



7th Population and Housing Census First Digital Census of Pakistan Largest Digitization Exercise of South Asia




@pbsofficialpak

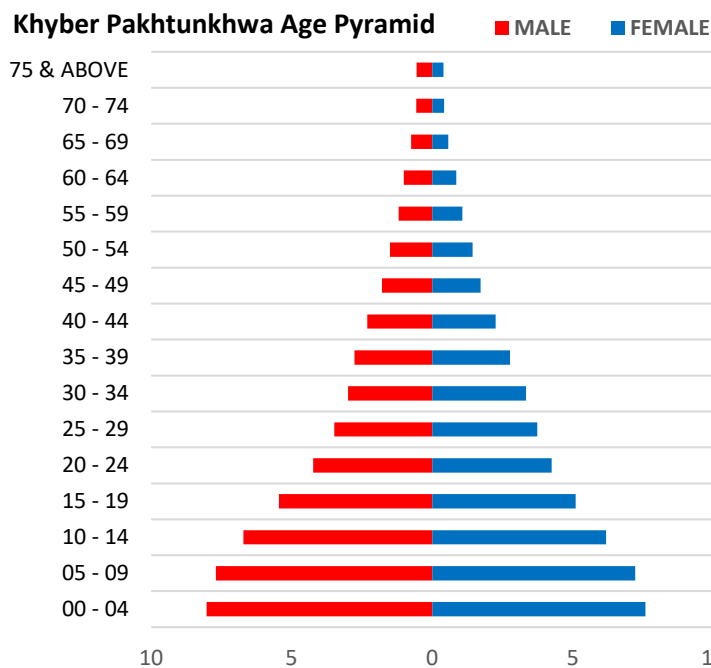
Pakistan Bureau of Statistics, Mauve Area, G-9/1, Islamabad



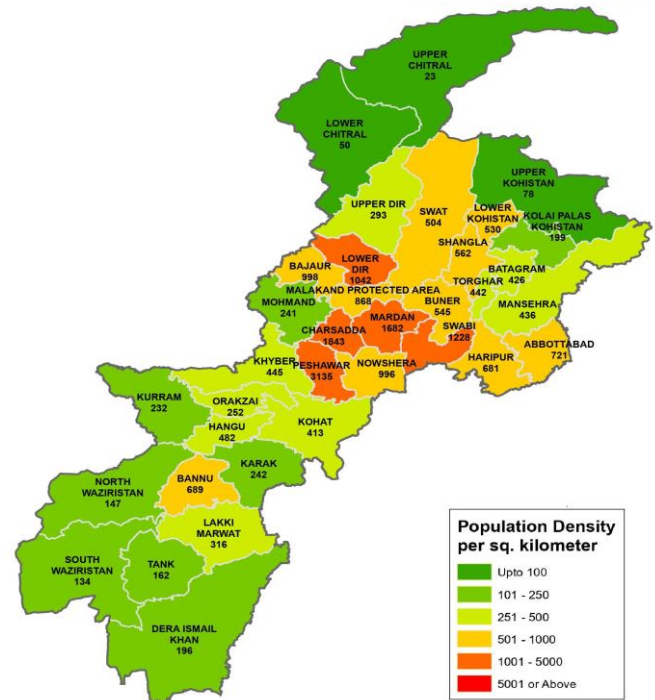
Khyber Pakhtunkhwa Demographic Profile



Khyber Pakhtunkhwa Age Pyramid

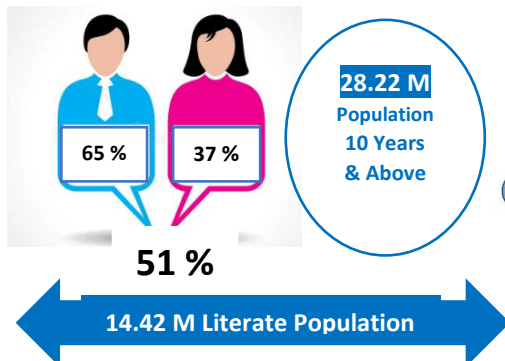


Khyber Pakhtunkhwa Population Density (Person/Km²)

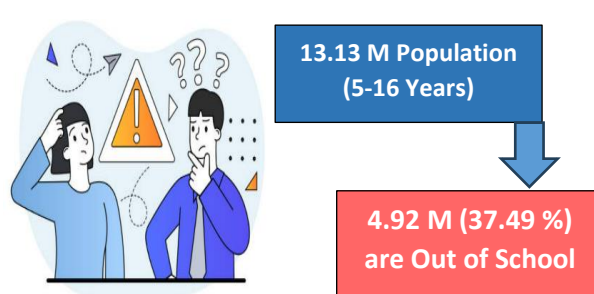


Age groups	Total	Male	Female
Less than 5 years	6.35 M (16%)	3.26 M	3.09 M
05-16 years	13.13 M (32%)	6.81 M	6.33 M
18 years & above	20.32 M (50%)	10.24 M	10.08 M
15-29 years	10.67 M (26%)	5.35 M	5.32 M
Less than 40 years	33.16 M (81%)	16.81 M	16.34 M


Literacy 10 Years & Above



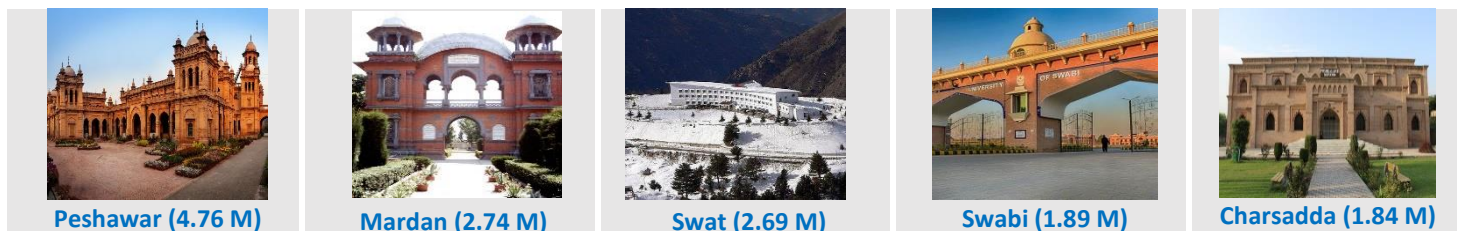
Out of School (5-16) Years



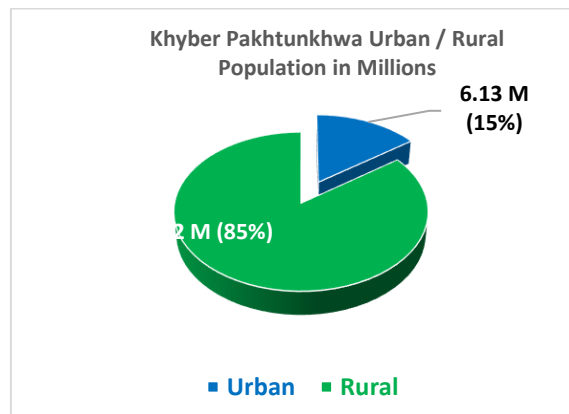
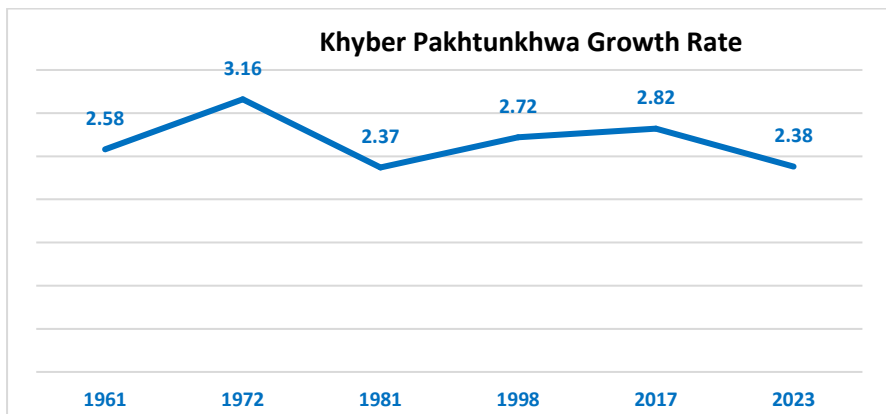
Disability



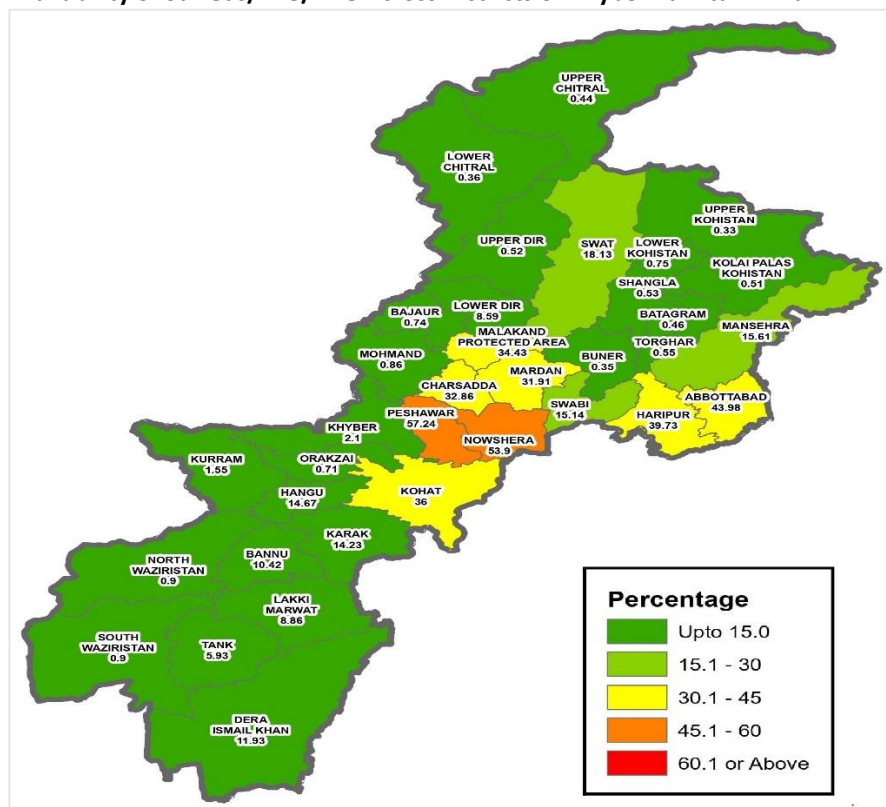
Largest Districts of KPK in terms of Population



Khyber Pakhtunkhwa is one of Pakistan's four provinces whose population has been steadily increasing over the years. The population growth rate of Khyber Pakhtunkhwa during 2017-2023 is lowest among all provinces i.e. 2.38%. It is pertinent to mention here that if the same growth rate persists, then the population will be doubled by 2053.

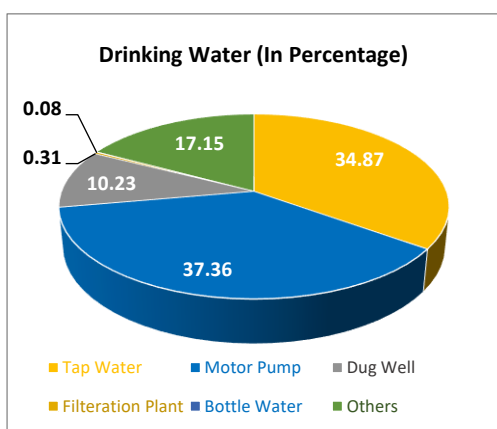
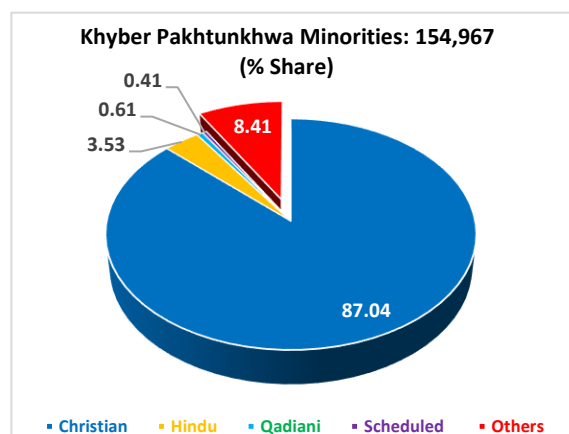


Availability of Sui-Gas/LPG/LNG Across Districts of Khyber Pakhtunkhwa



Main Fuel Used for Cooking

Cooking Fuel	Households	%
Fire Wood	4,184,082	71.38
Sui Gas/LPG/LNG	1,492,279	25.46
Kerosene Oil	3,371	0.06
Electricity	8,517	0.15
Bio Gas	3,295	0.06
Animal Dung	111,666	1.91



Main Source Used for Lighting

