PUNJAB MOUZA CENSUS 2020

Government of Pakistan
Ministry of Planning, Development & Special Initiatives
PAKISTAN BUREAU OF STATISTICS
Agricultural Census Wing

PUNJAB
MOUZA CENSUS 2020
(Provincial Report)

GOVERNMENT OF PAKISTAN
Ministry of Planning, Development & Special Initiatives
PAKISTAN BUREAU OF STATISTICS
Agricultural Census Wing
Gurumangat Road, Gulberg-III, Lahore
www.pbs.gov.pk
E-mail: agcensus@yahoo.com
Phone: +92 42 99263180, Fax: +92 42 99263181

FOREWORD

The prime essence of the Mouza Census is to update the district wise administrative setup in the country along with the present condition of socio-economic development in the rural areas through collection of rural statistics. The rural statistics provide on the one side, a basis for planning of various projects required for rural development in the country, while on the other side to gauge the progress and results of past plans implemented to improve the living facilities and standards in the rural areas. Therefore, the availability of reliable, comprehensive, and updated data on different socio-economic development indicators, is prerequisite for the formulation and implementation of effective development policies and programmes. The current Mouza Census provides data to fulfill the needs of updating the frame of Mouzas for the next Agricultural Census as well as to monitor and evaluate the ongoing plans for effective supervision and evidence-based decision making for future projects.

The Mouza Census is a regular activity of the Agricultural Census Wing of the Pakistan Bureau of Statistics (PBS). The latest in-hand report for Mouza Census 2020 is a sole document to portray the socio-economic framework available for farming community living in rural areas of the country. Data produced in this report would contribute towards effective policy formulation for the development of rural areas ultimately targeting the growth of the agriculture sector in Pakistan as rural community mostly depends upon agriculture for their livelihood. The current rural statistics available in this report can be used by policymakers, planners, researchers, academia, and the public at large. These data can also be used for ranking various areas, districts, and provinces based on facilities available to the rural community to support future planning.

I am grateful to the Provincial Governments that their various departments provided full support and cooperation to the PBS for data collection in addition to their regular official duties. I must also appreciate the team of PBS for their endeavors and hard work even during the difficult timing of the COVID-19 pandemic and lockdown situation that they made it possible to collect and process the data for Mouza Census 2020.

Dr. Naeem uz Zafar
Chief Statistician

PREFACE

Pakistan has 64 percent rural population related directly or indirectly to agricultural activities. The development of rural infrastructure can facilitate and improve the living standards of rural population ultimately causing the development of the agriculture sector. Therefore, the data concerning the socio-economic development of rural areas is of special interest for decentralized planning, policy formulation, implementation, and examining the infrastructure and services available to the farming community living in rural areas. Keeping in view the importance of rural statistics, the Agricultural Census Wing of the Pakistan Bureau of Statistics (PBS), has been conducting Mouza Censuses since 1971. The in-hand report of Mouza Census 2020 is the 9th in its series.

The Mouza Census initially was started to prepare the list of Mouzas to be used as a sampling frame for sample selection of Mouzas for the Agricultural Census while later on, the same exercise was adopted to collect information about rural statistics. The scope of the Mouza Census was expanded to cover the socio-economic development indicators in rural areas so that the facilities available to the farming community could be assessed. The information about rural infrastructure has been collected through a well-designed questionnaire and all possible facilities have been included in the statistics gathered from each rural Mouza of the country while information about urban Mouzas is not covered in this census.

The data collection was performed by the Provincial Revenue and other departments like Education, Local Government, Agriculture, Forest, and Livestock. All steps of the census were completed even during the peak times of the COVID-19 pandemic and lockdown situation in the country. The provincial reports present data at Tehsil, district, and provincial levels while country reports at provincial and country levels. The data in usable form are aggregated for all districts and Tehsils in a specific province, showing that how many Mouzas have a specific facility. Now the actual challenge is to use the data in true spirit.

At last but not least, I acknowledge the active participation and cooperation of Provincial Governments for the successful execution of this exercise. The services of officers and staff of the Pakistan Bureau of Statistics are appreciated for the timely completion of this gigantic task during the COVID-19 pandemic.

Suggestions for improvement in the report will be warmly appreciated.

Dr. Amjad Javaid Sandhu
Agricultural Census Commissioner

CONTRIBUTORS

▪ Mr. Ayazuddin	Member (Census & Surveys/Resource Management)
▪ Mr. Muhammad Sarwar Gondal	Member (Support Services)
▪ Mr. Muhammad Iqbal Rana	Deputy Director General
▪ Dr. Amjad Javaid Sandhu	Deputy Director General/Agricultural Census Commissioner
▪ Mr. Attiq ur Rehman	Director
▪ Ms. Rabia Awan	Director
▪ Mr. Shaukat Ali Khan	Director
▪ Mr. Munawar Ali Ghanghro	Director
▪ Dr. Syed Wasim Abbas	Director
▪ Mr. Tariq Bashir	Joint Agricultural Census Commissioner
▪ Mirza Zahid Mahmood	Joint Agricultural Census Commissioner
▪ Mr. Naveed Iqbal	Joint Agricultural Census Commissioner
▪ Mr. Abdul Waheed Channa	Agricultural Economist
▪ Mr. Muhammad Yasir Ishfaq	Director, Data Processing Centre
▪ Mr. Mujahid Aslam	Chief System Analyst
▪ Mr. Muhammad Jawaid	Deputy Agricultural Census Commissioner
▪ Mr. Abdur Razzaq	Deputy Agricultural Census Commissioner
▪ Ms. Romana Sadaf	Chief Statistical Officer
▪ Mr. Mudassir Akhtar	Data Processing Officer
▪ Ms. Madiha Amjad	Statistical Officer
▪ Ms. Hina Kanwal	Statistical Officer
▪ Mr. Saeed Ahmed	Assistant Census Commissioner
▪ Mr. Gulzar Ahmad	Assistant Census Commissioner

MAP OF PAKISTAN

MOUZA CENSUS 2020 AT A GLANCE

Admin Unit	Number
Districts	**131**
Tehsils	**541**
Kanungo Circles	**1,600**
Patwar Circles	**12,145**
Total Mouzas	**49,463**
Rural Mouzas	43,205
Partly Urban Mouzas	1,149
Urban Mouzas	2,400
Forest Populated Mouzas	52
Forest Unpopulated Mouzas	170
Unpopulated Mouzas	2,487
Total Settlements	**148,380**
Total Rural Populated Mouzas (rural + partly urban + forest populated)	**44,406**

Rural Populated Mouzas Reporting

	Numbers	%
Electrification		
Electrified Mouzas	37,519	84
Non-Electrified Mouzas	6,885	16
Alternate Source of Electricity		
Solar energy	19,067	43
Generator	4,847	11
Bio Gas	437	1
Source of Irrigation		
Tube Well/Well	23,256	52
Canal	21,594	49
Arid (Barani)	12,368	28
Ravine/stream	4,205	9
Spring/ Karez	2,959	7
River	1,947	4
Construction Type of Houses		
Bricked	14,801	33
Bricked & Mud	18,337	41
Mud Made	10,680	24
Status of Streets		
Metaled Streets	7,519	17
Bricked / Soling	8,691	20
Cemented/ Concrete	4,341	10
Kachi / Mud	23,855	54
Filth Lifting & Street Cleaning By		
Government	809	2
Private	1,852	4
Taste of Underground Water		
Sweet	37,005	83
Brackish	7,401	17

	Numbers	%
Different Farms		
Poultry Farms	7,380	17
Livestock / Dairy Farms	2,826	6
Fish Farms	2,509	6
Source of Drinking Water		
Personal Hand/Electric Pump	29,195	66
Well	7,778	18
Govt. Piped Supply	5,033	11
Canal/River	2,842	6
Water filtration plant	1,948	4
R.O. Plant	527	1
Toilet Facility		
Inside the Houses	32,871	74
Open Places	11,535	26
Natural Resources		
Community Grazing Land	6,854	15
Community Forest in Mouza	5,191	12
Affected by Natural Disaster (in last 5 years)		
Drought	6,340	14
Flood	3,427	8
Earthquake	2,226	5
Others	2,080	5
Fuel Availability for Domestic Use		
Wood	41,096	93
LPG	7,748	17
Sui Gas	5,540	12
Kerosene	2,578	6
Coal	1,322	3
Dung Cake	21,191	48

MOUZA CENSUS 2020 AT A GLANCE

	Numbers	%
Sources of Credit Facility		
ZTBL	25,764	58
Commercial Banks	11,329	26
Cooperative Banks	6,087	14
Micro Finance Bank	4,662	10
RSPs	2,074	5
NGO	1,828	4
Major Crops		
Wheat	41,165	93
Maize	22,180	50
Rice	19,454	44
Cotton	15,074	34
Sugarcane	14,515	33
Telecommunication Facilities		
Mobile	37,132	84
Mobile Net	34,264	77
Cable	8,582	19
Fixed Line Telephone	7,885	18
Fixed Line Internet (DSL)	7,699	17
P.C.O.	5,719	13

	Numbers	%
Media Sources		
Television	31,647	71
Radio	25,981	59
Cable	9,277	21
Newspaper	8,875	20
Road Facility to Mouza		
Metaled	27,785	63
Dirt Street	13,524	30
Bricked / Soling	1,726	4
Cemented / Concrete	1,368	3
Concrete/Paved Drains		
All	4,177	9
Most	7,461	17
Some	6,578	15
None	26,190	59
Sewerage System		
All	486	1
Most	1,182	3
Some	2,571	6
None	40,167	90

Rural Populated Mouzas Reporting Availability of Facilities Available at a Distance Less Than 1 Kilometer

	Numbers	%
Wholesale Market		
Fruits/Vegetables market	1,519	3
Grain market	1,492	3
Livestock market	962	2
Community Services		
Transport facility in mouza	23,054	52
Diesel/Petrol/Pump/Depot/ Agency	9,805	22
CNG/LPG facility	3,529	8
Workshop for Agricultural Machinery	3,024	7
Govt. Procurement Center	1,012	2
Cold Storage	997	2
Bazar (Retail Market)	4,786	11
Agriculture Depot/Agency/Shop		
Fertilizer	4,998	11
Seeds	4,204	9
Pesticides	4,234	10
Veterinary Health Care Facility		
Mobile Vet. Dispensary	14,378	32
Dispensary/Veterinary Center	4,261	10
Private Facility	6,802	15

					Numbers	%
Education						
Primary School						
	Boys	34,818	78	Girls	28,622	64
Middle School						
	Boys	13,483	30	Girls	11,245	25
High / Higher Secondary						
	Boys	7,073	16	Girls	5,084	11
College						
	Boys	887	2	Girls	927	2
Health Facility						
Midwife Facility					8,452	19
Basic Health Unit					6,305	14
Population Welfare Centre					5,951	13
Hospital / Dispensary					5,524	12
Rural Health Centre					4,906	11
Private Doctor (MBBS)					3,952	9
Child & Mother Care Centre					3,411	8
N.G.O Dispensary					2,960	7

CONTENTS

FOREWORD I

PREFACE III

CONTRIBUTORS V

MAP OF PAKISTAN VII

MOUZA CENSUS 2020 AT A GLANCE IX

LIST OF TABLES XIII

INTRODUCTION 1

OBJECTIVES 2

GEOGRAPHIC COVERAGE 3

ADVISORY COMMITTEE 3

REFERENCE PERIOD 4

TIME FRAME 4

QUESTIONNAIRE DESIGNING 5

METHODOLOGY 6

DATA PROCESSING 9

PUBLICATION OF CENSUS DATA 9

CAUTION FOR READERS 11

DEFINITIONS AND CONCEPTS 12

KEY FINDINGS 17

TABULATIONS 57

APPENDIX 619

LIST OF TABLES

Table 1.1 : Numbers of Districts,Qanungo Circles / Supervisory Tapas, Patwar Circles/ Tapas and Mouzas with Status 59

Table 1.2 : Mouzas Reporting Number of Settlements 63

Table 2.1 : Mouza Reporting Major Crops 69

Table 2.2 : Mouzas Reporting Sources of Irrigation and Water Course Improvement Scheme ... 76

Table 2.3 : Depth of Water Table in Mouza 82

Table 2.4 : Mouzas Reporting Use of Modern Irrigation Technology 90

Table 3.1 : Mouzas Reporting Construction Type of Majority of the Houses 97

Table 3.2 : Mouzas Reporting Construction Type of Streets, Drains and Sewerage System 104

Table 3.3 : Mouzas Reporting with Filth Lifting / Street Cleaning and Toilet Facilities.....111

Table 3.4 : Mouzas Reporting Taste of Under Ground Water.....119

Table 3.5 : Mouzas Reporting Main Sources of Drinking Water 126

Table 3.6: Distance of Mouzas from various kinds of health facilities 133

Table 4.1 : Distance of Mouzas from Educational Facilities by Gender 186

Table 4.2 : Mouzas Reporting Regular Play Ground Facility By Gender and by Type of Sports..262

Table 5.1 : Mouzas Reporting Veterinary Facilities.....275

Table 5.2 : Mouzas Reporting Poultry / Livestock /Dairy /Fish Farms.....281

Table 6.1: Mouzas Reporting Availability of Electricity to Population for Domestic Use 289

Table 6.2 : Mouzas with Alternate Energy Resources and Availability of Fuel for Domestic Use .296

Table 6.3: Mouzas Reporting Facilities of Road and Distance from Metalled Road 302

Table 6.4: Mouzas Reporting Mass Communication Facilities by Type of Medium 309

Table 6.5: Mouzas Reporting Bazar,Govt. Procurement Centre and Cold Storage 317

Table 6.6 : Mouzas Reporting Agricultural Input Marketing Facility 338

Table 6.7: Mouzas Reporting Whole Sale Markets 362

Table 6.8 : Mouzas Reporting Agricultural Machinery Repairing Workshop.....385

Table 6.9: Mouzas Reporting Facilities of Diesel / Petrol Pump/ Depot / Agency And CNG / LPG 393

Table 6.10 : Mouzas Reporting Facilities of Telecommunication and Inernet 406

Table 6.11 : Mouzas Reporting Facilities of Transport 454

Table 7.1 : Mouzas Reporting Community Forests and Community Pastures 463

Table 7.2 : Mouzas Reporting Natural Disaster During Last Five Years 471

Table 8.1 : Mouzas Reporting Credit Facility by Type of Institutions.....479

Table 8.2 : Mouzas Reporting Post Office, Reconcilitory Committee, Police Station and Online Commercial Banking Facilities by Distance.....487

Table 8.3 : Mouzas Reporting Social Organizations by Gender 575

Table 9.1 : Mouzas Reporting Industries by Scale 590

Table 9.2 : Mouzas Reporting Sources of Employment by Gender 598

INTRODUCTION

General Statistics (Reorganization) Act 2011, clause 37 empowers the Pakistan Bureau of Statistics (PBS) to conduct Agricultural Census in the country to collect information on land, crops, livestock, poultry, agricultural machinery, irrigation, forestry, and other related indicators. Agricultural Census Wing (defunct Agricultural Census Organization) has been conducting Agricultural Census since 1960. The sample based decennial Agricultural Census was conducted in Pakistan in 1972 for which sampling frame comprising of Mouza lists by administrative units was prepared through first ever Mouza Census 1971. Later on, sampling frames of Mouzas were updated for every agricultural as well as livestock census through quinquennial Mouza Censuses conducted in 1979, 1983, 1988, 1993, 1998, 2003, and 2008. ***The current Mouza Census 2020, is a Golden Jubilee number, being conducted at the 50th year of the first Mouza Census conducted in 1971***. It has been conducted with the slogan of "***Data for Development***".

It is pertinent to mention that Mouza Census had been conducted only in settled areas till 1998, while since 2003 its coverage was extended up to the unsettled areas of the country. However, over time, the scope of the Mouza Census could not remain limited to the preparation and updating of Mouza lists for sampling purposes but was expanded to collect information about development indicators at the Mouza level. After 2008, the next Mouza Census was due in 2013 which could not be conducted due to the administrative reasons emerging as a result of the merger of three sister organizations i.e. Agricultural Census Organization (ACO), Federal Bureau of Statistics (FBS), and Population Census Organization (PCO) due to promulgation of the Act 2011. However, in the 7th meeting of PBS Governing Council held on 10th January 2015, it was decided that Agricultural Census will be conducted quinquennially by merging three censuses viz Agricultural, Livestock, and Agricultural Machinery Census. For the merged Agricultural Census, a new sample design along with an updated sampling frame of Mouzas is required.

For the preparation of the next Agricultural Census, Mouza Census is the primary necessity to provide a sampling frame comprising of latest lists of Mouzas along with cultivated area for sample selection of Mouzas as primary sampling units (PSUs) from rural areas. Therefore, PBS Governing Council in 2019 decided to conduct the Mouza Census first as preparatory work for the next Agricultural Census. The ninth Mouza Census 2020 was planned and conducted not only to update the sampling frame of Mouzas but also to produce the rural statistics in the country according to the guidelines of the Food and Agriculture Organization (FAO) of the United Nations provided in the World Census of Agriculture (WCA) Programme 2020. The WCA 2020 recommend to collect community level statistics to know about the facilities available to the farming community in rural areas.

This exercise provides an idea, whether the farming community has access to medical facilities within the Mouza or at some distance, educational facilities for their kids, veterinary health facilities for livestock, roads, transport, electricity, telephone, internet, market, availability of seeds and fertilizer, irrigation facilities, credit facilities, online banking, repair workshop for their machinery, government procurement center, etc., etc. The Mouza Census 2020 also works as a core module as advised by the FAO (WCA 2010) in a modular approach scheme, having information about main indicators at the community level. The core module will be used to select a sample for further studies of agricultural land and crops, livestock, agricultural machinery, poultry, animals slaughtered, milk production, etc. using supplementary modules through sampling techniques. Although it was planned by PBS to conduct the Mouza Census 2020 first as a preparatory step towards the successful conduct of the next Agricultural Census, the sudden outbreak of the COVID-19 pandemic during December 2019 shook the whole world when PBS was ready to go for field operation. However, the commitment of PBS authorities made it possible to complete the enumeration of the current Mouza Census even during the COVID-19 pandemic. The questionnaires (Form-11) were mainly filled by the staffs of Provincial Governments, but the data processing was completed by the technical personnel of Agricultural Census Wing and experts from Data Processing Centre, PBS by adopting the strategy of "work from home" during lockdown times. The information depicted by the census provided a foundation for the comparison of the past with the present for development indicators in rural areas and facilities provided to the farming community living away from urban amenities. These statistics can also be used for future development plans in rural areas at district and even at Tehsil levels so that the farming community could be provided better means to support and boost the agriculture sector. The Mouza Census 2020 has been conducted to fulfill the certain objectives.

OBJECTIVES

The main objectives of Mouza Census 2020 are as follows:

i) To update the complete list of Mouzas, Dehs, Killis, Basties, and villages by administrative units, to be used as a sampling frame for the next Agricultural Census.

ii) To generate data on socio-economic development indicators and facilities available at the Mouza level for the farming community by administrative units.

iii) To provide information about distances of those facilities from the Mouza, which are not available in the Mouza, to assess the difficulties of farming community by administrative units.

iv) To furnish useful rural statistics for national and international agencies, planners, and policymakers for evidence-based decision making regarding the provision of infrastructure and services, to excel the change in living standards of masses in rural areas.

To meet the objectives of the Mouza Census 2020, PBS covered all the areas of the country so that exhaustive data could be provided to the data users. The details of the geographic coverage are highlighted for the interested readers.

GEOGRAPHIC COVERAGE

Pakistan has settled as well as unsettled areas which have been covered in the current Mouza Census 2020. The settled areas are those which are properly measured and recorded by the provincial revenue departments wherein, Mouza or Deh is the smallest and gross root level revenue state. While unsettled areas are not properly measured by the provincial revenue departments and lands are approximately known and owned though claimed by the local tribes. The village, Killi, Basti, in unsettled areas are commonly known names equivalent to the Mouza or Deh in settled areas of the country. The unsettled districts are North Waziristan, South Waziristan, Kohistan, Lower Kohistan, Kurram, Orakzai, Bajaur, Malakand, Lower Dir, Upper Dir, Lower Chitral, Upper Chitral, Khyber, and Mohmand in Khyber Pakhtunkhwa province, Cholistan in Punjab province including de-excluded areas of D. G. Khan and Rajan Pur districts, while districts of Awaran, Kalat, Khuzdar, Mastung, Gawadar, Kech, Panjgur, Kharan, and Shirani in Balochistan province.

All the settled and unsettled Mouzas, Dehs, villages, Killies, Basties of Khyber Pakhtunkhwa, Punjab, Sindh, Balochistan provinces including Islamabad Capital Territory (ICT) as well as Gilgit Baltistan and Azad State of Jammu & Kashmir have been covered in the present Mouza Census 2020. It is worth mentioning that areas of erstwhile FATA have now been covered in Khyber Pakhtunkhwa province. All the Mouzas, Dehs, Killies have been enumerated irrespective of their status viz rural, urban, partly urban, forest, or unpopulated. However, rural statistics about development indicators relating to populated Mouzas, Dehs, Killies having the status of rural, partly urban, and forest populated, have been presented in tabular form in this publication. The completely urban, forest unpopulated, and Bechiragh (un-inhabited) Mouzas are counted but not tabulated for development indicators considered logically redundant information. However, to decide about the coverage, scope, and methodology, the role of the Advisory Committee cannot be ruled out.

ADVISORY COMMITTEE

The role of the Advisory Committee is very important according to the international practices for such an important and gigantic data collection exercise. The technical guidance was sought from the Advisory Committee constituted for the Mouza Census 2020. The Advisory Committee was comprised of technical and professional experts from Federal and Provincial organizations and departments. The draft questionnaire and methodology of the Mouza Census were presented in the meeting of the Advisory Committee convened at the PBS, Head Quarters, Islamabad during 2019. Both the documents

were updated in the light of comments by the members of the Advisory Committee and used for the census after incorporating the input and suggestions of the participants.

REFERENCE PERIOD

The reference period is the period during which statistical information or data are collected in a census or survey. The reference time for the current Mouza Census was January to March 2020 as all the information was collected from January to March 2020 which is also shown in the time frame. The information regarding cultivated area was retrieved from the provincial revenue record for the year 2019-20 while the rest of the indicators were recorded at the position of enumeration day. Further details of the time frame are provided for interested readers.

TIME FRAME

Planning and preparation require sufficient time to conduct the census efficiently. The work about planning and preparation for this census was performed from June to December 2019. The activities of census field operation were planned to be completed in three phases from January to March 2020. However, retrieval of filled-in questionnaires and auxiliary forms got delayed due to the outbreak of pandemic COVID-19 and completed in July 2020 as per the detail given below:

Activities	Phase-I		Phase-II		Phase-III	
	From	To	From	To	From	To
District Meetings	15.12.2019	31.12.2019	01.01.2020	15.01.2020	01.02.2020	15.02.2020
Field Operation	01.01.2020	20.01.2020	01.02.2020	20.02.2020	01.03.2020	31.03.2020
Documents Collection	21.01.2020	31.01.2020	03.03.2020	15.06.2020	03.04.2020	15.07.2020

The Mouza Census 2020 was conducted in three phases as follows:

Phase -I

Complete Punjab and Sindh provinces were covered during January 2020. Islamabad was also covered along with Punjab province. The Cholistan was considered a separate district for census purposes.

Phase -II

Hot areas of Khyber Pakhtunkhwa province comprising of 14 districts (Swabi, Mardan, Nowshera, Charsadda, Mohmand, Peshawar, Khyber, Kohat, Hangu, Karak, Bannu, Lakki Marwat, Dera Ismail Khan, and Tank) and hot areas of Balochistan province having 17 districts (Jaffarabad, Dera Bugti, Naseerabad, Jhal Magsi, Sibi, Kachhi at Dhadar, Noshki, Chagai,

Kharan, Washuk, Panjgur, Kech at Turbat, Gawadar, Lasbella, Awaran, Sikandarabad, and Suhbatpur) were covered during February 2020.

Phase -III

Cold areas of Khyber Pakhtunkhwa province, 21 districts (Haripur, Abbottabad, Mansehra, Torghar, Batagram, Lower Kohistan, Upper Kohistan, Kolai-Palas, Shanglapar, Bunner, Swat, Malakand, Lower Dir, Upper Dir, Lower Chitral, Upper Chitral, Aurakzai, Kurram, North Waziristan, South Waziristan, and Bajour) and cold areas of Balochistan province, 16 districts (Quetta, Pishin, Killa Abdullah, Ziarat, Harnai, Mastung, Kalat, Khuzdar, Barkhan, Kohlu, Musa Khel, Loralai, Duki, Killa Saifullah, Zhob, and Sherani) were covered during March 2020.

Gilgit Baltistan and Azad State of Jammu & Kashmir were also covered with cold areas of Pakistan for this census.

QUESTIONNAIRE DESIGNING

There is only one questionnaire (Form-11) used for the Mouza Census which is improved in every census according to the new and latest requirements of the data users and main stakeholders. The guidelines of WCA 2020 provided important points to develop this questionnaire so that data about facilities available to the farming community in rural areas could not be ignored. The requirements of sample design are also considered vigorously to fulfill the primary objective of the census. The questionnaire of last Mouza Census 2008 was sent to the main stakeholders comprised of federal and provincial departments to get their views and comments. In the light of their comments, the questionnaire was improved regarding the development indicators at the Mouza level. The requirements of the sample design for the next Agricultural Census were also taken care of and approximate livestock numbers in the Mouza were included for the first time, while total agricultural land and cultivated area were included just like previous practice. The improved questionnaire along with methodology was presented in the meeting of the Advisory Committee and finalized accordingly. However, the main parts of the questionnaire are produced here, although the questionnaire is annexed at the end of the report.

It is two pages questionnaire considered appropriate to ascertain the required information about one Mouza, Deh, village, Basti, or Killi through nine parts and 56 questions. The questionnaire contained two types of information; one is for sampling frame updating, and the other for facilities available i.e. socio-economic development indicators and their status in a particular Mouza. The distance of any facility from the concerned Mouza is also reported for each indicator, in case of non-availability of that facility within the Mouza. In addition to the identification of the Mouza, information about the status of Mouza, the number of human settlements within the boundaries of the Mouza, total area,

cultivated and uncultivated area, and area under settlement(s) has been collected. Further questions are highlighted here

FACILITIES AVAILABLE IN MOUZA	
i. Important Crops	xiv. Number of farms (poultry, livestock/dairy, fish)
ii. Sources of irrigation	xv. Number of livestock
iii. Watercourse improvement scheme	xvi. Energy sources other than electricity
iv. Modern technology for irrigation	xvii. Availability of fuel sources
v. Water table depth	xviii. Condition of the road to Mouza
vi. Housing conditions (Pacca / Kacha)	xix. Media facilities
vii. Street's condition (Pacca / Kacha)	xx. Community grazing area
viii. Waste management	xxi. Community forest
ix. Taste of underground water	xxii. Faced disaster in last five years
x. Sources of drinking water	xxiii. Credit facility
xi. Facility of toilet	xxiv. Social organizations by gender
xii. Drains and sewerage facilities	xxv. Type of industries in Mouza
xiii. Playgrounds by gender	xxvi. Sources of employment by gender

FACILITIES AVAILABLE IN MOUZA OR AT A DISTANCE FROM MOUZA	
i. Health facilities	x. Transport facility
ii. Educational institutions by gender	xi. CNG / LPG availability
iii. Veterinary health facilities	xii. Cattle, grain & fruit/vegetable markets
iv. Availability of electricity	xiii. Agricultural input market (fertilizer /seed /pesticides)
v. Bazar (retail shops) in Mouza	xiv. Telecommunication facilities
vi. Cold storage for vegetables/fruit	xv. Internet facility
vii. Government procurement centre for agricultural production	xvi. Online commercial banks
viii. Repair workshop for agricultural machinery	xvii. Dispute resolution mechanism
ix. Diesel, petrol pump / depot /agency	xviii. Post office
	xix. Police station

METHODOLOGY

The Mouza Census 2020 was a joint effort of the Pakistan Bureau of Statistics (PBS) and the Provincial Governments. Both the settled and unsettled areas of the country have been covered in this census. The services for field enumeration were borrowed from provincial revenue departments while the Secretaries of the union councils, Local Government also coordinated during the field operation in the settled areas. Likewise, for unsettled areas, the staffs of provincial Education, Livestock, Agriculture Extension, Forest, and Local Government departments were acquired, wherever needed, for the fulfillment of the purpose.

The planning, preparation, questionnaire designing and printing, technical guidance, training to the enumeration staff and supervisors, and provision of census material were the responsibility of the PBS. The names of District, Tehsil, Qanungo Circle, Patwar Circle, and the Mouza/ Deh/ village/ Killi along with their permanent identification codes were recorded during the preparatory phase of the census on

each questionnaire by the Agricultural Census Wing's staff of Pakistan Bureau of Statistics, subsequently arranged by administrative order and accordingly packed in polythene bags. Necessary instructions for filling up the questionnaire were provided to the enumerators through a specially prepared instructions manual. The questionnaires and instructions manuals were printed in Urdu.

A series of consultative meetings were convened to conduct the Mouza Census 2020 successfully. In this regard, a high-level meeting was held on 4th October 2019 headed by the Secretary/Chief Statistician, Ministry of Planning Development and Special Initiatives (PD & SI); with Senior Members of Board of Revenues (SMBRs), the representatives of the Provincial Chief Secretaries of all Provinces as well as Gilgit Baltistan and Azad State of Jammu & Kashmir. The focus of the meeting was to seek the cooperation and coordination of provincial governments to conduct the Mouza Census along with the appointment of focal persons for smooth execution and completion of the census activities. Following that a meeting of all focal persons was conducted under the chair of Member (RM/SS), PBS for orientation regarding the census process and to devise a way forward for field operation. The process and field operation strategy was further communicated to the district and Tehsil management of each province to complete the census field operation in the country. District meetings were arranged by the PBS in every district of the country for the smooth execution of the Mouza Census 2020.

The Divisional Officers of PBS conducted district meetings in their assigned districts with the district administration. Every district meeting was chaired by the relevant Deputy Commissioner and was attended by the Assistant Commissioners, Tehsildars, Saddar Qanungo, Office Qanungos, and representatives of Forest and Local Government Departments. The PBS officers briefed the meeting about the objectives and procedures of the Mouza Census. During the meeting, the assignment of Enumerators was finalized and every Mouza, village, Basti, or Killi within the boundaries of the district was assigned to someone, Patwari or another official, who worked as an enumerator for the census. The training venues, dates, and timings were also mutually decided for each Tehsil in this meeting. After the district meeting, the concerned officers issue orders to the Enumerators and their immediate Supervisors to attend the training and do the enumeration work within their assigned areas.

Meanwhile, PBS also arranged Training of Trainers (ToT) and training of Census Master Trainers (CMT), as the training is considered most important aspect of any census or survey because good training can produce reliable results and faulty training can lead to misleading results. All the officers of AC Wing Lahore were trained first as the ToT phase of the training. These trainers were deputed to impart training to the clusters of PBS staff posted at regional and field offices throughout the country in due course of time at eight different training centres viz Islamabad, Lahore, Multan, Peshawar, Abbottabad, Hyderabad, Sukkur, and Quetta. The officers and officials of PBS were prepared as Census Master Trainers (CMTs) to train the enumerators regarding various concepts used in the Mouza Census for questionnaire filling and other technicalities as well as administrative issues. The trained CMTs from

PBS had delegated the responsibility to impart phase-wise training to the enumerators and supervisors at Tehsil levels within their respective assigned districts.

After the district meeting, the Assistant Commissioner and Tehsildars of each Tehsil called Enumerators at their respective Tehsil headquarters for training purposes as per the program finalized in the district meeting. The required census related material viz instructions manual, census questionnaires (Form-11), press release, kit bags, pens/pencils, control forms (for supply and retrieval), etc. were supplied through the control section of AC Wing, PBS to the respective Divisional Officers of PBS well before the day and time of the training. The Census Master Trainers from PBS imparted one day training to the Enumerators and their immediate Supervisors at each Tehsil. They also handed over blank census documents to the Field Qanungos for onward distribution to the Patwaris of their circles under intimation to the Office Qanungos. After training, the Enumerators were asked to complete the questionnaires in their assigned areas. The CMTs also monitored and checked the process of filling Questionnaire (Form-11) during the field operation and ensured the completeness and retrieval of census documents. There was no house-to-house enumeration but only one questionnaire was filled for one Mouza, Killi, or village. Fifteen days were committed for filling the Questionnaires in a district. The Patwaris completed Form-11 for all Mouzas under their jurisdiction and handed over the filled-in questionnaires to the Field Qanungos who handed over the same to the Office Qanungos of their respective Tehsils. The Office Qanungos again checked the filled-in census questionnaires and passed on the same to the Saddar Qanungo at district headquarters. The Saddar Qanungo verified the documents to ensure completeness before handing over the same to the Divisional Officers of PBS. The Divisional Officers of PBS ultimately deposited filled-in questionnaires and other auxiliary forms at AC Wing, PBS, Lahore. Detail of the number of training centres and trainees is given here.

Total Number of Tehsils, Training Centers and Trainees (Supervisors + Enumerators) of Provincial Governments Engaged in Mouza Census 2020

Administrative Unit	Number of districts	Number of tehsils / training centres	Number of trainees (supervisors & enumerators)
Khyber Pakhtunkhwa	35	140	3,389
Punjab	38	149	6,419
Sindh	25	114	1,624
Balochistan	33	141	693
Grand total	**131**	**544**	**12,125**

Note: Cholistan is considered as one district in Punjab for census purpose and Islamabad is also included in Punjab for this table. Four districts of Karachi are not covered in Mouza Census being urbanized areas. Two Tehsils of Kech district in Balochistan were not covered due to unavoidable circumstances

DATA PROCESSING

After retrieval of filled-in questionnaires from the field, various steps for data processing were performed carefully. Due emphasis was given at all levels to maintain the accuracy and reliability of the collected data, particularly during data processing. To check and ensure the internal consistency of data within each filled-in questionnaire, manual coding and editing were performed by the technical staff of AC Wing, Lahore according to the instructions prepared for the purpose. After manual editing, the filled-in questionnaires were prepared to enter into the computers at Data Processing Centre.

A special team was constituted from Data Processing Centre (DPC) Lahore and Islamabad to develop software for data entry, online editing, and tabulation generation. The data from filled-in questionnaires were entered into the computers by the staff of DPC Lahore. Due to the COVID-19 pandemic situation, an additional application was also developed on war footings for data entry under the strategy of "work from home" by the DPC team. This strategy proved very useful and data was entered even from home by the staff of DPC during the peak time of COVID-19 and lockdown period. Similarly, another application for online data editing was developed by the DPC team which made it possible to check and edit the data on computers by the staff of AC Wing Lahore rather to adopt the traditional method of getting printouts along with errors codes and manual editing of prints. This strategy also created easement for data processing during the tuff timing of COVID-19. The devotion of the DPC team and technical staff and officers of PBS made it possible to complete the data processing during a critical time of the COVID-19 pandemic in 2020. Finally, the Mouza lists were updated and finalized to be used as the sampling frame for the next Agricultural Census. The information regarding development indicators in the rural populated Mouzas was tabulated in the shape of an already approved standardized tabulation plan for the Mouza Census 2020. The number of Mouzas having each type of facility within each district and even Tehsil have been provided in the tabulations part of provincial report(s). Publications of these tabulations have been arranged according to the standard format.

PUBLICATION OF CENSUS DATA

The entire data have been tabulated for each Tehsil, district, and the province as well as at the country level. These data depict the realistic factual position about the development of the respective administrative unit. The information presented in this report can be used for inter-Tehsil, inter-district, and finally the inter-provincial comparisons.

The outcome of this census is primarily of two types. Foremost is the updated list of Mouzas, Dehs, villages, Killies, and Bastis with some information of basic nature to be subsequently used as sampling frame for upcoming Agricultural Censuses which is not being published. The second outcome of this census relates to the socio-economic facilities available to the residents of rural Mouzas, Dehs, villages,

Killies, and Bastis which have been tabulated at Tehsil, district, province and finally at country levels and published in the following three reports.

1. **Pakistan Report**: It contains aggregated data at the country level which is segregated for each province for all the development indicators. Islamabad has been treated as a separate entity in this report.

2. **Provincial and Regional Reports:** These reports are six in number out of which four are for provinces, one for each province. Every provincial report presents aggregated data of all the census items separately for each district and Tehsil, while collectively for that province. In addition to four provincial reports, two separate regional reports for Gilgit Baltistan and Azad State of Jammu and Kashmir have also been published on the pattern of provincial reports. Islamabad Capital Territory (ICT) has been included in the Punjab report.

CAUTION FOR READERS

a. The rural populated Mouzas have been tabulated showing facilities available for the rural community living in a particular Tehsil, district, or province. Therefore, tabulations depict the number of Mouzas having any particular facility within a specific administrative area.

b. Footnotes have been given under the concerned tables, wherever it deemed necessary for further clarification.

c. The data must be understood keeping in view the particular definition for that item as given in this publication.

d. The information about distances of the Mouzas from any specific facility not available within the Mouza is based upon the know-how and approximation of the enumerators and respondents.

e. The data given in this report are the responses of enumerators, local representatives, and Mouza's knowledgeable person(s). Therefore, data reported depends upon their knowledge about particular Mouza, Deh, village, Killi, etc.

f. To assess a true picture of socio-economic parameters in rural areas, only rural populated Mouzas consisting of rural, partly urban, and populated forest Mouzas have been tabulated. The urban, unpopulated forest, without human settlement (Bechiragh) Mouzas, have been highlighted in the concerned tables only and are not tabulated for development indicators.

g. In the Sindh province, Taluka stands for Tehsil, Supervisory Tapa for Qanungo Circle, Tappa for Patwar Circle, and Deh for Mouza.

h. The Mouza Census 2020 could not be conducted in two Tehsils viz Mand and Tump, having 133 unsettled villages of district Turbat of Balochistan due to unavoidable circumstances.

i. Information about Islamabad Capital Territory (ICT) has been published in the provincial report of Punjab province as well as in the country report.

j. Cholistan is considered as a district in Punjab province just for Mouza Census 2020.

DEFINITIONS AND CONCEPTS

1. **Mouza or Deh:** It is a demarcated territorial unit for which a separate revenue record including a cadastral map is maintained by the provincial revenue departments. One Mouza / Deh may contain one or more population settlements or may have no settlement (Bechiragh). In settled areas, the whole area of the Mouza is measured and recorded in the revenue records. However, in unsettled areas, the alternate term of Mouza is the village, Killi, or Basti, and the area is not measured and maintained properly by the revenue department.
2. **Bazaar:** It means a street or place or area located within the boundaries of Mouza where at least about 20 shops of different types are trading commodities and services of various types.
3. **Bio Gas:** It is a type of biofuel that is naturally produced from the decomposition of raw materials such as agriculture waste, animal waste, manure, etc.
4. **CNG/LPG:** Means Compressed Natural Gas (CNG) and Liquefied Petroleum Gas (LPG) used as an alternative fuel for vehicles or other alternate energy purposes.
5. **Cold Storage:** The large refrigeration facility to store temporarily the vegetables and fruits within the boundaries of the Mouza.
6. **Credit Facility:** It is meant to cater for the loaning facilities to fulfill the needs of the Mouza's residents from various financial and lending agencies alike Banks, NGOs, Rural Support Programme (RSP), Government, etc.
7. **Depot/ Agency/ Shop**: It covers all the Depots/Agencies/Shops/ Sale points, for retail or wholesale, established for the sale of chemicals, fertilizers, seeds, and/ or any material(s) that is used for plant protection measures or treatment of stored grains, insecticides, pesticides, weedicides, etc.
8. **Diesel/ Petrol Pump:** The source to get Diesel or Petrol in the Mouza.
9. **Drainage and Sewerage System:** It covers all types and designs of "Pacca" drains and sewerage systems in working order in the Mouza.
10. **Drinking Water:** It refers to the water being used for drinking and cooking purposes with or without purifying or improving taste. Availability of drinking water in a Mouza round the year may be from a single source or combination of various sources. Different sources for drinking water are elaborated here.
    a. **Water Filtration Plant:** Raw water contains undesirable sediments, colour, algae which can produce a taste and smell, and other harmful organisms. The water filtration plant is a designed plant to remove these harmful and undesirable matter

from the water and to make water fit and safe for drinking through a process.

b. **Reverse Osmosis (R.O.) Plant:** Reverse osmosis is a water purification process that uses a partially permeable membrane to remove ions, unwanted molecules, and larger particles from drinking water.

c. **Tap Water:** To carry water through pipes from the tubewell usually installed by the government or from the water tank to the houses within the Mouza.

d. **Private Hand or Electric Pump:** By using a hand pump or electric pump, water is carried out from the earth for drinking and cooking purposes.

11. **Educational Institutions:** These include all public, private, and NGO schools (of any level)/ colleges and technical vocational training institutions and Deeni Madrassas by gender. Private and NGO schools/ colleges/ institutions may belong to a person or a group of persons or an agency/corporate body etc. are also included in this facility**.**

12. **Electrified Mouza:** A Mouza is termed as electrified wherein electricity is available wholly, partially, or to some extent, to the residents for light and other domestic or commercial usages.

13. **Employment Sources by Gender:** Source to earn livelihood e.g. service, agriculture, trade, industry, self-employment/own business, etc. These are further elaborated here.

a. **Service:** Means to serve in a private, semi-government, government institution / organization / department / armed forces, etc. to earn a livelihood.

b. **Agriculture:** Means to raise crops, rear livestock, or do any other type of farming, part time or full time, or to carry out any agricultural work against any remuneration.

c. **Employment Abroad**: This means any type of gainful employment in any foreign country.

d. **Self-Employment**: It includes economically beneficial engagements comprising of own business e.g., to drive a rickshaw / taxi, run a tuition centre, practice law, medical practicing, cobbling, pottering, carpentering, doing embroidery, running a beauty parlor, etc.

e. **Trade:** It refers to all direct or indirect engagements for buying and/or selling of goods and services e.g. shopkeeping, assisting, and/or doing trade relating to any single or more commodities in piecemeal or bulk like livestock, grains, vegetables, fruits, etc.

f. **Labouring:** It relates to any gainful work performed as skilled, semi-skilled, or unskilled labour for any construction activity, loading, unloading, domestic work, etc.

14. **Forest Land:** The forest land within the boundaries of the Mouza is covered mainly with

trees and plants etc. for the common use of the Mouza residents.

15. **Health Facilities:** It refers to different types and levels of health facilities available to the population of Mouza either through Population Welfare Centre, Basic / Rural Health Centre, NGO Dispensary, Maternity Home, Private Doctor (MBBS), Hospital / Dispensary, Mid Wife, etc. The health facilities covered in the census relate only to the allopathic methods of treatments / cure. Homeopathic, Chinese, ancient Greek, and local / traditional methods of treatments / cure are excluded.

16. **Improved Water Course(s):** Many schemes for improving watercourses, wholly or partially, were launched by the government for efficient use of irrigation water in the country to improve the canal irrigation system. All the watercourses which have undergone improvement under any of such schemes are covered in this census. The data is concerning the Mouzas which have irrigation supplies from canals of any type.

17. **Industry:** It refers to economic activity for processing of raw material, any type of manufacturing or processing of goods, wherein people of the Mouza are directly or indirectly engaged for remuneration. The industrialists themselves are also included in this type of employment. Important industries are highlighted here.

    a. **Cottage Industries:** Any manufacturing or processing unit installed in any part of the house or compound associated with the house and operated by one or more family members. If the unit is operated by the salaried employee(s) then one or more family members must be working at the unit. The compound / part of the house where the unit is installed must also be utilized for other domestic usages.

    b. **Large Scale Industries:** This means those manufacturing and/or processing units where at least about 250 or more salaried employees work on a full-time and regular basis.

    c. **Medium Scale Industries:** It relates to the units where the number of full-time, regular, and salaried workers is more than 10 and less than 250.

    d. **Small Scale Industries:** This means those units where the number of full-time, regular, and salaried workers is less than 10.

18. **Modern Irrigation Sources:** It refers to the source(s) utilizing which the cultivated and cropped area of a Mouza is irrigated partially or wholly. These Modern Irrigation Systems (MIS) save irrigation water as compared with flood irrigation. Two common MISs are briefly explained here.

    a. **Drip System:** It is a method of controlled irrigation in which water is slowly delivered to the root system of multiple plants. It is a method by which plants are irrigated with water supplied through drip and it helps to reduce water wastage by

evaporation as well as irrigating nonplanted soil. It is usually used in orchards for long-term plants / trees.

b. **Sprinkler System:** A kind of irrigation system similar to rain that consists of pipes along with a ceiling that contains water under pressure with a source for a constant flow of water. Attached to the pipes, automatic sprinkles water at the selected location(s).

19. **Market:** It means a specified trading place or area relating to buying/selling animals, grains, fruits, vegetables, etc.

20. **Mass Communication (Media):** It covers different means of mass communication available to inhabitants of the Mouza / Deh, i.e. audio, video, and print media.

21. **Natural Disaster:** A natural calamity such as flood, earthquake, storm, disease (locust attack, etc.), drought, and hurricane, etc. that causes great damage or loss of human lives, animals, and crops or physical destruction of land and structure. These are further elaborated here.

    a. **Earthquake:** Sudden shaking of land due to the eruption of magma, jostling of tectonic plates, or due to folding of faulting in the earth crust or due to relocation action.

    b. **Flood:** An overflow of a large amount of water of a river, canal, dam, Band, etc. beyond its normal limits resultantly cause disaster and displacement of population and destruction of crops, livestock, and infrastructure.

    c. **Drought:** Shortage of water for a long period due to fewer rains or any other reason for agriculture purpose resultantly dry rivers and other water reservoirs.

22. **Non-Governmental Organizations (NGOs):** There are different types of organizations, not owned by the government, working for the welfare and socio-economic development of the population in rural areas. These organizations are termed differently e.g., NGO, Community Organization (CO) and Citizen Community Board (CCB), etc.

23. **Online Commercial Banking:** All commercial banks either public or private fall under the purview of the census. The online banking facility, if available at the commercial bank located in the respective Mouza, has also been accounted for in the census.

24. **Pacca Streets:** This means those pavements which are made up of cement (lenter), blacktop (charcoal), or soling (bricks).

25. **Pasture:** Land covered with grass and small plants suitable for grazing animals like cattle, buffaloes, sheep, goats, camel, etc.

26. **Play Grounds:** It refers to the playgrounds meant to play any game by either sex. The

ground(s) of a school or college or any other institution located in the Mouza also be considered as a facility for that Mouza. One playground is considered for one game mainly played there.

27. **Police Station/Chowki:** It means a Levies / Police Check Post / Station or Patrolling Check Post at any point of road, highway, or motorway established to maintain law and order situation in the Mouza /Area.

28. **Procurement Centre:** It means any institution or department centre in the Mouza to purchase grains and other agricultural produce from the farmers.

29. **Telephone / Internet:** All types of telephones, cell phones, internet are included under this facility like landline, mobile, wireless, PCO phones/internet, etc.

30. **Transport:** Means any type or form of engine-driven public and/or private vehicle e.g., bus, wagon, rickshaw, etc. Animal-driven vehicles are not included.

31. **Veterinary Facility:** It refers to the availability of veterinary health facilities for the livestock of the Mouza. This facility may be provided by either public or private qualified veterinarian (Doctor/Assistant). Herbal or any other types of veterinary facilities are excluded from the scope of a veterinary facility.

KEY FINDINGS

1. Statistics Regarding Mouzas
2. Major Crops and Irrigation Sources
3. Housing , Sanitation, and Health
4. Educational Facilities
5. Different Farms and Veterinary Facilities
6. Community Infrastructure and Services
7. Natural Disasters
8. Institutions, Banks, and Sources of Credit
9. Industries in Rural Mouzas

1. STATISTICS REGARDING MOUZAS

Mouza Census 2020 reveals that there are a total of **49,463** Mouzas in Pakistan comprising of four provinces and Islamabad Capital Territory (ICT) which is Federal Capital, as compared with **52,376** Mouzas in 2008. The reasons for the reduced number of Mouzas are; changes occurred in villages of unsettled areas which are abolished as well as established over time according to seasonal variations and other unavoidable reasons, many big Mouzas in settled areas were bifurcated by the Provincial Revenue Departments for easement of management which were counted as separate Mouzas in past but this time these have been merged and considered as one Mouza after confirmation from the Revenue Department and the GIS Lab of PBS, and villages of two Tehsils from Kech district are not included in the rural statistics as the census could not be conducted there. Now the number of Mouzas have been finalized in the light of the frame of Population Census 2017 to prepare a Master Sampling Frame. This is an implementation step for the devised strategy of Master Sampling Frame in the National Strategy for the Development of Statistics (NSDS 2021-30) by PBS that a Master Sampling Frame of Mouzas has been finalized which will be used for future activities. Details of Mouzas are highlighted in Table 1.1 while rural statistics reported for rural populated Mouzas have been discussed from section 2 onwards.

Table 1.1: - Number of Mouzas with Status in Pakistan

Census Year	Number of Mouzas						
	Rural	Partly Urban	Forest Populated	Forest Unpopulated	Urban	Unpopulated	Total
Mouza Census 2020	43,205	1,149	52	170	2,400	2,487	49,463
Mouza Census 2008	45,906	1,576	-	439	1,099	3,356	52,376

Table and Figure 1.1 reveal that rural Mouzas are **87 percent** while remaining are either forest, unpopulated, partly urban, or urbanized. The total rural populated Mouzas (rural, partly urban & forest populated) in overall Pakistan are **44,406** i.e., **90 percent**. It is worth noting that the number of Mouzas that are either partly urban, forest, or unpopulated has declined in 2020 while urbanized Mouzas have been increased although the total number of Mouzas have been decreased. It indicates that urbanization may be increasing due to population growth while deforestation may be another reason for these trends. The data indicates that **87 percent** Mouzas are rural in 2020 have a slight decrease from 2008, while **5 percent** are urban which have been increased from **2 percent** in 2008 where policy intervention is required to reduce urbanization in the country.

Figure 1.1: - Percentage of Mouzas with Status

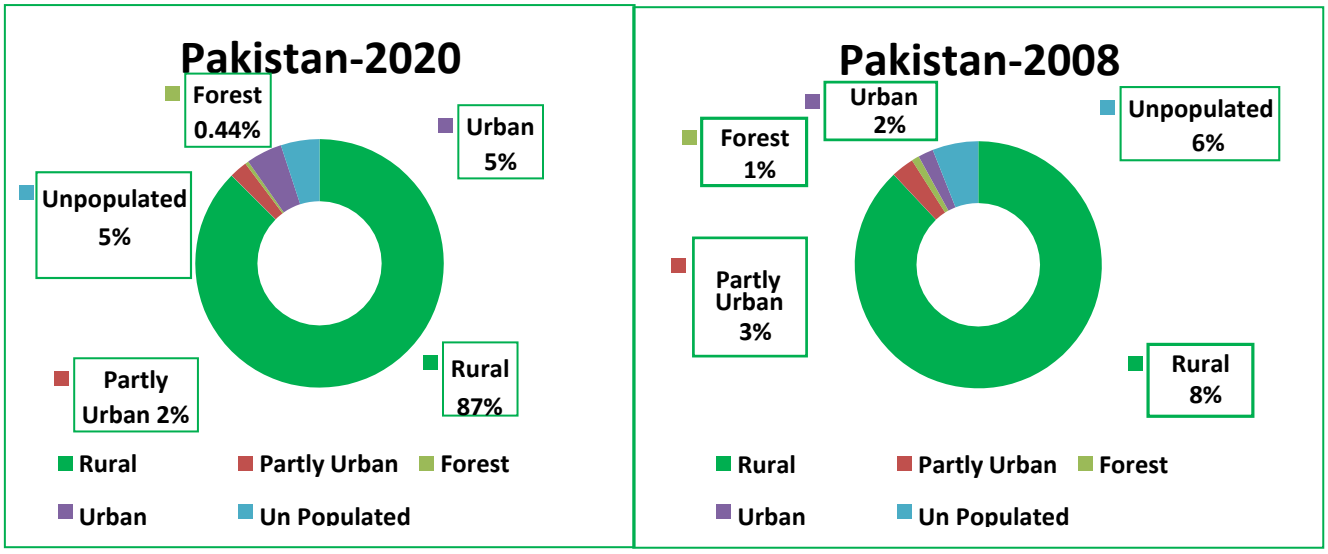

The province-wise break up of Mouzas is given in Table 1.2 which highlights that **94 percent** of Mouzas are rural in Khyber Pakhtunkhwa, **85 percent** in Punjab, **87 percent** in Sindh, and **88 percent** in Balochistan. It indicates that Khyber Pakhtunkhwa has the highest percentage of rural Mouzas while Punjab has the lowest percentage of the same category on Mouzas. These percentages are further elaborated in Figure 1.2 along with the comparison of 2008.

Figure 1.2 uncovers the fact that the percentage of rural Mouzas decreased in Khyber Pakhtunkhwa, Punjab (by including Islamabad), and Sindh from 2008 to 2020 which indicates increased urbanization.

Table 1.2: - Province and Status Wise Number of Mouzas

Province	Number of Mouzas						
	Rural	Partly Urban	Forest Populated	Forest Unpopulated	Urban	Unpopulated	Total
Khyber Pakhtunkhwa	9,200	221	18	2	213	119	9,773
Punjab	22,508	608	14	117	1,371	1,844	26,462
Sindh	5,211	199	18	42	298	208	5,976
Balochistan	6,223	100	2	1	415	316	7,057
Islamabad	63	21	-	8	103	-	195

Figure 1.2: - Percentage of Mouzas by Province and Status



	2020	2008
Rural	94%	96%
Partly Urban	2%	2%
Urban	2%	1%

	2020	2008
Rural	85%	85%
Partly Urban	2%	4%
Urban	5%	2%

	2020	2008
Rural	87%	88%
Partly Urban	3%	5%
Urban	5%	3%

	2020	2008
Rural	88%	85%
Partly Urban	1%	1%
Urban	6%	2%

It is pertinent to mention here that all tabulations in subsequent sections are based on **44,406** rural populated Mouzas (**rural + partly urban + forest populated**) as the farming community is living in populated Mouzas where policy implications are required for the benefits of the rural population.

2. MAJOR CROPS AND IRRIGATION SOURCES IN RURAL POPULATED MOUZAS

2.1. Important Crops

This section provides information about the number of Mouzas wherein major crops are cultivated in rural areas of Pakistan viz wheat, rice, cotton, sugarcane, and maize. Table 2.1 and Figure 2.1 unfold that out of 44,406 total rural populated Mouzas in 2020, wheat was cultivated by the maximum number of Mouzas i.e., **93 percent** as compared with **92 percent** in 2008. These data supported the fact that wheat is our major food crop and every farmer in every Mouza or village grows wheat, in any case, to fulfill the basic food requirements throughout the year. However, it is pertinent to note that maize for grain is taking place of other main crops like rice, sugarcane, and cotton which is a change observed in the cropping pattern adopted by the farmers as **50 percent** Mouzas reported in 2020 as compared with **46 percent** Mouzas in 2008. There might be a reason that enumerators mixed the concept of maize for grain and fodder as the fodder of maize crop is very popular for animals. Anyhow, rice also remains the important crop in rural areas as **44 percent** of Mouzas reported in 2020 as compared with **41 percent** Mouzas in 2008. Cotton and sugarcane being cash crops are at equal par as reported by **33 to 35 percent** Mouzas in both the Mouza Censuses of 2008 and 2020 respectively.

Table 2.1: Major Crops in Rural Populated Mouzas in Pakistan

Census Year	Rural Populated Mouzas	Number of Mouzas Reporting				
		Wheat	Rice	Cotton	Sugarcane	Maize
Mouza Census 2020	44,406	41,165	19,454	15,074	14,515	22,180
Mouza Census 2008	47,482	43,700	19,530	15,748	17,002	22,045

Figure 2.1: Percentage of Rural Populated Mouzas Cultivating Major Crops

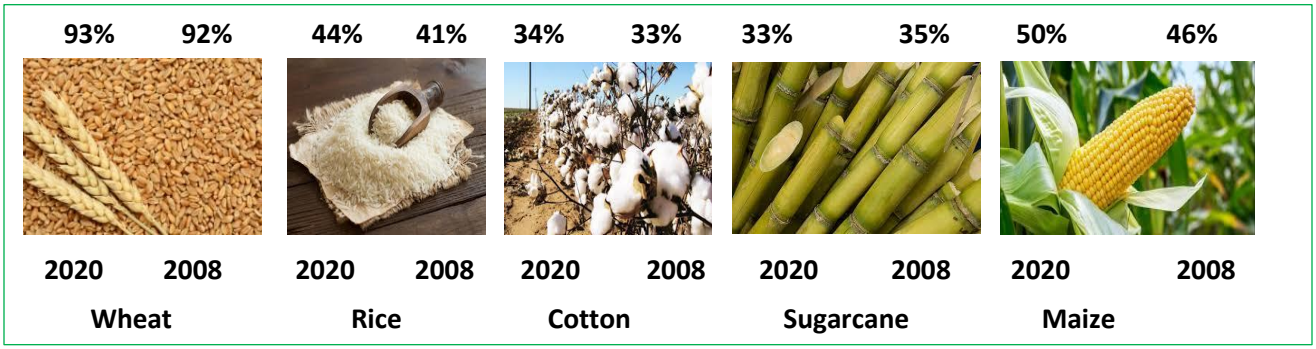

2.1.1: Major Crops in Rural Populated Mouzas by Provinces

This subsection highlights the major crops reported in how many Mouzas in each province. Table and Figure 2.1.1 uncovers that wheat remains the popular crop in four provinces. It is worth mentioning that

Table 2.1.1: Major Crops by Province

Province	Rural Populated Mouzas	Number of Mouzas Reporting Crop				
		Wheat	Rice	Cotton	Sugarcane	Maize
Khyber Pakhtunkhwa	9,439	7,772	1,320	66	905	7,734
Punjab	23,130	22,896	15,262	10,909	11,064	12,357
Sindh	5,428	4,738	2,473	2,995	2,415	1,289
Balochistan	6,325	5,677	399	1,104	131	721
Islamabad	84	82	-	-	-	79

every Mouza can report every crop therefore, number of Mouzas for each crop could be equal or less than the total number of rural populated Mouzas. It can be seen that **82 percent** of Mouzas are reporting wheat as well as maize in Khyber Pakhtunkhwa province while rice is reported in **14 percent** Mouzas. Punjab has reported wheat in **99 percent** Mouzas, rice in **66 percent**, and maize in **53 percent** Mouzas.

Sugarcane and cotton remained reported in **10 and 01 percent** Mouzas in Khyber Pakhtunkhwa while in **48 and 47 percent** Mouzas in Punjab respectively. Sindh and Balochistan also show a higher percentage of Mouzas reporting wheat crop while cotton in Sindh reported by **55 percent** Mouzas and in Balochistan by **17 percent** Mouzas. Rice, sugarcane, and maize are on the lower side in Sindh and Balochistan provinces as compared with wheat and cotton.

Figure 2.1.1: Percentage of Mouzas Reporting Major Crops by Provinces

2.2. Traditional Irrigation Sources

Table 2.2 shows the number of Mouzas and Figure 2.2 reveals the percentages of Mouzas reporting various sources of irrigation available for cultivation. Tubewell/well is the major source of irrigation through which the majority of rural areas have been cultivated partially or whole in Pakistan. **52 percent** of the Mouzas have reported tubewell / well as source of irrigation followed by canal with **49 percent** in 2020 which is increased as compared with 2008. It is pertinent to note that many canal irrigated Mouzas also use tubewells by mixing both types of water to fulfill the irrigation requirements. However, the

policy implication is required for **28 percent** arid/Barani Mouzas which are on the maximum side after canal and tubewell irrigation at the Pakistan level.

Table 2.2: Number of Rural Populated Mouzas Reporting Various Sources of Irrigation

Census Year	Number of Mouzas Reporting Irrigation By					
	Canal	River	Tubewell /Well	Spring /Karez	Arid (Barani)	Others
Mouza Census 2020	21,594	1,947	23,256	2,959	12,368	6,538
Mouza Census 2008	21,660	1,790	24,077	4,125	12,459	8,204

Figure 2.2: Percentage of Mouzas Reporting Major Irrigation Sources in Pakistan

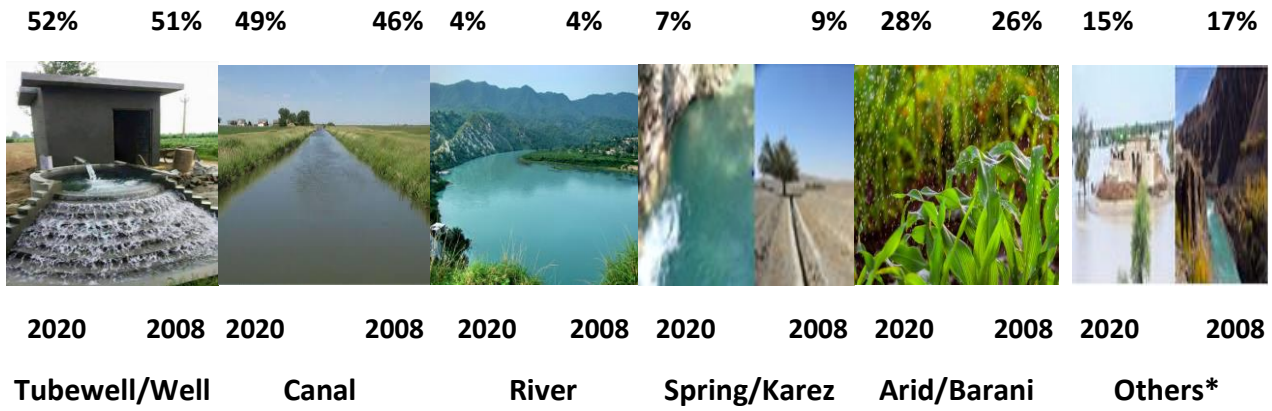

* Includes: Ravine, Flooded/Torrent and others

If we look into the provincial break up shown in Table and Figure 2.2.1 for sources of irrigation, the rain-fed Mouzas in Khyber Pakhtunkhwa and Balochistan provinces are **57 and 44 percent** respectively as compared to Punjab and Sindh which are comparatively low in this aspect. Mouzas showing canal and tubewell irrigations are **84 and 21 percent** in Sindh, followed by **63 and 78 percent** in Punjab, **22 and 14 percent** in Khyber Pakhtunkhwa, while **8 and 44 percent** in Balochistan. Balochistan also shows that **18 percent** of Mouzas are benefitting from Karez irrigation. The other sources are relatively less in percentages as compared to these explained here. This elaboration indicates that there is a dire need for irrigation projects for development in the agriculture sector.

Table 2.2.1: Sources of Irrigation in Rural Areas by Province

Province	Number of Mouzas Reporting					
	Canal	River	Tubewell / Well	Spring / Karez	Arid (Barani)	Others
Khyber Pakhtunkhwa	2,105	501	1,329	1,739	5,375	3,180
Punjab	14,466	988	17,979	109	3,726	1,039
Sindh	4,547	375	1,164	-	388	158
Balochistan	476	82	2,781	1,109	2,796	2,158

Figure 2.2.1: **Percentages of Mouzas Reporting Sources of Irrigation by Province**

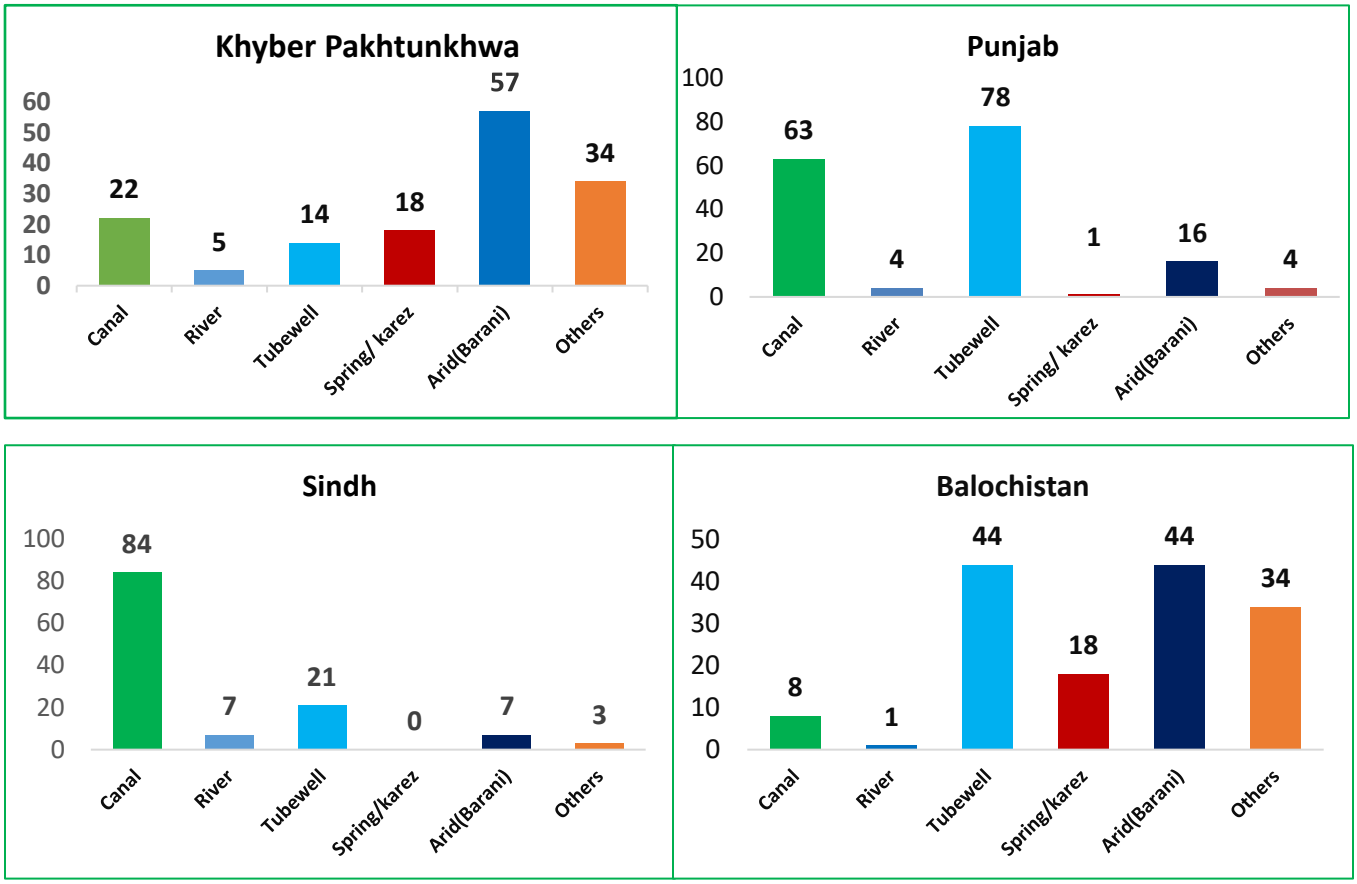

2.3. Modern Irrigation Sources

Two modern irrigation systems are being used by the farming community for irrigation purposes viz drip irrigation and sprinkler irrigation, in Pakistan. It is observed from Table and Figure 2.3 that still the use of modern methods of irrigation in rural areas of Pakistan is minimal or nonexistent. Only **1.44**

percent of rural areas report usage of drip irrigation while **0.26 percent** Mouzas are using sprinkler irrigation system and **1.69 percent** Mouzas are using both systems at Pakistan level, which are the most economical regarding the safety of irrigation water as compared with flood irrigation.

Figure 2.3: Percentage of Mouzas Using Modern Irrigation Sources in Pakistan



Table 2.3: Rural Mouzas Reporting Modern Sources of Irrigation by Province

Provinces		Drip	Sprinkler	Both
Khyber Pakhtunkhwa	Number	270	10	280
	Percent	**2.86**	**0.10**	**2.97**
Punjab	Number	333	89	422
	Percent	**1.43**	**0.38**	**1.82**
Sindh	Number	20	8	28
	Percent	**0.36**	**0.14**	**0.52**
Balochistan	Number	15	7	22
	Percent	**0.23**	**0.11**	**0.35**
Pakistan	Number	638	114	752
	Percent	**1.44**	**0.26**	**1.69**

Usage of modern irrigation systems has almost the same pattern in provinces. Khyber Pakhtunkhwa reported almost **3 percent** Mouzas are using, Punjab **1.82 percent** followed by Sindh **0.52 percent** and Balochistan **0.35 percent** Mouzas are using these modern irrigation systems.

2.4. Depth of Water Table

It is found from the Table and Figure 2.4 that 13,550 Mouzas fall in the category of 51-100 feet regarding the depth of underground water, followed by 13,257 Mouzas under the category of up to 50 feet, while as the depth of water is going deep the number of reporting Mouzas is decreasing at Pakistan level. However, there are stark differences in provinces, wherein Punjab reported that **38 percent** of Mouzas are reporting each of the first two categories of the water table. Sindh has **56 percent** Mouzas reporting a depth of water table up to 50 feet while **32 percent** Mouzas are reporting water table in the category of 51-100 feet. Khyber Pakhtunkhwa and Balochistan are reporting low percentages in these two categories of the water table, however, as the water table depth is going deep more than 100 feet, the number of Mouzas in Sindh and Punjab are decreasing but the reporting Mouzas are increasing in Khyber Pakhtunkhwa and Balochistan provinces. For water table depth of 251-500 feet, there are **34 percent** Mouzas in Balochistan while for more than 500 feet category, there are **13 percent** Mouzas in Balochistan.

Policy implications are needed to improve the water table so that farmers could install tubewells easily for irrigation purposes. The introduction of new technology to suck out the water from deep areas of Balochistan is also required. Although water table is a natural phenomenon, the construction of water reservoirs can improve the underground water table which could improve the irrigation system to fulfill the basic need of the agriculture sector ultimately benefitting the farming community and country as a whole.

Table 2.4: Number of Mouzas Reporting Depth of Water Table in Pakistan by Province

Administrative Unit	Number of Mouzas Reporting Depth of Water Table				
	Upto 50 feet	51 – 100 feet	101 – 250 feet	251 – 500 feet	501 & Above feet
Khyber Pakhtunkhwa	1,165	2,163	4,159	1,605	347
Punjab	8,764	8,807	4,818	719	22
Sindh	3,024	1,715	511	144	34
Balochistan	300	842	2,069	2,150	964
Pakistan	**13,257**	**13,550**	**11,602**	**4,630**	**1,367**

Figure 2.4: Number of Mouzas Reporting Depth of Water Table by Province

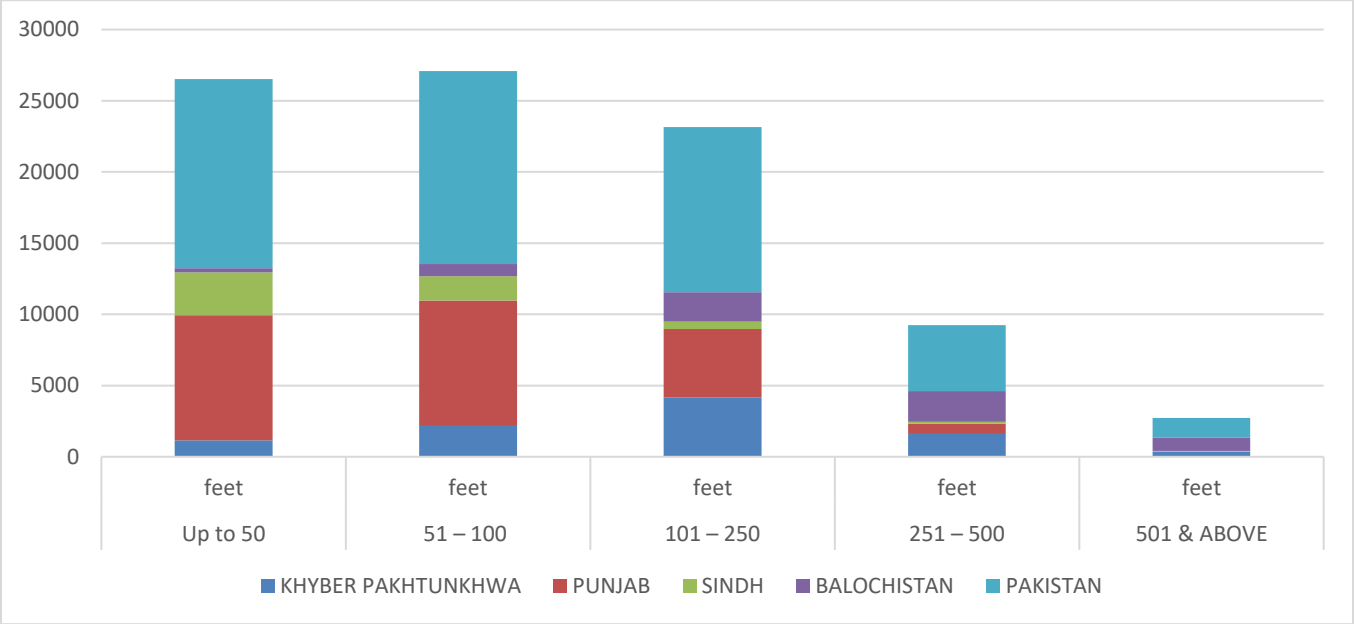

3. HOUSING, SANITATION, AND HEALTH FACILITIES

3.1. Types of Housing Structures

Table and Figure 3.1 indicate that still the majority of houses are not made of bricks and shown under semi-pacca construction that is a mixture of bricks and other simple conventional material like mud, bamboos, etc. in rural areas of Pakistan. However, it is a good indicator that mud-made and semi-pacca houses are decreasing and converting to bricked houses. But still, there are 41 and 24 percent Mouzas reporting semi-pacca and mud made houses respectively in 2020 at Pakistan level.

Table 3.1: Type of Hosing Structures in Rural Areas of Pakistan

Census Year	Number of Mouzas Reporting Housing Structure			
	Bricked	Mud Made	Semi-Pacca	Others
Mouza Census 2020	14,801	10,680	18,377	548
Mouza Census 2008	8,423	13,559	24,490	560

Figure 3.1: Percentage of Rural Mouzas Reporting Housing Structures in Pakistan

When we look into the provincial details as depicted in Table and Figure 3.1.1, it can be observed that the material used for housing structures has wide variations among provinces. The majority of Mouzas reporting housing structures in Punjab are bricked with **59 percent**, while in Sindh and Khyber Pakhtunkhwa majority are Semi Pacca with **75 and 50 percent** respectively. However, in Balochistan majority of the housing structures i.e., **75 percent** are mud made. These data depict the true picture of development in the rural areas of all provinces highlighting the living facilities and standards of the rural population throughout the country that 64 percent of the population is living under what type of houses. The policymakers can assess the requirements of the rural population through these data that how can they improve the living conditions of people living in rural areas.

Table 3.1.1: Rural Mouzas Reporting Types of Housing Structures by Province

PROVINCE	NUMBER OF MOUZAS REPORTING HOUSING STRUCTURE			
	Bricked	Mud Made	Semi-Pacca	Others
Khyber Pakhtunkhwa	765	3,935	4,684	55
Punjab	13,682	966	8,360	122
Sindh	211	1,055	4,089	73
Balochistan	70	4,723	1,234	298

Figure 3.1.1: Percentage of Rural Mouzas Reporting Housing Structures by Province

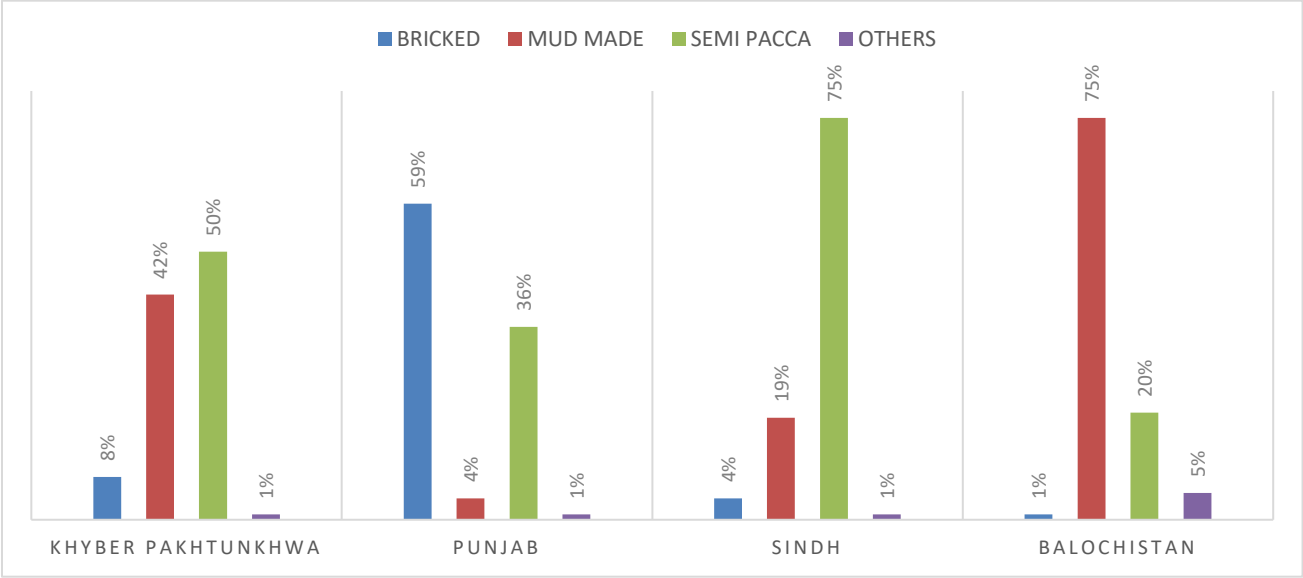

3.2. Types of Streets in Rural Areas

Figure 3.2 reveals the number of rural populated Mouzas reporting the situation of their streets. The majority of Mouzas i.e., **54 percent** show kachi or mud streets in Pakistan, **20 percent** bricked or soling, while **17 and 10 percent** are metaled and concrete streets respectively. It is clear from the situation that still more than **50 percent** of streets need improvement for which proper planning is required.

Figure 3.2: Percentage of Rural Populated Mouzas Reporting Types of Streets in Pakistan



This situation is worrisome among provinces as the majority of streets in rural areas are still mud / Kachi and this percentage is highest in Balochistan with **91 percent**, followed by Sindh with **78 percent** and Khyber Pakhtunkhwa with **71 percent**. Punjab has reported the highest percentage of bricked streets with **36 percent** but still, one third of streets are Kachi / mud which requires further development in the rural areas. Table 3.2 and Figure 3.2.1 reveal that policy implication is required for the development of

rural areas throughout the country to prepare neat and clean streets for farming communities living in rural Mouzas.

Table 3.2: Type of Streets in Rural Areas of Provinces

Province	Number of Mouzas Reporting Streets			
	Metaled	Concrete	Bricked	Mud/ Kachi
Khyber Pakhtunkhwa	1,295	1,267	136	6,741
Punjab	5,009	2,738	8,270	7,113
Sindh	701	228	249	4,250
Balochistan	483	71	31	5,740

Figure 3.2.1: Percentage of Rural Populated Mouzas Reporting Types of Streets by Province

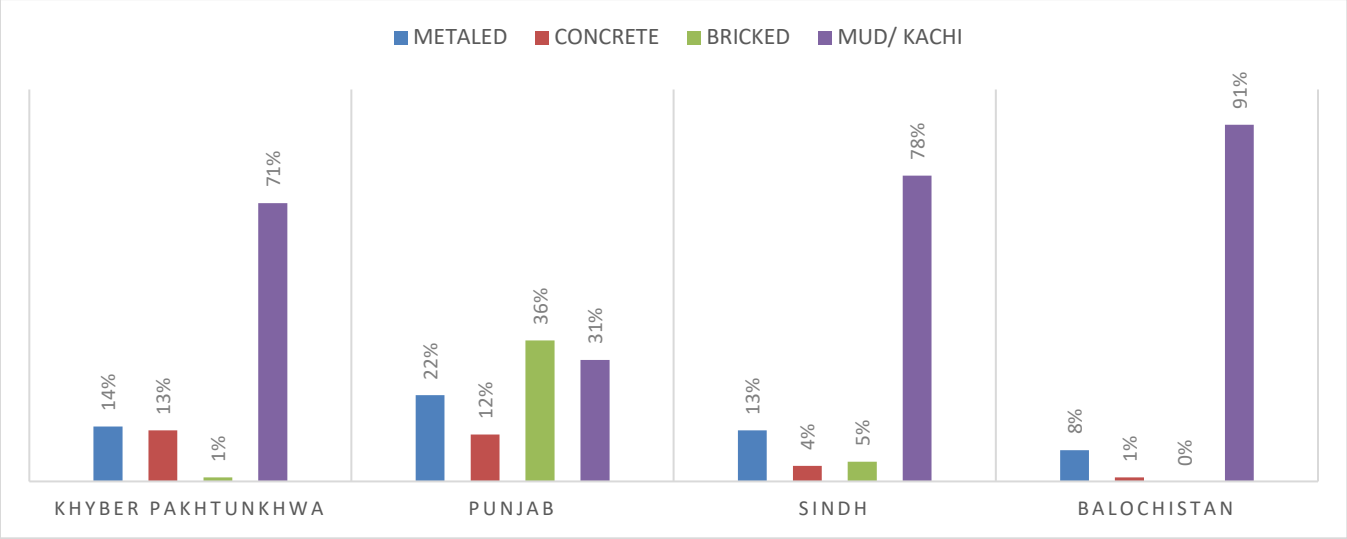

3.3. Toilet Facility

It is observed from Table and Figure 3.3 that now majority i.e., **74 percent** of rural Mouzas are reporting toilets inside the house as compared to 2008 where only **42 percent** of Mouzas have a toilet inside the house. It can be analyzed from the data that now people are converting to use the toilet within their houses which might be an impact of government policy to provide toilet parts and to educate the people to use proper toilets. However, there are large variations within provinces, Punjab has the highest percentage of areas with inside toilets, while still, **74 percent** of rural areas in Balochistan do not have

the facility of the toilet inside the house. It also requires policy intervention to improve the rural conditions in this regard.

Table 3.3: Number of Mouzas Reporting Toilet Facility in Pakistan

Census year	Number of Mouzas Reporting Toilet Facility	
	Inside House	Open Place
Mouza Census 2020	32,871 **(74%)**	11,535 **(26%)**
Mouza Census 2008	20,040 **(42%)**	27,442 **(58%)**

Figure 3.3: Percentage of Rural Mouzas Reporting Toilet Facility by Province

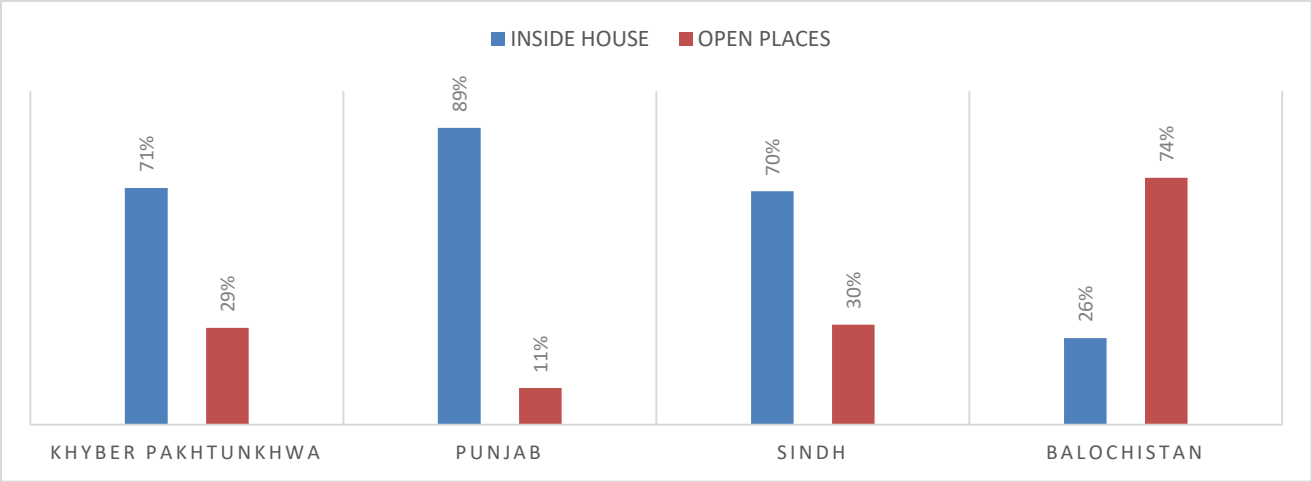

3.4. Sewerage System in Rural Areas

Figure 3.4 shows that the majority of rural areas of Pakistan do not have concrete/paved drains i.e., **59 percent,** and there is no improvement in the situation since 2008. However, the percentage of Mouzas reporting whole Mouza has all drains made with concrete/paved, has been improved from **5 percent to 9 percent** from 2008 to 2020. If we look into the data for sewerage systems in rural Mouzas, the majority of rural Mouzas i.e., **90 percent** is without sewerage system in 2020 which reveals poor condition for this indicator. The sewerage system was reported by **87 percent** of Mouzas in 2008 which has been improved to some extent but overall, nothing has been done as a policy matter in this regard which is obvious from the reported data. Maintenance of sewerage system in Mouzas is a big problem as there is

no municipal committee etc. to maintain the system which might be a reason for no improvement in this indicator.

For provincial situations, Figures 3.4.1 and 3.4.2 depict the percentages of Mouzas reporting concrete/paved drains and percentages of Mouzas reporting sewerage systems respectively. Among Provinces, Balochistan has the highest percentage of rural Mouzas i.e., **96 percent** without concrete/paved drains followed by **78 percent** in Sindh and **72 percent** in Khyber Pakhtunkhwa, while Punjab remains with **36 percent of** Mouzas without this facility.

Figure 3.4.: Percentage of Rural Mouzas Reporting

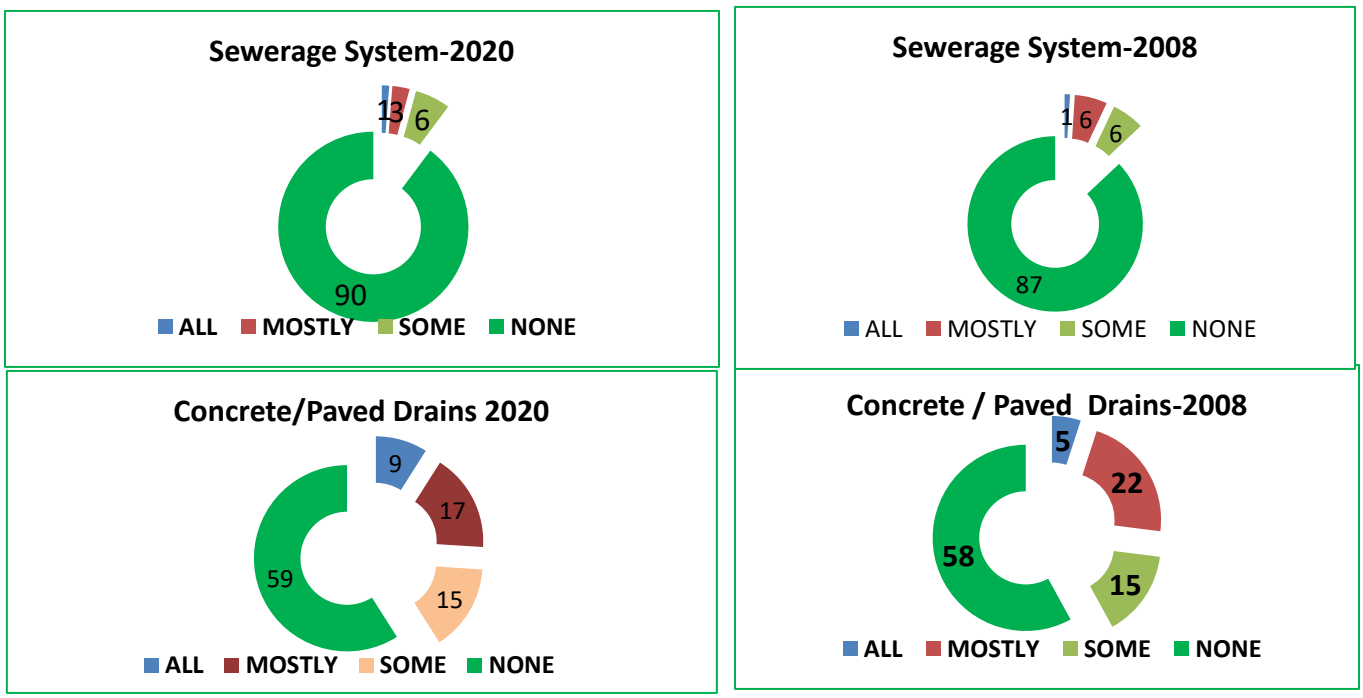

Drains and Sewerage System

Figure 3.4.1: Percentage of Rural Mouzas Reporting Concrete / Paved Drains by Province

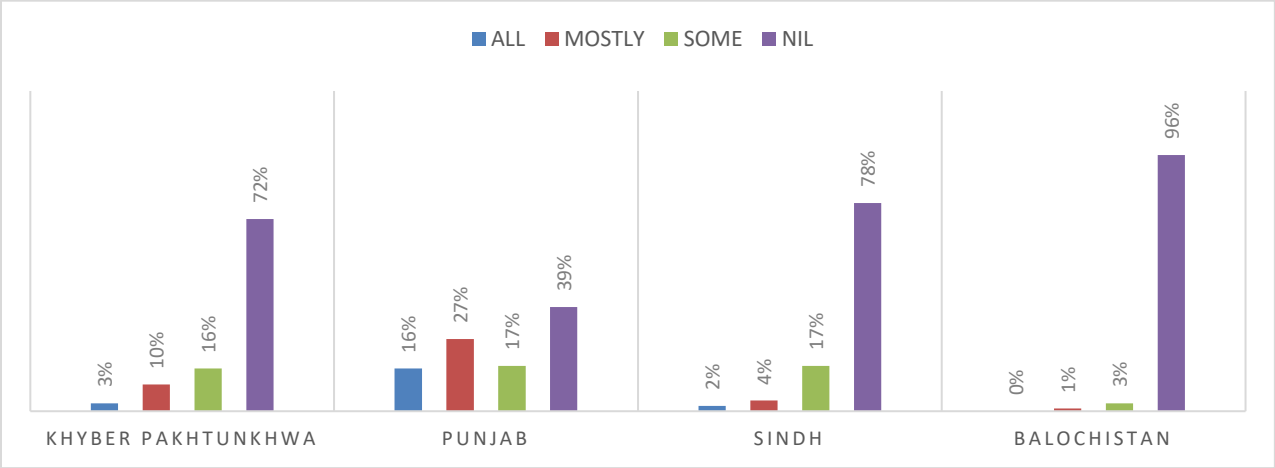

It is pertinent to mention here that the situation is quite alarming concerning the sewerage system in rural Mouzas of provinces, as a majority of rural areas do not have sewerage systems. Balochistan has the highest percentage of rural areas i.e. **98 percent** without the facility of sewerage system followed by Punjab with **90 percent**, Sindh with **89 percent,** and Khyber Pakhtunkhwa with **87 percent** which needs policy implication.

Figure 3.4.2: Percentage of Mouzas Reporting Sewerage System by Province

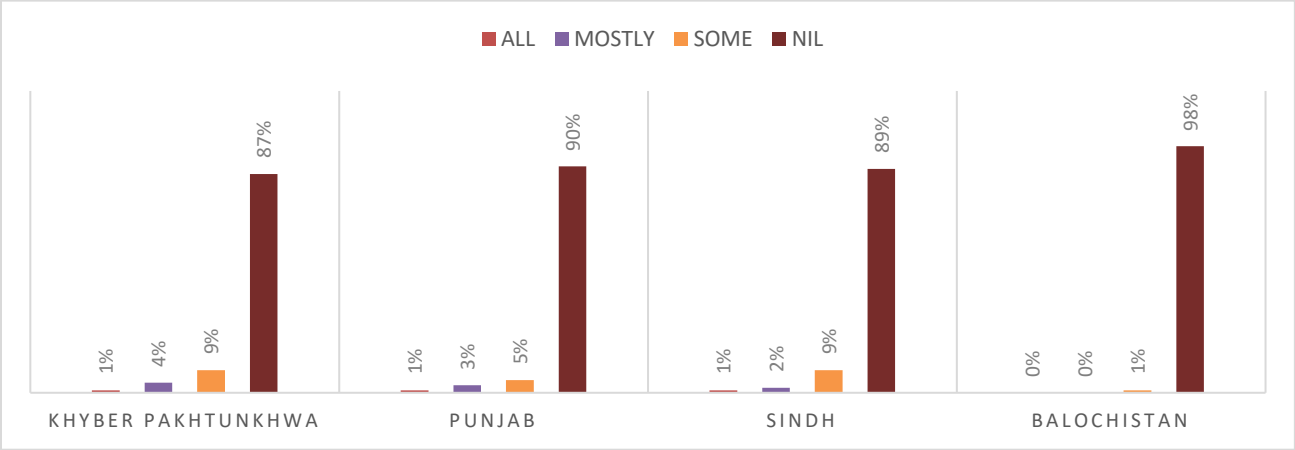

3.5. Health Facilities

Provision of health facilities for the farming community and others living in rural areas is a very important aspect to support them for the improvement of agriculture as still, **64 percent** population is living in rural areas of Pakistan. Figure 3.5 indicates that overall, **10 to 12 percent** of rural Mouzas have facilities like hospitals/dispensaries, basic health units, and rural health centers, etc.

Figure 3.5: Rural Populated Mouzas With Various Kinds of Health Facilities

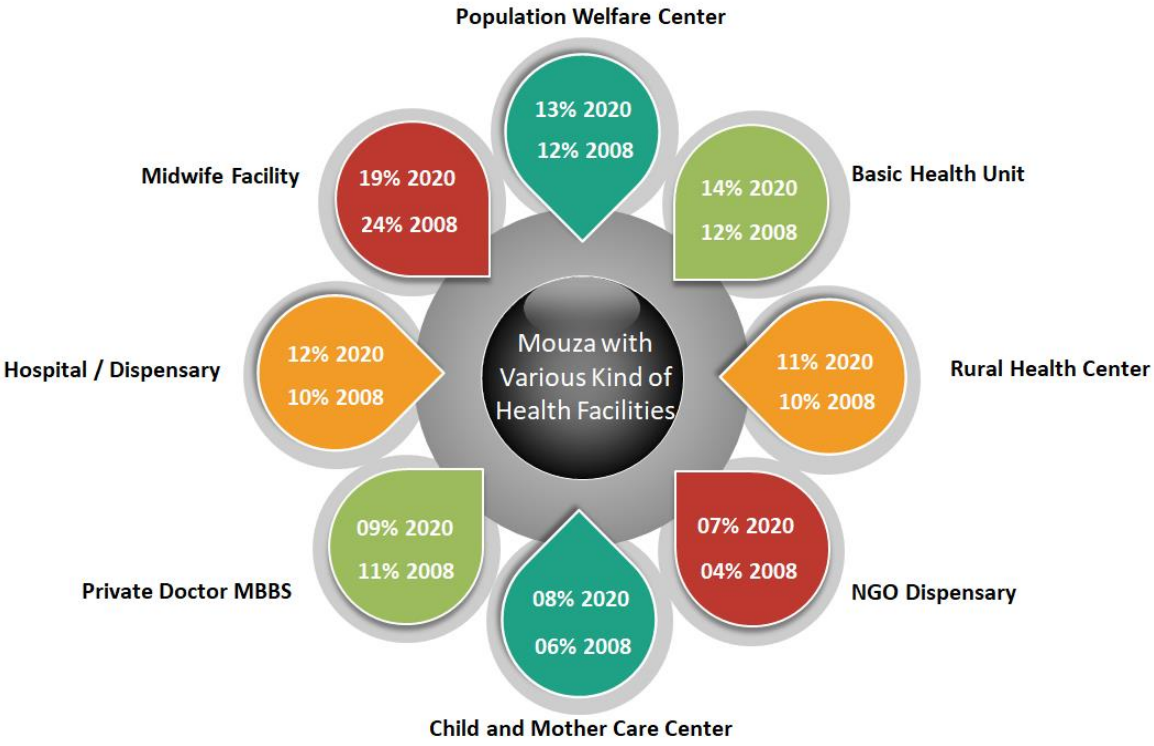

Figure 3.5.1: Average Distance in (KM) to Access Health Facilities in Rural Areas of Pakistan

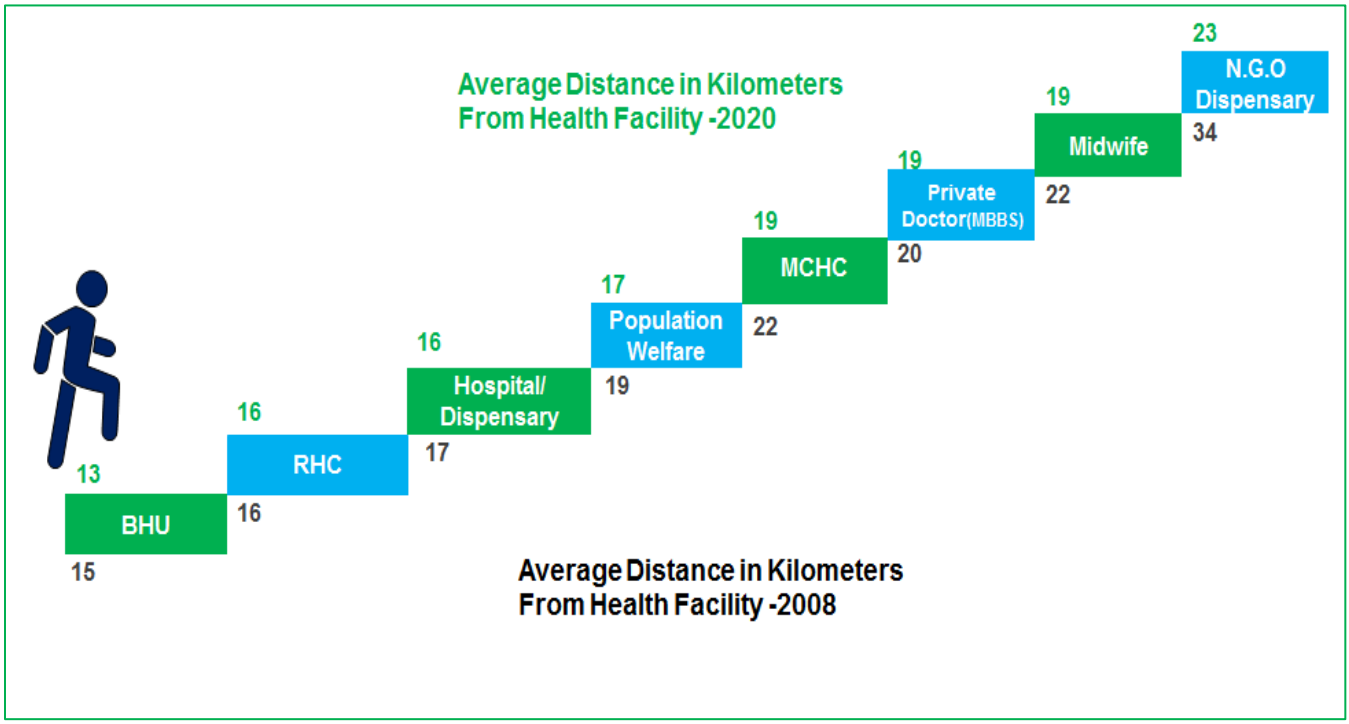

Figure 3.5.2: Average Distance (KM) From Health Facilities in Rural Areas by Province

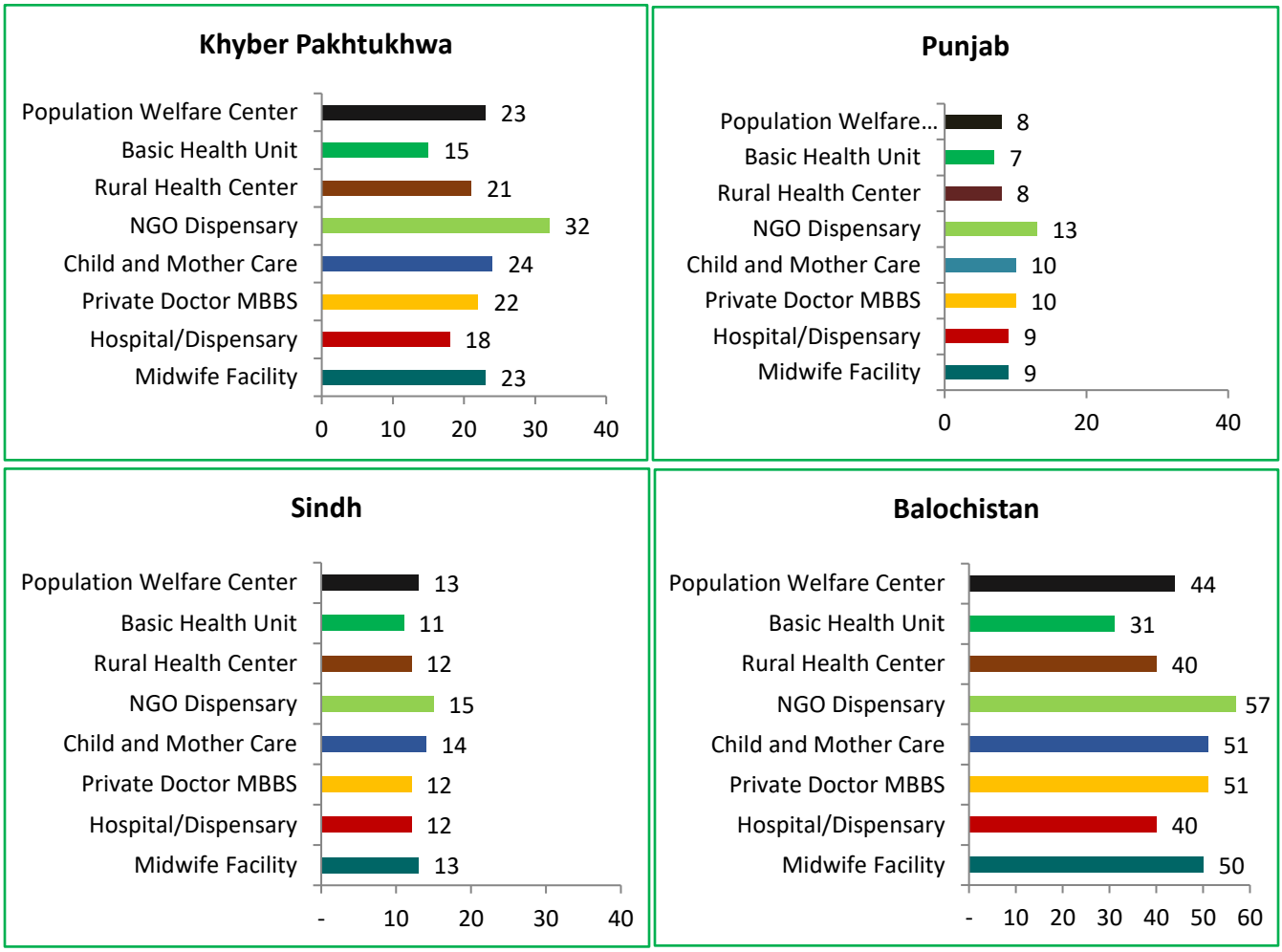

It is worth mentioning here that the population of rural areas has to travel long distances to reach the health facilities, as shown in Figure 3.5.1. However, the average distances have been in 2020 reduced as compared with 2008 for each health facility depicted in the figure. On average, the smallest distance is **13 km** to reach BHU and **16 km** to reach RHC and Hospitals/Dispensary, while the largest distance on average is **23 km to** reach NGO dispensary. It reveals that there is an utmost need for health facilities in every Mouza so that the farming community could easily access the Doctor in case of health issues.

The situation varies among provinces as the population of different provinces have health facilities at different distances as depicted in Figure 3.5.2. It is observed that the rural population of Balochistan have the facilities at long distances from their residential Mouzas wherever the facility is not available within the Mouza. For accessing facility of health services at Basic Health Unit, the rural population of Balochistan has to travel on average **31 km**, followed by Khyber Pakhtunkhwa with **15 km**, Sindh with **11 km,** and Punjab with **7 km** only. Similarly accessing health facilities at hospital/dispensary is very

difficult for the rural population as the average distance to reach this facility is reported as **40 km** in Balochistan, **18 km** in Khyber Pakhtunkhwa**,** **12 km** in Sindh, while in Punjab the average distance to reach the health facility of hospital/dispensary is **9 km**. The situation is quite worrisome for accessing the Mother & Child Health Center at an average distance of **51 km** in Balochistan, **24 km** in Khyber Pakhtunkhwa, **14 km** in Sindh, and **10 km** in Punjab, where the majority of roads are still mud/Kachi. Provision of private facilities like private Doctor or NGO dispensary is also not available in proximity in the majority of rural areas of four provinces, however, the largest average distance is **51 km** for availing private Doctor facility is reported in Balochistan, followed by **22 km** in Khyber Pakhtunkhwa, **12 km** in Sindh and **10 km** for Punjab.

In the light of the above discussion, we can say that there is a need to improve the health facilities in the rural areas of not only one area but throughout the country so that farmers and other villagers can get treatment for any health issue. The rural statistics depict the real picture of facilities available to the rural community. Now planners have to look into these data for policymaking and implementation.

3.6. Taste of Underground Water

The underground water is very important not only for drinking and cooking but also for cultivation as well as animal rearing. To study the taste of underground water in rural areas of Pakistan, Table and Figure 3.6 highlight that the overall taste of underground is sweet in more than **98 percent** of rural Mouzas in Pakistan. However, **96 percent** of rural Mouzas are reporting the sweet taste of underground water in Khyber Pakhtunkhwa, **84 percent** in Balochistan, **82 percent** in Punjab, and **68 percent** in Sindh.

Figure 3.6: Rural Populated Mouzas Reporting Taste of Underground Water in Pakistan

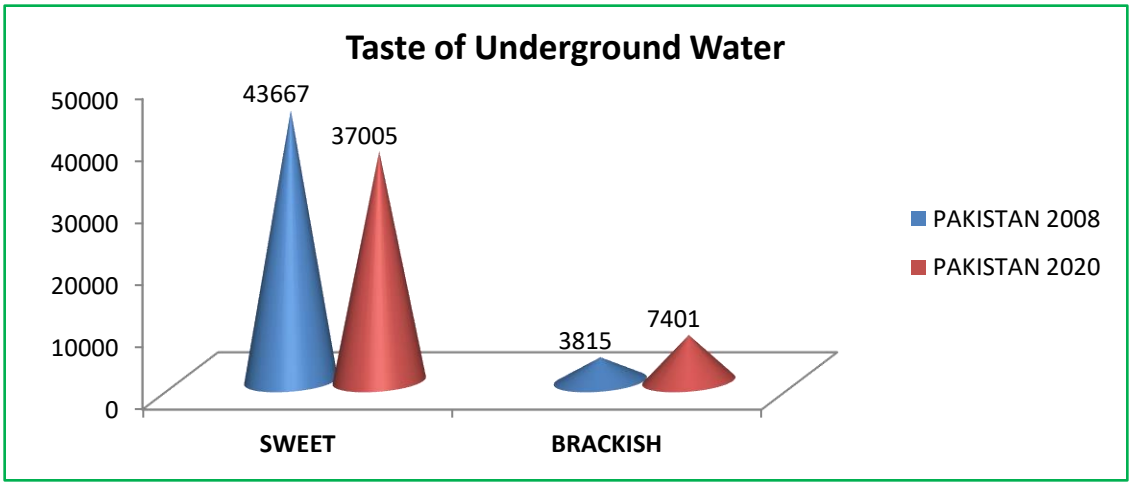

Table 3.6: Rural Populated Mouzas Reporting Taste of Underground Water by Province

Province	Description	Taste of Underground Water	
		Sweet	Brackish
Khyber Pakhtunkhwa	Number	9,050	389
	Percent	96	4
Punjab	Number	18,877	4,253
	Percent	82	18
Sindh	Number	3,695	1,733
	Percent	68	32
Balochistan	Number	5,301	1,024
	Percent	84	16

4. EDUCATIONAL FACILITIES IN RURAL POPULATED MOUZAS

Educational facilities are also as important as health facilities in this era of science and research advancement. FAO advised collecting rural statistics so that we could assess the facilities available to the farming community living in rural areas of the country and are striving to boost the agriculture sector. For the benefit and welfare of the farmer, other villagers, and above all for the society and the country, it is of utmost necessity to have at least a basic education facility in each Mouza for kids. It is found from Table and Figure 4.1 that majority of rural Mouzas in Pakistan i.e., **78 percent** have boys' primary schools, however, this percentage is substantially lower for girls with only **64 percent**. Moreover, it is pertinent to mention here that almost one-third of areas have the provision of middle schools and this further declined to **16 percent** and **11 percent** for boys and girls respectively regarding high/higher secondary schools.

Figure 4.1: Percentage of Rural Mouzas Reporting Educational Facilities by Gender in Pakistan

Facilities of Middle and High/ Higher Secondary Schools for females are very low in all Rural areas of Pakistan. Balochistan have lowest percentage with

Table 4.1: Rural Populated Mouzas Reporting Educational Facilities by Gender by Province

Province		Primary School		Middle School		High/Higher Secondary school	
		Male	Female	Male	Female	Male	Female
Khyber Pakhtunkhwa	Number	6,718	5,150	3,213	2,337	1,927	1,161
	Percent	71	55	34	25	20	12
Punjab	Number	19,248	18,001	7,400	7,091	3,759	3,112
	Percent	83	78	32	31	16	13
Sindh	Number	4,919	3,308	1,699	1,120	795	495
	Percent	91	61	31	21	15	9
Balochistan	Number	3,874	2,109	1,135	668	567	294
	Percent	61	33	18	11	9	5

The provincial situation for educational facilities is not up to the mark for primary schools that 100 percent Mouzas should be provided at least primary schools facility. Female schools are everywhere less in numbers while females are approximately half of the population. The high/higher secondary schools are reported by **20 and 12 percent** Mouzas of Khyber Pakhtunkhwa, in **16 and 13 percent** Mouzas of Punjab, in **15 and 9 percent** Mouzas of Sindh, while in **9 and 5** percent Mouzas of Balochistan province for males and females respectively which is not a good sign for school education as the kids have to travel even for high school education. Therefore, the policy implication is required for educational facilities in rural areas.

5. DIFFERENT FARMS AND VETERINARY FACILITIES IN RURAL AREAS

5.1. Farms in Rural Populated Mouzas

It is noticed that people living in rural areas are also focusing on commercial activities and livestock, poultry, and fish farms have been established in different Mouzas. It is found from Table 5.1 that 7380 Mouzas reported the existence of poultry farms, 2826 Mouzas have livestock/dairy farms, and 2509 Mouzas reported fish farms at the country level. Figure 5.1 tells us that majority of rural areas in Pakistan i.e., **79 percent** do not have any type of farm like poultry, livestock, or fish farm. However, **17 percent** of Mouzas are doing business in poultry farms, followed by livestock/dairy farming in **6 percent** Mouzas, and fish farming also by the same percentage of Mouzas i.e., **6 percent** at Pakistan level.

Table 5.1: Rural Populated Mouzas Reporting Different Farms in Pakistan

Mouza Census 2020	Number of Mouzas Reporting			
	Poultry Farms	Livestock / Dairy Farms	Fish Farms	No Farms
	7,380	2,826	2,509	34,860

Figure 5.1: Percentage of Rural Populated Mouzas Reporting Different Farms in Pakistan

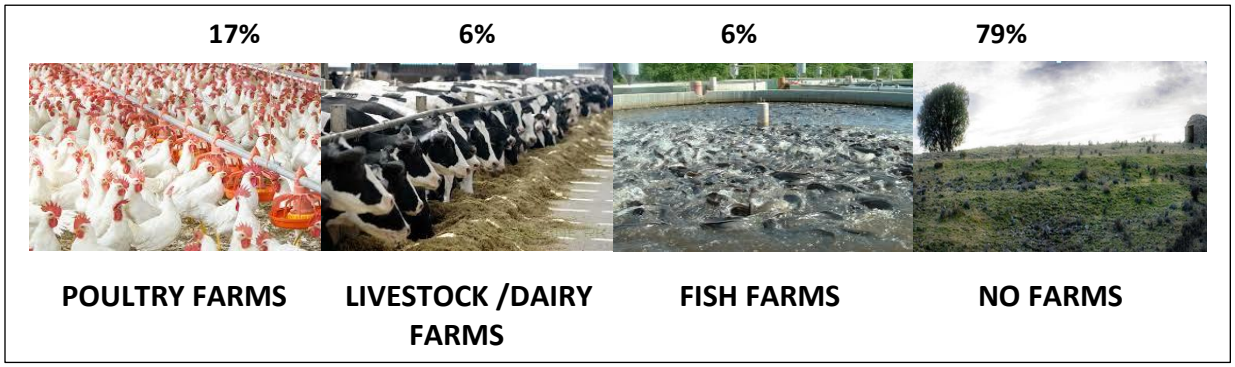

Tables 5.1.1 and 5.1.2 reveal the provincial breakup for all types of farms reported in rural populated Mouzas. There are different trends in provinces according to their topographic conditions. Poultry farms are observed everywhere as a common practice in all the provinces and are more prevalent with the highest in Punjab having **21 percent** and lowest in Balochistan with **3 percent** only. Livestock/dairy farms are second most found farms, the highest in Punjab with **9 percent**. However, Fish farms are highest in Sindh with **11 percent** followed by Punjab with **7 percent** only.

Table 5.1.1: Number of Rural Mouzas Reporting Different Farms by Province

Province	Number of Mouzas Reporting		
	Poultry Farms	Livestock / Dairy Farms	Fish Farms
Khyber Pakhtunkhwa	1,145	431	188
Punjab	4,932	2,070	1,720
Sindh	1,067	238	574
Balochistan	204	63	26

Table 5.1.2: Percentages of Rural Mouzas Reporting Farms by Provinces

Poultry Farms

KP	12%
Punjab	21%
Sindh	20%
Balochistan	03%

Livestock/Dairy Farms

KP	05%
Punjab	09%
Sindh	04%
Balochistan	01%

Fish Farms

KP	02%
Punjab	07%
Sindh	11%
Balochistan	0%

Poultry Farms are common in all provinces. Livestock Farms are second most common in Khyber Pakhtunkhwa, Punjab, and Balochistan, while in Sindh second most common are Fish Farms

5.2. Availability of Veterinary Facilities in Rural Areas

The health of animals is as important as the health of human beings as livestock is contributing 60 percent in agriculture part of GDP. Table 5.3, 5.3.1, and Figure 3.1 depict the situation of veterinary facilities reported by the number of rural Mouzas in the country. Availability of veterinary services especially mobile veterinary services has increased considerably in rural Mouzas of Pakistan from **20 percent** in 2008 to **32 percent** in 2020 which is a good indicator.

Table 5.3: Rural Populated Mouzas Reporting Veterinary Facilities in Pakistan

Census Year	Number of Mouzas Reporting		
	Mobile Veterinary Facility	Veterinary Centre / Dispensary	Private Facility
Mouza Census 2020	14,378 (**32%**)	4,261 (**10%**)	6,802 (**15%**)
Mouza Census 2008	9,292 (**20%**)	5,679 (**12%**)	8,335 (**18%**)

When we see the provincial situation, Balochistan has the lowest availability of veterinary services while Punjab has the highest availability of these services in all forms viz mobile, fixed, and private facilities. Punjab has **47 percent,** followed by Sindh **26 percent,** then Khyber Pakhtunkhwa **19 percent,** and the minimum is **5 percent** in Balochistan, the Mouzas reporting mobile veterinary health facility. Similarly, the other two categories also have approximately the same ranking of provinces.

Table 5.3.1: Rural Mouzas Reporting Veterinary Facilities by Province

Province	Number of Mouzas Reporting		
	Mobile Veterinary Facility	Veterinary Centre / Dispensary	Private Facility
Khyber Pakhtunkhwa	1,769	924	1,436
Punjab	10,847	2,461	4,290
Sindh	1,435	470	782
Balochistan	309	393	284

Figure 5.3: Percentage of Rural Mouzas Reporting Veterinary Facilities by Province

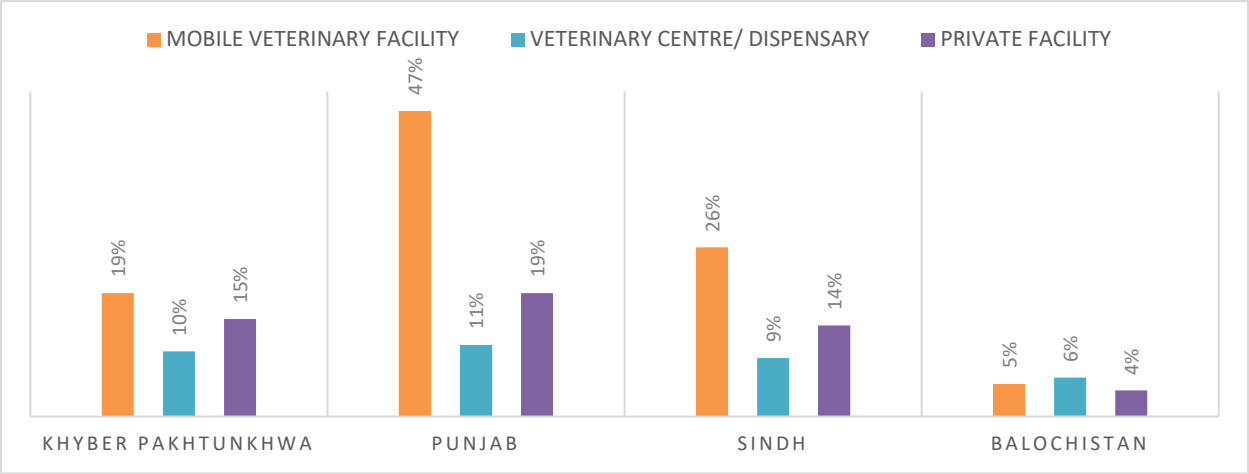

6. COMMUNITY INFRASTRUCTURE AND SERVICES IN RURAL MOUZAS

Information regarding basic infrastructure and services available in rural populated Mouzas of Pakistan including the availability of electricity, fuel for cooking, roads, modes of communications, information & technology, etc. have been collected at the Mouza level.

6.1. Availability of Electricity

Availability of electricity to all parts of the Mouzas throughout the country has been significantly improved in 2020 as now **50 percent** of Mouzas have electricity in all parts as compared to **35 percent** in 2008 as indicated in Table and Figure 6.1. However, still, **16 percent** of rural Mouzas of Pakistan do not have electricity which needs policy implications.

Table 6.1: Rural Populated Mouzas Reporting Availability of Electricity in Pakistan

Census Year	Number of Mouzas Reporting Availability of Electricity			
	All	Mostly	Some	None
Mouza Census 2020	22,225	10,170	5,124	6,885
Mouza Census 2008	16,428	13,789	8,218	9,047

Figure 6.1: Percentage of Mouzas Reporting Availability of Electricity

16% Rural Populated Mouzas still do not have availability of electricity at country

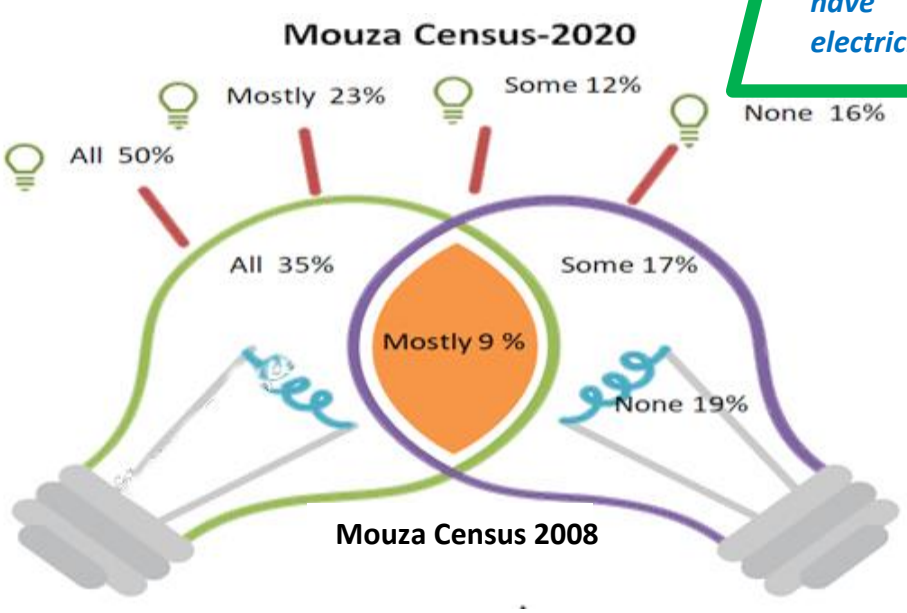

Figure 6.1.1 reveals the provincial situation that Punjab with **65 percent** has the highest percentage of areas where electricity is available in all parts of rural Mouzas, followed by Khyber Pakhtunkhwa with **50 percent** completely electrified Mouzas, then Sindh with **22 percent** and Balochistan with **19 percent** completely electrified Mouzas. However, **50 percent** of rural Mouzas in Balochistan do not have electricity at all followed by **24 percent** in Khyber Pakhtunkhwa. Therefore, policy formulation and implementation are required to provide electricity in those rural areas which are still deprived of this important need of the society.

Figure 6.1.1: Percentage of Rural Mouzas Reporting Availability of Electricity by Province



6.2. Availability of Fuel for Domestic Use

It is important to have information about the usage of fuel for domestic use in rural Mouzas to know about the facilities available to the farming community. Different types of fuels for domestic use at the Mouza level are reported in Table 6.2 and Figures 6.2 and 6.2.1. It is found that the availability of fuel in terms of sui gas is increased from **4 percent** in 2008 to **12 percent** in 2020 and LPG increased from **8 percent** in 2008 to **17 percent** in 2020 which seems a considerable increase in rural Mouzas of Pakistan. However, still, a majority of the Mouzas are without the facility of gas and are using firewood, etc.

Figure 6.2: Percentage of Mouzas Reporting Availability of Fuel for Domestic Use in Pakistan

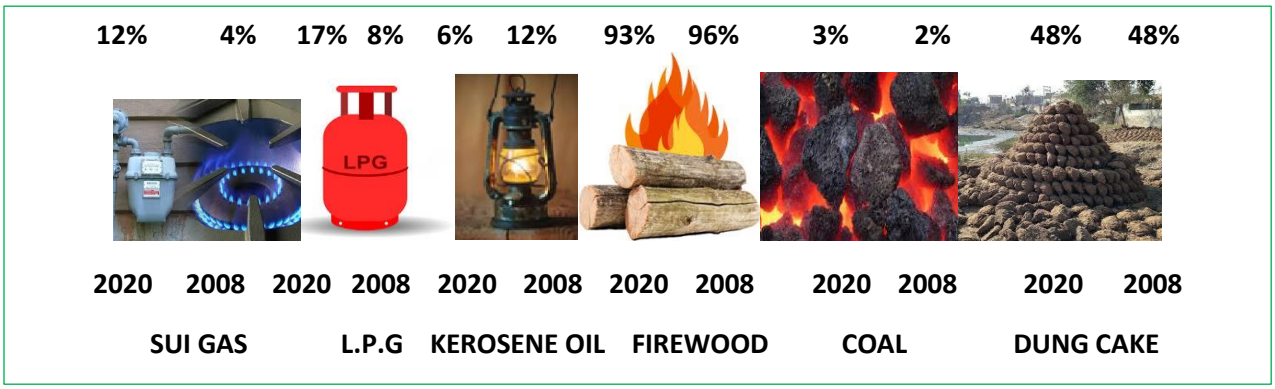

When we look into the situation of provinces, it is found that the provision of sui gas and LPG in rural Mouzas is still very low. Punjab has the highest percentage of rural areas with the provision of sui gas with **16 percent** and Balochistan has the lowest percentage of Mouzas with the facility of sui gas i.e., **3**

percent only. Availability of LPG is **22 and 23 percent** in Punjab and Sindh respectively, however, **98 percent** of rural Mouzas of Khyber Pakhtunkhwa and Balochistan still do not have the facility of LPG. The use of firewood is at the maximum in all provinces which needs policy implication as the use of firewood is causing deforestation ultimately generating climate issues.

Table 6.2: Availability of Fuel for Domestic Use in Rural Areas by Provinces

Province	Number of Mouzas Reporting					
	Sui Gas	L.P.G.	Kerosene Oil	Fire Wood	Coal	Dung Cake
Khyber Pakhtunkhwa	760	2,046	483	9,006	223	3,774
Punjab	3,741	5,380	1,544	20,883	560	13,060
Sindh	805	118	281	5,103	233	2,437
Balochistan	192	144	260	6,045	301	1,913

Figure 6.2.1: Percentage of Mouzas Reporting Availability of Fuel for Domestic Use by Province

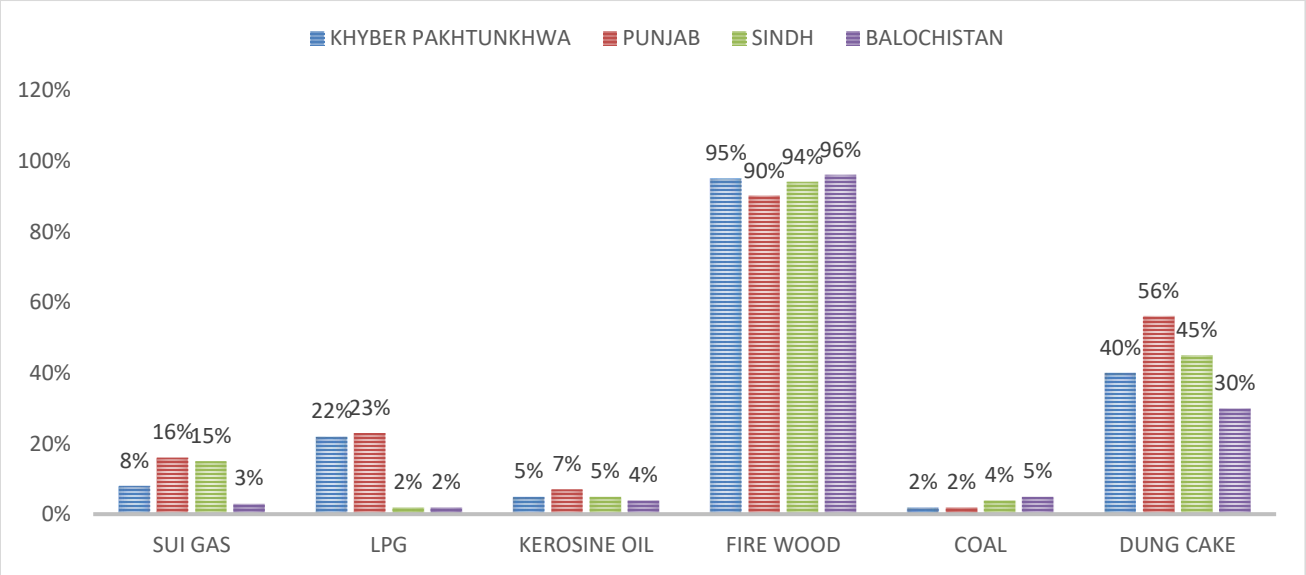

6.3. Facility of Roads

The road is the most important component of communications in any country and rural areas need roads to access the market for timely marketing of agricultural produce. Rural development is not possible

without roads. Mouza level information about roads is depicted in Table and Figure 6.3 to have an idea about this important indicator of rural development. It is worth mentioning that **63 percent** of rural areas of Pakistan have the facility of metaled roads, however, still **30 percent** of the roads are mud/Kachi which needs policy implication for the development of these rural areas.

Figure 6.3: Percentages of Mouzas Reporting Facility of Roads by Type in Pakistan



Among Provinces, Punjab has the highest percentage of rural areas i.e., **80 percent** with the facility of metaled roads followed by Sindh with **56 percent**. The situation of Balochistan is quite unsatisfactory as still, **65 percent** of rural areas do not have the facility of metaled, concrete, or bricked road followed by Khyber Pakhtunkhwa with **52 percent** mud/Kachi roads.

Table 6.3: Rural Populated Mouzas Reporting Type of Roads by Province

Province		Metaled	Cemented	Bricked	Mud/ Kachi
Khyber Pakhtunkhwa	Number	4,001	458	89	4891
	Percent	**42**	**5**	**1**	**52**
Punjab	Number	18,559	684	1,406	2,481
	Percent	**80**	**3**	**6**	**11**
Sindh	Number	3,054	172	154	2,048
	Percent	**56**	**3**	**3**	**38**
Balochistan	Percent	2,100	43	76	4,103
	Number	**33**	**1**	**1**	**65**
Federal Capital	Percent	71	11	1	1
	Number	**85**	**13**	**1**	**1**

6.4. Medium of Information

It is found that now the main medium of information in rural areas in Pakistan is television with **71 percent** followed by Radio with **59 percent**, further cable has reached in a significant portion of rural areas with **21 percent** as depicted in Table and Figure 6.4. However, still **9 percent** of rural Mouzas do not have any source of information which needs policy implication.

Table 6.4: Rural Populated Mouzas Reporting Medium of Information in Pakistan

Census Year	Number Of Mouzas Reporting				
	Radio	Television	Cable	Newspaper	None
Mouza Census 2020	25,981	31,647	9,277	8,875	3,894
Mouza Census 2008	43,032	31,927	2,420	12,953	2,266

Figure 6.4: Percentage of Mouzas Reporting Medium of Information in Pakistan

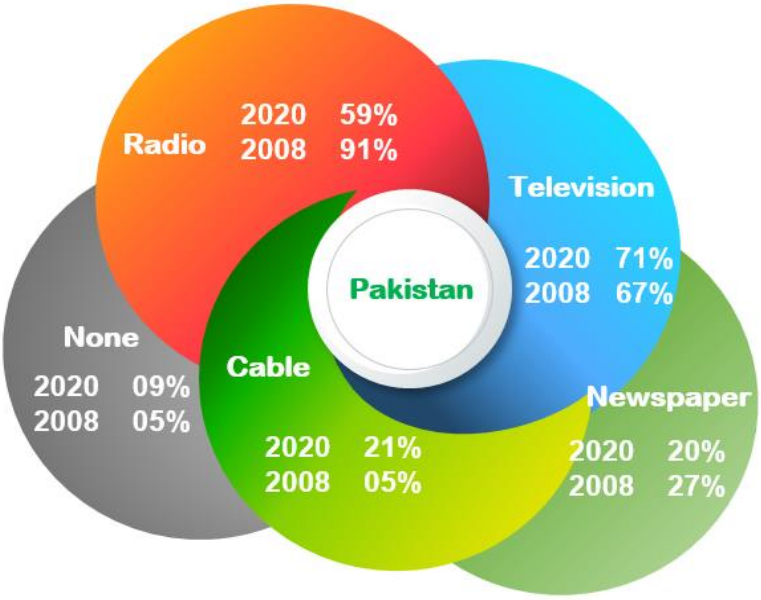

There are variations among provinces which are evident from Table and Figure 6.4.1, it is found that television is the highly used source for information in Punjab and Sindh with **90 and 74 percent** respectively, while Radio is a major source of information in Khyber Pakhtunkhwa and Balochistan with **77 and 60 percent** respectively. However, it is noticed with great concern that still **32 percent** of rural

areas in Balochistan do not have the facility of any mode of information followed by **8 percent** in Sindh and **7 percent** in Khyber Pakhtunkhwa.

Table 6.4.1: Rural Mouzas Reporting Medium of Information in Pakistan

Province	Number of Mouzas Reporting				
	Radio	Television	Cable	Newspaper	None
Khyber Pakhtunkhwa	7,297	5,368	550	2,069	672
Punjab	11,539	20,909	8,179	4,547	714
Sindh	3,296	4,041	378	1,805	458
Balochistan	3,780	1,246	111	404	2,050

Figure 6.4.1: Percentage of Mouzas Reporting Medium of Information in Pakistan

RADIO

KP	77%
Punjab	50%
Sindh	61%
Balochistan	60%

TELEVISION

KP	57%
Punjab	90%
Sindh	74%
Balochistan	20%

CABLE

KP	06%
Punjab	35%
Sindh	07%
Balochistan	02%

NEWSPAPER

KP	22%
Punjab	20%
Sindh	33%
Balochistan	06%

NONE

KP	07%
Punjab	03%
Sindh	08%
Balochistan	32%

32 percent rural areas in Balochistan do not have any medium of information followed by **8** percent in Sindh and **7** percent in Khyber Pakhtunkhwa while 3 percent in Punjab.

6.5. Modes of Communication

6.5.1. Telecommunication Facilities

Telecommunication plays a vital role in communication whether it is fixed-line telephone/PCO or mobile phone. It can be found from Table and Figure 6.5 that from 2008 to 2020, penetration of mobile phones has been considerably increased from **66 percent to 84 percent** in rural areas of Pakistan, resultantly the existence of facilities like PCO has been decreased. Fixed lines penetration is still almost the same at the country level.

Figure 6.5: Mouza Percentages Reporting Availability of Telecommunication Services in Pakistan



Mobile signals are prevailing maximum in the rural areas of four provinces as compared with fixed-line phones and PCO. Provinces have varied levels of mobile signals facility, whereas the majority of rural Mouzas in all provinces have reported the presence of mobile phone signals. It is noted that Punjab has mobile signals in **90 percent** of rural Mouzas which is the highest among provinces, followed by Khyber Pakhtunkhwa with **83 percent**, Sindh with **80 percent**, and Balochistan with the lowest **66 percent** of Mouzas.

Table 6.5: Rural Mouzas Reporting Availability of Telecommunication by Province

Province	Rural Populated Mouzas	Number of Mouzas Reporting Telecommunication		
		Fixed Line	P.C.O.	Mobile Signals
Khyber Pakhtunkhwa	9,439	1,977 (21%)	1,011 (11%)	7,682 (83%)
Punjab	23,130	5,011 (22%)	3,943 (17%)	20,861 (90%)
Sindh	5,428	367 (7%)	381 (7%)	4,337 (80%)
Balochistan	6,325	543 (9%)	347 (5%)	4,171 (66%)

6.5.2. Information Communication Technology Facilities

It is observed that internet facility is now widely available in rural Mouzas and its usage is increasing due to the provision of internet services through mobile companies as shown in Figures 6.5.1 and 6.5.2. It is observed that **77 percent** of rural Mouzas have internet facilities through mobile net followed by **19 percent** with cable-net and **17 percent** with the fixed-line net.

Figure 6.5.1: Percentage of Rural Mouzas Reporting Availability of Internet in Pakistan



It is also found that Punjab has the highest percentage of rural areas i.e. **87 percent** with internet facility through mobile net and lowest in Balochistan with **51 percent**. The second medium of internet facility is through cable net with **30 percent** in Punjab and lowest in Balochistan with **5 percent**.

Figure 6.5.2: Percentages of Mouzas Reporting Different Types of Internet facilities by Province

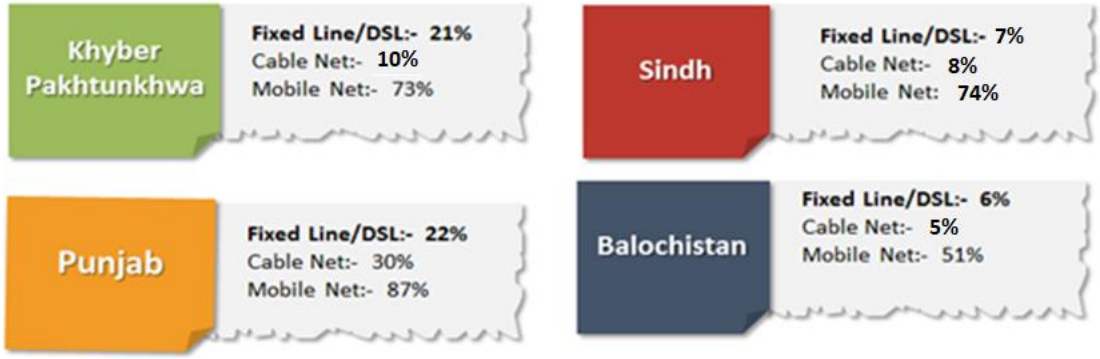

6.6. Accessibility of Wholesale Markets (Mandi) and Agriculture Input Shops

The livelihood of rural areas largely depends upon the crops and livestock directly or indirectly. The availability and easy access to the wholesale markets/Mandi for sale and purchase is necessary for the

development of the agriculture sector as well as the wellbeing of the farmers. It is revealed from Figure 6.6 that wholesale markets are away from the Mouzas on an average distance of almost **30 kilometers** for each type of livestock, grains, and vegetable market.

Figure 6.6: Average Distance in Kilometers of Rural Mouzas from Various Markets in Pakistan



When we look into the provinces in Table 6.6, the largest average distance reported to access the livestock markets is **58 km and 57 km** for Khyber Pakhtunkhwa and Balochistan respectively. However, it is found that the rural population of Sindh has to travel less as compared to other provinces to access the livestock market with an average distance of **19 km** while in Punjab people have to travel **21 km** on average to reach the market. A similar trend exists for grains and fruits/vegetables wholesale markets, where the population of Balochistan and Khyber Pakhtunkhwa have to travel far more than other provinces.

Table 6.6: Average Distance (KM) of Wholesale Market from the Rural Mouzas by Province

Province	Average Distance in Kilometers from Markets		
	Livestock Market	Grains Market	Fruits / Vegetables Market
Khyber Pakhtunkhwa	58	50	46
Punjab	21	18	16
Sindh	19	20	21
Balochistan	57	69	72

Agriculture input shops for seed, fertilizer, and pesticides are highlighted in Figure and Table 6.6.1 to show their availability and average distances in case of nonavailability in the Mouzas. It is observed that the majority of shops for seeds, fertilizers, and pesticides are on the average distance of **22-23 km** from the rural Mouzas in Pakistan. The average distance to avail of these services has been decreased as compared with 2008 which was **26 km** at Pakistan level. Only around **10 percent** of Mouzas have these facilities available within their areas which is slightly improved since 2008.

Figure 6.6.1: Availability and Average Distance of Agriculture Input Shops in Pakistan

While analyzing by provinces, it is again found that the rural population of Balochistan has to travel large distances to access the agriculture input services with an average distance of **58 km** followed by Khyber Pakhtunkhwa with an average traveling distance of **29 km.** In Punjab and Sindh, the average distances to reach these services are comparatively smaller. This is also a depiction of different terrains and the population concentration of all four provinces.

Table 6.6.1: Average Distance of Agriculture Input Shops from the Rural Mouzas by Province

Province	Average Distance in Kilometers		
	Seeds Shop	Fertilizers Shop	Pesticides Shop
Khyber Pakhtunkhwa	32	28	32
Punjab	10	10	10
Sindh	15	14	15
Balochistan	60	58	57

7. NATURAL DISASTERS IN RURAL POPULATED MOUZAS

Natural disasters badly affect the livelihood of people in general but are more devastating for rural population due to major dependence on agriculture and livestock activities. It is uncovered in Table 7.1 and Figures 7.1 and 7.2 that **74 percent** of rural Mouzas were not affected by any major natural disaster in the last five years. However, among the Mouzas which faced any disaster, the highest percentage is of drought with **14 percent** followed by flood with **8 percent,** and earthquake with **5 percent** within the last five years. The category of others, includes locust attack, any serious and prevailed disease for livestock and crops, any disease for human beings like COVID-19 pandemic, etc.

Figure 7.1: Number and Percentages of Mouzas Reporting Natural Disasters in Pakistan



However, within provinces, the situation varies and it is observed that rural Mouzas of Balochistan and Sindh has most affected by droughts with **58 percent** and **17 percent** of Mouzas respectively followed by rural areas of Khyber Pakhtunkhwa with **12 percent** Mouzas. In terms of floods, again rural Mouzas of Balochistan have been affected severely in the last five years with **14 percent** followed by Khyber Pakhtunkhwa with **11 percent** of Mouzas**.** However, natural disaster in terms of an earthquake is mainly faced by the rural population of Khyber Pakhtunkhwa with **20 percent** Mouzas followed by **4 percent** rural Mouzas affected in Balochistan. Here again, the topography of the provinces seems to make an impact. Rural areas of Punjab are the least affected by any natural disasters in the last five years.

Table 7.1: Number of Rural Populated Mouzas Reporting Natural Disasters by Province

Province	Number Of Mouzas Reporting				
	Drought	Flood	Earthquake	Others	None
Khyber Pakhtunkhwa	1,172	1,077	1,880	495	6,004
Punjab	532	1,172	74	683	20,790
Sindh	942	311	35	239	4,050
Balochistan	3,694	867	237	663	2,000

Figure 7.2: Percentages of Mouzas Reporting Natural Disasters by Province

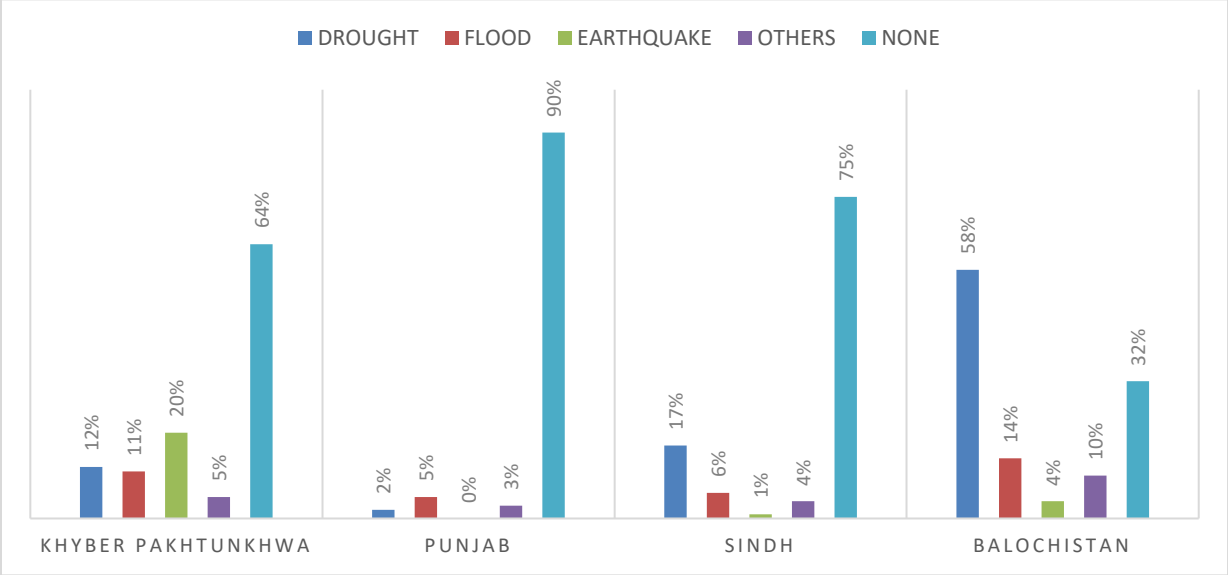

8. INSTITUTIONS, BANKS, AND SOURCES OF CREDIT FOR RURAL MOUZAS

Availability of loans/credits to the farmers for efficient farming and livestock activities is necessary for the wellbeing of the rural population and the growth of the economy. Table 8.1 and Figures 8.1 and 8.2 provide the factual position of these facilities available in the rural Mouzas. The majority of rural Mouzas of Pakistan are availing services of Zari Tarqiati Bank Limited (ZTBL) with **58 percent**, the second most available source is commercial banks with **26 percent**. However, almost **47 percent** of rural Mouzas also avail other sources like NGOs, rural support programs, etc.

Figure 8.1: Percentage of Rural Mouzas Reporting Availability of Credit Sources in Pakistan

The trend is almost the same in all provinces except Balochistan, as in Balochistan the main source is "others" with **58 percent** followed by ZTBL with **28 percent**. While other provinces have maximum availability of ZTBL, and commercial banks, however, dominating facility for these provinces is also "others". There is a need for policy implication to streamline the credit facilities for the farmers so that the farming community could access the credit easily particularly at the time of sowing of crops.

Table 8.1: Number of Rural Mouzas Reporting Availability of Credit Sources by Province

Province	Number of Mouzas Reporting Credit Sources					
	ZTBL	Cooperative Bank	Commercial Bank	Micro Finance Bank	Commission Agent / Arthi	Others
Khyber Pakhtunkhwa	3,345	118	1,027	157	870	5,570
Punjab	16,989	5,753	8,832	3,526	7,290	9,418
Sindh	3,612	206	1,317	891	1,157	2,076
Balochistan	1,790	9	96	86	1,315	3,649

Figure 8.2: Percentages of Rural Mouzas Reporting Availability of Credit Sources by Province

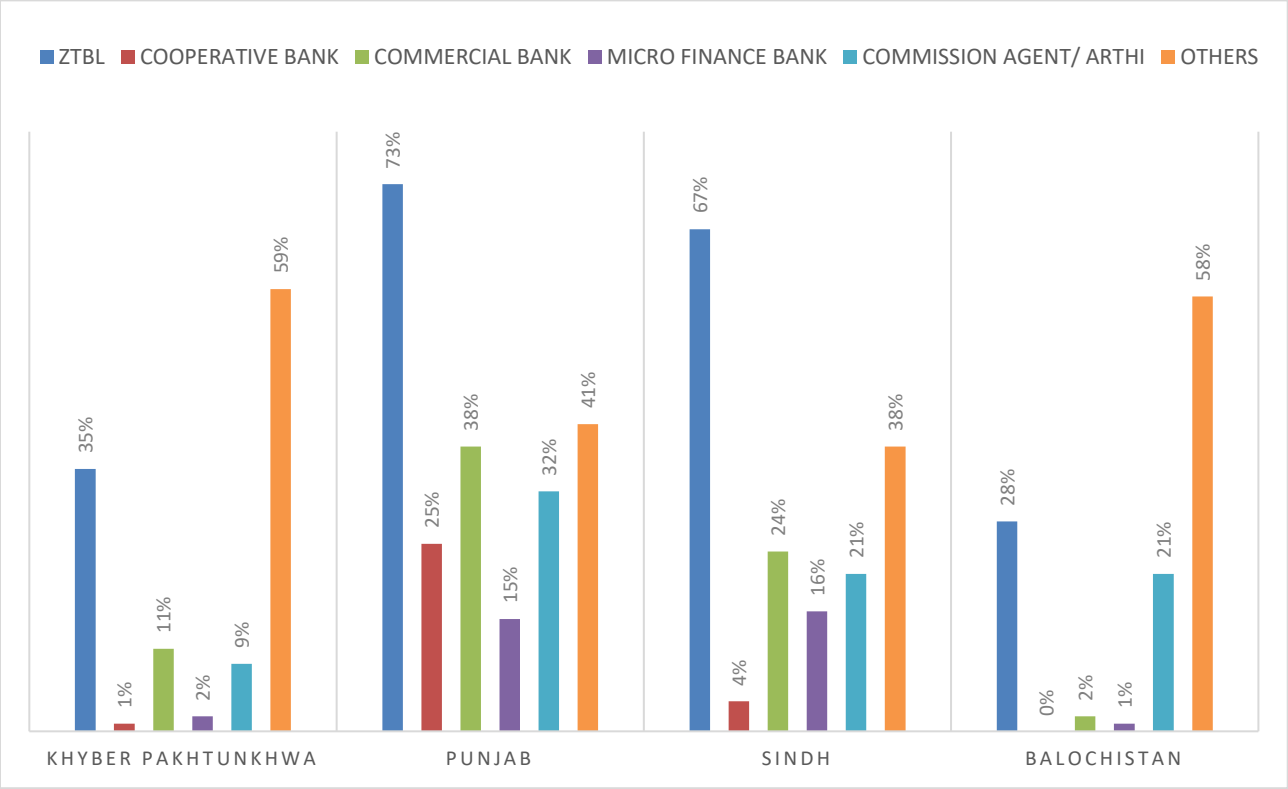

9. INDUSTRIES IN RURAL POPULATED MOUZAS

It is observed that the majority of rural Mouzas i.e., **92 percent** in Pakistan are devoid of any type of industry which is not a good sign for the development of rural areas and needs policy implication in this. Table 9.1 also reveals that large scale and medium scale industries are reported by minimum rural Mouzas, however, there is some concentration of small scale and cottage industries with approximately **4 percent** each. Among Provinces, rural areas of Sindh and Punjab have the highest prevalence of small industries with near about **5 percent** each. Rural areas of Sindh also have the highest concentration of cottage industries with about **6 percent** followed by **5 percent** in Khyber Pakhtunkhwa. Rural areas of Punjab have the highest concentration of medium-scale industries with more than **1 percent** Mouza as compared to other provinces, however, is not an encouraging sign in this regard. Therefore, policy formulation and implementation are required to boost up the industrial atmosphere in rural areas of the countries.

Table 9.1: - Number and Percentages of Mouzas Reporting Industries

Administrative unit		Large Scale	Medium Scale	Small Scale	Cottage	None
Khyber Pakhtunkhwa	Number	32	66	302	446	8,631
	Percent	**0.3**	**0.7**	**3.2**	**4.7**	**91.4**
Punjab	Number	243	451	1,057	665	21,062
	Percent	**1.1**	**1.9**	**4.6**	**2.9**	**91.1**
Sindh	Number	52	70	239	293	4,856
	Percent	**1.0**	**1.3**	**4.4**	**5.4**	**89.5**
Balochistan	Number	11	12	15	115	6,177
	Percent	**0.2**	**0.2**	**0.2**	**1.8**	**97.7**
Pakistan	Number	339	601	1,616	1,521	40,805
	Percent	**0.76**	**1.35**	**3.64**	**3.43**	**91.89**

TABULATIONS

TABLE 1.1 : NUMBERS OF DISTRICTS,QANUNGO CIRCLES / SUPERVISORY TAPAS, PATWAR CIRCLES / TAPAS AND MOUZAS WITH STATUS

ADMINISTRATIVE UNIT	NUMBER OF			NUMBER OF MOUZAS							RURAL POPULATED MOUZAS
	DISTRICTS	QANUNGO CIRCLES / SUPERVISORY TAPAS	PATWAR CIRCLES / TAPAS	TOTAL	RURAL	URBAN	PARTLY URBAN	FOREST		UN-POPULATED	
								POPULATED	UNPOPU-LATED		
1	2	3	4	5	6	7	8	9	10	11	12
ISLAMABAD	**1**	**6**	**64**	**195**	**63**	**103**	**21**	**-**	**8**	**-**	**84**
PUNJAB	**37**	**836**	**7990**	**26462**	**22508**	**1371**	**608**	**14**	**117**	**1844**	**23130**
BAHAWALPUR DIVISION	**4**	**134**	**998**	**3961**	**3034**	**133**	**85**	**-**	**7**	**702**	**3119**
BAHAWALNAGAR DISTRICT	**1**	**37**	**339**	**1099**	**1021**	**39**	**22**	**-**	**-**	**17**	**1043**
BAHAWALNAGAR		8	79	245	229	8	6	-	-	2	235
CHISHTIAN		8	66	221	210	6	2	-	-	3	212
FORT ABBAS		7	57	174	163	3	6	-	-	2	169
HAROONABAD		6	59	187	169	11	6	-	-	1	175
MINCHINABAD		8	78	272	250	11	2	-	-	9	252
BAHAWALPUR DISTRICT	**1**	**40**	**232**	**715**	**621**	**56**	**30**	**-**	**-**	**8**	**651**
AHMADPUR EAST		11	65	187	171	1	15	-	-	-	186
BAHAWALPUR CITY		1	20	43	-	43	-	-	-	-	
BAHAWALPUR SADDAR		7	40	115	111	1	3	-	-	-	114
HASILPUR		9	36	115	102	6	4	-	-	3	106
KHAIRPUR TAMEWALI		4	23	107	100	-	5	-	-	2	105
YAZMAN		8	48	148	137	5	3	-	-	3	140
CHOLISTAN	**1**	**19**	**103**	**997**	**323**	**2**	**-**	**-**	**-**	**672**	**323**
FORT ABBAS		2	10	129	46	1	-	-	-	82	46
LIAQUATPUR		7	36	330	133	-	-	-	-	197	133
YAZMAN		10	57	538	144	1	-	-	-	393	144
RAHIM YAR KHAN DISTRICT	**1**	**38**	**324**	**1150**	**1069**	**36**	**33**	**-**	**7**	**5**	**1102**
KHANPUR		10	76	261	244	7	8	-	-	2	252
LIAQUATPUR		8	73	248	229	4	6	-	7	2	235
RAHIM YAR KHAN		10	89	322	293	17	11	-	-	1	304
SADIQABAD		10	86	319	303	8	8	-	-	-	311
D.G.KHAN DIVISION	**4**	**111**	**996**	**3072**	**2690**	**123**	**77**	**3**	**27**	**152**	**2770**
DERA GHAZI KHAN DISTRICT	**1**	**37**	**251**	**829**	**753**	**13**	**18**	**1**	**2**	**42**	**772**
DE-EXCLUDED AREA D.G KHAN		9	52	335	329	1	1	-	-	4	330
DERA GHAZI KHAN		11	81	178	149	8	9	-	1	11	158
KOT CHHUTTA		8	56	119	94	1	6	-	-	18	100
TAUNSA		9	62	197	181	3	2	1	1	9	184
LAYYAH DISTRICT	**1**	**23**	**197**	**726**	**636**	**52**	**13**	**2**	**6**	**17**	**651**
CHOUBARA		6	53	164	120	37	-	-	2	5	120
KAROR LAL ESAN		7	65	237	221	9	3	1	2	1	225
LAYYAH		10	79	325	295	6	10	1	2	11	306
MUZAFFARGARH DISTRICT	**1**	**30**	**345**	**983**	**858**	**40**	**33**	**-**	**16**	**36**	**891**
ALIPUR		6	57	124	92	1	5	-	1	25	97
JATOI		5	50	93	70	14	3	-	3	3	73
KOT ADDU		8	107	340	306	17	10	-	4	3	316
MUZAFFARGARH		11	131	426	390	8	15	-	8	5	405
RAJANPUR DISTRICT	**1**	**21**	**203**	**534**	**443**	**18**	**13**	**-**	**3**	**57**	**456**
DE-EXCLUDED AREA RAJANPUR		3	18	43	22	-	-	-	-	21	22
JAMPUR		7	66	183	152	3	12	-	1	15	164
RAJANPUR		7	72	219	198	10	1	-	2	8	199
ROJHAN		4	47	89	71	5	-	-	-	13	71
FAISALABAD DIVISION	**4**	**88**	**875**	**2472**	**2268**	**91**	**53**	**-**	**6**	**54**	**2321**
CHINIOT DISTRICT	**1**	**13**	**116**	**362**	**337**	**8**	**2**	**-**	**1**	**14**	**339**
BHAWANA		4	39	109	104	3	-	-	1	1	104
CHINIOT		4	33	115	107	4	1	-	-	3	108
LALIAN		5	44	138	126	1	1	-	-	10	127
FAISALABAD DISTRICT	**1**	**32**	**302**	**842**	**755**	**52**	**27**	**-**	**-**	**8**	**782**
CHAK JHUMRA		2	22	68	62	3	3	-	-	-	65
FAISALABAD CITY		2	22	26	-	24	2	-	-	-	2
FAISALABAD SADAR		7	59	174	163	3	8	-	-	-	171
JARANWALA		10	92	263	251	4	8	-	-	-	259
SAMMUNDRI		6	50	130	115	14	1	-	-	-	116
TANDLIAN WALA		5	57	181	164	4	5	-	-	8	169
JHANG DISTRICT	**1**	**26**	**273**	**724**	**656**	**25**	**12**	**-**	**4**	**27**	**668**
18-HAZARI		4	42	118	101	8	1	-	-	8	102
AHMADPUR SIAL		3	45	106	95	5	1	-	-	5	96
JHANG		12	130	373	346	11	6	-	-	10	352
SHORKOT		7	56	127	114	1	4	-	4	4	118

TABLE 1.1 : NUMBERS OF DISTRICTS,QANUNGO CIRCLES / SUPERVISORY TAPAS, PATWAR CIRCLES / TAPAS AND MOUZAS WITH STATUS

ADMINISTRATIVE UNIT	NUMBER OF			NUMBER OF MOUZAS							RURAL POPULATED MOUZAS
	DISTRICTS	QANUNGO CIRCLES / SUPERVISORY TAPAS	PATWAR CIRCLES / TAPAS	TOTAL	RURAL	URBAN	PARTLY URBAN	FOREST		UN-POPULATED	
								POPULATED	UNPOPU-LATED		
1	2	3	4	5	6	7	8	9	10	11	12
TOBA TEK SINGH DISTRICT	**1**	**17**	**184**	**544**	**520**	**6**	**12**	**-**	**1**	**5**	**532**
GOJRA		5	43	132	125	3	4	-	-	-	129
KAMALIA		3	35	111	104	1	3	-	1	2	107
PIRMAHAL		3	50	133	125	1	5	-	-	2	130
TOBA TEK SINGH		6	56	168	166	1	-	-	-	1	166
GUJRANWALA DIVISION	**6**	**109**	**1286**	**5669**	**4913**	**223**	**114**	**2**	**7**	**410**	**5029**
GUJRANWALA DISTRICT	**1**	**22**	**257**	**836**	**725**	**62**	**24**	**-**	**-**	**25**	**749**
GUJRANWALA CITY		2	11	26	3	20	1	-	-	2	4
GUJRANWALA SADDAR		5	64	195	159	24	9	-	-	3	168
KAMOKE		4	49	170	162	2	5	-	-	1	167
NOWSHERA VIRKAN		4	53	183	177	3	2	-	-	1	179
WAZIRABAD		7	80	262	224	13	7	-	-	18	231
GUJRAT DISTRICT	**1**	**24**	**221**	**1084**	**925**	**49**	**27**	**-**	**-**	**83**	**952**
GUJRAT		14	123	540	452	26	11	-	-	51	463
KHARIAN		7	74	433	384	14	11	-	-	24	395
SARAI ALAMGIR		3	24	111	89	9	5	-	-	8	94
HAFIZABAD DISTRICT	**1**	**12**	**117**	**422**	**375**	**22**	**6**	**-**	**-**	**19**	**381**
HAFIZABAD		7	63	218	186	16	3	-	-	13	189
PINDI BHATTIAN		5	54	204	189	6	3	-	-	6	192
MANDI BAHAUDDIN DISTRICT	**1**	**13**	**141**	**433**	**388**	**13**	**8**	**1**	**-**	**23**	**397**
MALAKWAL		3	30	84	78	2	3	1	-	-	82
MANDI BAHAUDDIN		4	44	116	102	5	2	-	-	7	104
PHALIA		6	67	233	208	6	3	-	-	16	211
NAROWAL DISTRICT	**1**	**16**	**250**	**1316**	**1117**	**17**	**29**	**-**	**-**	**153**	**1146**
NAROWAL		6	84	380	324	6	12	-	-	38	336
SHAKARGARH		7	109	615	504	7	7	-	-	97	511
ZAFARWAL		3	57	321	289	4	10	-	-	18	299
SIALKOT DISTRICT	**1**	**22**	**300**	**1578**	**1383**	**60**	**20**	**1**	**7**	**107**	**1404**
DASKA TEHSIL		5	67	250	239	1	5	-	-	5	244
PASROOR TEHSIL		7	99	597	538	19	5	-	-	35	543
SAMBRIAL TEHSIL		3	36	155	142	3	1	-	-	9	143
SIALKOT TEHSIL		7	98	576	464	37	9	1	7	58	474
LAHORE DIVISION	**4**	**83**	**810**	**2094**	**1516**	**404**	**49**	**1**	**1**	**123**	**1566**
KASUR DISTRICT	**1**	**24**	**211**	**641**	**589**	**12**	**11**	**1**	**-**	**28**	**601**
CHUNIAN		6	57	186	174	2	3	1	-	6	178
KASUR		8	79	242	219	5	4	-	-	14	223
KOT RADHA KISHON		4	25	72	66	-	3	-	-	3	69
PATTOKI		6	50	141	130	5	1	-	-	5	131
LAHORE DISTRICT	**1**	**26**	**241**	**363**	**-**	**363**	**-**	**-**	**-**	**-**	
LAHORE CANTT		5	56	97	-	97	-	-	-	-	
LAHORE CITY		6	41	58	-	58	-	-	-	-	
MODEL TOWN		5	45	63	-	63	-	-	-	-	
RAIWIND		5	45	61	-	61	-	-	-	-	
SHALIMAR		5	54	84	-	84	-	-	-	-	
NANKANA SAHIB DISTRICT	**1**	**11**	**143**	**419**	**376**	**8**	**9**	**-**	**-**	**26**	**385**
NANKANA SAHIB		9	114	343	306	4	7	-	-	26	313
SANGLA HILL		1	17	40	37	1	2	-	-	-	39
SHAH KOT		1	12	36	33	3	-	-	-	-	33
SHEIKHUPURA DISTRICT	**1**	**22**	**215**	**671**	**551**	**21**	**29**	**-**	**1**	**69**	**580**
FEROZE WALA		4	36	112	79	11	4	-	-	18	83
MURIDKE		5	67	218	173	1	8	-	-	36	181
SAFDARABAD		3	20	52	50	2	-	-	-	-	50
SHARAK PUR		3	30	127	109	1	1	-	1	15	110
SHEIKHUPRA		7	62	162	140	6	16	-	-	-	156
MULTAN DIVISION	**4**	**81**	**831**	**2439**	**2267**	**69**	**75**	**2**	**4**	**22**	**2344**
KHANEWAL DISTRICT	**1**	**22**	**229**	**679**	**644**	**18**	**11**	**-**	**-**	**6**	**655**
JAHANIAN		2	28	89	84	3	2	-	-	-	86
KABIRWALA		9	96	260	251	4	4	-	-	1	255
KHANEWAL		6	56	155	143	8	3	-	-	1	146
MIAN CHANNU		5	49	175	166	3	2	-	-	4	168
LODHRAN DISTRICT	**1**	**12**	**139**	**439**	**410**	**5**	**15**	**-**	**4**	**5**	**425**
DUNYAPUR		4	48	191	182	1	1	-	4	3	183

TABLE 1.1 : NUMBERS OF DISTRICTS,QANUNGO CIRCLES / SUPERVISORY TAPAS, PATWAR CIRCLES / TAPAS AND MOUZAS WITH STATUS

ADMINISTRATIVE UNIT	NUMBER OF			NUMBER OF MOUZAS							RURAL POPULATED MOUZAS
	DISTRICTS	QANUNGO CIRCLES / SUPERVISORY TAPAS	PATWAR CIRCLES / TAPAS	TOTAL	RURAL	URBAN	PARTLY URBAN	FOREST		UN-POPULATED	
								POPULATED	UNPOPU-LATED		
1	2	3	4	5	6	7	8	9	10	11	12
KAHROR PACCA		3	38	102	94	-	7	-	-	1	101
LODHRAN		5	53	146	134	4	7	-	-	1	141
MULTAN DISTRICT	**1**	**23**	**221**	**542**	**469**	**36**	**36**	**-**	**-**	**1**	**505**
JALALPUR PIRWALA		4	50	114	109	4	-	-	-	1	109
MULTAN CITY		3	25	65	13	32	20	-	-	-	33
MULTAN SADDAR		11	103	278	270	-	8	-	-	-	278
SHUJABAD		5	43	85	77	-	8	-	-	-	85
VEHARI DISTRICT	**1**	**24**	**242**	**779**	**744**	**10**	**13**	**2**	**-**	**10**	**759**
BUREWALA		8	85	233	220	6	4	2	-	1	226
MAILSI		9	85	309	296	1	5	-	-	7	301
VEHARI		7	72	237	228	3	4	-	-	2	232
RAWALPINDI DIVISION	**4**	**83**	**776**	**2746**	**2248**	**220**	**57**	**1**	**51**	**169**	**2306**
ATTOCK DISTRICT	**1**	**19**	**176**	**458**	**394**	**22**	**11**	**-**	**4**	**27**	**405**
ATTOCK		2	18	52	38	9	3	-	2	-	41
FATEH JANG		3	35	114	106	1	2	-	-	5	108
HASAN ABDAL		2	17	50	44	3	-	-	-	3	44
HAZRO		4	31	82	72	6	2	-	-	2	74
JAND		3	38	80	64	1	1	-	-	14	65
PINDI GHEB		5	37	80	70	2	3	-	2	3	73
CHAKWAL DISTRICT	**1**	**19**	**177**	**455**	**388**	**16**	**10**	**-**	**3**	**38**	**398**
CHAKWAL		8	82	235	218	4	7	-	1	5	225
CHOA SAIDAN SHAH		1	16	51	42	1	-	-	1	7	42
KALLAR KAHAR		2	22	74	49	9	-	-	-	16	49
LAWA		1	13	19	16	-	1	-	-	2	17
TALA GANG		7	44	76	63	2	2	-	1	8	65
JHELUM DISTRICT	**1**	**16**	**143**	**597**	**510**	**30**	**16**	**-**	**3**	**38**	**526**
DINA		3	25	134	115	6	7	-	-	6	122
JHELUM		4	31	169	135	15	5	-	2	12	140
PIND DADAN KHAN		5	47	134	116	6	2	-	-	10	118
SOHAWA		4	40	160	144	3	2	-	1	10	146
RAWALPINDI DISTRICT	**1**	**29**	**280**	**1236**	**956**	**152**	**20**	**1**	**41**	**66**	**977**
GUJAR KHAN		8	89	384	364	9	4	-	-	7	368
KAHUTA		3	22	158	122	2	-	-	12	22	122
KALLAR SAYADDAN		2	23	106	86	12	-	1	3	4	87
KOTLI SATTIAN		1	14	62	32	7	-	-	-	23	32
MURREE		2	18	119	33	59	-	-	20	7	33
RAWALPINDI		11	101	352	288	46	10	-	6	2	298
TAXILA		2	13	55	31	17	6	-	-	1	37
SAHIWAL DIVISION	**3**	**56**	**610**	**2045**	**1863**	**52**	**49**	**4**	**3**	**74**	**1916**
OKARA DISTRICT	**1**	**25**	**252**	**933**	**824**	**32**	**28**	**2**	**3**	**44**	**854**
DEPALPUR		14	145	549	484	14	19	2	3	27	505
OKARA		7	71	256	216	17	7	-	-	16	223
RENALA KHURD		4	36	128	124	1	2	-	-	1	126
PAKPATTAN DISTRICT	**1**	**16**	**153**	**581**	**544**	**9**	**9**	**-**	**-**	**19**	**553**
ARIF WALA		7	74	255	240	3	5	-	-	7	245
PAKPATTAN		9	79	326	304	6	4	-	-	12	308
SAHIWAL DISTRICT	**1**	**15**	**205**	**531**	**495**	**11**	**12**	**2**	**-**	**11**	**509**
CHICHAWATNI		7	90	241	230	1	5	1	-	4	236
SAHIWAL		8	115	290	265	10	7	1	-	7	273
SARGODHA DIVISION	**4**	**91**	**808**	**1964**	**1709**	**56**	**49**	**1**	**11**	**138**	**1759**
BHAKKAR DISTRICT	**1**	**28**	**193**	**541**	**508**	**7**	**8**	**-**	**1**	**17**	**516**
BHAKKAR TEHSIL		10	71	231	217	6	-	-	1	7	217
DARYA KHAN TEHSIL		5	37	104	101	1	2	-	-	-	103
KALUR KOT TEHSIL		6	40	99	89	-	3	-	-	7	92
MANKERA TEHSIL		7	45	107	101	-	3	-	-	3	104
KHUSHAB DISTRICT	**1**	**17**	**145**	**318**	**247**	**7**	**5**	**-**	**6**	**53**	**252**
KHUSHAB		7	56	123	98	4	2	-	-	19	100
NOORPUR		6	50	87	70	2	1	-	-	14	71
NOWSHERA		1	15	49	26	-	2	-	2	19	28
QUAIDABAD		3	24	59	53	1	-	-	4	1	53
MIANWALI DISTRICT	**1**	**17**	**167**	**256**	**200**	**16**	**9**	**1**	**3**	**27**	**210**
ISA KHEL		5	50	68	55	5	1	-	-	7	56

TABLE 1.1 : NUMBERS OF DISTRICTS,QANUNGO CIRCLES / SUPERVISORY TAPAS, PATWAR CIRCLES / TAPAS AND MOUZAS WITH STATUS

ADMINISTRATIVE UNIT	NUMBER OF			NUMBER OF MOUZAS							RURAL POPULATED MOUZAS
	DISTRICTS	QANUNGO CIRCLES / SUPERVISORY TAPAS	PATWAR CIRCLES / TAPAS	TOTAL	RURAL	URBAN	PARTLY URBAN	FOREST		UN-POPULATED	
								POPULATED	UNPOPU-LATED		
1	2	3	4	5	6	7	8	9	10	11	12
MAINWALI		7	76	108	79	11	4	-	-	14	83
PIPLAN		5	41	80	66	-	4	1	3	6	71
SARGODHA DISTRICT	**1**	**29**	**303**	**849**	**754**	**26**	**27**	**-**	**1**	**41**	**781**
BHALWAL		3	18	57	46	4	7	-	-	-	53
BHERA		3	33	110	94	2	6	-	1	7	100
KOT MOMIN		4	46	118	104	1	2	-	-	11	106
SAHIWAL		3	53	143	140	1	-	-	-	2	140
SARGODHA		9	74	206	185	13	8	-	-	-	193
SHAHPUR		4	48	124	99	3	1	-	-	21	100
SILLANWALI		3	31	91	86	2	3	-	-	-	89

Note : Cholistan is considered as one district in Punjab for Census purpose.

Rural Populated Mouzas = (Rural + Partly Urban + Forest Populated) Mouzas

TABLE 1.2 : MOUZAS REPORTING NUMBER OF SETTLEMENTS

ADMINISTRATIVE UNITS		RURAL POPULATED MOUZAS	TOTAL NUMBER OF SETTLEMENTS	MOUZAS REPORTING NUMBER OF SETTLEMENTS								
				ONE SETTLEMENT	2 – 3		4 - 5		6 - 9		10 AND ABOVE	
					NUMBER OF		NUMBER OF		NUMBER OF		NUMBER OF	
					MOUZAS	SETTLEMENTS	MOUZAS	SETTLEMENTS	MOUZAS	SETTLEMENTS	MOUZAS	SETTLEMENTS
1		2	3	4	5	6	7	8	9	10	11	12
ISLAMABAD	**NUMBER**	**84**	**388**	**12**	**29**	**72**	**22**	**98**	**10**	**76**	**11**	**130**
	PERCENT	**100**	**100**	**14**	**35**	**19**	**26**	**25**	**12**	**20**	**13**	**34**
PUNJAB	**NUMBER**	**23130**	**60536**	**11972**	**6470**	**15043**	**2176**	**9636**	**1426**	**10077**	**1086**	**13808**
	PERCENT	**100**	**100**	**52**	**28**	**25**	**9**	**16**	**6**	**17**	**5**	**23**
BAHAWALPUR DIVISION	**NUMBER**	**3119**	**11725**	**1015**	**1075**	**2543**	**417**	**1856**	**312**	**2205**	**300**	**4106**
	PERCENT	**100**	**100**	**33**	**34**	**22**	**13**	**16**	**10**	**19**	**10**	**35**
BAHAWALNAGAR DISTRICT	**NUMBER**	**1043**	**2918**	**433**	**389**	**913**	**100**	**446**	**63**	**456**	**58**	**670**
	PERCENT	**100**	**100**	**42**	**37**	**31**	**10**	**15**	**6**	**16**	**6**	**23**
BAHAWALNAGAR	NUMBER	235	683	78	96	222	33	146	19	132	9	105
	PERCENT	100	100	33	41	33	14	21	8	19	4	15
CHISHTIAN	NUMBER	212	577	75	97	232	21	91	10	75	9	104
	PERCENT	100	100	35	46	40	10	16	5	13	4	18
FORT ABBAS	NUMBER	169	276	104	57	130	6	27	2	15	-	-
	PERCENT	100	100	62	34	47	4	10	1	5	-	-
HAROONABAD	NUMBER	175	325	83	80	184	10	42	1	6	1	10
	PERCENT	100	100	47	46	57	6	13	1	2	1	3
MINCHINABAD	NUMBER	252	1057	93	59	145	30	140	31	228	39	451
	PERCENT	100	100	37	23	14	12	13	12	22	15	43
BAHAWALPUR DISTRICT	**NUMBER**	**651**	**2351**	**188**	**255**	**615**	**92**	**405**	**60**	**433**	**56**	**710**
	PERCENT	**100**	**100**	**29**	**39**	**26**	**14**	**17**	**9**	**18**	**9**	**30**
AHMADPUR EAST	NUMBER	186	1081	21	55	139	31	136	37	270	42	515
	PERCENT	100	100	11	30	13	17	13	20	25	23	48
BAHAWALPUR SADDAR	NUMBER	114	489	24	42	97	24	110	14	105	10	153
	PERCENT	100	100	21	37	20	21	22	12	21	9	31
HASILPUR	NUMBER	106	244	41	50	117	10	45	3	19	2	22
	PERCENT	100	100	39	47	48	9	18	3	8	2	9
KHAIRPUR TAMEWALI	NUMBER	105	171	65	34	81	6	25	-	-	-	-
	PERCENT	100	100	62	32	47	6	15	-	-	-	-
YAZMAN	NUMBER	140	366	37	74	181	21	89	6	39	2	20
	PERCENT	100	100	26	53	49	15	24	4	11	1	5
CHOLISTAN	**NUMBER**	**323**	**582**	**208**	**87**	**186**	**16**	**72**	**6**	**41**	**6**	**75**
	PERCENT	**100**	**100**	**64**	**27**	**32**	**5**	**12**	**2**	**7**	**2**	**13**
FORT ABBAS	NUMBER	46	83	27	14	30	4	19	1	7	-	-
	PERCENT	100	100	59	30	36	9	23	2	8	-	-
LIAQUATPUR	NUMBER	133	152	116	17	36	-	-	-	-	-	-
	PERCENT	100	100	87	13	24	-	-	-	-	-	-
YAZMAN	NUMBER	144	347	65	56	120	12	53	5	34	6	75
	PERCENT	100	100	45	39	35	8	15	3	10	4	22
RAHIM YAR KHAN DISTRICT	**NUMBER**	**1102**	**5874**	**186**	**344**	**829**	**209**	**933**	**183**	**1275**	**180**	**2651**
	PERCENT	**100**	**100**	**17**	**31**	**14**	**19**	**16**	**17**	**22**	**16**	**45**
KHANPUR	NUMBER	252	1266	49	61	142	56	242	43	298	43	535
	PERCENT	100	100	19	24	11	22	19	17	24	17	42
LIAQUATPUR	NUMBER	235	1749	27	62	150	40	176	47	331	59	1065
	PERCENT	100	100	11	26	9	17	10	20	19	25	61
RAHIM YAR KHAN	NUMBER	304	1288	40	119	298	66	299	55	378	24	273
	PERCENT	100	100	13	39	23	22	23	18	29	8	21
SADIQABAD	NUMBER	311	1571	70	102	239	47	216	38	268	54	778
	PERCENT	100	100	23	33	15	15	14	12	17	17	50
D.G.KHAN DIVISION	**NUMBER**	**2770**	**10613**	**1102**	**654**	**1558**	**391**	**1749**	**313**	**2232**	**310**	**3972**
	PERCENT	**100**	**100**	**40**	**24**	**15**	**14**	**16**	**11**	**21**	**11**	**37**
DERA GHAZI KHAN DISTRICT	**NUMBER**	**772**	**3107**	**287**	**202**	**483**	**113**	**504**	**90**	**633**	**80**	**1200**
	PERCENT	**100**	**100**	**37**	**26**	**16**	**15**	**16**	**12**	**20**	**10**	**39**
DE-EXCLUDED AREA D.G KHAN	NUMBER	330	907	127	126	300	46	202	20	138	11	140
	PERCENT	100	100	38	38	33	14	22	6	15	3	15
DERA GHAZI KHAN	NUMBER	158	1194	30	25	60	27	124	37	261	39	719
	PERCENT	100	100	19	16	5	17	10	23	22	25	60
KOT CHHUTTA	NUMBER	100	484	32	17	41	14	60	18	127	19	224
	PERCENT	100	100	32	17	8	14	12	18	26	19	46
TAUNSA	NUMBER	184	522	98	34	82	26	118	15	107	11	117
	PERCENT	100	100	53	18	16	14	23	8	20	6	22
LAYYAH DISTRICT	**NUMBER**	**651**	**1777**	**362**	**132**	**311**	**70**	**307**	**53**	**374**	**34**	**423**
	PERCENT	**100**	**100**	**56**	**20**	**18**	**11**	**17**	**8**	**21**	**5**	**24**
CHOUBARA	NUMBER	120	173	102	9	19	5	20	2	12	2	20
	PERCENT	100	100	85	8	11	4	12	2	7	2	12

TABLE 1.2 : MOUZAS REPORTING NUMBER OF SETTLEMENTS

ADMINISTRATIVE UNITS		RURAL POPULATED MOUZAS	TOTAL NUMBER OF SETTLEMENTS	MOUZAS REPORTING NUMBER OF SETTLEMENTS								
				ONE SETTLEMENT	2 – 3		4 - 5		6 - 9		10 AND ABOVE	
					NUMBER OF		NUMBER OF		NUMBER OF		NUMBER OF	
					MOUZAS	SETTLEMENTS	MOUZAS	SETTLEMENTS	MOUZAS	SETTLEMENTS	MOUZAS	SETTLEMENTS
1		2	3	4	5	6	7	8	9	10	11	12
KAROR LAL ESAN	NUMBER	225	511	158	33	79	12	52	11	78	11	144
	PERCENT	100	100	70	15	15	5	10	5	15	5	28
LAYYAH	NUMBER	306	1093	102	90	213	53	235	40	284	21	259
	PERCENT	100	100	33	29	19	17	22	13	26	7	24
MUZAFFARGARH DISTRICT	**NUMBER**	**891**	**4206**	**249**	**197**	**473**	**164**	**743**	**128**	**923**	**153**	**1818**
	PERCENT	**100**	**100**	**28**	**22**	**11**	**18**	**18**	**14**	**22**	**17**	**43**
ALIPUR	NUMBER	97	660	14	17	37	18	79	16	114	32	416
	PERCENT	100	100	14	18	6	19	12	16	17	33	63
JATOI	NUMBER	73	464	2	19	49	20	89	12	87	20	237
	PERCENT	100	100	3	26	11	27	19	16	19	27	51
KOT ADDU	NUMBER	316	1454	113	51	122	50	224	49	353	53	642
	PERCENT	100	100	36	16	8	16	15	16	24	17	44
MUZAFFARGARH	NUMBER	405	1628	120	110	265	76	351	51	369	48	523
	PERCENT	100	100	30	27	16	19	22	13	23	12	32
RAJANPUR DISTRICT	**NUMBER**	**456**	**1523**	**204**	**123**	**291**	**44**	**195**	**42**	**302**	**43**	**531**
	PERCENT	**100**	**100**	**45**	**27**	**19**	**10**	**13**	**9**	**20**	**9**	**35**
DE-EXCLUDED AREA RAJANPUR	NUMBER	22	27	21	-	-	-	-	1	6	-	-
	PERCENT	100	100	95	-	-	-	-	5	22	-	-
JAMPUR	NUMBER	164	421	91	41	98	14	58	10	75	8	99
	PERCENT	100	100	55	25	23	9	14	6	18	5	24
RAJANPUR	NUMBER	199	538	90	69	160	16	73	16	115	8	100
	PERCENT	100	100	45	35	30	8	14	8	21	4	19
ROJHAN	NUMBER	71	537	2	13	33	14	64	15	106	27	332
	PERCENT	100	100	3	18	6	20	12	21	20	38	62
FAISALABAD DIVISION	**NUMBER**	**2321**	**5066**	**1102**	**920**	**2118**	**183**	**796**	**68**	**484**	**48**	**566**
	PERCENT	**100**	**100**	**47**	**40**	**42**	**8**	**16**	**3**	**10**	**2**	**11**
CHINIOT DISTRICT	**NUMBER**	**339**	**555**	**205**	**120**	**270**	**11**	**50**	**1**	**6**	**2**	**24**
	PERCENT	**100**	**100**	**60**	**35**	**49**	**3**	**9**	*****	**1**	**1**	**4**
BHAWANA	NUMBER	104	171	59	40	88	4	18	1	6	-	-
	PERCENT	100	100	57	38	51	4	11	1	4	-	-
CHINIOT	NUMBER	108	189	57	46	104	4	18	-	-	1	10
	PERCENT	100	100	53	43	55	4	10	-	-	1	5
LALIAN	NUMBER	127	195	89	34	78	3	14	-	-	1	14
	PERCENT	100	100	70	27	40	2	7	-	-	1	7
FAISALABAD DISTRICT	**NUMBER**	**782**	**1614**	**396**	**297**	**679**	**55**	**237**	**22**	**157**	**12**	**145**
	PERCENT	**100**	**100**	**51**	**38**	**42**	**7**	**15**	**3**	**10**	**2**	**9**
CHAK JHUMRA	NUMBER	65	137	29	27	62	7	31	2	15	-	-
	PERCENT	100	100	45	42	45	11	23	3	11	-	-
FAISALABAD CITY	NUMBER	2	15	-	-	-	-	-	2	15	-	-
	PERCENT	100	100	-	-	-	-	-	100	100	-	-
FAISALABAD SADAR	NUMBER	171	433	72	72	160	14	60	4	31	9	110
	PERCENT	100	100	42	42	37	8	14	2	7	5	25
JARANWALA	NUMBER	259	522	129	102	236	17	73	9	63	2	21
	PERCENT	100	100	50	39	45	7	14	3	12	1	4
SAMMUNDRI	NUMBER	116	171	71	44	96	1	4	-	-	-	-
	PERCENT	100	100	61	38	56	1	2	-	-	-	-
TANDLIAN WALA	NUMBER	169	336	95	52	125	16	69	5	33	1	14
	PERCENT	100	100	56	31	37	9	21	3	10	1	4
JHANG DISTRICT	**NUMBER**	**668**	**1814**	**256**	**264**	**626**	**86**	**376**	**34**	**241**	**28**	**315**
	PERCENT	**100**	**100**	**38**	**40**	**35**	**13**	**21**	**5**	**13**	**4**	**17**
18-HAZARI	NUMBER	102	288	48	31	67	10	45	5	38	8	90
	PERCENT	100	100	47	30	23	10	16	5	13	8	31
AHMADPUR SIAL	NUMBER	96	163	58	33	74	3	14	1	7	1	10
	PERCENT	100	100	60	34	45	3	9	1	4	1	6
JHANG	NUMBER	352	977	132	137	333	48	208	22	157	13	147
	PERCENT	100	100	38	39	34	14	21	6	16	4	15
SHORKOT	NUMBER	118	386	18	63	152	25	109	6	39	6	68
	PERCENT	100	100	15	53	39	21	28	5	10	5	18
TOBA TEK SINGH DISTRICT	**NUMBER**	**532**	**1083**	**245**	**239**	**543**	**31**	**133**	**11**	**80**	**6**	**82**
	PERCENT	**100**	**100**	**46**	**45**	**50**	**6**	**12**	**2**	**7**	**1**	**8**
GOJRA	NUMBER	129	278	57	61	135	6	25	2	14	3	47
	PERCENT	100	100	44	47	49	5	9	2	5	2	17
KAMALIA	NUMBER	107	188	54	50	111	1	4	1	6	1	13
	PERCENT	100	100	50	47	59	1	2	1	3	1	7

TABLE 1.2 : MOUZAS REPORTING NUMBER OF SETTLEMENTS

ADMINISTRATIVE UNITS		RURAL POPULATED MOUZAS	TOTAL NUMBER OF SETTLEMENTS	MOUZAS REPORTING NUMBER OF SETTLEMENTS								
				ONE SETTLEMENT	2 – 3		4 - 5		6 - 9		10 AND ABOVE	
					NUMBER OF		NUMBER OF		NUMBER OF		NUMBER OF	
					MOUZAS	SETTLEMENTS	MOUZAS	SETTLEMENTS	MOUZAS	SETTLEMENTS	MOUZAS	SETTLEMENTS
1		2	3	4	5	6	7	8	9	10	11	12
PIRMAHAL	NUMBER	130	207	93	28	61	6	27	3	26	-	-
	PERCENT	100	100	72	22	29	5	13	2	13	-	-
TOBA TEK SINGH	NUMBER	166	410	41	100	236	18	77	5	34	2	22
	PERCENT	100	100	25	60	58	11	19	3	8	1	5
GUJRANWALA DIVISION	**NUMBER**	**5029**	**7242**	**3892**	**905**	**2009**	**155**	**676**	**55**	**387**	**22**	**278**
	PERCENT	**100**	**100**	**77**	**18**	**28**	**3**	**9**	**1**	**5**	**0**	**4**
GUJRANWALA DISTRICT	**NUMBER**	**749**	**1140**	**546**	**163**	**371**	**27**	**115**	**10**	**67**	**3**	**41**
	PERCENT	**100**	**100**	**73**	**22**	**33**	**4**	**10**	**1**	**6**	*****	**4**
GUJRANWALA CITY	NUMBER	4	7	1	3	6	-	-	-	-	-	-
	PERCENT	100	100	25	75	86	-	-	-	-	-	-
GUJRANWALA SADDAR	NUMBER	168	252	129	30	68	6	26	2	15	1	14
	PERCENT	100	100	77	18	27	4	10	1	6	1	6
KAMOKE	NUMBER	167	236	123	37	79	5	21	2	13	-	-
	PERCENT	100	100	74	22	33	3	9	1	6	-	-
NOWSHERA VIRKAN	NUMBER	179	260	136	34	80	6	25	3	19	-	-
	PERCENT	100	100	76	19	31	3	10	2	7	-	-
WAZIRABAD	NUMBER	231	385	157	59	138	10	43	3	20	2	27
	PERCENT	100	100	68	26	36	4	11	1	5	1	7
GUJRAT DISTRICT	**NUMBER**	**952**	**1519**	**690**	**192**	**424**	**46**	**202**	**16**	**111**	**8**	**92**
	PERCENT	**100**	**100**	**72**	**20**	**28**	**5**	**13**	**2**	**7**	**1**	**6**
GUJRAT	NUMBER	463	748	337	93	202	20	88	7	49	6	72
	PERCENT	100	100	73	20	27	4	12	2	7	1	10
KHARIAN	NUMBER	395	544	304	76	166	11	49	4	25	-	-
	PERCENT	100	100	77	19	31	3	9	1	5	-	-
SARAI ALAMGIR	NUMBER	94	227	49	23	56	15	65	5	37	2	20
	PERCENT	100	100	52	24	25	16	29	5	16	2	9
HAFIZABAD DISTRICT	**NUMBER**	**381**	**599**	**287**	**63**	**140**	**22**	**97**	**7**	**50**	**2**	**25**
	PERCENT	**100**	**100**	**75**	**17**	**23**	**6**	**16**	**2**	**8**	**1**	**4**
HAFIZABAD	NUMBER	189	294	148	24	55	13	60	3	21	1	10
	PERCENT	100	100	78	13	19	7	20	2	7	1	3
PINDI BHATTIAN	NUMBER	192	305	139	39	85	9	37	4	29	1	15
	PERCENT	100	100	72	20	28	5	12	2	10	1	5
MANDI BAHAUDDIN DISTRICT	**NUMBER**	**397**	**765**	**237**	**123**	**277**	**20**	**89**	**11**	**82**	**6**	**80**
	PERCENT	**100**	**100**	**60**	**31**	**36**	**5**	**12**	**3**	**11**	**2**	**10**
MALAKWAL	NUMBER	82	215	35	35	79	3	13	6	45	3	43
	PERCENT	100	100	43	43	37	4	6	7	21	4	20
MANDI BAHAUDDIN	NUMBER	104	194	61	31	72	9	39	3	22	-	-
	PERCENT	100	100	59	30	37	9	20	3	11	-	-
PHALIA	NUMBER	211	356	141	57	126	8	37	2	15	3	37
	PERCENT	100	100	67	27	35	4	10	1	4	1	10
NAROWAL DISTRICT	**NUMBER**	**1146**	**1441**	**958**	**163**	**359**	**21**	**89**	**3**	**23**	**1**	**12**
	PERCENT	**100**	**100**	**84**	**14**	**25**	**2**	**6**	*****	**2**	*****	**1**
NAROWAL	NUMBER	336	439	264	63	136	9	39	-	-	-	-
	PERCENT	100	100	79	19	31	3	9	-	-	-	-
SHAKARGARH	NUMBER	511	663	422	75	168	11	46	2	15	1	12
	PERCENT	100	100	83	15	25	2	7	*	2	*	2
ZAFARWAL	NUMBER	299	339	272	25	55	1	4	1	8	-	-
	PERCENT	100	100	91	8	16	*	1	*	2	-	-
SIALKOT DISTRICT	**NUMBER**	**1404**	**1778**	**1174**	**201**	**438**	**19**	**84**	**8**	**54**	**2**	**28**
	PERCENT	**100**	**100**	**84**	**14**	**25**	**1**	**5**	**1**	**3**	*****	**2**
DASKA TEHSIL	NUMBER	244	291	205	37	77	2	9	-	-	-	-
	PERCENT	100	100	84	15	26	1	3	-	-	-	-
PASROOR TEHSIL	NUMBER	543	616	500	40	87	-	-	2	15	1	14
	PERCENT	100	100	92	7	14	-	-	*	2	*	2
SAMBRIAL TEHSIL	NUMBER	143	183	114	27	60	2	9	-	-	-	-
	PERCENT	100	100	80	19	33	1	5	-	-	-	-
SIALKOT TEHSIL	NUMBER	474	688	355	97	214	15	66	6	39	1	14
	PERCENT	100	100	75	20	31	3	10	1	6	*	2
LAHORE DIVISION	**NUMBER**	**1566**	**4774**	**634**	**527**	**1264**	**182**	**801**	**128**	**902**	**95**	**1173**
	PERCENT	**100**	**100**	**40**	**34**	**26**	**12**	**17**	**8**	**19**	**6**	**25**
KASUR DISTRICT	**NUMBER**	**601**	**2445**	**172**	**182**	**449**	**94**	**417**	**88**	**619**	**65**	**788**
	PERCENT	**100**	**100**	**29**	**30**	**18**	**16**	**17**	**15**	**25**	**11**	**32**
CHUNIAN	NUMBER	178	808	37	53	137	37	166	29	208	22	260
	PERCENT	100	100	21	30	17	21	21	16	26	12	32

TABLE 1.2 : MOUZAS REPORTING NUMBER OF SETTLEMENTS

ADMINISTRATIVE UNITS		RURAL POPULATED MOUZAS	TOTAL NUMBER OF SETTLEMENTS	MOUZAS REPORTING NUMBER OF SETTLEMENTS								
				ONE SETTLEMENT	2 – 3		4 - 5		6 - 9		10 AND ABOVE	
					NUMBER OF		NUMBER OF		NUMBER OF		NUMBER OF	
					MOUZAS	SETTLEMENTS	MOUZAS	SETTLEMENTS	MOUZAS	SETTLEMENTS	MOUZAS	SETTLEMENTS
1		2	3	4	5	6	7	8	9	10	11	12
KASUR	NUMBER	223	895	76	64	153	27	122	30	218	26	326
	PERCENT	100	100	34	29	17	12	14	13	24	12	36
KOT RADHA KISHON	NUMBER	69	210	26	23	57	10	43	7	48	3	36
	PERCENT	100	100	38	33	27	14	20	10	23	4	17
PATTOKI	NUMBER	131	532	33	42	102	20	86	22	145	14	166
	PERCENT	100	100	25	32	19	15	16	17	27	11	31
NANKANA SAHIB DISTRICT	**NUMBER**	**385**	**926**	**153**	**175**	**414**	**36**	**159**	**11**	**76**	**10**	**124**
	PERCENT	**100**	**100**	**40**	**45**	**45**	**9**	**17**	**3**	**8**	**3**	**13**
NANKANA SAHIB	NUMBER	313	761	129	136	323	31	137	7	48	10	124
	PERCENT	100	100	41	43	42	10	18	2	6	3	16
SANGLA HILL	NUMBER	39	85	14	20	44	3	13	2	14	-	-
	PERCENT	100	100	36	51	52	8	15	5	16	-	-
SHAH KOT	NUMBER	33	80	10	19	47	2	9	2	14	-	-
	PERCENT	100	100	30	58	59	6	11	6	18	-	-
SHEIKHUPURA DISTRICT	**NUMBER**	**580**	**1403**	**309**	**170**	**401**	**52**	**225**	**29**	**207**	**20**	**261**
	PERCENT	**100**	**100**	**53**	**29**	**29**	**9**	**16**	**5**	**15**	**3**	**19**
FEROZE WALA	NUMBER	83	243	44	19	48	10	45	4	28	6	78
	PERCENT	100	100	53	23	20	12	19	5	12	7	32
MURIDKE	NUMBER	181	409	105	44	103	17	75	10	70	5	56
	PERCENT	100	100	58	24	25	9	18	6	17	3	14
SAFDARABAD	NUMBER	50	89	28	20	49	1	4	1	8	-	-
	PERCENT	100	100	56	40	55	2	4	2	9	-	-
SHARAK PUR	NUMBER	110	162	73	33	72	4	17	-	-	-	-
	PERCENT	100	100	66	30	44	4	10	-	-	-	-
SHEIKHUPRA	NUMBER	156	500	59	54	129	20	84	14	101	9	127
	PERCENT	100	100	38	35	26	13	17	9	20	6	25
MULTAN DIVISION	**NUMBER**	**2344**	**7161**	**1000**	**680**	**1584**	**313**	**1410**	**209**	**1504**	**142**	**1663**
	PERCENT	**100**	**100**	**43**	**29**	**22**	**13**	**20**	**9**	**21**	**6**	**23**
KHANEWAL DISTRICT	**NUMBER**	**655**	**1752**	**344**	**170**	**385**	**61**	**272**	**42**	**308**	**38**	**443**
	PERCENT	**100**	**100**	**53**	**26**	**22**	**9**	**16**	**6**	**18**	**6**	**25**
JAHANIAN	NUMBER	86	204	31	45	102	4	19	3	20	3	32
	PERCENT	100	100	36	52	50	5	9	3	10	3	16
KABIRWALA	NUMBER	255	849	120	49	114	37	164	30	221	19	230
	PERCENT	100	100	47	19	13	15	19	12	26	7	27
KHANEWAL	NUMBER	146	322	93	35	77	6	27	3	26	9	99
	PERCENT	100	100	64	24	24	4	8	2	8	6	31
MIAN CHANNU	NUMBER	168	377	100	41	92	14	62	6	41	7	82
	PERCENT	100	100	60	24	24	8	16	4	11	4	22
LODHRAN DISTRICT	**NUMBER**	**425**	**1335**	**158**	**139**	**326**	**68**	**308**	**36**	**257**	**24**	**286**
	PERCENT	**100**	**100**	**37**	**33**	**24**	**16**	**23**	**8**	**19**	**6**	**21**
DUNYAPUR	NUMBER	183	520	65	76	177	23	106	11	72	8	100
	PERCENT	100	100	36	42	34	13	20	6	14	4	19
KAHROR PACCA	NUMBER	101	359	32	28	67	21	94	15	110	5	56
	PERCENT	100	100	32	28	19	21	26	15	31	5	16
LODHRAN	NUMBER	141	456	61	35	82	24	108	10	75	11	130
	PERCENT	100	100	43	25	18	17	24	7	16	8	29
MULTAN DISTRICT	**NUMBER**	**505**	**2253**	**108**	**147**	**346**	**104**	**472**	**88**	**637**	**58**	**690**
	PERCENT	**100**	**100**	**21**	**29**	**15**	**21**	**21**	**17**	**28**	**11**	**31**
JALALPUR PIRWALA	NUMBER	109	561	12	35	87	23	104	22	158	17	200
	PERCENT	100	100	11	32	16	21	19	20	28	16	36
MULTAN CITY	NUMBER	33	192	-	11	27	6	28	8	55	8	82
	PERCENT	100	100	-	33	14	18	15	24	29	24	43
MULTAN SADDAR	NUMBER	278	1124	80	76	173	56	252	39	287	27	332
	PERCENT	100	100	29	27	15	20	22	14	26	10	30
SHUJABAD	NUMBER	85	376	16	25	59	19	88	19	137	6	76
	PERCENT	100	100	19	29	16	22	23	22	36	7	20
VEHARI DISTRICT	**NUMBER**	**759**	**1821**	**390**	**224**	**527**	**80**	**358**	**43**	**302**	**22**	**244**
	PERCENT	**100**	**100**	**51**	**30**	**29**	**11**	**20**	**6**	**17**	**3**	**13**
BUREWALA	NUMBER	226	474	128	68	163	16	70	10	65	4	48
	PERCENT	100	100	57	30	34	7	15	4	14	2	10
MAILSI	NUMBER	301	858	139	84	203	40	181	23	171	15	164
	PERCENT	100	100	46	28	24	13	21	8	20	5	19
VEHARI	NUMBER	232	489	123	72	161	24	107	10	66	3	32
	PERCENT	100	100	53	31	33	10	22	4	13	1	7

TABLE 1.2 : MOUZAS REPORTING NUMBER OF SETTLEMENTS

ADMINISTRATIVE UNITS		RURAL POPULATED MOUZAS	TOTAL NUMBER OF SETTLEMENTS	MOUZAS REPORTING NUMBER OF SETTLEMENTS								
				ONE SETTLEMENT	2 – 3		4 - 5		6 - 9		10 AND ABOVE	
					NUMBER OF		NUMBER OF		NUMBER OF		NUMBER OF	
					MOUZAS	SETTLEMENTS	MOUZAS	SETTLEMENTS	MOUZAS	SETTLEMENTS	MOUZAS	SETTLEMENTS
1		2	3	4	5	6	7	8	9	10	11	12
RAWALPINDI DIVISION	**NUMBER**	**2306**	**5446**	**1293**	**565**	**1322**	**240**	**1064**	**137**	**957**	**71**	**810**
	PERCENT	**100**	**100**	**56**	**25**	**24**	**10**	**20**	**6**	**18**	**3**	**15**
ATTOCK DISTRICT	**NUMBER**	**405**	**862**	**238**	**103**	**242**	**39**	**172**	**16**	**111**	**9**	**99**
	PERCENT	**100**	**100**	**59**	**25**	**28**	**10**	**20**	**4**	**13**	**2**	**11**
ATTOCK	NUMBER	41	111	15	16	38	6	27	3	21	1	10
	PERCENT	100	100	37	39	34	15	24	7	19	2	9
FATEH JANG	NUMBER	108	174	78	23	51	3	14	3	19	1	12
	PERCENT	100	100	72	21	29	3	8	3	11	1	7
HASAN ABDAL	NUMBER	44	118	16	20	51	6	27	-	-	2	24
	PERCENT	100	100	36	45	43	14	23	-	-	5	20
HAZRO	NUMBER	74	107	52	19	43	3	12	-	-	-	-
	PERCENT	100	100	70	26	40	4	11	-	-	-	-
JAND	NUMBER	65	234	22	15	35	14	61	9	63	5	53
	PERCENT	100	100	34	23	15	22	26	14	27	8	23
PINDI GHEB	NUMBER	73	118	55	10	24	7	31	1	8	-	-
	PERCENT	100	100	75	14	20	10	26	1	7	-	-
CHAKWAL DISTRICT	**NUMBER**	**398**	**892**	**241**	**82**	**190**	**38**	**159**	**26**	**177**	**11**	**125**
	PERCENT	**100**	**100**	**61**	**21**	**21**	**10**	**18**	**7**	**20**	**3**	**14**
CHAKWAL	NUMBER	225	321	190	21	51	8	33	5	35	1	12
	PERCENT	100	100	84	9	16	4	10	2	11	*	4
CHOA SAIDAN SHAH	NUMBER	42	97	22	10	22	8	34	1	6	1	13
	PERCENT	100	100	52	24	23	19	35	2	6	2	13
KALLAR KAHAR	NUMBER	49	156	12	22	49	9	39	2	12	4	44
	PERCENT	100	100	24	45	31	18	25	4	8	8	28
LAWA	NUMBER	17	71	2	8	18	1	4	5	35	1	12
	PERCENT	100	100	12	47	25	6	6	29	49	6	17
TALA GANG	NUMBER	65	247	15	21	50	12	49	13	89	4	44
	PERCENT	100	100	23	32	20	18	20	20	36	6	18
JHELUM DISTRICT	**NUMBER**	**526**	**888**	**393**	**93**	**209**	**22**	**100**	**9**	**66**	**9**	**120**
	PERCENT	**100**	**100**	**75**	**18**	**24**	**4**	**11**	**2**	**7**	**2**	**14**
DINA	NUMBER	122	161	103	13	27	5	21	-	-	1	10
	PERCENT	100	100	84	11	17	4	13	-	-	1	6
JHELUM	NUMBER	140	196	119	15	32	2	9	2	15	2	21
	PERCENT	100	100	85	11	16	1	5	1	8	1	11
PIND DADAN KHAN	NUMBER	118	239	85	23	51	4	18	1	6	5	79
	PERCENT	100	100	72	19	21	3	8	1	3	4	33
SOHAWA	NUMBER	146	292	86	42	99	11	52	6	45	1	10
	PERCENT	100	100	59	29	34	8	18	4	15	1	3
RAWALPINDI DISTRICT	**NUMBER**	**977**	**2804**	**421**	**287**	**681**	**141**	**633**	**86**	**603**	**42**	**466**
	PERCENT	**100**	**100**	**43**	**29**	**24**	**14**	**23**	**9**	**22**	**4**	**17**
GUJAR KHAN	NUMBER	368	985	167	120	285	39	170	26	184	16	179
	PERCENT	100	100	45	33	29	11	17	7	19	4	18
KAHUTA	NUMBER	122	246	77	27	65	11	53	6	39	1	12
	PERCENT	100	100	63	22	26	9	22	5	16	1	5
KALLAR SAYADDAN	NUMBER	87	389	9	31	72	26	118	11	78	10	112
	PERCENT	100	100	10	36	19	30	30	13	20	11	29
KOTLI SATTIAN	NUMBER	32	214	-	4	9	8	37	14	101	6	67
	PERCENT	100	100	-	13	4	25	17	44	47	19	31
MURREE	NUMBER	33	168	1	8	19	13	58	7	48	4	42
	PERCENT	100	100	3	24	11	39	35	21	29	12	25
RAWALPINDI	NUMBER	298	679	156	82	194	40	181	17	118	3	30
	PERCENT	100	100	52	28	29	13	27	6	17	1	4
TAXILA	NUMBER	37	123	11	15	37	4	16	5	35	2	24
	PERCENT	100	100	30	41	30	11	13	14	28	5	20
SAHIWAL DIVISION	**NUMBER**	**1916**	**4563**	**969**	**624**	**1454**	**159**	**692**	**109**	**763**	**55**	**685**
	PERCENT	**100**	**100**	**51**	**33**	**32**	**8**	**15**	**6**	**17**	**3**	**15**
OKARA DISTRICT	**NUMBER**	**854**	**2013**	**464**	**267**	**615**	**46**	**198**	**47**	**335**	**30**	**401**
	PERCENT	**100**	**100**	**54**	**31**	**31**	**5**	**10**	**6**	**17**	**4**	**20**
DEPALPUR	NUMBER	505	1283	265	151	343	31	136	37	266	21	273
	PERCENT	100	100	52	30	27	6	11	7	21	4	21
OKARA	NUMBER	223	497	108	92	214	10	41	7	47	6	87
	PERCENT	100	100	48	41	43	4	8	3	9	3	18
RENALA KHURD	NUMBER	126	233	91	24	58	5	21	3	22	3	41
	PERCENT	100	100	72	19	25	4	9	2	9	2	18

TABLE 1.2 : MOUZAS REPORTING NUMBER OF SETTLEMENTS

ADMINISTRATIVE UNITS		RURAL POPULATED MOUZAS	TOTAL NUMBER OF SETTLEMENTS	MOUZAS REPORTING NUMBER OF SETTLEMENTS								
				ONE SETTLEMENT	2 – 3		4 - 5		6 - 9		10 AND ABOVE	
					NUMBER OF		NUMBER OF		NUMBER OF		NUMBER OF	
					MOUZAS	SETTLEMENTS	MOUZAS	SETTLEMENTS	MOUZAS	SETTLEMENTS	MOUZAS	SETTLEMENTS
1		2	3	4	5	6	7	8	9	10	11	12
PAKPATTAN DISTRICT	**NUMBER**	**553**	**1227**	**289**	**178**	**412**	**49**	**216**	**24**	**172**	**13**	**138**
	PERCENT	**100**	**100**	**52**	**32**	**34**	**9**	**18**	**4**	**14**	**2**	**11**
ARIF WALA	NUMBER	245	534	133	76	172	21	91	7	55	8	83
	PERCENT	100	100	54	31	32	9	17	3	10	3	16
PAKPATTAN	NUMBER	308	693	156	102	240	28	125	17	117	5	55
	PERCENT	100	100	51	33	35	9	18	6	17	2	8
SAHIWAL DISTRICT	**NUMBER**	**509**	**1323**	**216**	**179**	**427**	**64**	**278**	**38**	**256**	**12**	**146**
	PERCENT	**100**	**100**	**42**	**35**	**32**	**13**	**21**	**7**	**19**	**2**	**11**
CHICHAWATNI	NUMBER	236	464	135	68	154	21	92	11	73	1	10
	PERCENT	100	100	57	29	33	9	20	5	16	*	2
SAHIWAL	NUMBER	273	859	81	111	273	43	186	27	183	11	136
	PERCENT	100	100	30	41	32	16	22	10	21	4	16
SARGODHA DIVISION	**NUMBER**	**1759**	**3946**	**965**	**520**	**1191**	**136**	**592**	**95**	**643**	**43**	**555**
	PERCENT	**100**	**100**	**55**	**30**	**30**	**8**	**15**	**5**	**16**	**2**	**14**
BHAKKAR DISTRICT	**NUMBER**	**516**	**1338**	**270**	**136**	**318**	**52**	**225**	**38**	**263**	**20**	**262**
	PERCENT	**100**	**100**	**52**	**26**	**24**	**10**	**17**	**7**	**20**	**4**	**20**
BHAKKAR TEHSIL	NUMBER	217	570	101	65	150	26	112	17	114	8	93
	PERCENT	100	100	47	30	26	12	20	8	20	4	16
DARYA KHAN TEHSIL	NUMBER	103	276	38	39	91	16	68	7	49	3	30
	PERCENT	100	100	37	38	33	16	25	7	18	3	11
KALUR KOT TEHSIL	NUMBER	92	158	60	28	68	1	5	2	15	1	10
	PERCENT	100	100	65	30	43	1	3	2	9	1	6
MANKERA TEHSIL	NUMBER	104	334	71	4	9	9	40	12	85	8	129
	PERCENT	100	100	68	4	3	9	12	12	25	8	39
KHUSHAB DISTRICT	**NUMBER**	**252**	**511**	**155**	**66**	**150**	**18**	**82**	**8**	**55**	**5**	**69**
	PERCENT	**100**	**100**	**62**	**26**	**29**	**7**	**16**	**3**	**11**	**2**	**14**
KHUSHAB	NUMBER	100	238	54	29	65	9	41	5	33	3	45
	PERCENT	100	100	54	29	27	9	17	5	14	3	19
NOORPUR	NUMBER	71	111	51	16	36	2	10	2	14	-	-
	PERCENT	100	100	72	23	32	3	9	3	13	-	-
NOWSHERA	NUMBER	28	56	12	12	25	4	19	-	-	-	-
	PERCENT	100	100	43	43	45	14	34	-	-	-	-
QUAIDABAD	NUMBER	53	106	38	9	24	3	12	1	8	2	24
	PERCENT	100	100	72	17	23	6	11	2	8	4	23
MIANWALI DISTRICT	**NUMBER**	**210**	**469**	**122**	**49**	**111**	**20**	**89**	**15**	**99**	**4**	**48**
	PERCENT	**100**	**100**	**58**	**23**	**24**	**10**	**19**	**7**	**21**	**2**	**10**
ISA KHEL	NUMBER	56	149	25	15	35	7	29	9	60	-	-
	PERCENT	100	100	45	27	23	13	19	16	40	-	-
MAINWALI	NUMBER	83	188	49	19	43	9	42	3	20	3	34
	PERCENT	100	100	59	23	23	11	22	4	11	4	18
PIPLAN	NUMBER	71	132	48	15	33	4	18	3	19	1	14
	PERCENT	100	100	68	21	25	6	14	4	14	1	11
SARGODHA DISTRICT	**NUMBER**	**781**	**1628**	**418**	**269**	**612**	**46**	**196**	**34**	**226**	**14**	**176**
	PERCENT	**100**	**100**	**54**	**34**	**38**	**6**	**12**	**4**	**14**	**2**	**11**
BHALWAL	NUMBER	53	100	27	22	48	1	4	3	21	-	-
	PERCENT	100	100	51	42	48	2	4	6	21	-	-
BHERA	NUMBER	100	222	39	50	113	5	23	5	35	1	12
	PERCENT	100	100	39	50	51	5	10	5	16	1	5
KOT MOMIN	NUMBER	106	177	75	21	48	7	28	2	12	1	14
	PERCENT	100	100	71	20	27	7	16	2	7	1	8
SAHIWAL	NUMBER	140	208	96	38	86	5	20	1	6	-	-
	PERCENT	100	100	69	27	41	4	10	1	3	-	-
SARGODHA	NUMBER	193	569	65	84	196	19	82	15	101	10	125
	PERCENT	100	100	34	44	34	10	14	8	18	5	22
SHAHPUR	NUMBER	100	197	65	24	57	3	12	6	38	2	25
	PERCENT	100	100	65	24	29	3	6	6	19	2	13
SILLANWALI	NUMBER	89	155	51	30	64	6	27	2	13	-	-
	PERCENT	100	100	57	34	41	7	17	2	8	-	-

* VALUE LESS THAN 0.5

TABLE 2.1 : MOUZAS REPORTING MAJOR CROPS

ADMINISTRATIVE UNITS		RURAL POPULATED MOUZAS	WHEAT	RICE	COTTON	SUGARCANE	MAIZE	PULSES	ORCHARDS	VEGETABLES
1		2	3	4	5	6	7	8	9	10
ISLAMABAD	**NUMBER**	**84**	**82**	**-**	**-**	**-**	**79**	**4**	**1**	**2**
	PERCENT	**100**	**98**	**-**	**-**	**-**	**94**	**5**	**1**	**2**
PUNJAB	**NUMBER**	**23130**	**22896**	**15262**	**10909**	**11064**	**12357**	**2178**	**5777**	**8487**
	PERCENT	**100**	**99**	**66**	**47**	**48**	**53**	**9**	**25**	**37**
BAHAWALPUR DIVISION	**NUMBER**	**3119**	**3100**	**1700**	**2866**	**1792**	**1172**	**192**	**952**	**1209**
	PERCENT	**100**	**99**	**55**	**92**	**57**	**38**	**6**	**6**	**39**
BAHAWALNAGAR DISTRICT	**NUMBER**	**1043**	**1039**	**547**	**881**	**354**	**435**	**111**	**222**	**393**
	PERCENT	**100**	**100**	**52**	**84**	**34**	**42**	**11**	**21**	**38**
BAHAWALNAGAR	NUMBER	235	235	175	214	120	148	4	54	80
	PERCENT	100	100	74	91	51	63	2	23	34
CHISHTIAN	NUMBER	212	208	111	203	124	137	68	78	117
	PERCENT	100	98	52	96	58	65	32	37	55
FORT ABBAS	NUMBER	169	169	27	163	38	29	19	48	109
	PERCENT	100	100	16	96	22	17	11	28	64
HAROONABAD	NUMBER	175	175	31	166	37	40	12	23	52
	PERCENT	100	100	18	95	21	23	7	13	30
MINCHINABAD	NUMBER	252	252	203	135	35	81	8	19	35
	PERCENT	100	100	81	54	14	32	3	8	14
BAHAWALPUR DISTRICT	**NUMBER**	**651**	**644**	**423**	**639**	**451**	**345**	**39**	**282**	**394**
	PERCENT	**100**	**99**	**65**	**98**	**69**	**53**	**6**	**43**	**61**
AHMADPUR EAST	NUMBER	186	181	154	179	153	83	26	93	104
	PERCENT	100	97	83	96	82	45	14	50	56
BAHAWALPUR SADDAR	NUMBER	114	113	54	112	71	50	1	41	47
	PERCENT	100	99	47	98	62	44	1	36	41
HASILPUR	NUMBER	106	105	26	105	25	35	1	23	62
	PERCENT	100	99	25	99	24	33	1	22	58
KHAIRPUR TAMEWALI	NUMBER	105	105	81	105	84	95	1	24	100
	PERCENT	100	100	77	100	80	90	1	23	95
YAZMAN	NUMBER	140	140	108	138	118	82	10	101	81
	PERCENT	100	100	77	99	84	59	7	72	58
CHOLISTAN	**NUMBER**	**323**	**320**	**34**	**296**	**77**	**23**	**-**	**1**	**26**
	PERCENT	**100**	**99**	**11**	**92**	**24**	**7**	**-**	*****	**8**
FORT ABBAS	NUMBER	46	46	1	45	5	9	-	-	9
	PERCENT	100	100	2	98	11	20	-	-	20
LIAQUATPUR	NUMBER	133	132	16	127	53	1	-	-	5
	PERCENT	100	99	12	95	40	1	-	-	4
YAZMAN	NUMBER	144	142	17	124	19	13	-	1	12
	PERCENT	100	99	12	86	13	9	-	1	8
RAHIM YAR KHAN DISTRICT	**NUMBER**	**1102**	**1097**	**696**	**1050**	**910**	**369**	**42**	**447**	**396**
	PERCENT	**100**	**100**	**63**	**95**	**83**	**33**	**4**	**41**	**36**
KHANPUR	NUMBER	252	249	173	239	217	115	9	81	99
	PERCENT	100	99	69	95	86	46	4	32	39
LIAQUATPUR	NUMBER	235	234	201	214	212	97	18	87	108
	PERCENT	100	100	86	91	90	41	8	37	46
RAHIM YAR KHAN	NUMBER	304	304	195	298	247	98	12	181	119
	PERCENT	100	100	64	98	81	32	4	60	39
SADIQABAD	NUMBER	311	310	127	299	234	59	3	98	70
	PERCENT	100	100	41	96	75	19	1	32	23
D.G.KHAN DIVISION	**NUMBER**	**2770**	**2715**	**1180**	**2051**	**1105**	**892**	**288**	**717**	**577**
	PERCENT	**100**	**98**	**43**	**74**	**40**	**32**	**10**	**10**	**21**
DERA GHAZI KHAN DISTRICT	**NUMBER**	**772**	**756**	**257**	**316**	**163**	**123**	**27**	**44**	**77**
	PERCENT	**100**	**98**	**33**	**41**	**21**	**16**	**3**	**6**	**10**
DE-EXCLUDED AREA D.G KHAN	NUMBER	330	326	1	5	-	-	6	1	3
	PERCENT	100	99	*	2	-	-	2	*	1
DERA GHAZI KHAN	NUMBER	158	151	102	86	39	64	3	17	37
	PERCENT	100	96	65	54	25	41	2	11	23
KOT CHHUTTA	NUMBER	100	100	56	80	40	33	4	17	27
	PERCENT	100	100	56	80	40	33	4	17	27
TAUNSA	NUMBER	184	179	98	145	84	26	14	9	10
	PERCENT	100	97	53	79	46	14	8	5	5

TABLE 2.1 : MOUZAS REPORTING MAJOR CROPS

ADMINISTRATIVE UNITS		RURAL POPULATED MOUZAS	WHEAT	RICE	COTTON	SUGARCANE	MAIZE	PULSES	ORCHARDS	VEGETABLES
1		2	3	4	5	6	7	8	9	10
LAYYAH DISTRICT	**NUMBER**	**651**	**645**	**203**	**578**	**234**	**321**	**181**	**347**	**168**
	PERCENT	**100**	**99**	**31**	**89**	**36**	**49**	**28**	**53**	**26**
CHOUBARA	NUMBER	120	119	6	113	18	18	62	61	11
	PERCENT	100	99	5	94	15	15	52	51	9
KAROR LAL ESAN	NUMBER	225	224	84	210	104	159	74	148	67
	PERCENT	100	100	37	93	46	71	33	66	30
LAYYAH	NUMBER	306	302	113	255	112	144	45	138	90
	PERCENT	100	99	37	83	37	47	15	45	29
MUZAFFARGARH DISTRICT	**NUMBER**	**891**	**888**	**491**	**780**	**512**	**348**	**66**	**286**	**228**
	PERCENT	**100**	**100**	**55**	**88**	**57**	**39**	**7**	**32**	**26**
ALIPUR	NUMBER	97	96	18	80	36	21	36	19	24
	PERCENT	100	99	19	82	37	22	37	20	25
JATOI	NUMBER	73	73	52	69	53	26	-	40	29
	PERCENT	100	100	71	95	73	36	-	55	40
KOT ADDU	NUMBER	316	316	110	256	134	100	17	60	36
	PERCENT	100	100	35	81	42	32	5	19	11
MUZAFFARGARH	NUMBER	405	403	311	375	289	201	13	167	139
	PERCENT	100	100	77	93	71	50	3	41	34
RAJANPUR DISTRICT	**NUMBER**	**456**	**426**	**229**	**377**	**196**	**100**	**14**	**40**	**104**
	PERCENT	**100**	**93**	**50**	**83**	**43**	**22**	**3**	**9**	**23**
DE-EXCLUDED AREA RAJANPUR	NUMBER	22	6	-	1	-	-	-	-	17
	PERCENT	100	27	-	5	-	-	-	-	77
JAMPUR	NUMBER	164	154	83	140	22	33	-	11	36
	PERCENT	100	94	51	85	13	20	-	7	22
RAJANPUR	NUMBER	199	196	112	185	136	67	3	23	48
	PERCENT	100	98	56	93	68	34	2	12	24
ROJHAN	NUMBER	71	70	34	51	38	-	11	6	3
	PERCENT	100	99	48	72	54	-	15	8	4
FAISALABAD DIVISION	**NUMBER**	**2321**	**2309**	**1825**	**1195**	**2119**	**1802**	**132**	**651**	**882**
	PERCENT	**100**	**99**	**79**	**51**	**91**	**78**	**6**	**6**	**38**
CHINIOT DISTRICT	**NUMBER**	**339**	**338**	**325**	**86**	**334**	**324**	**13**	**48**	**171**
	PERCENT	**100**	**100**	**96**	**25**	**99**	**96**	**4**	**14**	**50**
BHAWANA	NUMBER	104	104	92	52	101	98	9	16	30
	PERCENT	100	100	88	50	97	94	9	15	29
CHINIOT	NUMBER	108	108	108	4	108	106	-	7	95
	PERCENT	100	100	100	4	100	98	-	6	88
LALIAN	NUMBER	127	126	125	30	125	120	4	25	46
	PERCENT	100	99	98	24	98	94	3	20	36
FAISALABAD DISTRICT	**NUMBER**	**782**	**778**	**557**	**300**	**718**	**587**	**25**	**233**	**357**
	PERCENT	**100**	**99**	**71**	**38**	**92**	**75**	**3**	**30**	**46**
CHAK JHUMRA	NUMBER	65	65	64	10	65	40	1	34	37
	PERCENT	100	100	98	15	100	62	2	52	57
FAISALABAD CITY	NUMBER	2	2	1	1	-	1	-	-	1
	PERCENT	100	100	50	50	-	50	-	-	50
FAISALABAD SADAR	NUMBER	171	170	57	28	156	110	1	64	75
	PERCENT	100	99	33	16	91	64	1	37	44
JARANWALA	NUMBER	259	259	217	45	232	168	3	58	101
	PERCENT	100	100	84	17	90	65	1	22	39
SAMMUNDRI	NUMBER	116	116	91	64	111	103	4	49	55
	PERCENT	100	100	78	55	96	89	3	42	47
TANDLIAN WALA	NUMBER	169	166	127	152	154	165	16	28	88
	PERCENT	100	98	75	90	91	98	9	17	52
JHANG DISTRICT	**NUMBER**	**668**	**664**	**637**	**507**	**598**	**514**	**66**	**167**	**196**
	PERCENT	**100**	**99**	**95**	**76**	**90**	**77**	**10**	**25**	**29**
18-HAZARI	NUMBER	102	102	88	73	72	76	22	8	17
	PERCENT	100	100	86	72	71	75	22	8	17
AHMADPUR SIAL	NUMBER	96	95	95	93	92	88	10	33	38
	PERCENT	100	99	99	97	96	92	10	34	40
JHANG	NUMBER	352	350	339	229	323	258	17	52	87
	PERCENT	100	99	96	65	92	73	5	15	25

TABLE 2.1 : MOUZAS REPORTING MAJOR CROPS

ADMINISTRATIVE UNITS		RURAL POPULATED MOUZAS	WHEAT	RICE	COTTON	SUGARCANE	MAIZE	PULSES	ORCHARDS	VEGETABLES
1		2	3	4	5	6	7	8	9	10
SHORKOT	NUMBER	118	117	115	112	111	92	17	74	54
	PERCENT	100	99	97	95	94	78	14	63	46
TOBA TEK SINGH DISTRICT	**NUMBER**	**532**	**529**	**306**	**302**	**469**	**377**	**28**	**203**	**158**
	PERCENT	**100**	**99**	**58**	**57**	**88**	**71**	**5**	**38**	**30**
GOJRA	NUMBER	129	129	58	97	121	116	12	57	62
	PERCENT	100	100	45	75	94	90	9	44	48
KAMALIA	NUMBER	107	105	101	10	102	77	5	5	18
	PERCENT	100	98	94	9	95	72	5	5	17
PIRMAHAL	NUMBER	130	130	106	51	94	28	1	23	7
	PERCENT	100	100	82	39	72	22	1	18	5
TOBA TEK SINGH	NUMBER	166	165	41	144	152	156	10	118	71
	PERCENT	100	99	25	87	92	94	6	71	43
GUJRANWALA DIVISION	**NUMBER**	**5029**	**4994**	**4487**	**126**	**1690**	**1156**	**286**	**481**	**1528**
	PERCENT	**100**	**99**	**89**	**3**	**34**	**23**	**6**	**6**	**30**
GUJRANWALA DISTRICT	**NUMBER**	**749**	**744**	**733**	**13**	**283**	**287**	**5**	**145**	**430**
	PERCENT	**100**	**99**	**98**	**2**	**38**	**38**	**1**	**19**	**57**
GUJRANWALA CITY	NUMBER	4	4	4	-	-	1	-	-	1
	PERCENT	100	100	100	-	-	25	-	-	25
GUJRANWALA SADDAR	NUMBER	168	166	160	4	25	38	1	7	52
	PERCENT	100	99	95	2	15	23	1	4	31
KAMOKE	NUMBER	167	167	161	2	19	26	1	13	58
	PERCENT	100	100	96	1	11	16	1	8	35
NOWSHERA VIRKAN	NUMBER	179	178	177	4	69	78	1	57	127
	PERCENT	100	99	99	2	39	44	1	32	71
WAZIRABAD	NUMBER	231	229	231	3	170	144	2	68	192
	PERCENT	100	99	100	1	74	62	1	29	83
GUJRAT DISTRICT	**NUMBER**	**952**	**944**	**476**	**10**	**175**	**184**	**48**	**17**	**123**
	PERCENT	**100**	**99**	**50**	**1**	**18**	**19**	**5**	**2**	**13**
GUJRAT	NUMBER	463	457	320	8	116	99	16	9	82
	PERCENT	100	99	69	2	25	21	3	2	18
KHARIAN	NUMBER	395	393	137	2	47	38	28	8	20
	PERCENT	100	99	35	1	12	10	7	2	5
SARAI ALAMGIR	NUMBER	94	94	19	-	12	47	4	-	21
	PERCENT	100	100	20	-	13	50	4	-	22
HAFIZABAD DISTRICT	**NUMBER**	**381**	**377**	**377**	**12**	**219**	**149**	**-**	**65**	**142**
	PERCENT	**100**	**99**	**99**	**3**	**57**	**39**	**-**	**17**	**37**
HAFIZABAD	NUMBER	189	189	188	4	92	59	-	24	75
	PERCENT	100	100	99	2	49	31	-	13	40
PINDI BHATTIAN	NUMBER	192	188	189	8	127	90	-	41	67
	PERCENT	100	98	98	4	66	47	-	21	35
MANDI BAHAUDDIN DISTRICT	**NUMBER**	**397**	**397**	**392**	**65**	**370**	**192**	**8**	**85**	**180**
	PERCENT	**100**	**100**	**99**	**16**	**93**	**48**	**2**	**21**	**45**
MALAKWAL	NUMBER	82	82	80	26	79	43	2	36	27
	PERCENT	100	100	98	32	96	52	2	44	33
MANDI BAHAUDDIN	NUMBER	104	104	103	14	101	56	4	12	49
	PERCENT	100	100	99	13	97	54	4	12	47
PHALIA	NUMBER	211	211	209	25	190	93	2	37	104
	PERCENT	100	100	99	12	90	44	1	18	49
NAROWAL DISTRICT	**NUMBER**	**1146**	**1137**	**1136**	**9**	**264**	**55**	**135**	**47**	**215**
	PERCENT	**100**	**99**	**99**	**1**	**23**	**5**	**12**	**4**	**19**
NAROWAL	NUMBER	336	335	334	1	54	11	10	17	106
	PERCENT	100	100	99	*	16	3	3	5	32
SHAKARGARH	NUMBER	511	503	506	5	160	43	114	18	81
	PERCENT	100	98	99	1	31	8	22	4	16
ZAFARWAL	NUMBER	299	299	296	3	50	1	11	12	28
	PERCENT	100	100	99	1	17	*	4	4	9
SIALKOT DISTRICT	**NUMBER**	**1404**	**1395**	**1373**	**17**	**379**	**289**	**90**	**122**	**438**
	PERCENT	**100**	**99**	**98**	**1**	**27**	**21**	**6**	**9**	**31**
DASKA TEHSIL	NUMBER	244	243	240	3	68	61	2	23	86
	PERCENT	100	100	98	1	28	25	1	9	35

TABLE 2.1 : MOUZAS REPORTING MAJOR CROPS

ADMINISTRATIVE UNITS		RURAL POPULATED MOUZAS	WHEAT	RICE	COTTON	SUGARCANE	MAIZE	PULSES	ORCHARDS	VEGETABLES
1		2	3	4	5	6	7	8	9	10
PASROOR TEHSIL	NUMBER	543	540	533	8	231	124	79	72	235
	PERCENT	100	99	98	1	43	23	15	13	43
SAMBRIAL TEHSIL	NUMBER	143	143	142	2	41	56	1	11	60
	PERCENT	100	100	99	1	29	39	1	8	42
SIALKOT TEHSIL	NUMBER	474	469	458	4	39	48	8	16	57
	PERCENT	100	99	97	1	8	10	2	3	12
LAHORE DIVISION	**NUMBER**	**1566**	**1551**	**1508**	**349**	**825**	**1078**	**121**	**674**	**996**
	PERCENT	**100**	**99**	**96**	**22**	**53**	**69**	**8**	**8**	**64**
KASUR DISTRICT	**NUMBER**	**601**	**599**	**578**	**290**	**438**	**571**	**114**	**307**	**484**
	PERCENT	**100**	**100**	**96**	**48**	**73**	**95**	**19**	**51**	**81**
CHUNIAN	NUMBER	178	178	158	89	123	168	6	40	120
	PERCENT	100	100	89	50	69	94	3	22	67
KASUR	NUMBER	223	223	222	33	121	207	1	118	184
	PERCENT	100	100	100	15	54	93	*	53	83
KOT RADHA KISHON	NUMBER	69	68	68	57	67	66	1	39	56
	PERCENT	100	99	99	83	97	96	1	57	81
PATTOKI	NUMBER	131	130	130	111	127	130	106	110	124
	PERCENT	100	99	99	85	97	99	81	84	95
NANKANA SAHIB DISTRICT	**NUMBER**	**385**	**384**	**375**	**48**	**289**	**255**	**3**	**177**	**221**
	PERCENT	**100**	**100**	**97**	**12**	**75**	**66**	**1**	**46**	**57**
NANKANA SAHIB	NUMBER	313	312	303	36	220	200	3	128	164
	PERCENT	100	100	97	12	70	64	1	41	52
SANGLA HILL	NUMBER	39	39	39	5	39	35	-	30	34
	PERCENT	100	100	100	13	100	90	-	77	87
SHAH KOT	NUMBER	33	33	33	7	30	20	-	19	23
	PERCENT	100	100	100	21	91	61	-	58	70
SHEIKHUPURA DISTRICT	**NUMBER**	**580**	**568**	**555**	**11**	**98**	**252**	**4**	**190**	**291**
	PERCENT	**100**	**98**	**96**	**2**	**17**	**43**	**1**	**33**	**50**
FEROZE WALA	NUMBER	83	80	75	2	-	38	1	19	37
	PERCENT	100	96	90	2	-	46	1	23	45
MURIDKE	NUMBER	181	174	172	-	11	33	1	12	27
	PERCENT	100	96	95	-	6	18	1	7	15
SAFDARABAD	NUMBER	50	50	46	1	31	30	-	32	46
	PERCENT	100	100	92	2	62	60	-	64	92
SHARAK PUR	NUMBER	110	109	109	-	3	68	-	67	62
	PERCENT	100	99	99	-	3	62	-	61	56
SHEIKHUPRA	NUMBER	156	155	153	8	53	83	2	60	119
	PERCENT	100	99	98	5	34	53	1	38	76
MULTAN DIVISION	**NUMBER**	**2344**	**2330**	**1881**	**2205**	**1469**	**1970**	**92**	**1028**	**1110**
	PERCENT	**100**	**99**	**80**	**94**	**63**	**84**	**4**	**4**	**47**
KHANEWAL DISTRICT	**NUMBER**	**655**	**653**	**599**	**637**	**389**	**574**	**40**	**336**	**339**
	PERCENT	**100**	**100**	**91**	**97**	**59**	**88**	**6**	**51**	**52**
JAHANIAN	NUMBER	86	86	77	83	31	70	5	58	25
	PERCENT	100	100	90	97	36	81	6	67	29
KABIRWALA	NUMBER	255	253	252	252	184	225	17	166	157
	PERCENT	100	99	99	99	72	88	7	65	62
KHANEWAL	NUMBER	146	146	131	142	82	122	1	41	61
	PERCENT	100	100	90	97	56	84	1	28	42
MIAN CHANNU	NUMBER	168	168	139	160	92	157	17	71	96
	PERCENT	100	100	83	95	55	93	10	42	57
LODHRAN DISTRICT	**NUMBER**	**425**	**420**	**259**	**418**	**228**	**349**	**22**	**115**	**198**
	PERCENT	**100**	**99**	**61**	**98**	**54**	**82**	**5**	**27**	**47**
DUNYAPUR	NUMBER	183	181	84	180	58	129	10	45	47
	PERCENT	100	99	46	98	32	70	5	25	26
KAHROR PACCA	NUMBER	101	101	64	100	69	101	-	37	77
	PERCENT	100	100	63	99	68	100	-	37	76
LODHRAN	NUMBER	141	138	111	138	101	119	12	33	74
	PERCENT	100	98	79	98	72	84	9	23	52
MULTAN DISTRICT	**NUMBER**	**505**	**499**	**341**	**414**	**225**	**318**	**17**	**294**	**246**
	PERCENT	**100**	**99**	**68**	**82**	**45**	**63**	**3**	**58**	**49**

TABLE 2.1 : MOUZAS REPORTING MAJOR CROPS

ADMINISTRATIVE UNITS		RURAL POPULATED MOUZAS	WHEAT	RICE	COTTON	SUGARCANE	MAIZE	PULSES	ORCHARDS	VEGETABLES
1		2	3	4	5	6	7	8	9	10
JALALPUR PIRWALA	NUMBER	109	109	21	106	29	39	4	36	20
	PERCENT	100	100	19	97	27	36	4	33	18
MULTAN CITY	NUMBER	33	29	21	5	3	22	-	19	22
	PERCENT	100	88	64	15	9	67	-	58	67
MULTAN SADDAR	NUMBER	278	276	232	218	126	187	6	178	166
	PERCENT	100	99	83	78	45	67	2	64	60
SHUJABAD	NUMBER	85	85	67	85	67	70	7	61	38
	PERCENT	100	100	79	100	79	82	8	72	45
VEHARI DISTRICT	**NUMBER**	**759**	**758**	**682**	**736**	**627**	**729**	**13**	**283**	**327**
	PERCENT	**100**	**100**	**90**	**97**	**83**	**96**	**2**	**37**	**43**
BUREWALA	NUMBER	226	225	220	214	202	223	3	81	73
	PERCENT	100	100	97	95	89	99	1	36	32
MAILSI	NUMBER	301	301	271	296	237	297	7	121	170
	PERCENT	100	100	90	98	79	99	2	40	56
VEHARI	NUMBER	232	232	191	226	188	209	3	81	84
	PERCENT	100	100	82	97	81	90	1	35	36
RAWALPINDI DIVISION	**NUMBER**	**2306**	**2272**	**57**	**71**	**38**	**1443**	**368**	**72**	**389**
	PERCENT	**100**	**99**	**2**	**3**	**2**	**63**	**16**	**16**	**17**
ATTOCK DISTRICT	**NUMBER**	**405**	**402**	**1**	**1**	**12**	**264**	**19**	**44**	**129**
	PERCENT	**100**	**99**	*****	*****	**3**	**65**	**5**	**11**	**32**
ATTOCK	NUMBER	41	40	1	-	3	34	-	8	15
	PERCENT	100	98	2	-	7	83	-	20	37
FATEH JANG	NUMBER	108	108	-	-	-	84	17	20	39
	PERCENT	100	100	-	-	-	78	16	19	36
HASAN ABDAL	NUMBER	44	44	-	-	-	43	-	1	28
	PERCENT	100	100	-	-	-	98	-	2	64
HAZRO	NUMBER	74	73	-	-	9	70	-	10	42
	PERCENT	100	99	-	-	12	95	-	14	57
JAND	NUMBER	65	64	-	1	-	9	-	2	2
	PERCENT	100	98	-	2	-	14	-	3	3
PINDI GHEB	NUMBER	73	73	-	-	-	24	2	3	3
	PERCENT	100	100	-	-	-	33	3	4	4
CHAKWAL DISTRICT	**NUMBER**	**398**	**388**	**2**	**27**	**6**	**145**	**100**	**9**	**116**
	PERCENT	**100**	**97**	**1**	**7**	**2**	**36**	**25**	**2**	**29**
CHAKWAL	NUMBER	225	216	2	26	6	112	77	4	78
	PERCENT	100	96	1	12	3	50	34	2	35
CHOA SAIDAN SHAH	NUMBER	42	42	-	-	-	2	7	2	11
	PERCENT	100	100	-	-	-	5	17	5	26
KALLAR KAHAR	NUMBER	49	48	-	-	-	10	3	1	4
	PERCENT	100	98	-	-	-	20	6	2	8
LAWA	NUMBER	17	17	-	-	-	-	10	2	4
	PERCENT	100	100	-	-	-	-	59	12	24
TALA GANG	NUMBER	65	65	-	1	-	21	3	-	19
	PERCENT	100	100	-	2	-	32	5	-	29
JHELUM DISTRICT	**NUMBER**	**526**	**521**	**49**	**40**	**19**	**132**	**122**	**9**	**66**
	PERCENT	**100**	**99**	**9**	**8**	**4**	**25**	**23**	**2**	**13**
DINA	NUMBER	122	122	-	1	-	6	11	1	5
	PERCENT	100	100	-	1	-	5	9	1	4
JHELUM	NUMBER	140	140	31	2	12	37	20	7	27
	PERCENT	100	100	22	1	9	26	14	5	19
PIND DADAN KHAN	NUMBER	118	116	18	33	7	38	4	1	29
	PERCENT	100	98	15	28	6	32	3	1	25
SOHAWA	NUMBER	146	143	-	4	-	51	87	-	5
	PERCENT	100	98	-	3	-	35	60	-	3
RAWALPINDI DISTRICT	**NUMBER**	**977**	**961**	**5**	**3**	**1**	**902**	**127**	**10**	**78**
	PERCENT	**100**	**98**	**1**	*****	*****	**92**	**13**	**1**	**8**
GUJAR KHAN	NUMBER	368	362	1	1	-	334	68	1	15
	PERCENT	100	98	*	*	-	91	18	*	4
KAHUTA	NUMBER	122	121	-	1	-	121	-	-	-
	PERCENT	100	99	-	1	-	99	-	-	-

TABLE 2.1 : MOUZAS REPORTING MAJOR CROPS

ADMINISTRATIVE UNITS		RURAL POPULATED MOUZAS	WHEAT	RICE	COTTON	SUGARCANE	MAIZE	PULSES	ORCHARDS	VEGETABLES
1		2	3	4	5	6	7	8	9	10
KALLAR SAYADDAN	NUMBER	87	87	-	-	-	85	11	1	3
	PERCENT	100	100	-	-	-	98	13	1	3
KOTLI SATTIAN	NUMBER	32	32	-	-	-	32	-	-	-
	PERCENT	100	100	-	-	-	100	-	-	-
MURREE	NUMBER	33	31	-	-	-	29	-	-	-
	PERCENT	100	94	-	-	-	88	-	-	-
RAWALPINDI	NUMBER	298	293	2	1	1	266	46	4	39
	PERCENT	100	98	1	*	*	89	15	1	13
TAXILA	NUMBER	37	35	2	-	-	35	2	4	21
	PERCENT	100	95	5	-	-	95	5	11	57
SAHIWAL DIVISION	**NUMBER**	**1916**	**1889**	**1741**	**1206**	**870**	**1836**	**83**	**445**	**1205**
	PERCENT	**100**	**99**	**91**	**63**	**45**	**96**	**4**	**4**	**63**
OKARA DISTRICT	**NUMBER**	**854**	**834**	**764**	**357**	**425**	**805**	**30**	**153**	**590**
	PERCENT	**100**	**98**	**89**	**42**	**50**	**94**	**4**	**18**	**69**
DEPALPUR	NUMBER	505	493	489	181	126	479	14	59	343
	PERCENT	100	98	97	36	25	95	3	12	68
OKARA	NUMBER	223	220	212	102	189	209	10	48	168
	PERCENT	100	99	95	46	85	94	4	22	75
RENALA KHURD	NUMBER	126	121	63	74	110	117	6	46	79
	PERCENT	100	96	50	59	87	93	5	37	63
PAKPATTAN DISTRICT	**NUMBER**	**553**	**552**	**542**	**445**	**192**	**537**	**31**	**120**	**403**
	PERCENT	**100**	**100**	**98**	**80**	**35**	**97**	**6**	**22**	**73**
ARIF WALA	NUMBER	245	244	240	196	82	237	3	68	189
	PERCENT	100	100	98	80	33	97	1	28	77
PAKPATTAN	NUMBER	308	308	302	249	110	300	28	52	214
	PERCENT	100	100	98	81	36	97	9	17	69
SAHIWAL DISTRICT	**NUMBER**	**509**	**503**	**435**	**404**	**253**	**494**	**22**	**172**	**212**
	PERCENT	**100**	**99**	**85**	**79**	**50**	**97**	**4**	**34**	**42**
CHICHAWATNI	NUMBER	236	234	205	229	143	226	17	112	82
	PERCENT	100	99	87	97	61	96	7	47	35
SAHIWAL	NUMBER	273	269	230	175	110	268	5	60	130
	PERCENT	100	99	84	64	40	98	2	22	48
SARGODHA DIVISION	**NUMBER**	**1759**	**1736**	**883**	**840**	**1156**	**1008**	**616**	**757**	**591**
	PERCENT	**100**	**99**	**50**	**48**	**66**	**57**	**35**	**35**	**34**
BHAKKAR DISTRICT	**NUMBER**	**516**	**508**	**43**	**350**	**290**	**254**	**413**	**183**	**162**
	PERCENT	**100**	**98**	**8**	**68**	**56**	**49**	**80**	**35**	**31**
BHAKKAR TEHSIL	NUMBER	217	215	40	186	163	138	144	81	89
	PERCENT	100	99	18	86	75	64	66	37	41
DARYA KHAN TEHSIL	NUMBER	103	98	-	86	79	77	96	47	53
	PERCENT	100	95	-	83	77	75	93	46	51
KALUR KOT TEHSIL	NUMBER	92	92	2	60	47	39	87	26	9
	PERCENT	100	100	2	65	51	42	95	28	10
MANKERA TEHSIL	NUMBER	104	103	1	18	1	-	86	29	11
	PERCENT	100	99	1	17	1	-	83	28	11
KHUSHAB DISTRICT	**NUMBER**	**252**	**251**	**80**	**31**	**91**	**69**	**35**	**34**	**44**
	PERCENT	**100**	**100**	**32**	**12**	**36**	**27**	**14**	**13**	**17**
KHUSHAB	NUMBER	100	99	56	17	41	38	14	23	17
	PERCENT	100	99	56	17	41	38	14	23	17
NOORPUR	NUMBER	71	71	11	6	12	7	13	10	4
	PERCENT	100	100	15	8	17	10	18	14	6
NOWSHERA	NUMBER	28	28	-	-	-	12	-	-	23
	PERCENT	100	100	-	-	-	43	-	-	82
QUAIDABAD	NUMBER	53	53	13	8	38	12	8	1	-
	PERCENT	100	100	25	15	72	23	15	2	-
MIANWALI DISTRICT	**NUMBER**	**210**	**208**	**44**	**146**	**89**	**100**	**123**	**41**	**63**
	PERCENT	**100**	**99**	**21**	**70**	**42**	**48**	**59**	**20**	**30**
ISA KHEL	NUMBER	56	56	6	29	2	11	27	2	18
	PERCENT	100	100	11	52	4	20	48	4	32
MAINWALI	NUMBER	83	81	25	47	30	34	46	10	16
	PERCENT	100	98	30	57	36	41	55	12	19

TABLE 2.1 : MOUZAS REPORTING MAJOR CROPS

ADMINISTRATIVE UNITS		RURAL POPULATED MOUZAS	WHEAT	RICE	COTTON	SUGARCANE	MAIZE	PULSES	ORCHARDS	VEGETABLES
1		2	3	4	5	6	7	8	9	10
PIPLAN	NUMBER	71	71	13	70	57	55	50	29	29
	PERCENT	100	100	18	99	80	77	70	41	41
SARGODHA DISTRICT	**NUMBER**	**781**	**769**	**716**	**313**	**686**	**585**	**45**	**499**	**322**
	PERCENT	**100**	**98**	**92**	**40**	**88**	**75**	**6**	**64**	**41**
BHALWAL	NUMBER	53	53	52	39	49	39	5	50	41
	PERCENT	100	100	98	74	92	74	9	94	77
BHERA	NUMBER	100	97	83	22	81	47	1	28	28
	PERCENT	100	97	83	22	81	47	1	28	28
KOT MOMIN	NUMBER	106	102	102	43	93	101	-	75	52
	PERCENT	100	96	96	41	88	95	-	71	49
SAHIWAL	NUMBER	140	138	135	41	129	94	9	60	23
	PERCENT	100	99	96	29	92	67	6	43	16
SARGODHA	NUMBER	193	193	179	82	169	168	14	168	116
	PERCENT	100	100	93	42	88	87	7	87	60
SHAHPUR	NUMBER	100	97	91	31	90	64	-	54	19
	PERCENT	100	97	91	31	90	64	-	54	19
SILLANWALI	NUMBER	89	89	74	55	75	72	16	64	43
	PERCENT	100	100	83	62	84	81	18	72	48

* VALUE LESS THAN 0.5

TABLE 2.2 : MOUZAS REPORTING SOURCES OF IRRIGATION AND WATER COURSE IMPROVEMENT SCHEME

ADMINISTRATIVE UNIT		RURAL POPU-LATED MOUZAS	MOUZAS REPORTING SOURCES OF IRRIGATION								WATER COURSE IMPROVEMENTS SCHEME			
			CANAL	RIVER	TUBEWELL / WELL	RAVINE/ STREAM	SPRING/ KAREZ	ARID (BARANI)	FLOODING / TORRENT	OTHERS	MOUZAS REPORTING	TOTAL WATER COURSES	IMPROVED WATER COURSES	LENGTH OF IMPROVED WATER COURSES (IN'000' METRES)
1		2	3	4	5	6	7	8	9	10	11	12	13	14
ISLAMABAD	**NUMBER**	**84**	**-**	**1**	**3**	**2**	**2**	**83**	**-**	**1**	**-**	**-**	**-**	**-**
	PERCENT	**100**	**-**	**1**	**4**	**2**	**2**	**99**	**-**	**1**	**-**	**-**	**-**	**-**
PUNJAB	**NUMBER**	**23130**	**14466**	**988**	**17979**	**376**	**109**	**3726**	**396**	**267**	**11274**	**41565**	**32242**	**31287**
	PERCENT	**100**	**63**	**4**	**78**	**2**	*****	**16**	**2**	**1**	**49**	**100**	**100**	**100**
BAHAWALPUR DIVISION	**NUMBER**	**3119**	**2875**	**155**	**1988**	**9**	**-**	**72**	**10**	**19**	**2509**	**11137**	**8265**	**8068**
	PERCENT	**100**	**92**	**5**	**64**	**0**	**0**	**2**	**0**	**1**	**80**	**27**	**26**	**26**
BAHAWALNAGAR DISTRICT	**NUMBER**	**1043**	**934**	**71**	**653**	**3**	**-**	**67**	**8**	**6**	**809**	**2,966**	**2,623**	**2,719**
	PERCENT	**100**	**90**	**7**	**63**	**0**	**-**	**6**	**1**	**1**	**78**	**7**	**8**	**9**
BAHAWALNAGAR	NUMBER	235	212	22	167	-	-	6	1	-	186	723	627	460
	PERCENT	100	90	9	71	-	-	3	0	-	79	2	2	1
CHISHTIAN	NUMBER	212	185	20	162	1	-	4	6	3	171	683	614	716
	PERCENT	100	87	9	76	0	-	2	3	1	81	2	2	2
FORT ABBAS	NUMBER	169	169	4	114	1	-	20	-	1	160	562	483	501
	PERCENT	100	100	2	67	1	-	12	-	1	95	1	1	2
HAROONABAD	NUMBER	175	175	-	16	-	-	-	-	-	172	611	548	756
	PERCENT	100	100	-	9	-	-	-	-	-	98	1	2	2
MINCHINABAD	NUMBER	252	193	25	194	1	-	37	1	2	120	387	351	286
	PERCENT	100	77	10	77	0	-	15	0	1	48	1	1	1
BAHAWALPUR DISTRICT	**NUMBER**	**651**	**614**	**32**	**493**	**4**	**-**	**-**	**-**	**1**	**513**	**2,221**	**1,869**	**1,643**
	PERCENT	**100**	**94**	**5**	**76**	**1**	**-**	**-**	**-**	**0**	**79**	**5**	**6**	**5**
AHMADPUR EAST	NUMBER	186	168	18	163	2	-	-	-	-	126	650	498	367
	PERCENT	100	90	10	88	1	-	-	-	-	68	2	2	1
BAHAWALPUR SADDAR	NUMBER	114	110	6	97	1	-	-	-	-	78	315	244	235
	PERCENT	100	96	5	85	1	-	-	-	-	68	1	1	1
HASILPUR	NUMBER	106	105	1	84	-	-	-	-	-	104	529	448	373
	PERCENT	100	99	1	79	-	-	-	-	-	98	1	1	1
KHAIRPUR TAMEWALI	NUMBER	105	92	5	98	1	-	-	-	-	68	141	141	106
	PERCENT	100	88	5	93	1	-	-	-	-	65	*	*	*
YAZMAN	NUMBER	140	139	2	51	-	-	-	-	1	137	586	538	562
	PERCENT	100	99	1	36	-	-	-	-	1	98	1	2	2
CHOLISTAN	**NUMBER**	**323**	**263**	**1**	**95**	**-**	**-**	**5**	**-**	**12**	**174**	**421**	**30**	**19**
	PERCENT	**100**	**81**	**0**	**29**	**-**	**-**	**2**	**-**	**4**	**54**	**1**	*****	*****
FORT ABBAS	NUMBER	46	15	-	43	-	-	1	-	-	7	14	-	-
	PERCENT	100	33	-	93	-	-	2	-	-	15	*	-	-
LIAQUATPUR	NUMBER	133	130	1	-	-	-	-	-	2	56	113	1	0
	PERCENT	100	98	1	-	-	-	-	-	2	42	*	*	*
YAZMAN	NUMBER	144	118	-	52	-	-	4	-	10	111	294	29	19
	PERCENT	100	82	-	36	-	-	3	-	7	77	1	*	*
RAHIM YAR KHAN DISTRICT	**NUMBER**	**1102**	**1,064**	**51**	**747**	**2**	**-**	**-**	**2**	**-**	**1,013**	**5,529**	**3,743**	**3,688**
	PERCENT	**100**	**97**	**5**	**68**	**0**	**-**	**-**	**0**	**-**	**92**	**13**	**12**	**12**
KHANPUR	NUMBER	252	245	15	174	1	-	-	-	-	224	915	763	687
	PERCENT	100	97	6	69	0	-	-	-	-	89	2	2	2
LIAQUATPUR	NUMBER	235	222	12	175	1	-	-	2	-	211	1,007	948	835
	PERCENT	100	94	5	74	0	-	-	1	-	90	2	3	3
RAHIM YAR KHAN	NUMBER	304	295	14	205	-	-	-	-	-	294	1,666	1,085	937
	PERCENT	100	97	5	67	-	-	-	-	-	97	4	3	3
SADIQABAD	NUMBER	311	302	10	193	-	-	-	-	-	284	1,941	947	1,228
	PERCENT	100	97	3	62	-	-	-	-	-	91	5	3	4
D.G.KHAN DIVISION	**NUMBER**	**2770**	**1688**	**238**	**1885**	**152**	**52**	**456**	**207**	**51**	**1182**	**5027**	**3888**	**3170**
	PERCENT	**100**	**61**	**9**	**68**	**5**	**2**	**16**	**7**	**2**	**43**	**12**	**12**	**10**
DERA GHAZI KHAN DISTRICT	**NUMBER**	**772**	**263**	**70**	**375**	**47**	**50**	**368**	**120**	**40**	**142**	**1,093**	**814**	**417**
	PERCENT	**100**	**34**	**9**	**49**	**6**	**6**	**48**	**16**	**5**	**18**	**3**	**3**	**1**
DE-EXCLUDED AREA D.G KHAN	NUMBER	330	1	5	18	37	49	312	39	40	-	-	-	-
	PERCENT	100	0	2	5	11	15	95	12	12	-	-	-	-
DERA GHAZI KHAN	NUMBER	158	101	15	140	7	-	20	30	-	51	228	168	77
	PERCENT	100	64	9	89	4	-	13	19	-	32	1	1	*
KOT CHHUTTA	NUMBER	100	67	10	91	1	1	6	11	-	45	315	220	165
	PERCENT	100	67	10	91	1	1	6	11	-	45	1	1	1
TAUNSA	NUMBER	184	94	40	126	2	-	30	40	-	46	550	426	175
	PERCENT	100	51	22	68	1	-	16	22	-	25	1	1	1
LAYYAH DISTRICT	**NUMBER**	**651**	**507**	**31**	**593**	**7**	**-**	**16**	**-**	**1**	**409**	**894**	**789**	**963**
	PERCENT	**100**	**78**	**5**	**91**	**1**	**-**	**2**	**-**	**0**	**63**	**2**	**2**	**3**
CHOUBARA	NUMBER	120	111	3	100	-	-	12	-	-	110	254	204	201
	PERCENT	100	93	3	83	-	-	10	-	-	92	1	1	1
KAROR LAL ESAN	NUMBER	225	177	1	209	2	-	3	-	-	146	279	253	334
	PERCENT	100	79	0	93	1	-	1	-	-	65	1	1	1
LAYYAH	NUMBER	306	219	27	284	5	-	1	-	1	153	361	332	428
	PERCENT	100	72	9	93	2	-	0	-	0	50	1	1	1
MUZAFFARGARH DISTRICT	**NUMBER**	**891**	**668**	**91**	**594**	**85**	**-**	**25**	**20**	**3**	**471**	**2,194**	**1,650**	**1,268**
	PERCENT	**100**	**75**	**10**	**67**	**10**	**-**	**3**	**2**	**0**	**53**	**5**	**5**	**4**
ALIPUR	NUMBER	97	38	21	85	10	-	1	3	-	24	266	178	156
	PERCENT	100	39	22	88	10	-	1	3	-	25	1	1	*

TABLE 2.2 : MOUZAS REPORTING SOURCES OF IRRIGATION AND WATER COURSE IMPROVEMENT SCHEME

ADMINISTRATIVE UNIT		RURAL POPU-LATED MOUZAS	MOUZAS REPORTING SOURCES OF IRRIGATION								WATER COURSE IMPROVEMENTS SCHEME			
			CANAL	RIVER	TUBEWELL / WELL	RAVINE/ STREAM	SPRING/ KAREZ	ARID (BARANI)	FLOODING / TORRENT	OTHERS	MOUZAS REPORTING	TOTAL WATER COURSES	IMPROVED WATER COURSES	LENGTH OF IMPROVED WATER COURSES (IN'000' METRES)
1		2	3	4	5	6	7	8	9	10	11	12	13	14
JATOI	NUMBER	73	60	12	50	3	-	-	-	1	41	172	142	61
	PERCENT	100	82	16	68	4	-	-	-	1	56	*	*	*
KOT ADDU	NUMBER	316	272	16	206	2	-	16	6	1	231	1,021	751	564
	PERCENT	100	86	5	65	1	-	5	2	0	73	2	2	2
MUZAFFARGARH	NUMBER	405	298	42	253	70	-	8	11	1	175	735	579	487
	PERCENT	100	74	10	62	17	-	2	3	0	43	2	2	2
RAJANPUR DISTRICT	**NUMBER**	**456**	**250**	**46**	**323**	**13**	**2**	**47**	**67**	**7**	**160**	**846**	**635**	**522**
	PERCENT	**100**	**55**	**10**	**71**	**3**	**0**	**10**	**15**	**2**	**35**	**2**	**2**	**2**
DE-EXCLUDED AREA RAJANPUR	NUMBER	22	-	-	-	3	1	12	17	2	-	-	-	-
	PERCENT	100	-	-	-	14	5	55	77	9	-	-	-	-
JAMPUR	NUMBER	164	87	5	114	8	-	28	40	-	48	339	196	156
	PERCENT	100	53	3	70	5	-	17	24	-	29	1	1	*
RAJANPUR	NUMBER	199	141	15	145	1	-	3	5	4	93	379	349	317
	PERCENT	100	71	8	73	1	-	2	3	2	47	1	1	1
ROJHAN	NUMBER	71	22	26	64	1	1	4	5	1	19	128	90	49
	PERCENT	100	31	37	90	1	1	6	7	1	27	*	*	*
FAISALABAD DIVISION	**NUMBER**	**2321**	**1855**	**102**	**2036**	**17**	**-**	**29**	**13**	**10**	**1484**	**4578**	**3972**	**4333**
	PERCENT	**100**	**80**	**4**	**88**	**1**	**0**	**1**	**1**	**0**	**64**	**11**	**12**	**14**
CHINIOT DISTRICT	**NUMBER**	**339**	**250**	**11**	**324**	**9**	**-**	**1**	**4**	**5**	**148**	**376**	**334**	**189**
	PERCENT	**100**	**74**	**3**	**96**	**3**	**-**	**0**	**1**	**1**	**44**	**1**	**1**	**1**
BHAWANA	NUMBER	104	80	5	96	8	-	1	3	-	43	105	98	77
	PERCENT	100	77	5	92	8	-	1	3	-	41	*	*	*
CHINIOT	NUMBER	108	65	1	102	1	-	-	-	4	52	155	133	69
	PERCENT	100	60	1	94	1	-	-	-	4	48	*	*	*
LALIAN	NUMBER	127	105	5	126	-	-	-	1	1	53	116	103	43
	PERCENT	100	83	4	99	-	-	-	1	1	42	*	*	*
FAISALABAD DISTRICT	**NUMBER**	**782**	**738**	**11**	**622**	**5**	**-**	**3**	**1**	**2**	**660**	**1,901**	**1,767**	**2,120**
	PERCENT	**100**	**94**	**1**	**80**	**1**	**-**	**0**	**0**	**0**	**84**	**5**	**5**	**7**
CHAK JHUMRA	NUMBER	65	65	-	57	1	-	1	-	-	65	214	210	187
	PERCENT	100	100	-	88	2	-	2	-	-	100	1	1	1
FAISALABAD CITY	NUMBER	2	2	-	-	-	-	-	-	1	1	1	-	-
	PERCENT	100	100	-	-	-	-	-	-	50	50	*	-	-
FAISALABAD SADAR	NUMBER	171	171	3	124	1	-	2	-	-	159	486	453	593
	PERCENT	100	100	2	73	1	-	1	-	-	93	1	1	2
JARANWALA	NUMBER	259	250	1	213	1	-	-	-	-	232	632	600	774
	PERCENT	100	97	0	82	0	-	-	-	-	90	2	2	2
SAMMUNDRI	NUMBER	116	116	-	91	-	-	-	-	-	115	382	338	410
	PERCENT	100	100	-	78	-	-	-	-	-	99	1	1	1
TANDLIAN WALA	NUMBER	169	134	7	137	2	-	-	1	1	88	186	166	154
	PERCENT	100	79	4	81	1	-	-	1	1	52	*	1	*
JHANG DISTRICT	**NUMBER**	**668**	**378**	**73**	**619**	**2**	**-**	**20**	**8**	**2**	**238**	**966**	**752**	**685**
	PERCENT	**100**	**57**	**11**	**93**	**0**	**-**	**3**	**1**	**0**	**36**	**2**	**2**	**2**
18-HAZARI	NUMBER	102	16	17	93	1	-	20	2	-	9	23	17	8
	PERCENT	100	16	17	91	1	-	20	2	-	9	*	*	*
AHMADPUR SIAL	NUMBER	96	78	8	88	-	-	-	3	-	67	460	335	294
	PERCENT	100	81	8	92	-	-	-	3	-	70	1	1	1
JHANG	NUMBER	352	181	38	327	1	-	-	2	2	97	265	218	231
	PERCENT	100	51	11	93	0	-	-	1	1	28	1	1	1
SHORKOT	NUMBER	118	103	10	111	-	-	-	1	-	65	218	182	152
	PERCENT	100	87	8	94	-	-	-	1	-	55	1	1	*
TOBA TEK SINGH DISTRICT	**NUMBER**	**532**	**489**	**7**	**471**	**1**	**-**	**5**	**-**	**1**	**438**	**1,335**	**1,119**	**1,339**
	PERCENT	**100**	**92**	**1**	**89**	**0**	**-**	**1**	**-**	**0**	**82**	**3**	**3**	**4**
GOJRA	NUMBER	129	129	-	103	-	-	2	-	-	125	360	349	449
	PERCENT	100	100	-	80	-	-	2	-	-	97	1	1	1
KAMALIA	NUMBER	107	80	4	104	-	-	-	-	1	63	272	139	96
	PERCENT	100	75	4	97	-	-	-	-	1	59	1	*	*
PIRMAHAL	NUMBER	130	115	2	125	1	-	-	-	-	90	241	204	238
	PERCENT	100	88	2	96	1	-	-	-	-	69	1	1	1
TOBA TEK SINGH	NUMBER	166	165	1	139	-	-	3	-	-	160	462	427	557
	PERCENT	100	99	1	84	-	-	2	-	-	96	1	1	2
GUJRANWALA DIVISION	**NUMBER**	**5029**	**1491**	**100**	**4694**	**85**	**-**	**789**	**71**	**50**	**999**	**3074**	**2336**	**1939**
	PERCENT	**100**	**30**	**2**	**93**	**2**	**0**	**16**	**1**	**1**	**20**	**7**	**7**	**6**
GUJRANWALA DISTRICT	**NUMBER**	**749**	**568**	**10**	**710**	**21**	**-**	**1**	**17**	**13**	**435**	**1,174**	**958**	**786**
	PERCENT	**100**	**76**	**1**	**95**	**3**	**-**	**0**	**2**	**2**	**58**	**3**	**3**	**3**
GUJRANWALA CITY	NUMBER	4	-	-	4	-	-	-	-	-	-	-	-	-
	PERCENT	100	-	-	100	-	-	-	-	-	-	-	-	-
GUJRANWALA SADDAR	NUMBER	168	98	-	156	6	-	-	-	-	68	146	124	55
	PERCENT	100	58	-	93	4	-	-	-	-	40	*	*	*
KAMOKE	NUMBER	167	135	-	156	10	-	1	6	5	90	240	202	255
	PERCENT	100	81	-	93	6	-	1	4	3	54	1	1	1
NOWSHERA VIRKAN	NUMBER	179	169	5	163	-	-	-	-	8	135	358	297	235
	PERCENT	100	94	3	91	-	-	-	-	4	75	1	1	1

TABLE 2.2 : MOUZAS REPORTING SOURCES OF IRRIGATION AND WATER COURSE IMPROVEMENT SCHEME

ADMINISTRATIVE UNIT		RURAL POPU-LATED MOUZAS	MOUZAS REPORTING SOURCES OF IRRIGATION								WATER COURSE IMPROVEMENTS SCHEME			
			CANAL	RIVER	TUBEWELL / WELL	RAVINE/ STREAM	SPRING/ KAREZ	ARID (BARANI)	FLOODING / TORRENT	OTHERS	MOUZAS REPORTING	TOTAL WATER COURSES	IMPROVED WATER COURSES	LENGTH OF IMPROVED WATER COURSES (IN'000' METRES)
1		2	3	4	5	6	7	8	9	10	11	12	13	14
WAZIRABAD	NUMBER	231	166	5	231	5	-	-	11	-	142	430	335	241
	PERCENT	100	72	2	100	2	-	-	5	-	61	1	1	1
GUJRAT DISTRICT	**NUMBER**	**952**	**129**	**31**	**819**	**11**	**-**	**494**	**12**	**5**	**53**	**189**	**111**	**108**
	PERCENT	**100**	**14**	**3**	**86**	**1**	**-**	**52**	**1**	**1**	**6**	*****	*****	*****
GUJRAT	NUMBER	463	57	10	408	5	-	166	8	1	13	35	25	23
	PERCENT	100	12	2	88	1	-	36	2	0	3	*	*	*
KHARIAN	NUMBER	395	72	17	338	4	-	247	2	4	40	154	86	85
	PERCENT	100	18	4	86	1	-	63	1	1	10	*	*	*
SARAI ALAMGIR	NUMBER	94	-	4	73	2	-	81	2	-	-	-	-	-
	PERCENT	100	-	4	78	2	-	86	2	-	-	-	-	-
HAFIZABAD DISTRICT	**NUMBER**	**381**	**228**	**3**	**366**	**2**	**-**	**1**	**1**	**3**	**132**	**375**	**310**	**313**
	PERCENT	**100**	**60**	**1**	**96**	**1**	**-**	**0**	**0**	**1**	**35**	**1**	**1**	**1**
HAFIZABAD	NUMBER	189	140	2	183	1	-	1	-	1	88	208	187	154
	PERCENT	100	74	1	97	1	-	1	-	1	47	1	1	*
PINDI BHATTIAN	NUMBER	192	88	1	183	1	-	-	1	2	44	167	123	159
	PERCENT	100	46	1	95	1	-	-	1	1	23	*	*	1
MANDI BAHAUDDIN DISTRICT	**NUMBER**	**397**	**308**	**13**	**335**	**7**	**-**	**5**	**4**	**21**	**235**	**977**	**702**	**583**
	PERCENT	**100**	**78**	**3**	**84**	**2**	**-**	**1**	**1**	**5**	**59**	**2**	**2**	**2**
MALAKWAL	NUMBER	82	70	1	60	1	-	-	-	8	53	273	205	202
	PERCENT	100	85	1	73	1	-	-	-	10	65	1	1	1
MANDI BAHAUDDIN	NUMBER	104	87	-	97	4	-	4	3	7	69	341	242	194
	PERCENT	100	84	-	93	4	-	4	3	7	66	1	1	1
PHALIA	NUMBER	211	151	12	178	2	-	1	1	6	113	363	255	187
	PERCENT	100	72	6	84	1	-	0	0	3	54	1	1	1
NAROWAL DISTRICT	**NUMBER**	**1146**	**79**	**18**	**1,105**	**20**	**-**	**245**	**20**	**5**	**39**	**78**	**44**	**33**
	PERCENT	**100**	**7**	**2**	**96**	**2**	**-**	**21**	**2**	**0**	**3**	*****	*****	*****
NAROWAL	NUMBER	336	78	2	319	-	-	8	-	1	39	78	44	33
	PERCENT	100	23	1	95	-	-	2	-	0	12	*	*	*
SHAKARGARH	NUMBER	511	-	12	495	18	-	159	20	4	-	-	-	-
	PERCENT	100	-	2	97	4	-	31	4	1	-	-	-	-
ZAFARWAL	NUMBER	299	1	4	291	2	-	78	-	-	-	-	-	-
	PERCENT	100	0	1	97	1	-	26	-	-	-	-	-	-
SIALKOT DISTRICT	**NUMBER**	**1404**	**179**	**25**	**1,359**	**24**	**-**	**43**	**17**	**3**	**105**	**281**	**211**	**115**
	PERCENT	**100**	**13**	**2**	**97**	**2**	**-**	**3**	**1**	**0**	**7**	**1**	**1**	*****
DASKA TEHSIL	NUMBER	244	83	7	236	4	-	-	-	1	53	148	114	58
	PERCENT	100	34	3	97	2	-	-	-	0	22	*	*	*
PASROOR TEHSIL	NUMBER	543	81	4	533	6	-	31	14	1	48	125	90	56
	PERCENT	100	15	1	98	1	-	6	3	0	9	*	*	*
SAMBRIAL TEHSIL	NUMBER	143	6	-	142	6	-	-	-	-	3	4	3	1
	PERCENT	100	4	-	99	4	-	-	-	-	2	*	*	*
SIALKOT TEHSIL	NUMBER	474	9	14	448	8	-	12	3	1	1	4	4	0
	PERCENT	100	2	3	95	2	-	3	1	0	0	*	*	*
LAHORE DIVISION	**NUMBER**	**1566**	**1300**	**48**	**1382**	**16**	**-**	**10**	**7**	**26**	**879**	**2646**	**1882**	**1601**
	PERCENT	**100**	**83**	**3**	**88**	**1**	**0**	**1**	**0**	**2**	**56**	**6**	**6**	**5**
KASUR DISTRICT	**NUMBER**	**601**	**480**	**18**	**540**	**8**	**-**	**9**	**4**	**1**	**309**	**1,007**	**692**	**561**
	PERCENT	**100**	**80**	**3**	**90**	**1**	**-**	**1**	**1**	**0**	**51**	**2**	**2**	**2**
CHUNIAN	NUMBER	178	155	7	154	2	-	2	-	1	115	358	222	202
	PERCENT	100	87	4	87	1	-	1	-	1	65	1	1	1
KASUR	NUMBER	223	141	3	213	5	-	3	-	-	103	430	299	202
	PERCENT	100	63	1	96	2	-	1	-	-	46	1	1	1
KOT RADHA KISHON	NUMBER	69	62	-	51	1	-	1	-	-	48	113	77	73
	PERCENT	100	90	-	74	1	-	1	-	-	70	*	*	*
PATTOKI	NUMBER	131	122	8	122	-	-	3	4	-	43	106	94	85
	PERCENT	100	93	6	93	-	-	2	3	-	33	*	*	*
NANKANA SAHIB DISTRICT	**NUMBER**	**385**	**324**	**14**	**330**	**4**	**-**	**1**	**3**	**19**	**296**	**765**	**504**	**511**
	PERCENT	**100**	**84**	**4**	**86**	**1**	**-**	**0**	**1**	**5**	**77**	**2**	**2**	**2**
NANKANA SAHIB	NUMBER	313	253	14	262	4	-	-	3	19	226	541	311	235
	PERCENT	100	81	4	84	1	-	-	1	6	72	1	1	1
SANGLA HILL	NUMBER	39	39	-	36	-	-	1	-	-	38	137	128	169
	PERCENT	100	100	-	92	-	-	3	-	-	97	*	*	1
SHAH KOT	NUMBER	33	32	-	32	-	-	-	-	-	32	87	65	106
	PERCENT	100	97	-	97	-	-	-	-	-	97	*	*	*
SHEIKHUPURA DISTRICT	**NUMBER**	**580**	**496**	**16**	**512**	**4**	**-**	**-**	**-**	**6**	**274**	**874**	**686**	**529**
	PERCENT	**100**	**86**	**3**	**88**	**1**	**-**	**-**	**-**	**1**	**47**	**2**	**2**	**2**
FEROZE WALA	NUMBER	83	58	2	73	-	-	-	-	-	18	36	30	13
	PERCENT	100	70	2	88	-	-	-	-	-	22	*	*	*
MURIDKE	NUMBER	181	161	12	146	2	-	-	-	3	50	148	144	104
	PERCENT	100	89	7	81	1	-	-	-	2	28	*	*	*
SAFDARABAD	NUMBER	50	49	-	47	-	-	-	-	-	48	163	163	147
	PERCENT	100	98	-	94	-	-	-	-	-	96	*	1	*
SHARAK PUR	NUMBER	110	89	-	108	-	-	-	-	1	50	116	97	81
	PERCENT	100	81	-	98	-	-	-	-	1	45	*	*	*

TABLE 2.2 : MOUZAS REPORTING SOURCES OF IRRIGATION AND WATER COURSE IMPROVEMENT SCHEME

ADMINISTRATIVE UNIT		RURAL POPU-LATED MOUZAS	MOUZAS REPORTING SOURCES OF IRRIGATION								WATER COURSE IMPROVEMENTS SCHEME			
			CANAL	RIVER	TUBEWELL / WELL	RAVINE/ STREAM	SPRING/ KAREZ	ARID (BARANI)	FLOODING / TORRENT	OTHERS	MOUZAS REPORTING	TOTAL WATER COURSES	IMPROVED WATER COURSES	LENGTH OF IMPROVED WATER COURSES (IN'000' METRES)
1		2	3	4	5	6	7	8	9	10	11	12	13	14
SHEIKHUPRA	NUMBER	156	139	2	138	2	-	-	-	2	108	411	252	184
	PERCENT	100	89	1	88	1	-	-	-	1	69	1	1	1
MULTAN DIVISION	**NUMBER**	**2344**	**2177**	**123**	**2121**	**14**	**-**	**7**	**26**	**10**	**1769**	**6648**	**5516**	**6182**
	PERCENT	**100**	**93**	**5**	**90**	**1**	**0**	**0**	**1**	**0**	**75**	**16**	**17**	**20**
KHANEWAL DISTRICT	**NUMBER**	**655**	**632**	**23**	**574**	**1**	**-**	**1**	**8**	**2**	**505**	**1,577**	**1,389**	**1,455**
	PERCENT	**100**	**96**	**4**	**88**	**0**	**-**	**0**	**1**	**0**	**77**	**4**	**4**	**5**
JAHANIAN	NUMBER	86	85	2	79	-	-	-	-	-	84	251	233	270
	PERCENT	100	99	2	92	-	-	-	-	-	98	1	1	1
KABIRWALA	NUMBER	255	235	18	188	1	-	1	8	1	165	553	435	424
	PERCENT	100	92	7	74	0	-	0	3	0	65	1	1	1
KHANEWAL	NUMBER	146	146	-	141	-	-	-	-	1	121	409	397	345
	PERCENT	100	100	-	97	-	-	-	-	1	83	1	1	1
MIAN CHANNU	NUMBER	168	166	3	166	-	-	-	-	-	135	364	324	416
	PERCENT	100	99	2	99	-	-	-	-	-	80	1	1	1
LODHRAN DISTRICT	**NUMBER**	**425**	**403**	**19**	**390**	**2**	**-**	**2**	**-**	**5**	**320**	**1,095**	**968**	**1,076**
	PERCENT	**100**	**95**	**4**	**92**	**0**	**-**	**0**	**-**	**1**	**75**	**3**	**3**	**3**
DUNYAPUR	NUMBER	183	177	-	165	1	-	-	-	5	154	478	424	578
	PERCENT	100	97	-	90	1	-	-	-	3	84	1	1	2
KAHROR PACCA	NUMBER	101	92	11	99	-	-	2	-	-	56	209	192	215
	PERCENT	100	91	11	98	-	-	2	-	-	55	1	1	1
LODHRAN	NUMBER	141	134	8	126	1	-	-	-	-	110	408	352	284
	PERCENT	100	95	6	89	1	-	-	-	-	78	1	1	1
MULTAN DISTRICT	**NUMBER**	**505**	**426**	**46**	**454**	**3**	**-**	**2**	**15**	**1**	**326**	**1,932**	**1,454**	**1,646**
	PERCENT	**100**	**84**	**9**	**90**	**1**	**-**	**0**	**3**	**0**	**65**	**5**	**5**	**5**
JALALPUR PIRWALA	NUMBER	109	80	18	93	-	-	-	7	-	77	369	326	411
	PERCENT	100	73	17	85	-	-	-	6	-	71	1	1	1
MULTAN CITY	NUMBER	33	30	4	28	-	-	1	-	-	8	30	24	27
	PERCENT	100	91	12	85	-	-	3	-	-	24	*	*	*
MULTAN SADDAR	NUMBER	278	243	14	253	3	-	1	8	1	175	863	661	823
	PERCENT	100	87	5	91	1	-	0	3	0	63	2	2	3
SHUJABAD	NUMBER	85	73	10	80	-	-	-	-	-	66	670	443	386
	PERCENT	100	86	12	94	-	-	-	-	-	78	2	1	1
VEHARI DISTRICT	**NUMBER**	**759**	**716**	**35**	**703**	**8**	**-**	**2**	**3**	**2**	**618**	**2,044**	**1,705**	**2,005**
	PERCENT	**100**	**94**	**5**	**93**	**1**	**-**	**0**	**0**	**0**	**81**	**5**	**5**	**6**
BUREWALA	NUMBER	226	219	8	202	5	-	1	3	-	203	584	542	622
	PERCENT	100	97	4	89	2	-	0	1	-	90	1	2	2
MAILSI	NUMBER	301	281	16	287	-	-	1	-	1	206	780	591	700
	PERCENT	100	93	5	95	-	-	0	-	0	68	2	2	2
VEHARI	NUMBER	232	216	11	214	3	-	-	-	1	209	680	572	683
	PERCENT	100	93	5	92	1	-	-	-	0	90	2	2	2
RAWALPINDI DIVISION	**NUMBER**	**2306**	**83**	**61**	**688**	**50**	**57**	**1903**	**16**	**66**	**47**	**100**	**71**	**76**
	PERCENT	**100**	**4**	**3**	**30**	**2**	**2**	**83**	**1**	**3**	**2**	**0**	**0**	**0**
ATTOCK DISTRICT	**NUMBER**	**405**	**19**	**13**	**182**	**14**	**8**	**283**	**2**	**29**	**4**	**7**	**7**	**1**
	PERCENT	**100**	**5**	**3**	**45**	**3**	**2**	**70**	**0**	**7**	**1**	*****	*****	*****
ATTOCK	NUMBER	41	5	1	29	6	1	29	-	-	-	-	-	-
	PERCENT	100	12	2	71	15	2	71	-	-	-	-	-	-
FATEH JANG	NUMBER	108	4	3	16	7	4	80	-	20	-	-	-	-
	PERCENT	100	4	3	15	6	4	74	-	19	-	-	-	-
HASAN ABDAL	NUMBER	44	4	2	40	-	1	19	-	1	3	6	6	1
	PERCENT	100	9	5	91	-	2	43	-	2	7	*	*	*
HAZRO	NUMBER	74	2	3	66	1	-	33	-	2	-	-	-	-
	PERCENT	100	3	4	89	1	-	45	-	3	-	-	-	-
JAND	NUMBER	65	4	1	15	-	1	57	-	-	1	1	1	0
	PERCENT	100	6	2	23	-	2	88	-	-	2	*	*	*
PINDI GHEB	NUMBER	73	-	3	16	-	1	65	2	6	-	-	-	-
	PERCENT	100	-	4	22	-	1	89	3	8	-	-	-	-
CHAKWAL DISTRICT	**NUMBER**	**398**	**22**	**10**	**131**	**7**	**13**	**350**	**4**	**22**	**8**	**18**	**14**	**11**
	PERCENT	**100**	**6**	**3**	**33**	**2**	**3**	**88**	**1**	**6**	**2**	*****	*****	*****
CHAKWAL	NUMBER	225	17	9	60	2	4	203	1	11	3	6	6	1
	PERCENT	100	8	4	27	1	2	90	0	5	1	*	*	*
CHOA SAIDAN SHAH	NUMBER	42	-	-	10	-	3	37	-	2	-	-	-	-
	PERCENT	100	-	-	24	-	7	88	-	5	-	-	-	-
KALLAR KAHAR	NUMBER	49	-	-	9	-	-	47	-	2	-	-	-	-
	PERCENT	100	-	-	18	-	-	96	-	4	-	-	-	-
LAWA	NUMBER	17	-	-	8	2	2	15	-	4	-	-	-	-
	PERCENT	100	-	-	47	12	12	88	-	24	-	-	-	-
TALA GANG	NUMBER	65	5	1	44	3	4	48	3	3	5	12	8	10
	PERCENT	100	8	2	68	5	6	74	5	5	8	*	*	*
JHELUM DISTRICT	**NUMBER**	**526**	**19**	**28**	**278**	**1**	**5**	**355**	**1**	**12**	**16**	**23**	**19**	**30**
	PERCENT	**100**	**4**	**5**	**53**	**0**	**1**	**67**	**0**	**2**	**3**	*****	*****	*****
DINA	NUMBER	122	17	4	71	1	1	85	-	1	14	20	18	12
	PERCENT	100	14	3	58	1	1	70	-	1	11	*	*	*

TABLE 2.2 : MOUZAS REPORTING SOURCES OF IRRIGATION AND WATER COURSE IMPROVEMENT SCHEME

ADMINISTRATIVE UNIT		RURAL POPU-LATED MOUZAS	MOUZAS REPORTING SOURCES OF IRRIGATION								WATER COURSE IMPROVEMENTS SCHEME			
			CANAL	RIVER	TUBEWELL / WELL	RAVINE/ STREAM	SPRING/ KAREZ	ARID (BARANI)	FLOODING / TORRENT	OTHERS	MOUZAS REPORTING	TOTAL WATER COURSES	IMPROVED WATER COURSES	LENGTH OF IMPROVED WATER COURSES (IN'000' METRES)
1		2	3	4	5	6	7	8	9	10	11	12	13	14
JHELUM	NUMBER	140	-	13	119	-	1	88	-	3	-	-	-	-
	PERCENT	100	-	9	85	-	1	63	-	2	-	-	-	-
PIND DADAN KHAN	NUMBER	118	-	9	80	-	3	45	1	4	-	-	-	-
	PERCENT	100	-	8	68	-	3	38	1	3	-	-	-	-
SOHAWA	NUMBER	146	2	2	8	-	-	137	-	4	2	3	1	18
	PERCENT	100	1	1	5	-	-	94	-	3	1	*	*	*
RAWALPINDI DISTRICT	**NUMBER**	**977**	**23**	**10**	**97**	**28**	**31**	**915**	**9**	**3**	**19**	**52**	**31**	**34**
	PERCENT	**100**	**2**	**1**	**10**	**3**	**3**	**94**	**1**	**0**	**2**	*	*	*
GUJAR KHAN	NUMBER	368	9	4	20	2	3	357	-	3	9	39	20	13
	PERCENT	100	2	1	5	1	1	97	-	1	2	*	*	*
KAHUTA	NUMBER	122	-	1	2	1	-	120	-	-	-	-	-	-
	PERCENT	100	-	1	2	1	-	98	-	-	-	-	-	-
KALLAR SAYADDAN	NUMBER	87	-	-	-	2	1	85	-	-	-	-	-	-
	PERCENT	100	-	-	-	2	1	98	-	-	-	-	-	-
KOTLI SATTIAN	NUMBER	32	-	-	-	1	20	14	-	-	-	-	-	-
	PERCENT	100	-	-	-	3	63	44	-	-	-	-	-	-
MURREE	NUMBER	33	-	-	-	1	4	31	-	-	-	-	-	-
	PERCENT	100	-	-	-	3	12	94	-	-	-	-	-	-
RAWALPINDI	NUMBER	298	2	4	46	10	3	279	6	-	2	5	5	10
	PERCENT	100	1	1	15	3	1	94	2	-	1	*	*	*
TAXILA	NUMBER	37	12	1	29	11	-	29	3	-	8	8	6	11
	PERCENT	100	32	3	78	30	-	78	8	-	22	*	*	*
SAHIWAL DIVISION	**NUMBER**	**1916**	**1770**	**103**	**1691**	**19**	**-**	**7**	**3**	**11**	**1406**	**4494**	**3263**	**3155**
	PERCENT	**100**	**92**	**5**	**88**	**1**	**0**	**0**	**0**	**1**	**73**	**11**	**10**	**10**
OKARA DISTRICT	**NUMBER**	**854**	**781**	**45**	**703**	**7**	**-**	**6**	**2**	**4**	**585**	**1,890**	**1,241**	**1,076**
	PERCENT	**100**	**91**	**5**	**82**	**1**	**-**	**1**	**0**	**0**	**69**	**5**	**4**	**3**
DEPALPUR	NUMBER	505	441	32	431	3	-	6	1	1	266	1,027	525	377
	PERCENT	100	87	6	85	1	-	1	0	0	53	2	2	1
OKARA	NUMBER	223	214	10	197	3	-	-	-	1	207	547	443	395
	PERCENT	100	96	4	88	1	-	-	-	0	93	1	1	1
RENALA KHURD	NUMBER	126	126	3	75	1	-	-	1	2	112	316	273	304
	PERCENT	100	100	2	60	1	-	-	1	2	89	1	1	1
PAKPATTAN DISTRICT	**NUMBER**	**553**	**513**	**34**	**512**	**4**	**-**	**1**	**1**	**5**	**433**	**1,334**	**1,056**	**1,105**
	PERCENT	**100**	**93**	**6**	**93**	**1**	**-**	**0**	**0**	**1**	**78**	**3**	**3**	**4**
ARIF WALA	NUMBER	245	229	7	212	1	-	-	-	2	201	516	475	556
	PERCENT	100	93	3	87	0	-	-	-	1	82	1	1	2
PAKPATTAN	NUMBER	308	284	27	300	3	-	1	1	3	232	818	581	549
	PERCENT	100	92	9	97	1	-	0	0	1	75	2	2	2
SAHIWAL DISTRICT	**NUMBER**	**509**	**476**	**24**	**476**	**8**	**-**	**-**	**-**	**2**	**388**	**1,270**	**966**	**975**
	PERCENT	**100**	**94**	**5**	**94**	**2**	**-**	**-**	**-**	**0**	**76**	**3**	**3**	**3**
CHICHAWATNI	NUMBER	236	232	8	222	1	-	-	-	-	201	630	526	512
	PERCENT	100	98	3	94	0	-	-	-	-	85	2	2	2
SAHIWAL	NUMBER	273	244	16	254	7	-	-	-	2	187	640	440	462
	PERCENT	100	89	6	93	3	-	-	-	1	68	2	1	1
SARGODHA DIVISION	**NUMBER**	**1759**	**1227**	**58**	**1494**	**14**	**-**	**453**	**43**	**24**	**999**	**3861**	**3049**	**2762**
	PERCENT	**100**	**70**	**3**	**85**	**1**	**0**	**26**	**2**	**1**	**57**	**9**	**9**	**9**
BHAKKAR DISTRICT	**NUMBER**	**516**	**290**	**6**	**481**	**2**	**-**	**196**	**3**	**4**	**281**	**1,169**	**840**	**790**
	PERCENT	**100**	**56**	**1**	**93**	**0**	**-**	**38**	**1**	**1**	**54**	**3**	**3**	**3**
BHAKKAR TEHSIL	NUMBER	217	129	3	199	1	-	36	3	-	127	412	344	343
	PERCENT	100	59	1	92	0	-	17	1	-	59	1	1	1
DARYA KHAN TEHSIL	NUMBER	103	70	-	97	-	-	38	-	4	70	270	222	155
	PERCENT	100	68	-	94	-	-	37	-	4	68	1	1	*
KALUR KOT TEHSIL	NUMBER	92	64	3	84	1	-	36	-	-	61	381	201	237
	PERCENT	100	70	3	91	1	-	39	-	-	66	1	1	1
MANKERA TEHSIL	NUMBER	104	27	-	101	-	-	86	-	-	23	106	73	56
	PERCENT	100	26	-	97	-	-	83	-	-	22	*	*	*
KHUSHAB DISTRICT	**NUMBER**	**252**	**125**	**18**	**167**	**7**	**-**	**154**	**6**	**14**	**58**	**304**	**193**	**120**
	PERCENT	**100**	**50**	**7**	**66**	**3**	**-**	**61**	**2**	**6**	**23**	**1**	**1**	*
KHUSHAB	NUMBER	100	64	15	55	3	-	43	5	2	31	184	78	59
	PERCENT	100	64	15	55	3	-	43	5	2	31	*	*	*
NOORPUR	NUMBER	71	16	1	65	1	-	50	-	-	6	13	12	10
	PERCENT	100	23	1	92	1	-	70	-	-	8	*	*	*
NOWSHERA	NUMBER	28	-	-	26	3	-	26	1	-	-	-	-	-
	PERCENT	100	-	-	93	11	-	93	4	-	-	-	-	-
QUAIDABAD	NUMBER	53	45	2	21	-	-	35	-	12	21	107	103	52
	PERCENT	100	85	4	40	-	-	66	-	23	40	*	*	*
MIANWALI DISTRICT	**NUMBER**	**210**	**105**	**9**	**184**	**1**	**-**	**96**	**34**	**3**	**72**	**495**	**459**	**348**
	PERCENT	**100**	**50**	**4**	**88**	**0**	**-**	**46**	**16**	**1**	**34**	**1**	**1**	**1**
ISA KHEL	NUMBER	56	10	2	46	1	-	30	20	1	-	-	-	-
	PERCENT	100	18	4	82	2	-	54	36	2	-	-	-	-
MAINWALI	NUMBER	83	39	4	73	-	-	46	10	1	24	201	169	185
	PERCENT	100	47	5	88	-	-	55	12	1	29	*	1	1

TABLE 2.2 : MOUZAS REPORTING SOURCES OF IRRIGATION AND WATER COURSE IMPROVEMENT SCHEME

ADMINISTRATIVE UNIT		RURAL POPU-LATED MOUZAS	MOUZAS REPORTING SOURCES OF IRRIGATION								WATER COURSE IMPROVEMENTS SCHEME			
			CANAL	RIVER	TUBEWELL / WELL	RAVINE/ STREAM	SPRING/ KAREZ	ARID (BARANI)	FLOODING / TORRENT	OTHERS	MOUZAS REPORTING	TOTAL WATER COURSES	IMPROVED WATER COURSES	LENGTH OF IMPROVED WATER COURSES (IN'000' METRES)
1		2	3	4	5	6	7	8	9	10	11	12	13	14
PIPLAN	NUMBER	71	56	3	65	-	-	20	4	1	48	294	290	163
	PERCENT	100	79	4	92	-	-	28	6	1	68	1	1	1
SARGODHA DISTRICT	**NUMBER**	**781**	**707**	**25**	**662**	**4**	**-**	**7**	**-**	**3**	**588**	**1,893**	**1,557**	**1,504**
	PERCENT	**100**	**91**	**3**	**85**	**1**	**-**	**1**	**-**	**0**	**75**	**5**	**5**	**5**
BHALWAL	NUMBER	53	52	3	49	2	-	-	-	1	50	186	134	135
	PERCENT	100	98	6	92	4	-	-	-	2	94	*	*	*
BHERA	NUMBER	100	78	5	96	1	-	1	-	1	44	102	68	47
	PERCENT	100	78	5	96	1	-	1	-	1	44	*	*	*
KOT MOMIN	NUMBER	106	78	9	84	-	-	1	-	1	56	224	190	148
	PERCENT	100	74	8	79	-	-	1	-	1	53	1	1	*
SAHIWAL	NUMBER	140	119	3	134	-	-	-	-	-	103	372	265	193
	PERCENT	100	85	2	96	-	-	-	-	-	74	1	1	1
SARGODHA	NUMBER	193	192	1	132	1	-	4	-	-	178	541	486	582
	PERCENT	100	99	1	68	1	-	2	-	-	92	1	2	2
SHAHPUR	NUMBER	100	99	1	91	-	-	-	-	-	75	236	197	164
	PERCENT	100	99	1	91	-	-	-	-	-	75	1	1	1
SILLANWALI	NUMBER	89	89	3	76	-	-	1	-	-	82	232	217	235
	PERCENT	100	100	3	85	-	-	1	-	-	92	1	1	1

* VALUE LESS THAN 0.5

TABLE 2.3 : DEPTH OF WATER TABLE IN MOUZA

ADMINISTRATIVE UNIT		NO. OF RURAL POPULATED MOUZAS	OVERALL (AVERAGE) DEPTH IN (FEET)	MOUZA BY DEPTH OF WATER TABLE (IN FEET)				
				Up to 50	51 - 100	101 - 250	251 - 500	501 & ABOVE
1		2	3	4	5	6	7	8
ISLAMABAD	**NUMBER**	**84**	**168**	**4**	**23**	**45**	**12**	**-**
	PERCENT	**100**		**5**	**27**	**54**	**14**	**-**
PUNJAB	**NUMBER**	**23,130**	**87**	**8764**	**8807**	**4818**	**719**	**21**
	PERCENT	**100**		**38**	**38**	**21**	**3**	*****
BAHAWALPUR DIVISION	**NUMBER**	**3,119**	**87**	**1585**	**1185**	**335**	**13**	**1**
	PERCENT	**100**		**51**	**38**	**11**	**0**	**0**
BAHAWALNAGAR DISTRICT	**NUMBER**	**1,043**	**58**	**583**	**394**	**66**	**-**	**-**
	PERCENT	**100**		**56**	**38**	**6**	**-**	**-**
BAHAWALNAGAR	NUMBER	235	41	189	38	8	-	-
	PERCENT	100		80	16	3	-	-
CHISHTIAN	NUMBER	212	57	101	110	1	-	-
	PERCENT	100		48	52	*	-	-
FORT ABBAS	NUMBER	169	84	45	85	39	-	-
	PERCENT	100		27	50	23	-	-
HAROONABAD	NUMBER	175	55	103	72	-	-	-
	PERCENT	100		59	41	-	-	-
MINCHINABAD	NUMBER	252	60	145	89	18	-	-
	PERCENT	100		58	35	7	-	-
BAHAWALPUR DISTRICT	**NUMBER**	**651**	**82**	**168**	**323**	**160**	**-**	**-**
	PERCENT	**100**		**26**	**50**	**25**	**-**	**-**
AHMADPUR EAST	NUMBER	186	59	101	73	12	-	-
	PERCENT	100		54	39	6	-	-
BAHAWALPUR SADDAR	NUMBER	114	108	3	58	53	-	-
	PERCENT	100		3	51	46	-	-
HASILPUR	NUMBER	106	94	16	57	33	-	-
	PERCENT	100		15	54	31	-	-
KHAIRPUR TAMEWALI	NUMBER	105	90	22	35	48	-	-
	PERCENT	100		21	33	46	-	-
YAZMAN	NUMBER	140	75	26	100	14	-	-
	PERCENT	100		19	71	10	-	-
CHOLISTAN	**NUMBER**	**323**	75	**168**	**87**	**55**	**13**	**-**
	PERCENT	**100**		52	**27**	**17**	**4**	**-**
FORT ABBAS	NUMBER	46	186	-	6	28	12	-
	PERCENT	100		-	13	61	26	-
LIAQUATPUR	NUMBER	133	49	77	54	1	1	-
	PERCENT	100		58	41	1	1	-
YAZMAN	NUMBER	144	64	91	27	26	-	-
	PERCENT	100		63	19	18	-	-
RAHIM YAR KHAN DISTRICT	**NUMBER**	**1,102**	**55**	**666**	**381**	**54**	**-**	**1**
	PERCENT	**100**		**60**	**35**	**5**	**-**	*****
KHANPUR	NUMBER	252	56	130	121	-	-	1
	PERCENT	100		52	48	-	-	*
LIAQUATPUR	NUMBER	235	44	194	37	4	-	-
	PERCENT	100		83	16	2	-	-
RAHIM YAR KHAN	NUMBER	304	56	175	116	13	-	-
	PERCENT	100		58	38	4	-	-
SADIQABAD	NUMBER	311	60	167	107	37	-	-
	PERCENT	100		54	34	12	-	-
D.G.KHAN DIVISION	**NUMBER**	**2,770**	**87**	**1587**	**607**	**307**	**268**	**1**
	PERCENT	**100**		**57**	**22**	**11**	**10**	**0**
DERA GHAZI KHAN DISTRICT	**NUMBER**	**772**	**154**	**254**	**134**	**180**	**203**	**1**
	PERCENT	**100**		**33**	**17**	**23**	**26**	*****

TABLE 2.3 : DEPTH OF WATER TABLE IN MOUZA

ADMINISTRATIVE UNIT		NO. OF RURAL POPULATED MOUZAS	OVERALL (AVERAGE) DEPTH IN (FEET)	MOUZA BY DEPTH OF WATER TABLE (IN FEET)				
				Up to 50	51 - 100	101 - 250	251 - 500	501 & ABOVE
1		2	3	4	5	6	7	8
DE-EXCLUDED AREA D.G KHAN	NUMBER	330	240	9	43	118	160	-
	PERCENT	100		3	13	36	48	-
DERA GHAZI KHAN	NUMBER	158	88	94	36	8	19	1
	PERCENT	100		59	23	5	12	1
KOT CHHUTTA	NUMBER	100	53	83	4	11	2	-
	PERCENT	100		83	4	11	2	-
TAUNSA	NUMBER	184	111	68	51	43	22	-
	PERCENT	100		37	28	23	12	-
LAYYAH DISTRICT	**NUMBER**	**651**	**47**	**496**	**116**	**38**	**1**	**-**
	PERCENT	**100**		**76**	**18**	**6**	*****	**-**
CHOUBARA	NUMBER	120	37	97	23	-	-	-
	PERCENT	100		81	19	-	-	-
KAROR LAL ESAN	NUMBER	225	52	162	38	24	1	-
	PERCENT	100		72	17	11	*	-
LAYYAH	NUMBER	306	47	237	55	14	-	-
	PERCENT	100		77	18	5	-	-
MUZAFFARGARH DISTRICT	**NUMBER**	**891**	**46**	**647**	**228**	**16**	**-**	**-**
	PERCENT	**100**		**73**	**26**	**2**	**-**	**-**
ALIPUR	NUMBER	97	63	32	64	1	-	-
	PERCENT	100		33	66	1	-	-
JATOI	NUMBER	73	43	63	6	4	-	-
	PERCENT	100		86	8	5	-	-
KOT ADDU	NUMBER	316	41	254	59	3	-	-
	PERCENT	100		80	19	1	-	-
MUZAFFARGARH	NUMBER	405	47	298	99	8	-	-
	PERCENT	100		74	24	2	-	-
RAJANPUR DISTRICT	**NUMBER**	**456**	**109**	**190**	**129**	**73**	**64**	**-**
	PERCENT	**100**		**42**	**28**	**16**	**14**	**-**
DE-EXCLUDED AREA RAJANPUR	NUMBER	22	347	-	-	-	22	-
	PERCENT	100		-	-	-	100	-
JAMPUR	NUMBER	164	149	35	47	41	41	-
	PERCENT	100		21	29	25	25	-
RAJANPUR	NUMBER	199	54	147	34	18	-	-
	PERCENT	100		74	17	9	-	-
ROJHAN	NUMBER	71	95	8	48	14	1	-
	PERCENT	100		11	68	20	1	-
FAISALABAD DIVISION	**NUMBER**	**2,321**	**87**	**1211**	**904**	**204**	**2**	**-**
	PERCENT	**100**		**52**	**39**	**9**	**0**	**-**
CHINIOT DISTRICT	**NUMBER**	**339**	63	**165**	**149**	**23**	**2**	**-**
	PERCENT	**100**		49	**44**	**7**	**1**	**-**
BHAWANA	NUMBER	104	70	37	58	9	-	-
	PERCENT	100		36	56	9	-	-
CHINIOT	NUMBER	108	57	65	40	1	2	-
	PERCENT	100		60	37	1	2	-
LALIAN	NUMBER	127	62	63	51	13	-	-
	PERCENT	100		50	40	10	-	-
FAISALABAD DISTRICT	**NUMBER**	**782**	**64**	**360**	**330**	**92**	**-**	**-**
	PERCENT	**100**		**46**	**42**	**12**	**-**	**-**
CHAK JHUMRA	NUMBER	65	36	58	7	-	-	-
	PERCENT	100		89	11	-	-	-
FAISALABAD CITY	NUMBER	2	105	-	1	1	-	-
	PERCENT	100		-	50	50	-	-

TABLE 2.3 : DEPTH OF WATER TABLE IN MOUZA

ADMINISTRATIVE UNIT		NO. OF RURAL POPULATED MOUZAS	OVERALL (AVERAGE) DEPTH IN (FEET)	MOUZA BY DEPTH OF WATER TABLE (IN FEET)				
				Up to 50	51 - 100	101 - 250	251 - 500	501 & ABOVE
1		2	3	4	5	6	7	8
FAISALABAD SADAR	NUMBER	171	64	81	71	19	-	-
	PERCENT	100		47	42	11	-	-
JARANWALA	NUMBER	259	70	115	94	50	-	-
	PERCENT	100		44	36	19	-	-
SAMMUNDRI	NUMBER	116	60	50	59	7	-	-
	PERCENT	100		43	51	6	-	-
TANDLIAN WALA	NUMBER	169	69	56	98	15	-	-
	PERCENT	100		33	58	9	-	-
JHANG DISTRICT	**NUMBER**	**668**	**50**	**451**	**173**	**44**	**-**	**-**
	PERCENT	**100**		**68**	**26**	**7**	**-**	**-**
18-HAZARI	NUMBER	102	53	65	33	4	-	-
	PERCENT	100		64	32	4	-	-
AHMADPUR SIAL	NUMBER	96	39	88	5	3	-	-
	PERCENT	100		92	5	3	-	-
JHANG	NUMBER	352	51	221	96	35	-	-
	PERCENT	100		63	27	10	-	-
SHORKOT	NUMBER	118	56	77	39	2	-	-
	PERCENT	100		65	33	2	-	-
TOBA TEK SINGH DISTRICT	**NUMBER**	**532**	**62**	**235**	**252**	**45**	**-**	**-**
	PERCENT	**100**		**44**	**47**	**8**	**-**	**-**
GOJRA	NUMBER	129	63	53	67	9	-	-
	PERCENT	100		41	52	7	-	-
KAMALIA	NUMBER	107	66	55	35	17	-	-
	PERCENT	100		51	33	16	-	-
PIRMAHAL	NUMBER	130	54	79	42	9	-	-
	PERCENT	100		61	32	7	-	-
TOBA TEK SINGH	NUMBER	166	67	48	108	10	-	-
	PERCENT	100		29	65	6	-	-
GUJRANWALA DIVISION	**NUMBER**	**5,029**	**87**	**1812**	**2153**	**934**	**124**	**5**
	PERCENT	**100**		**36**	**43**	**19**	**2**	**0**
GUJRANWALA DISTRICT	**NUMBER**	**749**	**68**	**328**	**343**	**75**	**2**	**1**
	PERCENT	**100**		**44**	**46**	**10**	*****	*****
GUJRANWALA CITY	NUMBER	4	41	4	-	-	-	-
	PERCENT	100		100	-	-	-	-
GUJRANWALA SADDAR	NUMBER	168	53	97	66	5	-	-
	PERCENT	100		58	39	3	-	-
KAMOKE	NUMBER	167	79	66	74	24	2	1
	PERCENT	100		40	44	14	1	1
NOWSHERA VIRKAN	NUMBER	179	80	48	104	27	-	-
	PERCENT	100		27	58	15	-	-
WAZIRABAD	NUMBER	231	62	113	99	19	-	-
	PERCENT	100		49	43	8	-	-
GUJRAT DISTRICT	**NUMBER**	**952**	**117**	**110**	**509**	**266**	**64**	**3**
	PERCENT	**100**		**12**	**53**	**28**	**7**	*****
GUJRAT	NUMBER	463	118	41	265	123	34	-
	PERCENT	100		9	57	27	7	-
KHARIAN	NUMBER	395	119	68	179	116	29	3
	PERCENT	100		17	45	29	7	1
SARAI ALAMGIR	NUMBER	94	103	1	65	27	1	-
	PERCENT	100		1	69	29	1	-
HAFIZABAD DISTRICT	**NUMBER**	**381**	**64**	**202**	**133**	**45**	**1**	**-**
	PERCENT	**100**		**53**	**35**	**12**	*****	**-**

TABLE 2.3 : DEPTH OF WATER TABLE IN MOUZA

ADMINISTRATIVE UNIT		NO. OF RURAL POPULATED MOUZAS	OVERALL (AVERAGE) DEPTH IN (FEET)	MOUZA BY DEPTH OF WATER TABLE (IN FEET)				
				Up to 50	51 - 100	101 - 250	251 - 500	501 & ABOVE
1		2	3	4	5	6	7	8
HAFIZABAD	NUMBER	189	58	110	68	10	1	-
	PERCENT	100		58	36	5	1	-
PINDI BHATTIAN	NUMBER	192	70	92	65	35	-	-
	PERCENT	100		48	34	18	-	-
MANDI BAHAUDDIN DISTRICT	**NUMBER**	**397**	**54**	**260**	**116**	**19**	**1**	**1**
	PERCENT	**100**		**65**	**29**	**5**	*****	*****
MALAKWAL	NUMBER	82	68	38	37	7	-	-
	PERCENT	100		46	45	9	-	-
MANDI BAHAUDDIN	NUMBER	104	45	80	20	4	-	-
	PERCENT	100		77	19	4	-	-
PHALIA	NUMBER	211	52	142	59	8	1	1
	PERCENT	100		67	28	4	*	*
NAROWAL DISTRICT	**NUMBER**	**1,146**	**112**	**191**	**546**	**369**	**40**	**-**
	PERCENT	**100**		**17**	**48**	**32**	**3**	**-**
NAROWAL	NUMBER	336	94	22	254	56	4	-
	PERCENT	100		7	76	17	1	-
SHAKARGARH	NUMBER	511	132	105	138	244	24	-
	PERCENT	100		21	27	48	5	-
ZAFARWAL	NUMBER	299	100	64	154	69	12	-
	PERCENT	100		21	52	23	4	-
SIALKOT DISTRICT	**NUMBER**	**1,404**	**73**	**721**	**506**	**160**	**16**	**-**
	PERCENT	**100**		**51**	**36**	**11**	**1**	**-**
DASKA TEHSIL	NUMBER	244	51	169	75	-	-	-
	PERCENT	100		69	31	-	-	-
PASROOR TEHSIL	NUMBER	543	72	271	202	69	1	-
	PERCENT	100		50	37	13	*	-
SAMBRIAL TEHSIL	NUMBER	143	50	110	32	1	-	-
	PERCENT	100		77	22	1	-	-
SIALKOT TEHSIL	NUMBER	474	92	171	197	90	15	-
	PERCENT	100		36	42	19	3	-
LAHORE DIVISION	**NUMBER**	**1,566**	**87**	**437**	**788**	**274**	**62**	**5**
	PERCENT	**100**		**28**	**50**	**17**	**4**	**0**
KASUR DISTRICT	**NUMBER**	**601**	**127**	**92**	**290**	**169**	**47**	**3**
	PERCENT	**100**		**15**	**48**	**28**	**8**	*****
CHUNIAN	NUMBER	178	98	25	113	34	6	-
	PERCENT	100		14	63	19	3	-
KASUR	NUMBER	223	112	53	74	85	11	-
	PERCENT	100		24	33	38	5	-
KOT RADHA KISHON	NUMBER	69	92	8	60	-	-	1
	PERCENT	100		12	87	-	-	1
PATTOKI	NUMBER	131	207	6	43	50	30	2
	PERCENT	100		5	33	38	23	2
NANKANA SAHIB DISTRICT	**NUMBER**	**385**	**56**	**204**	**160**	**20**	**1**	**-**
	PERCENT	**100**		**53**	**42**	**5**	*****	**-**
NANKANA SAHIB	NUMBER	313	55	165	138	10	-	-
	PERCENT	100		53	44	3	-	-
SANGLA HILL	NUMBER	39	25	39	-	-	-	-
	PERCENT	100		100	-	-	-	-
SHAH KOT	NUMBER	33	99	-	22	10	1	-
	PERCENT	100		-	67	30	3	-
SHEIKHUPURA DISTRICT	**NUMBER**	**580**	**84**	**141**	**338**	**85**	**14**	**2**
	PERCENT	**100**		**24**	**58**	**15**	**2**	*****

TABLE 2.3 : DEPTH OF WATER TABLE IN MOUZA

ADMINISTRATIVE UNIT		NO. OF RURAL POPULATED MOUZAS	OVERALL (AVERAGE) DEPTH IN (FEET)	MOUZA BY DEPTH OF WATER TABLE (IN FEET)				
				Up to 50	51 - 100	101 - 250	251 - 500	501 & ABOVE
1		2	3	4	5	6	7	8
FEROZE WALA	NUMBER	83	140	4	49	16	14	-
	PERCENT	100		5	59	19	17	-
MURIDKE	NUMBER	181	73	69	79	32	-	1
	PERCENT	100		38	44	18	-	1
SAFDARABAD	NUMBER	50	73	5	45	-	-	-
	PERCENT	100		10	90	-	-	-
SHARAK PUR	NUMBER	110	63	34	74	2	-	-
	PERCENT	100		31	67	2	-	-
SHEIKHUPRA	NUMBER	156	87	29	91	35	-	1
	PERCENT	100		19	58	22	-	1
MULTAN DIVISION	**NUMBER**	**2,344**	**87**	**291**	**1146**	**890**	**16**	**1**
	PERCENT	**100**		**12**	**49**	**38**	**1**	**0**
KHANEWAL DISTRICT	**NUMBER**	**655**	**91**	**145**	**274**	**234**	**1**	**1**
	PERCENT	**100**		**22**	**42**	**36**	*****	*****
JAHANIAN	NUMBER	86	116	-	35	51	-	-
	PERCENT	100		-	41	59	-	-
KABIRWALA	NUMBER	255	79	90	100	64	1	-
	PERCENT	100		35	39	25	*	-
KHANEWAL	NUMBER	146	107	-	76	70	-	-
	PERCENT	100		-	52	48	-	-
MIAN CHANNU	NUMBER	168	84	55	63	49	-	1
	PERCENT	100		33	38	29	-	1
LODHRAN DISTRICT	**NUMBER**	**425**	**117**	**4**	**199**	**221**	**1**	**-**
	PERCENT	**100**		**1**	**47**	**52**	*****	**-**
DUNYAPUR	NUMBER	183	122	1	94	88	-	-
	PERCENT	100		1	51	48	-	-
KAHROR PACCA	NUMBER	101	128	3	26	71	1	-
	PERCENT	100		3	26	70	1	-
LODHRAN	NUMBER	141	102	-	79	62	-	-
	PERCENT	100		-	56	44	-	-
MULTAN DISTRICT	**NUMBER**	**505**	**86**	**112**	**256**	**137**	**-**	**-**
	PERCENT	**100**		**22**	**51**	**27**	**-**	**-**
JALALPUR PIRWALA	NUMBER	109	66	31	67	11	-	-
	PERCENT	100		28	61	10	-	-
MULTAN CITY	NUMBER	33	121	1	17	15	-	-
	PERCENT	100		3	52	45	-	-
MULTAN SADDAR	NUMBER	278	90	63	125	90	-	-
	PERCENT	100		23	45	32	-	-
SHUJABAD	NUMBER	85	82	17	47	21	-	-
	PERCENT	100		20	55	25	-	-
VEHARI DISTRICT	**NUMBER**	**759**	**108**	**30**	**417**	**298**	**14**	**-**
	PERCENT	**100**		**4**	**55**	**39**	**2**	**-**
BUREWALA	NUMBER	226	118	5	132	85	4	-
	PERCENT	100		2	58	38	2	-
MAILSI	NUMBER	301	106	5	187	99	10	-
	PERCENT	100		2	62	33	3	-
VEHARI	NUMBER	232	101	20	98	114	-	-
	PERCENT	100		9	42	49	-	-
RAWALPINDI DIVISION	**NUMBER**	**2,306**	**87**	**332**	**712**	**1099**	**161**	**2**
	PERCENT	**100**		**14**	**31**	**48**	**7**	**0**
ATTOCK DISTRICT	**NUMBER**	**405**	**137**	**46**	**137**	**191**	**31**	**-**
	PERCENT	**100**		**11**	**34**	**47**	**8**	**-**

TABLE 2.3 : DEPTH OF WATER TABLE IN MOUZA

ADMINISTRATIVE UNIT		NO. OF RURAL POPULATED MOUZAS	OVERALL (AVERAGE) DEPTH IN (FEET)	MOUZA BY DEPTH OF WATER TABLE (IN FEET)				
				Up to 50	51 - 100	101 - 250	251 - 500	501 & ABOVE
1		2	3	4	5	6	7	8
ATTOCK	NUMBER	41	125	1	17	23	-	-
	PERCENT	100		2	41	56	-	-
FATEH JANG	NUMBER	108	133	8	44	55	1	-
	PERCENT	100		7	41	51	1	-
HASAN ABDAL	NUMBER	44	170	-	13	26	5	-
	PERCENT	100		-	30	59	11	-
HAZRO	NUMBER	74	64	32	35	7	-	-
	PERCENT	100		43	47	9	-	-
JAND	NUMBER	65	141	5	14	39	7	-
	PERCENT	100		8	22	60	11	-
PINDI GHEB	NUMBER	73	201	-	14	41	18	-
	PERCENT	100		-	19	56	25	-
CHAKWAL DISTRICT	**NUMBER**	**398**	**219**	**1**	**28**	**278**	**89**	**2**
	PERCENT	**100**		*****	**7**	**70**	**22**	**1**
CHAKWAL	NUMBER	225	202	-	23	166	35	1
	PERCENT	100		-	10	74	16	*
CHOA SAIDAN SHAH	NUMBER	42	250	-	1	24	16	1
	PERCENT	100		-	2	57	38	2
KALLAR KAHAR	NUMBER	49	291	-	1	19	29	-
	PERCENT	100		-	2	39	59	-
LAWA	NUMBER	17	260	-	-	14	3	-
	PERCENT	100		-	-	82	18	-
TALA GANG	NUMBER	65	194	1	3	55	6	-
	PERCENT	100		2	5	85	9	-
JHELUM DISTRICT	**NUMBER**	**526**	**99**	**195**	**158**	**154**	**19**	**-**
	PERCENT	**100**		**37**	**30**	**29**	**4**	**-**
DINA	NUMBER	122	94	32	54	34	2	-
	PERCENT	100		26	44	28	2	-
JHELUM	NUMBER	140	66	81	39	16	4	-
	PERCENT	100		58	28	11	3	-
PIND DADAN KHAN	NUMBER	118	58	74	37	7	-	-
	PERCENT	100		63	31	6	-	-
SOHAWA	NUMBER	146	170	8	28	97	13	-
	PERCENT	100		5	19	66	9	-
RAWALPINDI DISTRICT	**NUMBER**	**977**	**122**	**90**	**389**	**476**	**22**	**-**
	PERCENT	**100**		**9**	**40**	**49**	**2**	**-**
GUJAR KHAN	NUMBER	368	128	22	146	191	9	-
	PERCENT	100		6	40	52	2	-
KAHUTA	NUMBER	122	96	21	70	30	1	-
	PERCENT	100		17	57	25	1	-
KALLAR SAYADDAN	NUMBER	87	110	6	45	33	3	-
	PERCENT	100		7	52	38	3	-
KOTLI SATTIAN	NUMBER	32	132	-	10	22	-	-
	PERCENT	100		-	31	69	-	-
MURREE	NUMBER	33	127	1	12	20	-	-
	PERCENT	100		3	36	61	-	-
RAWALPINDI	NUMBER	298	126	38	90	162	8	-
	PERCENT	100		13	30	54	3	-
TAXILA	NUMBER	37	124	2	16	18	1	-
	PERCENT	100		5	43	49	3	-
SAHIWAL DIVISION	**NUMBER**	**1,916**	**87**	**278**	**1011**	**606**	**19**	**2**
	PERCENT	**100**		**15**	**53**	**32**	**1**	**0**

TABLE 2.3 : DEPTH OF WATER TABLE IN MOUZA

ADMINISTRATIVE UNIT		NO. OF RURAL POPULATED MOUZAS	OVERALL (AVERAGE) DEPTH IN (FEET)	MOUZA BY DEPTH OF WATER TABLE (IN FEET)				
				Up to 50	51 - 100	101 - 250	251 - 500	501 & ABOVE
1		2	3	4	5	6	7	8
OKARA DISTRICT	**NUMBER**	**854**	**93**	**175**	**442**	**223**	**14**	**-**
	PERCENT	**100**		**20**	**52**	**26**	**2**	**-**
DEPALPUR	NUMBER	505	85	113	286	98	8	-
	PERCENT	100		22	57	19	2	-
OKARA	NUMBER	223	103	58	64	95	6	-
	PERCENT	100		26	29	43	3	-
RENALA KHURD	NUMBER	126	103	4	92	30	-	-
	PERCENT	100		3	73	24	-	-
PAKPATTAN DISTRICT	**NUMBER**	**553**	**91**	**29**	**381**	**141**	**1**	**1**
	PERCENT	**100**		**5**	**69**	**25**	*****	*****
ARIF WALA	NUMBER	245	104	8	132	105	-	-
	PERCENT	100		3	54	43	-	-
PAKPATTAN	NUMBER	308	82	21	249	36	1	1
	PERCENT	100		7	81	12	*	*
SAHIWAL DISTRICT	**NUMBER**	**509**	**108**	**74**	**188**	**242**	**4**	**1**
	PERCENT	**100**		**15**	**37**	**48**	**1**	*****
CHICHAWATNI	NUMBER	236	119	20	70	144	2	-
	PERCENT	100		8	30	61	1	-
SAHIWAL	NUMBER	273	97	54	118	98	2	1
	PERCENT	100		20	43	36	1	*
SARGODHA DIVISION	**NUMBER**	**1,759**	**87**	**1231**	**301**	**169**	**54**	**4**
	PERCENT	**100**		**70**	**17**	**10**	**3**	**0**
BHAKKAR DISTRICT	**NUMBER**	**516**	**31**	**471**	**41**	**4**	**-**	**-**
	PERCENT	**100**		**91**	**8**	**1**	**-**	**-**
BHAKKAR TEHSIL	NUMBER	217	37	181	35	1	-	-
	PERCENT	100		83	16	*	-	-
DARYA KHAN TEHSIL	NUMBER	103	22	103	-	-	-	-
	PERCENT	100		100	-	-	-	-
KALUR KOT TEHSIL	NUMBER	92	35	83	6	3	-	-
	PERCENT	100		90	7	3	-	-
MANKERA TEHSIL	NUMBER	104	23	104	-	-	-	-
	PERCENT	100		100	-	-	-	-
KHUSHAB DISTRICT	**NUMBER**	**252**	**104**	**166**	**18**	**35**	**31**	**2**
	PERCENT	**100**		**66**	**7**	**14**	**12**	**1**
KHUSHAB	NUMBER	100	122	61	9	11	17	2
	PERCENT	100		61	9	11	17	2
NOORPUR	NUMBER	71	31	64	7	-	-	-
	PERCENT	100		90	10	-	-	-
NOWSHERA	NUMBER	28	257	-	-	22	6	-
	PERCENT	100		-	-	79	21	-
QUAIDABAD	NUMBER	53	88	41	2	2	8	-
	PERCENT	100		77	4	4	15	-
MIANWALI DISTRICT	**NUMBER**	**210**	**120**	**74**	**59**	**52**	**23**	**2**
	PERCENT	**100**		**35**	**28**	**25**	**11**	**1**
ISA KHEL	NUMBER	56	154	11	15	20	10	-
	PERCENT	100		20	27	36	18	-
MAINWALI	NUMBER	83	135	40	12	16	13	2
	PERCENT	100		48	14	19	16	2
PIPLAN	NUMBER	71	76	23	32	16	-	-
	PERCENT	100		32	45	23	-	-
SARGODHA DISTRICT	**NUMBER**	**781**	**53**	**520**	**183**	**78**	**-**	**-**
	PERCENT	**100**		**67**	**23**	**10**	**-**	**-**

TABLE 2.3 : DEPTH OF WATER TABLE IN MOUZA

ADMINISTRATIVE UNIT		NO. OF RURAL POPULATED MOUZAS	OVERALL (AVERAGE) DEPTH IN (FEET)	MOUZA BY DEPTH OF WATER TABLE (IN FEET)				
				Up to 50	51 - 100	101 - 250	251 - 500	501 & ABOVE
1		2	3	4	5	6	7	8
BHALWAL	NUMBER	53	36	51	2	-	-	-
	PERCENT	100		96	4	-	-	-
BHERA	NUMBER	100	39	90	9	1	-	-
	PERCENT	100		90	9	1	-	-
KOT MOMIN	NUMBER	106	35	101	4	1	-	-
	PERCENT	100		95	4	1	-	-
SAHIWAL	NUMBER	140	30	140	-	-	-	-
	PERCENT	100		100	-	-	-	-
SARGODHA	NUMBER	193	70	75	85	33	-	-
	PERCENT	100		39	44	17	-	-
SHAHPUR	NUMBER	100	65	47	43	10	-	-
	PERCENT	100		47	43	10	-	-
SILLANWALI	NUMBER	89	86	16	40	33	-	-
	PERCENT	100		18	45	37	-	-

* VALUE LESS THAN 0.5

TABLE 2.4 : MOUZAS REPORTING USE OF MODERN IRRIGATION TECHNOLOGY

ADMINISTRATIVE UNIT		RURAL POPULATED MOUZAS	NO OF MOUZAS REPORTING USE OF MODERN IRRIGATION TECHNOLOGY						
			DRIP		SPRINKLER		OTHERS		NONE
			MOUZA	NO. OF SYSTEM	MOUZA	NO. OF SYSTEM	MOUZA	NO. OF SYSTEM	
1		2	3	4	5	6	7	8	9
ISLAMABAD	**NUMBER**	**84**	**-**	**-**	**-**	**-**	**-**	**-**	**84**
	PERCENT	**100**	**-**	**-**	**-**	**-**	**-**	**-**	**100**
PUNJAB	**NUMBER**	**23130**	**333**	**608**	**89**	**180**	**104**	**240**	**22656**
	PERCENT	**100**	**1**	**100**	*****	**100**	*****	**100**	**98**
BAHAWALPUR DIVISION	**NUMBER**	**3119**	**29**	**38**	**7**	**25**	**7**	**17**	**3084**
	PERCENT	**100**	**1**	**6**	**0**	**14**	**0**	**7**	**99**
BAHAWALNAGAR DISTRICT	**NUMBER**	**1043**	**12**	**15**	**3**	**9**	**2**	**6**	**1,026**
	PERCENT	**100**	**1**	**2**	*****	**5**	*****	**3**	**98**
BAHAWALNAGAR	NUMBER	235	2	2	-	-	2	6	231
	PERCENT	100	1	*	-	-	1	3	98
CHISHTIAN	NUMBER	212	-	-	3	9	-	-	209
	PERCENT	100	-	-	1	5	-	-	99
FORT ABBAS	NUMBER	169	4	7	-	-	-	-	165
	PERCENT	100	2	1	-	-	-	-	98
HAROONABAD	NUMBER	175	6	6	-	-	-	-	169
	PERCENT	100	3	1	-	-	-	-	97
MINCHINABAD	NUMBER	252	-	-	-	-	-	-	252
	PERCENT	100	-	-	-	-	-	-	100
BAHAWALPUR DISTRICT	**NUMBER**	**651**	**2**	**4**	**1**	**4**	**1**	**2**	**649**
	PERCENT	**100**	*****	**1**	*****	**2**	*****	**1**	**100**
AHMADPUR EAST	NUMBER	186	1	1	-	-	-	-	185
	PERCENT	100	1	*	-	-	-	-	99
BAHAWALPUR SADDAR	NUMBER	114	-	-	-	-	-	-	114
	PERCENT	100	-	-	-	-	-	-	100
HASILPUR	NUMBER	106	-	-	-	-	-	-	106
	PERCENT	100	-	-	-	-	-	-	100
KHAIRPUR TAMEWALI	NUMBER	105	-	-	-	-	-	-	105
	PERCENT	100	-	-	-	-	-	-	100
YAZMAN	NUMBER	140	1	3	1	4	1	2	139
	PERCENT	100	1	*	1	2	1	1	99
CHOLISTAN	**NUMBER**	**323**	**-**	**-**	**-**	**-**	**-**	**-**	**323**
	PERCENT	**100**	**-**	**-**	**-**	**-**	**-**	**-**	**100**
FORT ABBAS	NUMBER	46	-	-	-	-	-	-	46
	PERCENT	100	-	-	-	-	-	-	100
LIAQUATPUR	NUMBER	133	-	-	-	-	-	-	133
	PERCENT	100	-	-	-	-	-	-	100
YAZMAN	NUMBER	144	-	-	-	-	-	-	144
	PERCENT	100	-	-	-	-	-	-	100
RAHIM YAR KHAN DISTRICT	**NUMBER**	**1102**	**15**	**19**	**3**	**12**	**4**	**9**	**1,086**
	PERCENT	**100**	**1**	**3**	*****	**7**	*****	**4**	**99**
KHANPUR	NUMBER	252	6	7	2	8	2	4	246
	PERCENT	100	2	1	1	4	1	2	98
LIAQUATPUR	NUMBER	235	-	-	-	-	-	-	235
	PERCENT	100	-	-	-	-	-	-	100
RAHIM YAR KHAN	NUMBER	304	8	11	1	4	1	2	296
	PERCENT	100	3	2	*	2	*	1	97
SADIQABAD	NUMBER	311	1	1	-	-	1	3	309
	PERCENT	100	*	*	-	-	*	1	99
D.G.KHAN DIVISION	**NUMBER**	**2770**	**33**	**48**	**5**	**15**	**23**	**45**	**2711**
	PERCENT	**100**	**1**	**8**	**0**	**8**	**1**	**19**	**98**
DERA GHAZI KHAN DISTRICT	**NUMBER**	**772**	**6**	**11**	**4**	**11**	**2**	**6**	**762**
	PERCENT	**100**	**1**	**2**	**1**	**6**	*****	**3**	**99**
DE-EXCLUDED AREA D.G KHAN	NUMBER	330	-	-	-	-	-	-	330
	PERCENT	100	-	-	-	-	-	-	100

TABLE 2.4 : MOUZAS REPORTING USE OF MODERN IRRIGATION TECHNOLOGY

ADMINISTRATIVE UNIT		RURAL POPULATED MOUZAS	NO OF MOUZAS REPORTING USE OF MODERN IRRIGATION TECHNOLOGY						
			DRIP		SPRINKLER		OTHERS		NONE
			MOUZA	NO. OF SYSTEM	MOUZA	NO. OF SYSTEM	MOUZA	NO. OF SYSTEM	
1		2	3	4	5	6	7	8	9
DERA GHAZI KHAN	NUMBER	158	1	1	-	-	2	6	155
	PERCENT	100	1	*	-	-	1	3	98
KOT CHHUTTA	NUMBER	100	1	1	3	9	-	-	97
	PERCENT	100	1	*	3	5	-	-	97
TAUNSA	NUMBER	184	4	9	1	2	-	-	180
	PERCENT	100	2	1	1	1	-	-	98
LAYYAH DISTRICT	**NUMBER**	**651**	**14**	**16**	**1**	**4**	**13**	**19**	**623**
	PERCENT	**100**	**2**	**3**	*	**2**	**2**	**8**	**96**
CHOUBARA	NUMBER	120	4	5	-	-	-	-	116
	PERCENT	100	3	1	-	-	-	-	97
KAROR LAL ESAN	NUMBER	225	7	8	1	4	13	19	204
	PERCENT	100	3	1	*	2	6	8	91
LAYYAH	NUMBER	306	3	3	-	-	-	-	303
	PERCENT	100	1	*	-	-	-	-	99
MUZAFFARGARH DISTRICT	**NUMBER**	**891**	**13**	**21**	**-**	**-**	**3**	**5**	**875**
	PERCENT	**100**	**1**	**3**	**-**	**-**	*	**2**	**98**
ALIPUR	NUMBER	97	3	3	-	-	1	3	93
	PERCENT	100	3	*	-	-	1	1	96
JATOI	NUMBER	73	-	-	-	-	-	-	73
	PERCENT	100	-	-	-	-	-	-	100
KOT ADDU	NUMBER	316	9	17	-	-	-	-	307
	PERCENT	100	3	3	-	-	-	-	97
MUZAFFARGARH	NUMBER	405	1	1	-	-	2	2	402
	PERCENT	100	*	*	-	-	*	1	99
RAJANPUR DISTRICT	**NUMBER**	**456**	**-**	**-**	**-**	**-**	**5**	**15**	**451**
	PERCENT	**100**	**-**	**-**	**-**	**-**	**1**	**6**	**99**
DE-EXCLUDED AREA RAJANPUR	NUMBER	22	-	-	-	-	1	3	21
	PERCENT	100	-	-	-	-	5	1	95
JAMPUR	NUMBER	164	-	-	-	-	4	12	160
	PERCENT	100	-	-	-	-	2	5	98
RAJANPUR	NUMBER	199	-	-	-	-	-	-	199
	PERCENT	100	-	-	-	-	-	-	100
ROJHAN	NUMBER	71	-	-	-	-	-	-	71
	PERCENT	100	-	-	-	-	-	-	100
FAISALABAD DIVISION	**NUMBER**	**2321**	**71**	**106**	**6**	**15**	**3**	**6**	**2246**
	PERCENT	**100**	**3**	**17**	**0**	**8**	**0**	**3**	**97**
CHINIOT DISTRICT	**NUMBER**	**339**	**7**	**10**	**2**	**4**	**2**	**5**	**330**
	PERCENT	**100**	**2**	**2**	**1**	**2**	**1**	**2**	**97**
BHAWANA	NUMBER	104	-	-	-	-	1	3	103
	PERCENT	100	-	-	-	-	1	1	99
CHINIOT	NUMBER	108	2	2	-	-	-	-	106
	PERCENT	100	2	*	-	-	-	-	98
LALIAN	NUMBER	127	5	8	2	4	1	2	121
	PERCENT	100	4	1	2	2	1	1	95
FAISALABAD DISTRICT	**NUMBER**	**782**	**23**	**29**	**2**	**2**	**-**	**-**	**758**
	PERCENT	**100**	**3**	**5**	*	**1**	**-**	**-**	**97**
CHAK JHUMRA	NUMBER	65	2	2	1	1	-	-	62
	PERCENT	100	3	*	2	1	-	-	95
FAISALABAD CITY	NUMBER	2	-	-	-	-	-	-	2
	PERCENT	100	-	-	-	-	-	-	100
FAISALABAD SADAR	NUMBER	171	5	9	1	1	-	-	166
	PERCENT	100	3	1	1	1	-	-	97
JARANWALA	NUMBER	259	8	10	-	-	-	-	251
	PERCENT	100	3	2	-	-	-	-	97

TABLE 2.4 : MOUZAS REPORTING USE OF MODERN IRRIGATION TECHNOLOGY

ADMINISTRATIVE UNIT		RURAL POPULATED MOUZAS	NO OF MOUZAS REPORTING USE OF MODERN IRRIGATION TECHNOLOGY						
			DRIP		SPRINKLER		OTHERS		NONE
			MOUZA	NO. OF SYSTEM	MOUZA	NO. OF SYSTEM	MOUZA	NO. OF SYSTEM	
1		2	3	4	5	6	7	8	9
SAMMUNDRI	NUMBER	116	4	4	-	-	-	-	112
	PERCENT	100	3	1	-	-	-	-	97
TANDLIAN WALA	NUMBER	169	4	4	-	-	-	-	165
	PERCENT	100	2	1	-	-	-	-	98
JHANG DISTRICT	**NUMBER**	**668**	**9**	**20**	**1**	**8**	**-**	**-**	**658**
	PERCENT	**100**	**1**	**3**	*****	**4**	**-**	**-**	**99**
18-HAZARI	NUMBER	102	4	14	-	-	-	-	98
	PERCENT	100	4	2	-	-	-	-	96
AHMADPUR SIAL	NUMBER	96	3	4	1	8	-	-	92
	PERCENT	100	3	1	1	4	-	-	96
JHANG	NUMBER	352	-	-	-	-	-	-	352
	PERCENT	100	-	-	-	-	-	-	100
SHORKOT	NUMBER	118	2	2	-	-	-	-	116
	PERCENT	100	2	*	-	-	-	-	98
TOBA TEK SINGH DISTRICT	**NUMBER**	**532**	**32**	**47**	**1**	**1**	**1**	**1**	**500**
	PERCENT	**100**	**6**	**8**	*****	**1**	*****	*****	**94**
GOJRA	NUMBER	129	2	4	1	1	-	-	127
	PERCENT	100	2	1	1	1	-	-	98
KAMALIA	NUMBER	107	4	5	-	-	-	-	103
	PERCENT	100	4	1	-	-	-	-	96
PIRMAHAL	NUMBER	130	5	11	-	-	1	1	125
	PERCENT	100	4	2	-	-	1	*	96
TOBA TEK SINGH	NUMBER	166	21	27	-	-	-	-	145
	PERCENT	100	13	4	-	-	-	-	87
GUJRANWALA DIVISION	**NUMBER**	**5029**	**33**	**75**	**27**	**43**	**37**	**90**	**4941**
	PERCENT	**100**	**1**	**12**	**1**	**24**	**1**	**38**	**98**
GUJRANWALA DISTRICT	**NUMBER**	**749**	**3**	**3**	**5**	**8**	**1**	**2**	**742**
	PERCENT	**100**	*****	*****	**1**	**4**	*****	**1**	**99**
GUJRANWALA CITY	NUMBER	4	-	-	-	-	-	-	4
	PERCENT	100	-	-	-	-	-	-	100
GUJRANWALA SADDAR	NUMBER	168	1	1	1	2	1	2	167
	PERCENT	100	1	*	1	1	1	1	99
KAMOKE	NUMBER	167	1	1	1	2	-	-	165
	PERCENT	100	1	*	1	1	-	-	99
NOWSHERA VIRKAN	NUMBER	179	-	-	1	1	-	-	178
	PERCENT	100	-	-	1	1	-	-	99
WAZIRABAD	NUMBER	231	1	1	2	3	-	-	228
	PERCENT	100	*	*	1	2	-	-	99
GUJRAT DISTRICT	**NUMBER**	**952**	**8**	**12**	**2**	**3**	**7**	**17**	**936**
	PERCENT	**100**	**1**	**2**	*****	**2**	**1**	**7**	**98**
GUJRAT	NUMBER	463	4	4	1	1	4	12	455
	PERCENT	100	1	1	*	1	1	5	98
KHARIAN	NUMBER	395	3	5	1	2	3	5	388
	PERCENT	100	1	1	*	1	1	2	98
SARAI ALAMGIR	NUMBER	94	1	3	-	-	-	-	93
	PERCENT	100	1	*	-	-	-	-	99
HAFIZABAD DISTRICT	**NUMBER**	**381**	**8**	**32**	**6**	**7**	**3**	**9**	**367**
	PERCENT	**100**	**2**	**5**	**2**	**4**	**1**	**4**	**96**
HAFIZABAD	NUMBER	189	3	3	4	5	1	3	183
	PERCENT	100	2	*	2	3	1	1	97
PINDI BHATTIAN	NUMBER	192	5	29	2	2	2	6	184
	PERCENT	100	3	5	1	1	1	3	96
MANDI BAHAUDDIN DISTRICT	**NUMBER**	**397**	**7**	**15**	**1**	**2**	**1**	**3**	**389**
	PERCENT	**100**	**2**	**2**	*****	**1**	*****	**1**	**98**

TABLE 2.4 : MOUZAS REPORTING USE OF MODERN IRRIGATION TECHNOLOGY

ADMINISTRATIVE UNIT		RURAL POPULATED MOUZAS	NO OF MOUZAS REPORTING USE OF MODERN IRRIGATION TECHNOLOGY						
			DRIP		SPRINKLER		OTHERS		NONE
			MOUZA	NO. OF SYSTEM	MOUZA	NO. OF SYSTEM	MOUZA	NO. OF SYSTEM	
1		2	3	4	5	6	7	8	9
MALAKWAL	NUMBER	82	5	11	1	2	-	-	77
	PERCENT	100	6	2	1	1	-	-	94
MANDI BAHAUDDIN	NUMBER	104	1	3	-	-	1	3	102
	PERCENT	100	1	*	-	-	1	1	98
PHALIA	NUMBER	211	1	1	-	-	-	-	210
	PERCENT	100	*	*	-	-	-	-	100
NAROWAL DISTRICT	**NUMBER**	**1146**	**5**	**7**	**8**	**9**	**1**	**1**	**1,134**
	PERCENT	**100**	*	**1**	**1**	**5**	*	*	**99**
NAROWAL	NUMBER	336	1	1	1	1	-	-	334
	PERCENT	100	*	*	*	1	-	-	99
SHAKARGARH	NUMBER	511	3	5	1	2	1	1	507
	PERCENT	100	1	1	*	1	*	*	99
ZAFARWAL	NUMBER	299	1	1	6	6	-	-	293
	PERCENT	100	*	*	2	3	-	-	98
SIALKOT DISTRICT	**NUMBER**	**1404**	**2**	**6**	**5**	**14**	**24**	**58**	**1,373**
	PERCENT	**100**	*	**1**	*	**8**	**2**	**24**	**98**
DASKA TEHSIL	NUMBER	244	-	-	1	2	-	-	243
	PERCENT	100	-	-	*	1	-	-	100
PASROOR TEHSIL	NUMBER	543	1	2	3	11	1	3	539
	PERCENT	100	*	*	1	6	*	1	99
SAMBRIAL TEHSIL	NUMBER	143	-	-	1	1	3	9	139
	PERCENT	100	-	-	1	1	2	4	97
SIALKOT TEHSIL	NUMBER	474	1	4	-	-	20	46	452
	PERCENT	100	*	1	-	-	4	19	95
LAHORE DIVISION	**NUMBER**	**1566**	**20**	**34**	**5**	**10**	**4**	**13**	**1539**
	PERCENT	**100**	**1**	**6**	**0**	**6**	**0**	**5**	**98**
KASUR DISTRICT	**NUMBER**	**601**	**16**	**28**	**4**	**9**	**1**	**4**	**582**
	PERCENT	**100**	**3**	**5**	**1**	**5**	*	**2**	**97**
CHUNIAN	NUMBER	178	1	1	2	4	1	4	175
	PERCENT	100	1	*	1	2	1	2	98
KASUR	NUMBER	223	10	19	2	5	-	-	212
	PERCENT	100	4	3	1	3	-	-	95
KOT RADHA KISHON	NUMBER	69	2	2	-	-	-	-	67
	PERCENT	100	3	*	-	-	-	-	97
PATTOKI	NUMBER	131	3	6	-	-	-	-	128
	PERCENT	100	2	1	-	-	-	-	98
NANKANA SAHIB DISTRICT	**NUMBER**	**385**	**1**	**2**	**-**	**-**	**-**	**-**	**384**
	PERCENT	**100**	*	*	**-**	**-**	**-**	**-**	**100**
NANKANA SAHIB	NUMBER	313	-	-	-	-	-	-	313
	PERCENT	100	-	-	-	-	-	-	100
SANGLA HILL	NUMBER	39	1	2	-	-	-	-	38
	PERCENT	100	3	*	-	-	-	-	97
SHAH KOT	NUMBER	33	-	-	-	-	-	-	33
	PERCENT	100	-	-	-	-	-	-	100
SHEIKHUPURA DISTRICT	**NUMBER**	**580**	**3**	**4**	**1**	**1**	**3**	**9**	**573**
	PERCENT	**100**	**1**	**1**	*	**1**	**1**	**4**	**99**
FEROZE WALA	NUMBER	83	-	-	-	-	1	3	82
	PERCENT	100	-	-	-	-	1	1	99
MURIDKE	NUMBER	181	2	3	1	1	-	-	178
	PERCENT	100	1	*	1	1	-	-	98
SAFDARABAD	NUMBER	50	-	-	-	-	-	-	50
	PERCENT	100	-	-	-	-	-	-	100
SHARAK PUR	NUMBER	110	1	1	-	-	-	-	109
	PERCENT	100	1	*	-	-	-	-	99

TABLE 2.4 : MOUZAS REPORTING USE OF MODERN IRRIGATION TECHNOLOGY

ADMINISTRATIVE UNIT		RURAL POPULATED MOUZAS	NO OF MOUZAS REPORTING USE OF MODERN IRRIGATION TECHNOLOGY						
			DRIP		SPRINKLER		OTHERS		NONE
			MOUZA	NO. OF SYSTEM	MOUZA	NO. OF SYSTEM	MOUZA	NO. OF SYSTEM	
1		2	3	4	5	6	7	8	9
SHEIKHUPRA	NUMBER	156	-	-	-	-	2	6	154
	PERCENT	100	-	-	-	-	1	3	99
MULTAN DIVISION	**NUMBER**	**2344**	**39**	**98**	**4**	**8**	**7**	**21**	**2296**
	PERCENT	**100**	**2**	**16**	**0**	**4**	**0**	**9**	**98**
KHANEWAL DISTRICT	**NUMBER**	**655**	**6**	**6**	**-**	**-**	**-**	**-**	**649**
	PERCENT	**100**	**1**	**1**	**-**	**-**	**-**	**-**	**99**
JAHANIAN	NUMBER	86	2	2	-	-	-	-	84
	PERCENT	100	2	*	-	-	-	-	98
KABIRWALA	NUMBER	255	-	-	-	-	-	-	255
	PERCENT	100	-	-	-	-	-	-	100
KHANEWAL	NUMBER	146	-	-	-	-	-	-	146
	PERCENT	100	-	-	-	-	-	-	100
MIAN CHANNU	NUMBER	168	4	4	-	-	-	-	164
	PERCENT	100	2	1	-	-	-	-	98
LODHRAN DISTRICT	**NUMBER**	**425**	**11**	**33**	**1**	**1**	**6**	**18**	**408**
	PERCENT	**100**	**3**	**5**	*	**1**	**1**	**8**	**96**
DUNYAPUR	NUMBER	183	2	3	-	-	6	18	175
	PERCENT	100	1	*	-	-	3	8	96
KAHROR PACCA	NUMBER	101	7	16	1	1	-	-	94
	PERCENT	100	7	3	1	1	-	-	93
LODHRAN	NUMBER	141	2	14	-	-	-	-	139
	PERCENT	100	1	2	-	-	-	-	99
MULTAN DISTRICT	**NUMBER**	**505**	**4**	**9**	**-**	**-**	**-**	**-**	**501**
	PERCENT	**100**	**1**	**1**	**-**	**-**	**-**	**-**	**99**
JALALPUR PIRWALA	NUMBER	109	3	8	-	-	-	-	106
	PERCENT	100	3	1	-	-	-	-	97
MULTAN CITY	NUMBER	33	-	-	-	-	-	-	33
	PERCENT	100	-	-	-	-	-	-	100
MULTAN SADDAR	NUMBER	278	-	-	-	-	-	-	278
	PERCENT	100	-	-	-	-	-	-	100
SHUJABAD	NUMBER	85	1	1	-	-	-	-	84
	PERCENT	100	1	*	-	-	-	-	99
VEHARI DISTRICT	**NUMBER**	**759**	**18**	**50**	**3**	**7**	**1**	**3**	**738**
	PERCENT	**100**	**2**	**8**	*	**4**	*	**1**	**97**
BUREWALA	NUMBER	226	2	3	-	-	-	-	224
	PERCENT	100	1	*	-	-	-	-	99
MAILSI	NUMBER	301	12	37	2	3	1	3	287
	PERCENT	100	4	6	1	2	*	1	95
VEHARI	NUMBER	232	4	10	1	4	-	-	227
	PERCENT	100	2	2	*	2	-	-	98
RAWALPINDI DIVISION	**NUMBER**	**2306**	**56**	**113**	**24**	**44**	**7**	**13**	**2237**
	PERCENT	**100**	**2**	**19**	**1**	**24**	**0**	**5**	**97**
ATTOCK DISTRICT	**NUMBER**	**405**	**20**	**43**	**6**	**14**	**2**	**6**	**383**
	PERCENT	**100**	**5**	**7**	**1**	**8**	*	**3**	**95**
ATTOCK	NUMBER	41	4	13	1	1	-	-	37
	PERCENT	100	10	2	2	1	-	-	90
FATEH JANG	NUMBER	108	8	20	3	9	-	-	100
	PERCENT	100	7	3	3	5	-	-	93
HASAN ABDAL	NUMBER	44	-	-	-	-	-	-	44
	PERCENT	100	-	-	-	-	-	-	100
HAZRO	NUMBER	74	-	-	-	-	2	6	72
	PERCENT	100	-	-	-	-	3	3	97
JAND	NUMBER	65	3	4	2	4	-	-	62
	PERCENT	100	5	1	3	2	-	-	95

TABLE 2.4 : MOUZAS REPORTING USE OF MODERN IRRIGATION TECHNOLOGY

ADMINISTRATIVE UNIT		RURAL POPULATED MOUZAS	NO OF MOUZAS REPORTING USE OF MODERN IRRIGATION TECHNOLOGY						
			DRIP		SPRINKLER		OTHERS		NONE
			MOUZA	NO. OF SYSTEM	MOUZA	NO. OF SYSTEM	MOUZA	NO. OF SYSTEM	
1		2	3	4	5	6	7	8	9
PINDI GHEB	NUMBER	73	5	6	-	-	-	-	68
	PERCENT	100	7	1	-	-	-	-	93
CHAKWAL DISTRICT	**NUMBER**	**398**	**18**	**44**	**13**	**17**	**4**	**6**	**371**
	PERCENT	**100**	**5**	**7**	**3**	**9**	**1**	**3**	**93**
CHAKWAL	NUMBER	225	7	19	4	7	-	-	216
	PERCENT	100	3	3	2	4	-	-	96
CHOA SAIDAN SHAH	NUMBER	42	1	9	-	-	-	-	41
	PERCENT	100	2	1	-	-	-	-	98
KALLAR KAHAR	NUMBER	49	2	2	1	1	-	-	46
	PERCENT	100	4	*	2	1	-	-	94
LAWA	NUMBER	17	3	8	3	4	3	5	11
	PERCENT	100	18	1	18	2	18	2	65
TALA GANG	NUMBER	65	5	6	5	5	1	1	57
	PERCENT	100	8	1	8	3	2	*	88
JHELUM DISTRICT	**NUMBER**	**526**	**11**	**16**	**4**	**12**	**-**	**-**	**513**
	PERCENT	**100**	**2**	**3**	**1**	**7**	**-**	**-**	**98**
DINA	NUMBER	122	1	4	-	-	-	-	121
	PERCENT	100	1	1	-	-	-	-	99
JHELUM	NUMBER	140	-	-	-	-	-	-	140
	PERCENT	100	-	-	-	-	-	-	100
PIND DADAN KHAN	NUMBER	118	2	4	-	-	-	-	116
	PERCENT	100	2	1	-	-	-	-	98
SOHAWA	NUMBER	146	8	8	4	12	-	-	136
	PERCENT	100	5	1	3	7	-	-	93
RAWALPINDI DISTRICT	**NUMBER**	**977**	**7**	**10**	**1**	**1**	**1**	**1**	**970**
	PERCENT	**100**	**1**	**2**	*****	**1**	*****	*****	**99**
GUJAR KHAN	NUMBER	368	2	2	1	1	-	-	366
	PERCENT	100	1	*	*	1	-	-	99
KAHUTA	NUMBER	122	-	-	-	-	-	-	122
	PERCENT	100	-	-	-	-	-	-	100
KALLAR SAYADDAN	NUMBER	87	-	-	-	-	-	-	87
	PERCENT	100	-	-	-	-	-	-	100
KOTLI SATTIAN	NUMBER	32	-	-	-	-	-	-	32
	PERCENT	100	-	-	-	-	-	-	100
MURREE	NUMBER	33	1	2	-	-	-	-	32
	PERCENT	100	3	*	-	-	-	-	97
RAWALPINDI	NUMBER	298	3	4	-	-	1	1	295
	PERCENT	100	1	1	-	-	*	*	99
TAXILA	NUMBER	37	1	2	-	-	-	-	36
	PERCENT	100	3	*	-	-	-	-	97
SAHIWAL DIVISION	**NUMBER**	**1916**	**19**	**26**	**4**	**7**	**6**	**7**	**1891**
	PERCENT	**100**	**1**	**4**	**0**	**4**	**0**	**3**	**99**
OKARA DISTRICT	**NUMBER**	**854**	**15**	**22**	**2**	**3**	**5**	**5**	**834**
	PERCENT	**100**	**2**	**4**	*****	**2**	**1**	**2**	**98**
DEPALPUR	NUMBER	505	6	8	2	3	5	5	494
	PERCENT	100	1	1	*	2	1	2	98
OKARA	NUMBER	223	5	10	-	-	-	-	218
	PERCENT	100	2	2	-	-	-	-	98
RENALA KHURD	NUMBER	126	4	4	-	-	-	-	122
	PERCENT	100	3	1	-	-	-	-	97
PAKPATTAN DISTRICT	**NUMBER**	**553**	**1**	**1**	**2**	**4**	**1**	**2**	**551**
	PERCENT	**100**	*****	*****	*****	**2**	*****	**1**	**100**
ARIF WALA	NUMBER	245	-	-	-	-	-	-	245
	PERCENT	100	-	-	-	-	-	-	100

TABLE 2.4 : MOUZAS REPORTING USE OF MODERN IRRIGATION TECHNOLOGY

ADMINISTRATIVE UNIT		RURAL POPULATED MOUZAS	NO OF MOUZAS REPORTING USE OF MODERN IRRIGATION TECHNOLOGY						
			DRIP		SPRINKLER		OTHERS		NONE
			MOUZA	NO. OF SYSTEM	MOUZA	NO. OF SYSTEM	MOUZA	NO. OF SYSTEM	
1		2	3	4	5	6	7	8	9
PAKPATTAN	NUMBER	308	1	1	2	4	1	2	306
	PERCENT	100	*	*	1	2	*	1	99
SAHIWAL DISTRICT	**NUMBER**	**509**	**3**	**3**	**-**	**-**	**-**	**-**	**506**
	PERCENT	**100**	**1**	*	**-**	**-**	**-**	**-**	**99**
CHICHAWATNI	NUMBER	236	1	1	-	-	-	-	235
	PERCENT	100	*	*	-	-	-	-	100
SAHIWAL	NUMBER	273	2	2	-	-	-	-	271
	PERCENT	100	1	*	-	-	-	-	99
SARGODHA DIVISION	**NUMBER**	**1759**	**33**	**70**	**7**	**13**	**10**	**28**	**1711**
	PERCENT	**100**	**2**	**12**	**0**	**7**	**1**	**12**	**97**
BHAKKAR DISTRICT	**NUMBER**	**516**	**10**	**27**	**1**	**5**	**7**	**21**	**499**
	PERCENT	**100**	**2**	**4**	*	**3**	**1**	**9**	**97**
BHAKKAR TEHSIL	NUMBER	217	2	5	-	-	3	9	212
	PERCENT	100	1	1	-	-	1	4	98
DARYA KHAN TEHSIL	NUMBER	103	-	-	-	-	4	12	99
	PERCENT	100	-	-	-	-	4	5	96
KALUR KOT TEHSIL	NUMBER	92	2	3	-	-	-	-	90
	PERCENT	100	2	*	-	-	-	-	98
MANKERA TEHSIL	NUMBER	104	6	19	1	5	-	-	98
	PERCENT	100	6	3	1	3	-	-	94
KHUSHAB DISTRICT	**NUMBER**	**252**	**7**	**15**	**3**	**4**	**-**	**-**	**242**
	PERCENT	**100**	**3**	**2**	**1**	**2**	**-**	**-**	**96**
KHUSHAB	NUMBER	100	2	3	-	-	-	-	98
	PERCENT	100	2	*	-	-	-	-	98
NOORPUR	NUMBER	71	4	11	2	3	-	-	65
	PERCENT	100	6	2	3	2	-	-	92
NOWSHERA	NUMBER	28	1	1	-	-	-	-	27
	PERCENT	100	4	*	-	-	-	-	96
QUAIDABAD	NUMBER	53	-	-	1	1	-	-	52
	PERCENT	100	-	-	2	1	-	-	98
MIANWALI DISTRICT	**NUMBER**	**210**	**6**	**10**	**3**	**4**	**2**	**6**	**200**
	PERCENT	**100**	**3**	**2**	**1**	**2**	**1**	**3**	**95**
ISA KHEL	NUMBER	56	-	-	-	-	-	-	56
	PERCENT	100	-	-	-	-	-	-	100
MAINWALI	NUMBER	83	2	2	1	1	1	3	79
	PERCENT	100	2	*	1	1	1	1	95
PIPLAN	NUMBER	71	4	8	2	3	1	3	65
	PERCENT	100	6	1	3	2	1	1	92
SARGODHA DISTRICT	**NUMBER**	**781**	**10**	**18**	**-**	**-**	**1**	**1**	**770**
	PERCENT	**100**	**1**	**3**	**-**	**-**	*	*	**99**
BHALWAL	NUMBER	53	1	1	-	-	-	-	52
	PERCENT	100	2	*	-	-	-	-	98
BHERA	NUMBER	100	2	2	-	-	-	-	98
	PERCENT	100	2	*	-	-	-	-	98
KOT MOMIN	NUMBER	106	-	-	-	-	-	-	106
	PERCENT	100	-	-	-	-	-	-	100
SAHIWAL	NUMBER	140	1	2	-	-	-	-	139
	PERCENT	100	1	*	-	-	-	-	99
SARGODHA	NUMBER	193	4	5	-	-	-	-	189
	PERCENT	100	2	1	-	-	-	-	98
SHAHPUR	NUMBER	100	1	4	-	-	1	1	98
	PERCENT	100	1	1	-	-	1	*	98
SILLANWALI	NUMBER	89	1	4	-	-	-	-	88
	PERCENT	100	1	1	-	-	-	-	99

* VALUE LESS THAN 0.5

TABLE 3.1 : MOUZAS REPORTING CONSTRUCTION TYPE OF MAJORITY OF THE HOUSES

ADMINISTRATIVE UNIT		RURAL POPULATED MOUZAS	MOUZAS REPORTING CONSTRUCTION TYPE OF MAJORITY OF THE HOUSES			
			BRICKED (PACCA)	MUD MADE (KACHA)	BRICKED CUM MUD (SEMIPACCA)	OTHERS
1		2	3	4	5	6
ISLAMABAD	**NUMBER**	**84**	**73**	**1**	**10**	**-**
	PERCENT	**100**	**87**	**1**	**12**	**-**
PUNJAB	**NUMBER**	**23130**	**13682**	**966**	**8360**	**122**
	PERCENT	**100**	**59**	**4**	**36**	**1**
BAHAWALPUR DIVISION	**NUMBER**	**3119**	**1248**	**148**	**1689**	**34**
	PERCENT	**100**	**40**	**5**	**54**	**1**
BAHAWALNAGAR DISTRICT	**NUMBER**	**1043**	**463**	**39**	**532**	**9**
	PERCENT	**100**	**44**	**4**	**51**	**1**
BAHAWALNAGAR	NUMBER	235	105	10	119	1
	PERCENT	100	45	4	51	*
CHISHTIAN	NUMBER	212	72	5	131	4
	PERCENT	100	34	2	62	2
FORT ABBAS	NUMBER	169	83	12	74	-
	PERCENT	100	49	7	44	-
HAROONABAD	NUMBER	175	129	3	42	1
	PERCENT	100	74	2	24	1
MINCHINABAD	NUMBER	252	74	9	166	3
	PERCENT	100	29	4	66	1
BAHAWALPUR DISTRICT	**NUMBER**	**651**	**266**	**33**	**345**	**7**
	PERCENT	**100**	**41**	**5**	**53**	**1**
AHMADPUR EAST	NUMBER	186	71	20	92	3
	PERCENT	100	38	11	49	2
BAHAWALPUR SADDAR	NUMBER	114	34	5	75	-
	PERCENT	100	30	4	66	-
HASILPUR	NUMBER	106	63	2	40	1
	PERCENT	100	59	2	38	1
KHAIRPUR TAMEWALI	NUMBER	105	12	2	91	-
	PERCENT	100	11	2	87	-
YAZMAN	NUMBER	140	86	4	47	3
	PERCENT	100	61	3	34	2
CHOLISTAN	**NUMBER**	**323**	**20**	**20**	**277**	**6**
	PERCENT	**100**	**6**	**6**	**86**	**2**
FORT ABBAS	NUMBER	46	1	1	44	-
	PERCENT	100	2	2	96	-
LIAQUATPUR	NUMBER	133	9	4	115	5
	PERCENT	100	7	3	86	4
YAZMAN	NUMBER	144	10	15	118	1
	PERCENT	100	7	10	82	1
RAHIM YAR KHAN DISTRICT	**NUMBER**	**1102**	**499**	**56**	**535**	**12**
	PERCENT	**100**	**45**	**5**	**49**	**1**
KHANPUR	NUMBER	252	118	11	119	4
	PERCENT	100	47	4	47	2
LIAQUATPUR	NUMBER	235	106	16	110	3
	PERCENT	100	45	7	47	1
RAHIM YAR KHAN	NUMBER	304	122	10	170	2
	PERCENT	100	40	3	56	1
SADIQABAD	NUMBER	311	153	19	136	3
	PERCENT	100	49	6	44	1
D.G.KHAN DIVISION	**NUMBER**	**2770**	**564**	**546**	**1622**	**38**
	PERCENT	**100**	**20**	**20**	**59**	**1**
DERA GHAZI KHAN DISTRICT	**NUMBER**	**772**	**38**	**323**	**404**	**7**
	PERCENT	**100**	**5**	**42**	**52**	**1**
DE-EXCLUDED AREA D.G KHAN	NUMBER	330	2	237	90	1
	PERCENT	100	1	72	27	*
DERA GHAZI KHAN	NUMBER	158	21	17	118	2
	PERCENT	100	13	11	75	1
KOT CHHUTTA	NUMBER	100	6	23	70	1
	PERCENT	100	6	23	70	1
TAUNSA	NUMBER	184	9	46	126	3
	PERCENT	100	5	25	68	2

TABLE 3.1 : MOUZAS REPORTING CONSTRUCTION TYPE OF MAJORITY OF THE HOUSES

ADMINISTRATIVE UNIT		RURAL POPULATED MOUZAS	MOUZAS REPORTING CONSTRUCTION TYPE OF MAJORITY OF THE HOUSES			
			BRICKED (PACCA)	MUD MADE (KACHA)	BRICKED CUM MUD (SEMIPACCA)	OTHERS
1		2	3	4	5	6
LAYYAH DISTRICT	**NUMBER**	**651**	**288**	**28**	**331**	**4**
	PERCENT	**100**	**44**	**4**	**51**	**1**
CHOUBARA	NUMBER	120	50	2	68	-
	PERCENT	100	42	2	57	-
KAROR LAL ESAN	NUMBER	225	100	6	118	1
	PERCENT	100	44	3	52	*
LAYYAH	NUMBER	306	138	20	145	3
	PERCENT	100	45	7	47	1
MUZAFFARGARH DISTRICT	**NUMBER**	**891**	**198**	**60**	**630**	**3**
	PERCENT	**100**	**22**	**7**	**71**	*****
ALIPUR	NUMBER	97	17	24	56	-
	PERCENT	100	18	25	58	-
JATOI	NUMBER	73	17	2	54	-
	PERCENT	100	23	3	74	-
KOT ADDU	NUMBER	316	89	12	213	2
	PERCENT	100	28	4	67	1
MUZAFFARGARH	NUMBER	405	75	22	307	1
	PERCENT	100	19	5	76	*
RAJANPUR DISTRICT	**NUMBER**	**456**	**40**	**135**	**257**	**24**
	PERCENT	**100**	**9**	**30**	**56**	**5**
DE-EXCLUDED AREA RAJANPUR	NUMBER	22	2	3	1	16
	PERCENT	100	9	14	5	73
JAMPUR	NUMBER	164	10	51	101	2
	PERCENT	100	6	31	62	1
RAJANPUR	NUMBER	199	21	53	119	6
	PERCENT	100	11	27	60	3
ROJHAN	NUMBER	71	7	28	36	-
	PERCENT	100	10	39	51	-
FAISALABAD DIVISION	**NUMBER**	**2321**	**1409**	**46**	**860**	**6**
	PERCENT	**100**	**61**	**2**	**37**	*****
CHINIOT DISTRICT	**NUMBER**	**339**	**131**	**5**	**201**	**2**
	PERCENT	**100**	**39**	**1**	**59**	**1**
BHAWANA	NUMBER	104	15	1	88	-
	PERCENT	100	14	1	85	-
CHINIOT	NUMBER	108	52	2	53	1
	PERCENT	100	48	2	49	1
LALIAN	NUMBER	127	64	2	60	1
	PERCENT	100	50	2	47	1
FAISALABAD DISTRICT	**NUMBER**	**782**	**638**	**3**	**139**	**2**
	PERCENT	**100**	**82**	*****	**18**	*****
CHAK JHUMRA	NUMBER	65	61	-	4	-
	PERCENT	100	94	-	6	-
FAISALABAD CITY	NUMBER	2	2	-	-	-
	PERCENT	100	100	-	-	-
FAISALABAD SADAR	NUMBER	171	157	-	14	-
	PERCENT	100	92	-	8	-
JARANWALA	NUMBER	259	225	1	33	-
	PERCENT	100	87	*	13	-
SAMMUNDRI	NUMBER	116	96	2	17	1
	PERCENT	100	83	2	15	1
TANDLIAN WALA	NUMBER	169	97	-	71	1
	PERCENT	100	57	-	42	1
JHANG DISTRICT	**NUMBER**	**668**	**199**	**34**	**433**	**2**
	PERCENT	**100**	**30**	**5**	**65**	*****
18-HAZARI	NUMBER	102	23	9	70	-
	PERCENT	100	23	9	69	-
AHMADPUR SIAL	NUMBER	96	45	5	46	-
	PERCENT	100	47	5	48	-
JHANG	NUMBER	352	102	16	233	1
	PERCENT	100	29	5	66	*

TABLE 3.1 : MOUZAS REPORTING CONSTRUCTION TYPE OF MAJORITY OF THE HOUSES

ADMINISTRATIVE UNIT		RURAL POPULATED MOUZAS	MOUZAS REPORTING CONSTRUCTION TYPE OF MAJORITY OF THE HOUSES			
			BRICKED (PACCA)	MUD MADE (KACHA)	BRICKED CUM MUD (SEMIPACCA)	OTHERS
1		2	3	4	5	6
SHORKOT	NUMBER	118	29	4	84	1
	PERCENT	100	25	3	71	1
TOBA TEK SINGH DISTRICT	**NUMBER**	**532**	**441**	**4**	**87**	**-**
	PERCENT	**100**	**83**	**1**	**16**	**-**
GOJRA	NUMBER	129	122	-	7	-
	PERCENT	100	95	-	5	-
KAMALIA	NUMBER	107	85	-	22	-
	PERCENT	100	79	-	21	-
PIRMAHAL	NUMBER	130	107	4	19	-
	PERCENT	100	82	3	15	-
TOBA TEK SINGH	NUMBER	166	127	-	39	-
	PERCENT	100	77	-	23	-
GUJRANWALA DIVISION	**NUMBER**	**5029**	**4610**	**22**	**395**	**2**
	PERCENT	**100**	**92**	*****	**8**	*****
GUJRANWALA DISTRICT	**NUMBER**	**749**	**695**	**7**	**47**	**-**
	PERCENT	**100**	**93**	**1**	**6**	**-**
GUJRANWALA CITY	NUMBER	4	4	-	-	-
	PERCENT	100	100	-	-	-
GUJRANWALA SADDAR	NUMBER	168	161	1	6	-
	PERCENT	100	96	1	4	-
KAMOKE	NUMBER	167	145	3	19	-
	PERCENT	100	87	2	11	-
NOWSHERA VIRKAN	NUMBER	179	164	-	15	-
	PERCENT	100	92	-	8	-
WAZIRABAD	NUMBER	231	221	3	7	-
	PERCENT	100	96	1	3	-
GUJRAT DISTRICT	**NUMBER**	**952**	**913**	**3**	**35**	**1**
	PERCENT	**100**	**96**	*****	**4**	*****
GUJRAT	NUMBER	463	433	3	26	1
	PERCENT	100	94	1	6	*
KHARIAN	NUMBER	395	394	-	1	-
	PERCENT	100	100	-	*	-
SARAI ALAMGIR	NUMBER	94	86	-	8	-
	PERCENT	100	91	-	9	-
HAFIZABAD DISTRICT	**NUMBER**	**381**	**311**	**-**	**70**	**-**
	PERCENT	**100**	**82**	**-**	**18**	**-**
HAFIZABAD	NUMBER	189	168	-	21	-
	PERCENT	100	89	-	11	-
PINDI BHATTIAN	NUMBER	192	143	-	49	-
	PERCENT	100	74	-	26	-
MANDI BAHAUDDIN DISTRICT	**NUMBER**	**397**	**391**	**2**	**4**	**-**
	PERCENT	**100**	**98**	**1**	**1**	**-**
MALAKWAL	NUMBER	82	79	1	2	-
	PERCENT	100	96	1	2	-
MANDI BAHAUDDIN	NUMBER	104	101	1	2	-
	PERCENT	100	97	1	2	-
PHALIA	NUMBER	211	211	-	-	-
	PERCENT	100	100	-	-	-
NAROWAL DISTRICT	**NUMBER**	**1146**	**983**	**3**	**159**	**1**
	PERCENT	**100**	**86**	*****	**14**	*****
NAROWAL	NUMBER	336	326	-	10	-
	PERCENT	100	97	-	3	-
SHAKARGARH	NUMBER	511	426	2	82	1
	PERCENT	100	83	*	16	*
ZAFARWAL	NUMBER	299	231	1	67	-
	PERCENT	100	77	*	22	-
SIALKOT DISTRICT	**NUMBER**	**1404**	**1317**	**7**	**80**	**-**
	PERCENT	**100**	**94**	*****	**6**	**-**
DASKA TEHSIL	NUMBER	244	231	2	11	-
	PERCENT	100	95	1	5	-

TABLE 3.1 : MOUZAS REPORTING CONSTRUCTION TYPE OF MAJORITY OF THE HOUSES

ADMINISTRATIVE UNIT		RURAL POPULATED MOUZAS	MOUZAS REPORTING CONSTRUCTION TYPE OF MAJORITY OF THE HOUSES			
			BRICKED (PACCA)	MUD MADE (KACHA)	BRICKED CUM MUD (SEMIPACCA)	OTHERS
1		2	3	4	5	6
PASROOR TEHSIL	NUMBER	543	498	3	42	-
	PERCENT	100	92	1	8	-
SAMBRIAL TEHSIL	NUMBER	143	135	1	7	-
	PERCENT	100	94	1	5	-
SIALKOT TEHSIL	NUMBER	474	453	1	20	-
	PERCENT	100	96	*	4	-
LAHORE DIVISION	**NUMBER**	**1566**	**1121**	**31**	**407**	**7**
	PERCENT	**100**	**72**	**2**	**26**	*****
KASUR DISTRICT	**NUMBER**	**601**	**421**	**19**	**160**	**1**
	PERCENT	**100**	**70**	**3**	**27**	*****
CHUNIAN	NUMBER	178	113	10	54	1
	PERCENT	100	63	6	30	1
KASUR	NUMBER	223	146	5	72	-
	PERCENT	100	65	2	32	-
KOT RADHA KISHON	NUMBER	69	59	1	9	-
	PERCENT	100	86	1	13	-
PATTOKI	NUMBER	131	103	3	25	-
	PERCENT	100	79	2	19	-
NANKANA SAHIB DISTRICT	**NUMBER**	**385**	**218**	**4**	**163**	**-**
	PERCENT	**100**	**57**	**1**	**42**	**-**
NANKANA SAHIB	NUMBER	313	163	4	146	-
	PERCENT	100	52	1	47	-
SANGLA HILL	NUMBER	39	26	-	13	-
	PERCENT	100	67	-	33	-
SHAH KOT	NUMBER	33	29	-	4	-
	PERCENT	100	88	-	12	-
SHEIKHUPURA DISTRICT	**NUMBER**	**580**	**482**	**8**	**84**	**6**
	PERCENT	**100**	**83**	**1**	**14**	**1**
FEROZE WALA	NUMBER	83	64	4	14	1
	PERCENT	100	77	5	17	1
MURIDKE	NUMBER	181	141	2	33	5
	PERCENT	100	78	1	18	3
SAFDARABAD	NUMBER	50	46	-	4	-
	PERCENT	100	92	-	8	-
SHARAK PUR	NUMBER	110	89	2	19	-
	PERCENT	100	81	2	17	-
SHEIKHUPRA	NUMBER	156	142	-	14	-
	PERCENT	100	91	-	9	-
MULTAN DIVISION	**NUMBER**	**2344**	**1100**	**60**	**1178**	**6**
	PERCENT	**100**	**47**	**3**	**50**	*****
KHANEWAL DISTRICT	**NUMBER**	**655**	**262**	**24**	**369**	**-**
	PERCENT	**100**	**40**	**4**	**56**	**-**
JAHANIAN	NUMBER	86	30	1	55	-
	PERCENT	100	35	1	64	-
KABIRWALA	NUMBER	255	62	18	175	-
	PERCENT	100	24	7	69	-
KHANEWAL	NUMBER	146	58	1	87	-
	PERCENT	100	40	1	60	-
MIAN CHANNU	NUMBER	168	112	4	52	-
	PERCENT	100	67	2	31	-
LODHRAN DISTRICT	**NUMBER**	**425**	**149**	**13**	**262**	**1**
	PERCENT	**100**	**35**	**3**	**62**	*****
DUNYAPUR	NUMBER	183	88	2	93	-
	PERCENT	100	48	1	51	-
KAHROR PACCA	NUMBER	101	18	2	81	-
	PERCENT	100	18	2	80	-
LODHRAN	NUMBER	141	43	9	88	1
	PERCENT	100	30	6	62	1
MULTAN DISTRICT	**NUMBER**	**505**	**276**	**13**	**214**	**2**
	PERCENT	**100**	**55**	**3**	**42**	*****

TABLE 3.1 : MOUZAS REPORTING CONSTRUCTION TYPE OF MAJORITY OF THE HOUSES

ADMINISTRATIVE UNIT		RURAL POPULATED MOUZAS	MOUZAS REPORTING CONSTRUCTION TYPE OF MAJORITY OF THE HOUSES			
			BRICKED (PACCA)	MUD MADE (KACHA)	BRICKED CUM MUD (SEMIPACCA)	OTHERS
1		2	3	4	5	6
JALALPUR PIRWALA	NUMBER	109	60	3	46	-
	PERCENT	100	55	3	42	-
MULTAN CITY	NUMBER	33	22	1	10	-
	PERCENT	100	67	3	30	-
MULTAN SADDAR	NUMBER	278	131	7	138	2
	PERCENT	100	47	3	50	1
SHUJABAD	NUMBER	85	63	2	20	-
	PERCENT	100	74	2	24	-
VEHARI DISTRICT	**NUMBER**	**759**	**413**	**10**	**333**	**3**
	PERCENT	**100**	**54**	**1**	**44**	*****
BUREWALA	NUMBER	226	153	3	69	1
	PERCENT	100	68	1	31	*
MAILSI	NUMBER	301	139	3	158	1
	PERCENT	100	46	1	52	*
VEHARI	NUMBER	232	121	4	106	1
	PERCENT	100	52	2	46	*
RAWALPINDI DIVISION	**NUMBER**	**2306**	**1475**	**42**	**783**	**6**
	PERCENT	**100**	**64**	**2**	**34**	*****
ATTOCK DISTRICT	**NUMBER**	**405**	**170**	**15**	**217**	**3**
	PERCENT	**100**	**42**	**4**	**54**	**1**
ATTOCK	NUMBER	41	19	1	21	-
	PERCENT	100	46	2	51	-
FATEH JANG	NUMBER	108	38	1	68	1
	PERCENT	100	35	1	63	1
HASAN ABDAL	NUMBER	44	41	-	3	-
	PERCENT	100	93	-	7	-
HAZRO	NUMBER	74	54	4	16	-
	PERCENT	100	73	5	22	-
JAND	NUMBER	65	7	3	54	1
	PERCENT	100	11	5	83	2
PINDI GHEB	NUMBER	73	11	6	55	1
	PERCENT	100	15	8	75	1
CHAKWAL DISTRICT	**NUMBER**	**398**	**237**	**4**	**157**	**-**
	PERCENT	**100**	**60**	**1**	**39**	**-**
CHAKWAL	NUMBER	225	155	2	68	-
	PERCENT	100	69	1	30	-
CHOA SAIDAN SHAH	NUMBER	42	9	1	32	-
	PERCENT	100	21	2	76	-
KALLAR KAHAR	NUMBER	49	37	-	12	-
	PERCENT	100	76	-	24	-
LAWA	NUMBER	17	-	-	17	-
	PERCENT	100	-	-	100	-
TALA GANG	NUMBER	65	36	1	28	-
	PERCENT	100	55	2	43	-
JHELUM DISTRICT	**NUMBER**	**526**	**402**	**6**	**117**	**1**
	PERCENT	**100**	**76**	**1**	**22**	*****
DINA	NUMBER	122	111	1	10	-
	PERCENT	100	91	1	8	-
JHELUM	NUMBER	140	131	1	8	-
	PERCENT	100	94	1	6	-
PIND DADAN KHAN	NUMBER	118	105	1	12	-
	PERCENT	100	89	1	10	-
SOHAWA	NUMBER	146	55	3	87	1
	PERCENT	100	38	2	60	1
RAWALPINDI DISTRICT	**NUMBER**	**977**	**666**	**17**	**292**	**2**
	PERCENT	**100**	**68**	**2**	**30**	*****
GUJAR KHAN	NUMBER	368	295	3	70	-
	PERCENT	100	80	1	19	-
KAHUTA	NUMBER	122	54	7	60	1
	PERCENT	100	44	6	49	1

TABLE 3.1 : MOUZAS REPORTING CONSTRUCTION TYPE OF MAJORITY OF THE HOUSES

ADMINISTRATIVE UNIT		RURAL POPULATED MOUZAS	MOUZAS REPORTING CONSTRUCTION TYPE OF MAJORITY OF THE HOUSES			
			BRICKED (PACCA)	MUD MADE (KACHA)	BRICKED CUM MUD (SEMIPACCA)	OTHERS
1		2	3	4	5	6
KALLAR SAYADDAN	NUMBER	87	74	-	13	-
	PERCENT	100	85	-	15	-
KOTLI SATTIAN	NUMBER	32	11	-	21	-
	PERCENT	100	34	-	66	-
MURREE	NUMBER	33	5	-	28	-
	PERCENT	100	15	-	85	-
RAWALPINDI	NUMBER	298	194	7	96	1
	PERCENT	100	65	2	32	*
TAXILA	NUMBER	37	33	-	4	-
	PERCENT	100	89	-	11	-
SAHIWAL DIVISION	**NUMBER**	**1916**	**1074**	**47**	**783**	**12**
	PERCENT	**100**	**56**	**2**	**41**	**1**
OKARA DISTRICT	**NUMBER**	**854**	**443**	**21**	**384**	**6**
	PERCENT	**100**	**52**	**2**	**45**	**1**
DEPALPUR	NUMBER	505	182	16	301	6
	PERCENT	100	36	3	60	1
OKARA	NUMBER	223	158	4	61	-
	PERCENT	100	71	2	27	-
RENALA KHURD	NUMBER	126	103	1	22	-
	PERCENT	100	82	1	17	-
PAKPATTAN DISTRICT	**NUMBER**	**553**	**327**	**17**	**205**	**4**
	PERCENT	**100**	**59**	**3**	**37**	**1**
ARIF WALA	NUMBER	245	185	8	52	-
	PERCENT	100	76	3	21	-
PAKPATTAN	NUMBER	308	142	9	153	4
	PERCENT	100	46	3	50	1
SAHIWAL DISTRICT	**NUMBER**	**509**	**304**	**9**	**194**	**2**
	PERCENT	**100**	**60**	**2**	**38**	*****
CHICHAWATNI	NUMBER	236	141	3	92	-
	PERCENT	100	60	1	39	-
SAHIWAL	NUMBER	273	163	6	102	2
	PERCENT	100	60	2	37	1
SARGODHA DIVISION	**NUMBER**	**1759**	**1081**	**24**	**643**	**11**
	PERCENT	**100**	**61**	**1**	**37**	**1**
BHAKKAR DISTRICT	**NUMBER**	**516**	**171**	**11**	**328**	**6**
	PERCENT	**100**	**33**	**2**	**64**	**1**
BHAKKAR TEHSIL	NUMBER	217	47	7	159	4
	PERCENT	100	22	3	73	2
DARYA KHAN TEHSIL	NUMBER	103	44	1	58	-
	PERCENT	100	43	1	56	-
KALUR KOT TEHSIL	NUMBER	92	59	3	28	2
	PERCENT	100	64	3	30	2
MANKERA TEHSIL	NUMBER	104	21	-	83	-
	PERCENT	100	20	-	80	-
KHUSHAB DISTRICT	**NUMBER**	**252**	**142**	**3**	**105**	**2**
	PERCENT	**100**	**56**	**1**	**42**	**1**
KHUSHAB	NUMBER	100	57	1	40	2
	PERCENT	100	57	1	40	2
NOORPUR	NUMBER	71	23	1	47	-
	PERCENT	100	32	1	66	-
NOWSHERA	NUMBER	28	11	-	17	-
	PERCENT	100	39	-	61	-
QUAIDABAD	NUMBER	53	51	1	1	-
	PERCENT	100	96	2	2	-
MIANWALI DISTRICT	**NUMBER**	**210**	**124**	**6**	**79**	**1**
	PERCENT	**100**	**59**	**3**	**38**	*****
ISA KHEL	NUMBER	56	17	2	37	-
	PERCENT	100	30	4	66	-
MAINWALI	NUMBER	83	55	4	23	1
	PERCENT	100	66	5	28	1

TABLE 3.1 : MOUZAS REPORTING CONSTRUCTION TYPE OF MAJORITY OF THE HOUSES

ADMINISTRATIVE UNIT		RURAL POPULATED MOUZAS	MOUZAS REPORTING CONSTRUCTION TYPE OF MAJORITY OF THE HOUSES			
			BRICKED (PACCA)	MUD MADE (KACHA)	BRICKED CUM MUD (SEMIPACCA)	OTHERS
1		2	3	4	5	6
PIPLAN	NUMBER	71	52	-	19	-
	PERCENT	100	73	-	27	-
SARGODHA DISTRICT	**NUMBER**	**781**	**644**	**4**	**131**	**2**
	PERCENT	**100**	**82**	**1**	**17**	*****
BHALWAL	NUMBER	53	50	-	3	-
	PERCENT	100	94	-	6	-
BHERA	NUMBER	100	96	1	3	-
	PERCENT	100	96	1	3	-
KOT MOMIN	NUMBER	106	66	1	38	1
	PERCENT	100	62	1	36	1
SAHIWAL	NUMBER	140	114	1	25	-
	PERCENT	100	81	1	18	-
SARGODHA	NUMBER	193	160	-	32	1
	PERCENT	100	83	-	17	1
SHAHPUR	NUMBER	100	85	1	14	-
	PERCENT	100	85	1	14	-
SILLANWALI	NUMBER	89	73	-	16	-
	PERCENT	100	82	-	18	-

TABLE 3.2 : MOUZAS REPORTING CONSTRUCTION TYPE OF STREETS, DRAINS AND SEWERAGE SYSTEM

ADMINISTRATIVE UNITS		RURAL POPULATED MOUZAS	MOUZAS REPORTING											
			STREETS TYPES				CONCRETE / PAVED DRAINS				SEWERAGE SYSTEM			
			METALED	CONCRETE	BRICKED	KACHI	ALL	MOSTLY	SOME	NONE	ALL	MOSTLY	SOME	NONE
1		2	3	4	5	6	7	8	9	10	11	12	13	14
ISLAMABAD	**NUMBER**	**84**	**31**	**37**	**5**	**11**	**3**	**21**	**36**	**24**	**2**	**8**	**21**	**53**
	PERCENT	**100**	**37**	**44**	**6**	**13**	**4**	**25**	**43**	**29**	**2**	**10**	**25**	**63**
PUNJAB	**NUMBER**	**23130**	**5009**	**2738**	**8270**	**7113**	**3806**	**6272**	**3970**	**9082**	**339**	**712**	**1190**	**20889**
	PERCENT	**100**	**22**	**12**	**36**	**31**	**16**	**27**	**17**	**39**	**1**	**3**	**5**	**90**
BAHAWALPUR DIVISION	**NUMBER**	**3119**	**274**	**61**	**722**	**2062**	**79**	**218**	**402**	**2420**	**27**	**53**	**168**	**2871**
	PERCENT	**100**	**9**	**2**	**23**	**66**	**3**	**7**	**13**	**78**	**1**	**2**	**5**	**92**
BAHAWALNAGAR DISTRICT	**NUMBER**	**1043**	**82**	**20**	**285**	**656**	**40**	**103**	**129**	**771**	**10**	**11**	**29**	**993**
	PERCENT	**100**	**8**	**2**	**27**	**63**	**4**	**10**	**12**	**74**	**1**	**1**	**3**	**95**
BAHAWALNAGAR	NUMBER	235	20	2	53	160	2	11	32	190	-	-	8	227
	PERCENT	100	9	1	23	68	1	5	14	81	-	-	3	97
CHISHTIAN	NUMBER	212	16	6	73	117	10	38	44	120	1	2	7	202
	PERCENT	100	8	3	34	55	5	18	21	57	*	1	3	95
FORT ABBAS	NUMBER	169	14	2	31	122	15	18	6	130	3	5	7	154
	PERCENT	100	8	1	18	72	9	11	4	77	2	3	4	91
HAROONABAD	NUMBER	175	8	8	55	104	10	21	19	125	4	1	2	168
	PERCENT	100	5	5	31	59	6	12	11	71	2	1	1	96
MINCHINABAD	NUMBER	252	24	2	73	153	3	15	28	206	2	3	5	242
	PERCENT	100	10	1	29	61	1	6	11	82	1	1	2	96
BAHAWALPUR DISTRICT	**NUMBER**	**651**	**84**	**16**	**216**	**335**	**28**	**68**	**142**	**413**	**9**	**16**	**38**	**588**
	PERCENT	**100**	**13**	**2**	**33**	**51**	**4**	**10**	**22**	**63**	**1**	**2**	**6**	**90**
AHMADPUR EAST	NUMBER	186	19	4	30	133	1	1	21	163	1	-	6	179
	PERCENT	100	10	2	16	72	1	1	11	88	1	-	3	96
BAHAWALPUR SADDAR	NUMBER	114	29	7	53	25	2	21	24	67	-	6	7	101
	PERCENT	100	25	6	46	22	2	18	21	59	-	5	6	89
HASILPUR	NUMBER	106	18	1	39	48	15	7	24	60	6	5	9	86
	PERCENT	100	17	1	37	45	14	7	23	57	6	5	8	81
KHAIRPUR TAMEWALI	NUMBER	105	6	-	19	80	-	6	11	88	-	3	7	95
	PERCENT	100	6	-	18	76	-	6	10	84	-	3	7	90
YAZMAN	NUMBER	140	12	4	75	49	10	33	62	35	2	2	9	127
	PERCENT	100	9	3	54	35	7	24	44	25	1	1	6	91
CHOLISTAN	**NUMBER**	**323**	**6**	**2**	**7**	**308**	**2**	**2**	**1**	**318**	**-**	**2**	**1**	**320**
	PERCENT	**100**	**2**	**1**	**2**	**95**	**1**	**1**	*****	**98**	**-**	**1**	*****	**99**
FORT ABBAS	NUMBER	46	-	-	1	45	-	1	1	44	-	1	1	44
	PERCENT	100	-	-	2	98	-	2	2	96	-	2	2	96
LIAQUATPUR	NUMBER	133	1	1	2	129	-	1	-	132	-	1	-	132
	PERCENT	100	1	1	2	97	-	1	-	99	-	1	-	99
YAZMAN	NUMBER	144	5	1	4	134	2	-	-	142	-	-	-	144
	PERCENT	100	3	1	3	93	1	-	-	99	-	-	-	100
RAHIM YAR KHAN DISTRICT	**NUMBER**	**1102**	**102**	**23**	**214**	**763**	**9**	**45**	**130**	**918**	**8**	**24**	**100**	**970**
	PERCENT	**100**	**9**	**2**	**19**	**69**	**1**	**4**	**12**	**83**	**1**	**2**	**9**	**88**
KHANPUR	NUMBER	252	18	8	37	189	3	12	27	210	3	2	24	223
	PERCENT	100	7	3	15	75	1	5	11	83	1	1	10	88
LIAQUATPUR	NUMBER	235	21	4	54	156	2	8	26	199	-	2	22	211
	PERCENT	100	9	2	23	66	1	3	11	85	-	1	9	90
RAHIM YAR KHAN	NUMBER	304	25	6	79	194	1	15	44	244	1	13	34	256
	PERCENT	100	8	2	26	64	*	5	14	80	*	4	11	84
SADIQABAD	NUMBER	311	38	5	44	224	3	10	33	265	4	7	20	280
	PERCENT	100	12	2	14	72	1	3	11	85	1	2	6	90
D.G.KHAN DIVISION	**NUMBER**	**2770**	**209**	**28**	**570**	**1963**	**16**	**80**	**393**	**2281**	**5**	**14**	**97**	**2654**
	PERCENT	**100**	**8**	**1**	**21**	**71**	**1**	**3**	**14**	**82**	*****	**1**	**4**	**96**
DERA GHAZI KHAN DISTRICT	**NUMBER**	**772**	**22**	**9**	**91**	**650**	**2**	**17**	**78**	**675**	**1**	**3**	**18**	**750**
	PERCENT	**100**	**3**	**1**	**12**	**84**	*****	**2**	**10**	**87**	*****	*****	**2**	**97**
DE-EXCLUDED AREA D.G KHAN	NUMBER	330	1	2	-	327	-	-	1	329	-	-	1	329
	PERCENT	100	*	1	-	99	-	-	*	100	-	-	*	100
DERA GHAZI KHAN	NUMBER	158	8	3	37	110	1	3	37	117	1	2	12	143
	PERCENT	100	5	2	23	70	1	2	23	74	1	1	8	91
KOT CHHUTTA	NUMBER	100	5	1	37	57	1	9	24	66	-	1	3	96
	PERCENT	100	5	1	37	57	1	9	24	66	-	1	3	96
TAUNSA	NUMBER	184	8	3	17	156	-	5	16	163	-	-	2	182
	PERCENT	100	4	2	9	85	-	3	9	89	-	-	1	99
LAYYAH DISTRICT	**NUMBER**	**651**	**71**	**10**	**160**	**410**	**5**	**12**	**110**	**524**	**2**	**1**	**24**	**624**
	PERCENT	**100**	**11**	**2**	**25**	**63**	**1**	**2**	**17**	**80**	*****	*****	**4**	**96**

TABLE 3.2 : MOUZAS REPORTING CONSTRUCTION TYPE OF STREETS, DRAINS AND SEWERAGE SYSTEM

ADMINISTRATIVE UNITS		RURAL POPULATED MOUZAS	MOUZAS REPORTING											
			STREETS TYPES				CONCRETE / PAVED DRAINS				SEWERAGE SYSTEM			
			METALED	CONCRETE	BRICKED	KACHI	ALL	MOSTLY	SOME	NONE	ALL	MOSTLY	SOME	NONE
1		2	3	4	5	6	7	8	9	10	11	12	13	14
CHOUBARA	NUMBER	120	6	1	15	98	-	2	7	111	-	-	2	118
	PERCENT	100	5	1	13	82	-	2	6	93	-	-	2	98
KAROR LAL ESAN	NUMBER	225	33	3	86	103	4	6	51	164	-	1	7	217
	PERCENT	100	15	1	38	46	2	3	23	73	-	*	3	96
LAYYAH	NUMBER	306	32	6	59	209	1	4	52	249	2	-	15	289
	PERCENT	100	10	2	19	68	*	1	17	81	1	-	5	94
MUZAFFARGARH DISTRICT	**NUMBER**	**891**	**91**	**4**	**245**	**551**	**9**	**37**	**150**	**695**	**2**	**7**	**43**	**839**
	PERCENT	**100**	**10**	*****	**27**	**62**	**1**	**4**	**17**	**78**	*****	**1**	**5**	**94**
ALIPUR	NUMBER	97	10	-	33	54	2	10	17	68	1	1	5	90
	PERCENT	100	10	-	34	56	2	10	18	70	1	1	5	93
JATOI	NUMBER	73	1	-	15	57	-	1	19	53	-	-	-	73
	PERCENT	100	1	-	21	78	-	1	26	73	-	-	-	100
KOT ADDU	NUMBER	316	41	2	37	236	7	5	20	284	1	2	10	303
	PERCENT	100	13	1	12	75	2	2	6	90	*	1	3	96
MUZAFFARGARH	NUMBER	405	39	2	160	204	-	21	94	290	-	4	28	373
	PERCENT	100	10	*	40	50	-	5	23	72	-	1	7	92
RAJANPUR DISTRICT	**NUMBER**	**456**	**25**	**5**	**74**	**352**	**-**	**14**	**55**	**387**	**-**	**3**	**12**	**441**
	PERCENT	**100**	**5**	**1**	**16**	**77**	**-**	**3**	**12**	**85**	**-**	**1**	**3**	**97**
DE-EXCLUDED AREA RAJANPUR	NUMBER	22	-	1	-	21	-	-	-	22	-	-	-	22
	PERCENT	100	-	5	-	95	-	-	-	100	-	-	-	100
JAMPUR	NUMBER	164	14	1	30	119	-	5	22	137	-	1	6	157
	PERCENT	100	9	1	18	73	-	3	13	84	-	1	4	96
RAJANPUR	NUMBER	199	9	2	31	157	-	8	28	163	-	2	4	193
	PERCENT	100	5	1	16	79	-	4	14	82	-	1	2	97
ROJHAN	NUMBER	71	2	1	13	55	-	1	5	65	-	-	2	69
	PERCENT	100	3	1	18	77	-	1	7	92	-	-	3	97
FAISALABAD DIVISION	**NUMBER**	**2321**	**286**	**39**	**1466**	**530**	**506**	**710**	**430**	**675**	**28**	**42**	**60**	**2191**
	PERCENT	**100**	**12**	**2**	**63**	**23**	**22**	**31**	**19**	**29**	**1**	**2**	**3**	**94**
CHINIOT DISTRICT	**NUMBER**	**339**	**19**	**3**	**231**	**86**	**43**	**135**	**70**	**91**	**2**	**5**	**6**	**326**
	PERCENT	**100**	**6**	**1**	**68**	**25**	**13**	**40**	**21**	**27**	**1**	**1**	**2**	**96**
BHAWANA	NUMBER	104	6	-	85	13	7	66	16	15	-	2	1	101
	PERCENT	100	6	-	82	13	7	63	15	14	-	2	1	97
CHINIOT	NUMBER	108	7	1	72	28	30	35	19	24	1	-	3	104
	PERCENT	100	6	1	67	26	28	32	18	22	1	-	3	96
LALIAN	NUMBER	127	6	2	74	45	6	34	35	52	1	3	2	121
	PERCENT	100	5	2	58	35	5	27	28	41	1	2	2	95
FAISALABAD DISTRICT	**NUMBER**	**782**	**165**	**25**	**536**	**56**	**308**	**307**	**109**	**58**	**23**	**17**	**19**	**723**
	PERCENT	**100**	**21**	**3**	**69**	**7**	**39**	**39**	**14**	**7**	**3**	**2**	**2**	**92**
CHAK JHUMRA	NUMBER	65	33	2	29	1	38	24	3	-	-	2	-	63
	PERCENT	100	51	3	45	2	58	37	5	-	-	3	-	97
FAISALABAD CITY	NUMBER	2	1	-	1	-	2	-	-	-	1	-	-	1
	PERCENT	100	50	-	50	-	100	-	-	-	50	-	-	50
FAISALABAD SADAR	NUMBER	171	35	6	128	2	95	66	4	6	13	4	4	150
	PERCENT	100	20	4	75	1	56	39	2	4	8	2	2	88
JARANWALA	NUMBER	259	33	14	204	8	83	137	29	10	5	5	2	247
	PERCENT	100	13	5	79	3	32	53	11	4	2	2	1	95
SAMMUNDRI	NUMBER	116	30	1	75	10	61	37	14	4	1	1	5	109
	PERCENT	100	26	1	65	9	53	32	12	3	1	1	4	94
TANDLIAN WALA	NUMBER	169	33	2	99	35	29	43	59	38	3	5	8	153
	PERCENT	100	20	1	59	21	17	25	35	22	2	3	5	91
JHANG DISTRICT	**NUMBER**	**668**	**62**	**3**	**290**	**313**	**8**	**88**	**163**	**409**	**-**	**8**	**22**	**638**
	PERCENT	**100**	**9**	*****	**43**	**47**	**1**	**13**	**24**	**61**	**-**	**1**	**3**	**96**
18-HAZARI	NUMBER	102	4	-	32	66	-	4	9	89	-	-	-	102
	PERCENT	100	4	-	31	65	-	4	9	87	-	-	-	100
AHMADPUR SIAL	NUMBER	96	12	-	10	74	-	1	12	83	-	-	2	94
	PERCENT	100	13	-	10	77	-	1	13	86	-	-	2	98
JHANG	NUMBER	352	36	1	195	120	5	69	105	173	-	7	18	327
	PERCENT	100	10	*	55	34	1	20	30	49	-	2	5	93
SHORKOT	NUMBER	118	10	2	53	53	3	14	37	64	-	1	2	115
	PERCENT	100	8	2	45	45	3	12	31	54	-	1	2	97
TOBA TEK SINGH DISTRICT	**NUMBER**	**532**	**40**	**8**	**409**	**75**	**147**	**180**	**88**	**117**	**3**	**12**	**13**	**504**
	PERCENT	**100**	**8**	**2**	**77**	**14**	**28**	**34**	**17**	**22**	**1**	**2**	**2**	**95**

TABLE 3.2 : MOUZAS REPORTING CONSTRUCTION TYPE OF STREETS, DRAINS AND SEWERAGE SYSTEM

ADMINISTRATIVE UNITS		RURAL POPULATED MOUZAS	MOUZAS REPORTING											
			STREETS TYPES				CONCRETE / PAVED DRAINS				SEWERAGE SYSTEM			
			METALED	CONCRETE	BRICKED	KACHI	ALL	MOSTLY	SOME	NONE	ALL	MOSTLY	SOME	NONE
1		2	3	4	5	6	7	8	9	10	11	12	13	14
GOJRA	NUMBER	129	18	3	101	7	63	56	7	3	2	4	2	121
	PERCENT	100	14	2	78	5	49	43	5	2	2	3	2	94
KAMALIA	NUMBER	107	9	2	67	29	16	34	26	31	-	3	6	98
	PERCENT	100	8	2	63	27	15	32	24	29	-	3	6	92
PIRMAHAL	NUMBER	130	6	2	90	32	19	26	22	63	-	1	2	127
	PERCENT	100	5	2	69	25	15	20	17	48	-	1	2	98
TOBA TEK SINGH	NUMBER	166	7	1	151	7	49	64	33	20	1	4	3	158
	PERCENT	100	4	1	91	4	30	39	20	12	1	2	2	95
GUJRANWALA DIVISION	**NUMBER**	**5029**	**1819**	**1365**	**1698**	**147**	**1959**	**2331**	**423**	**316**	**104**	**189**	**201**	**4535**
	PERCENT	**100**	**36**	**27**	**34**	**3**	**39**	**46**	**8**	**6**	**2**	**4**	**4**	**90**
GUJRANWALA DISTRICT	**NUMBER**	**749**	**361**	**289**	**89**	**10**	**282**	**384**	**53**	**30**	**15**	**21**	**39**	**674**
	PERCENT	**100**	**48**	**39**	**12**	**1**	**38**	**51**	**7**	**4**	**2**	**3**	**5**	**90**
GUJRANWALA CITY	NUMBER	4	-	3	-	1	-	2	2	-	-	1	3	-
	PERCENT	100	-	75	-	25	-	50	50	-	-	25	75	-
GUJRANWALA SADDAR	NUMBER	168	97	62	9	-	68	86	5	9	7	7	7	147
	PERCENT	100	58	37	5	-	40	51	3	5	4	4	4	88
KAMOKE	NUMBER	167	66	57	43	1	56	86	22	3	3	5	16	143
	PERCENT	100	40	34	26	1	34	51	13	2	2	3	10	86
NOWSHERA VIRKAN	NUMBER	179	89	75	11	4	74	85	11	9	3	5	8	163
	PERCENT	100	50	42	6	2	41	47	6	5	2	3	4	91
WAZIRABAD	NUMBER	231	109	92	26	4	84	125	13	9	2	3	5	221
	PERCENT	100	47	40	11	2	36	54	6	4	1	1	2	96
GUJRAT DISTRICT	**NUMBER**	**952**	**513**	**267**	**159**	**13**	**470**	**357**	**71**	**54**	**38**	**59**	**30**	**825**
	PERCENT	**100**	**54**	**28**	**17**	**1**	**49**	**38**	**7**	**6**	**4**	**6**	**3**	**87**
GUJRAT	NUMBER	463	243	153	60	7	195	193	39	36	12	25	12	414
	PERCENT	100	52	33	13	2	42	42	8	8	3	5	3	89
KHARIAN	NUMBER	395	196	104	92	3	219	138	21	17	26	26	11	332
	PERCENT	100	50	26	23	1	55	35	5	4	7	7	3	84
SARAI ALAMGIR	NUMBER	94	74	10	7	3	56	26	11	1	-	8	7	79
	PERCENT	100	79	11	7	3	60	28	12	1	-	9	7	84
HAFIZABAD DISTRICT	**NUMBER**	**381**	**146**	**138**	**76**	**21**	**161**	**150**	**40**	**30**	**7**	**20**	**10**	**344**
	PERCENT	**100**	**38**	**36**	**20**	**6**	**42**	**39**	**10**	**8**	**2**	**5**	**3**	**90**
HAFIZABAD	NUMBER	189	83	76	25	5	109	57	17	6	5	10	3	171
	PERCENT	100	44	40	13	3	58	30	9	3	3	5	2	90
PINDI BHATTIAN	NUMBER	192	63	62	51	16	52	93	23	24	2	10	7	173
	PERCENT	100	33	32	27	8	27	48	12	13	1	5	4	90
MANDI BAHAUDDIN DISTRICT	**NUMBER**	**397**	**63**	**94**	**230**	**10**	**110**	**223**	**41**	**23**	**9**	**30**	**50**	**308**
	PERCENT	**100**	**16**	**24**	**58**	**3**	**28**	**56**	**10**	**6**	**2**	**8**	**13**	**78**
MALAKWAL	NUMBER	82	13	16	52	1	10	57	11	4	4	15	9	54
	PERCENT	100	16	20	63	1	12	70	13	5	5	18	11	66
MANDI BAHAUDDIN	NUMBER	104	18	25	59	2	25	66	10	3	1	1	18	84
	PERCENT	100	17	24	57	2	24	63	10	3	1	1	17	81
PHALIA	NUMBER	211	32	53	119	7	75	100	20	16	4	14	23	170
	PERCENT	100	15	25	56	3	36	47	9	8	2	7	11	81
NAROWAL DISTRICT	**NUMBER**	**1146**	**198**	**53**	**844**	**51**	**311**	**610**	**98**	**127**	**7**	**8**	**18**	**1113**
	PERCENT	**100**	**17**	**5**	**74**	**4**	**27**	**53**	**9**	**11**	**1**	**1**	**2**	**97**
NAROWAL	NUMBER	336	62	25	244	5	144	164	17	11	3	3	3	327
	PERCENT	100	18	7	73	1	43	49	5	3	1	1	1	97
SHAKARGARH	NUMBER	511	93	12	374	32	135	243	59	74	4	2	3	502
	PERCENT	100	18	2	73	6	26	48	12	14	1	*	1	98
ZAFARWAL	NUMBER	299	43	16	226	14	32	203	22	42	-	3	12	284
	PERCENT	100	14	5	76	5	11	68	7	14	-	1	4	95
SIALKOT DISTRICT	**NUMBER**	**1404**	**538**	**524**	**300**	**42**	**625**	**607**	**120**	**52**	**28**	**51**	**54**	**1271**
	PERCENT	**100**	**38**	**37**	**21**	**3**	**45**	**43**	**9**	**4**	**2**	**4**	**4**	**91**
DASKA TEHSIL	NUMBER	244	103	99	39	3	147	81	13	3	1	3	7	233
	PERCENT	100	42	41	16	1	60	33	5	1	*	1	3	95
PASROOR TEHSIL	NUMBER	543	83	236	205	19	156	316	54	17	4	9	6	524
	PERCENT	100	15	43	38	3	29	58	10	3	1	2	1	97
SAMBRIAL TEHSIL	NUMBER	143	99	35	6	3	84	51	6	2	4	14	4	121
	PERCENT	100	69	24	4	2	59	36	4	1	3	10	3	85
SIALKOT TEHSIL	NUMBER	474	253	154	50	17	238	159	47	30	19	25	37	393
	PERCENT	100	53	32	11	4	50	34	10	6	4	5	8	83

TABLE 3.2 : MOUZAS REPORTING CONSTRUCTION TYPE OF STREETS, DRAINS AND SEWERAGE SYSTEM

ADMINISTRATIVE UNITS		RURAL POPULATED MOUZAS	MOUZAS REPORTING											
			STREETS TYPES				CONCRETE / PAVED DRAINS				SEWERAGE SYSTEM			
			METALED	CONCRETE	BRICKED	KACHI	ALL	MOSTLY	SOME	NONE	ALL	MOSTLY	SOME	NONE
1		2	3	4	5	6	7	8	9	10	11	12	13	14
LAHORE DIVISION	**NUMBER**	**1566**	**401**	**265**	**707**	**193**	**388**	**689**	**294**	**195**	**25**	**49**	**100**	**1392**
	PERCENT	**100**	**26**	**17**	**45**	**12**	**25**	**44**	**19**	**12**	**2**	**3**	**6**	**89**
KASUR DISTRICT	**NUMBER**	**601**	**116**	**21**	**363**	**101**	**135**	**242**	**123**	**101**	**5**	**13**	**23**	**560**
	PERCENT	**100**	**19**	**3**	**60**	**17**	**22**	**40**	**20**	**17**	**1**	**2**	**4**	**93**
CHUNIAN	NUMBER	178	37	2	102	37	44	59	38	37	1	4	15	158
	PERCENT	100	21	1	57	21	25	33	21	21	1	2	8	89
KASUR	NUMBER	223	35	7	136	45	47	84	48	44	1	4	1	217
	PERCENT	100	16	3	61	20	21	38	22	20	*	2	*	97
KOT RADHA KISHON	NUMBER	69	23	6	37	3	26	29	9	5	2	2	3	62
	PERCENT	100	33	9	54	4	38	42	13	7	3	3	4	90
PATTOKI	NUMBER	131	21	6	88	16	18	70	28	15	1	3	4	123
	PERCENT	100	16	5	67	12	14	53	21	11	1	2	3	94
NANKANA SAHIB DISTRICT	**NUMBER**	**385**	**75**	**54**	**204**	**52**	**88**	**169**	**81**	**47**	**1**	**12**	**35**	**337**
	PERCENT	**100**	**19**	**14**	**53**	**14**	**23**	**44**	**21**	**12**	*****	**3**	**9**	**88**
NANKANA SAHIB	NUMBER	313	59	41	161	52	60	126	80	47	1	6	27	279
	PERCENT	100	19	13	51	17	19	40	26	15	*	2	9	89
SANGLA HILL	NUMBER	39	2	2	35	-	5	34	-	-	-	2	4	33
	PERCENT	100	5	5	90	-	13	87	-	-	-	5	10	85
SHAH KOT	NUMBER	33	14	11	8	-	23	9	1	-	-	4	4	25
	PERCENT	100	42	33	24	-	70	27	3	-	-	12	12	76
SHEIKHUPURA DISTRICT	**NUMBER**	**580**	**210**	**190**	**140**	**40**	**165**	**278**	**90**	**47**	**19**	**24**	**42**	**495**
	PERCENT	**100**	**36**	**33**	**24**	**7**	**28**	**48**	**16**	**8**	**3**	**4**	**7**	**85**
FEROZE WALA	NUMBER	83	43	19	5	16	11	37	18	17	6	4	9	64
	PERCENT	100	52	23	6	19	13	45	22	20	7	5	11	77
MURIDKE	NUMBER	181	61	48	58	14	66	69	29	17	3	3	11	164
	PERCENT	100	34	27	32	8	36	38	16	9	2	2	6	91
SAFDARABAD	NUMBER	50	18	6	26	-	13	36	-	1	-	-	-	50
	PERCENT	100	36	12	52	-	26	72	-	2	-	-	-	100
SHARAK PUR	NUMBER	110	32	58	13	7	22	51	27	10	1	9	16	84
	PERCENT	100	29	53	12	6	20	46	25	9	1	8	15	76
SHEIKHUPRA	NUMBER	156	56	59	38	3	53	85	16	2	9	8	6	133
	PERCENT	100	36	38	24	2	34	54	10	1	6	5	4	85
MULTAN DIVISION	**NUMBER**	**2344**	**412**	**14**	**1031**	**887**	**105**	**366**	**625**	**1248**	**33**	**81**	**198**	**2032**
	PERCENT	**100**	**18**	**1**	**44**	**38**	**4**	**16**	**27**	**53**	**1**	**3**	**8**	**87**
KHANEWAL DISTRICT	**NUMBER**	**655**	**90**	**5**	**313**	**247**	**33**	**111**	**212**	**299**	**6**	**17**	**38**	**594**
	PERCENT	**100**	**14**	**1**	**48**	**38**	**5**	**17**	**32**	**46**	**1**	**3**	**6**	**91**
JAHANIAN	NUMBER	86	26	1	45	14	5	10	59	12	-	3	12	71
	PERCENT	100	30	1	52	16	6	12	69	14	-	3	14	83
KABIRWALA	NUMBER	255	28	2	72	153	5	21	43	186	1	2	7	245
	PERCENT	100	11	1	28	60	2	8	17	73	*	1	3	96
KHANEWAL	NUMBER	146	20	2	100	24	12	37	57	40	4	6	12	124
	PERCENT	100	14	1	68	16	8	25	39	27	3	4	8	85
MIAN CHANNU	NUMBER	168	16	-	96	56	11	43	53	61	1	6	7	154
	PERCENT	100	10	-	57	33	7	26	32	36	1	4	4	92
LODHRAN DISTRICT	**NUMBER**	**425**	**81**	**2**	**113**	**229**	**4**	**31**	**75**	**315**	**3**	**14**	**36**	**372**
	PERCENT	**100**	**19**	*****	**27**	**54**	**1**	**7**	**18**	**74**	**1**	**3**	**8**	**88**
DUNYAPUR	NUMBER	183	39	2	53	89	3	11	21	148	3	10	12	158
	PERCENT	100	21	1	29	49	2	6	11	81	2	5	7	86
KAHROR PACCA	NUMBER	101	17	-	32	52	1	10	21	69	-	2	10	89
	PERCENT	100	17	-	32	51	1	10	21	68	-	2	10	88
LODHRAN	NUMBER	141	25	-	28	88	-	10	33	98	-	2	14	125
	PERCENT	100	18	-	20	62	-	7	23	70	-	1	10	89
MULTAN DISTRICT	**NUMBER**	**505**	**91**	**2**	**224**	**188**	**10**	**85**	**155**	**255**	**6**	**21**	**57**	**421**
	PERCENT	**100**	**18**	*****	**44**	**37**	**2**	**17**	**31**	**50**	**1**	**4**	**11**	**83**
JALALPUR PIRWALA	NUMBER	109	3	-	40	66	-	7	21	81	-	1	2	106
	PERCENT	100	3	-	37	61	-	6	19	74	-	1	2	97
MULTAN CITY	NUMBER	33	22	-	6	5	1	14	14	4	1	8	10	14
	PERCENT	100	67	-	18	15	3	42	42	12	3	24	30	42
MULTAN SADDAR	NUMBER	278	55	2	144	77	6	54	95	123	2	10	36	230
	PERCENT	100	20	1	52	28	2	19	34	44	1	4	13	83
SHUJABAD	NUMBER	85	11	-	34	40	3	10	25	47	3	2	9	71
	PERCENT	100	13	-	40	47	4	12	29	55	4	2	11	84

TABLE 3.2 : MOUZAS REPORTING CONSTRUCTION TYPE OF STREETS, DRAINS AND SEWERAGE SYSTEM

ADMINISTRATIVE UNITS		RURAL POPULATED MOUZAS	MOUZAS REPORTING											
			STREETS TYPES				CONCRETE / PAVED DRAINS				SEWERAGE SYSTEM			
			METALED	CONCRETE	BRICKED	KACHI	ALL	MOSTLY	SOME	NONE	ALL	MOSTLY	SOME	NONE
1		2	3	4	5	6	7	8	9	10	11	12	13	14
VEHARI DISTRICT	**NUMBER**	**759**	**150**	**5**	**381**	**223**	**58**	**139**	**183**	**379**	**18**	**29**	**67**	**645**
	PERCENT	**100**	**20**	**1**	**50**	**29**	**8**	**18**	**24**	**50**	**2**	**4**	**9**	**85**
BUREWALA	NUMBER	226	36	2	154	34	44	65	55	62	9	10	18	189
	PERCENT	100	16	1	68	15	19	29	24	27	4	4	8	84
MAILSI	NUMBER	301	57	1	124	119	9	28	77	187	6	6	28	261
	PERCENT	100	19	*	41	40	3	9	26	62	2	2	9	87
VEHARI	NUMBER	232	57	2	103	70	5	46	51	130	3	13	21	195
	PERCENT	100	25	1	44	30	2	20	22	56	1	6	9	84
RAWALPINDI DIVISION	**NUMBER**	**2306**	**1003**	**786**	**232**	**285**	**348**	**836**	**485**	**637**	**52**	**105**	**146**	**2003**
	PERCENT	**100**	**43**	**34**	**10**	**12**	**15**	**36**	**21**	**28**	**2**	**5**	**6**	**87**
ATTOCK DISTRICT	**NUMBER**	**405**	**171**	**139**	**5**	**90**	**43**	**135**	**124**	**103**	**2**	**20**	**28**	**355**
	PERCENT	**100**	**42**	**34**	**1**	**22**	**11**	**33**	**31**	**25**	*****	**5**	**7**	**88**
ATTOCK	NUMBER	41	18	15	-	8	9	13	12	7	-	-	3	38
	PERCENT	100	44	37	-	20	22	32	29	17	-	-	7	93
FATEH JANG	NUMBER	108	57	31	-	20	11	37	32	28	1	4	12	91
	PERCENT	100	53	29	-	19	10	34	30	26	1	4	11	84
HASAN ABDAL	NUMBER	44	35	5	-	4	3	14	25	2	-	3	4	37
	PERCENT	100	80	11	-	9	7	32	57	5	-	7	9	84
HAZRO	NUMBER	74	46	24	-	4	17	36	12	9	-	8	2	64
	PERCENT	100	62	32	-	5	23	49	16	12	-	11	3	86
JAND	NUMBER	65	9	32	-	24	1	7	26	31	1	1	4	59
	PERCENT	100	14	49	-	37	2	11	40	48	2	2	6	91
PINDI GHEB	NUMBER	73	6	32	5	30	2	28	17	26	-	4	3	66
	PERCENT	100	8	44	7	41	3	38	23	36	-	5	4	90
CHAKWAL DISTRICT	**NUMBER**	**398**	**166**	**128**	**85**	**19**	**21**	**197**	**95**	**85**	**-**	**13**	**18**	**367**
	PERCENT	**100**	**42**	**32**	**21**	**5**	**5**	**49**	**24**	**21**	**-**	**3**	**5**	**92**
CHAKWAL	NUMBER	225	106	47	67	5	15	122	52	36	-	8	8	209
	PERCENT	100	47	21	30	2	7	54	23	16	-	4	4	93
CHOA SAIDAN SHAH	NUMBER	42	14	24	2	2	1	17	7	17	-	1	1	40
	PERCENT	100	33	57	5	5	2	40	17	40	-	2	2	95
KALLAR KAHAR	NUMBER	49	17	25	1	6	1	21	11	16	-	1	7	41
	PERCENT	100	35	51	2	12	2	43	22	33	-	2	14	84
LAWA	NUMBER	17	9	6	1	1	-	6	9	2	-	1	1	15
	PERCENT	100	53	35	6	6	-	35	53	12	-	6	6	88
TALA GANG	NUMBER	65	20	26	14	5	4	31	16	14	-	2	1	62
	PERCENT	100	31	40	22	8	6	48	25	22	-	3	2	95
JHELUM DISTRICT	**NUMBER**	**526**	**257**	**107**	**109**	**53**	**139**	**205**	**75**	**107**	**23**	**17**	**41**	**445**
	PERCENT	**100**	**49**	**20**	**21**	**10**	**26**	**39**	**14**	**20**	**4**	**3**	**8**	**85**
DINA	NUMBER	122	84	25	8	5	37	63	8	14	19	13	8	82
	PERCENT	100	69	20	7	4	30	52	7	11	16	11	7	67
JHELUM	NUMBER	140	67	33	24	16	79	35	10	16	3	-	6	131
	PERCENT	100	48	24	17	11	56	25	7	11	2	-	4	94
PIND DADAN KHAN	NUMBER	118	58	22	16	22	9	57	22	30	-	1	5	112
	PERCENT	100	49	19	14	19	8	48	19	25	-	1	4	95
SOHAWA	NUMBER	146	48	27	61	10	14	50	35	47	1	3	22	120
	PERCENT	100	33	18	42	7	10	34	24	32	1	2	15	82
RAWALPINDI DISTRICT	**NUMBER**	**977**	**409**	**412**	**33**	**123**	**145**	**299**	**191**	**342**	**27**	**55**	**59**	**836**
	PERCENT	**100**	**42**	**42**	**3**	**13**	**15**	**31**	**20**	**35**	**3**	**6**	**6**	**86**
GUJAR KHAN	NUMBER	368	160	174	20	14	72	139	84	73	5	3	19	341
	PERCENT	100	43	47	5	4	20	38	23	20	1	1	5	93
KAHUTA	NUMBER	122	20	68	4	30	7	26	16	73	5	7	3	107
	PERCENT	100	16	56	3	25	6	21	13	60	4	6	2	88
KALLAR SAYADDAN	NUMBER	87	42	36	4	5	2	9	29	47	-	6	6	75
	PERCENT	100	48	41	5	6	2	10	33	54	-	7	7	86
KOTLI SATTIAN	NUMBER	32	1	-	-	31	-	-	-	32	-	-	-	32
	PERCENT	100	3	-	-	97	-	-	-	100	-	-	-	100
MURREE	NUMBER	33	3	-	-	30	1	1	2	29	4	-	-	29
	PERCENT	100	9	-	-	91	3	3	6	88	12	-	-	88
RAWALPINDI	NUMBER	298	151	130	4	13	55	105	56	82	13	22	27	236
	PERCENT	100	51	44	1	4	18	35	19	28	4	7	9	79
TAXILA	NUMBER	37	32	4	1	-	8	19	4	6	-	17	4	16
	PERCENT	100	86	11	3	-	22	51	11	16	-	46	11	43

TABLE 3.2 : MOUZAS REPORTING CONSTRUCTION TYPE OF STREETS, DRAINS AND SEWERAGE SYSTEM

ADMINISTRATIVE UNITS		RURAL POPULATED MOUZAS	MOUZAS REPORTING											
			STREETS TYPES				CONCRETE / PAVED DRAINS				SEWERAGE SYSTEM			
			METALED	CONCRETE	BRICKED	KACHI	ALL	MOSTLY	SOME	NONE	ALL	MOSTLY	SOME	NONE
1		2	3	4	5	6	7	8	9	10	11	12	13	14
SAHIWAL DIVISION	**NUMBER**	**1916**	**310**	**49**	**1197**	**360**	**251**	**588**	**614**	**463**	**52**	**119**	**130**	**1615**
	PERCENT	**100**	**16**	**3**	**62**	**19**	**13**	**31**	**32**	**24**	**3**	**6**	**7**	**84**
OKARA DISTRICT	**NUMBER**	**854**	**107**	**23**	**587**	**137**	**113**	**324**	**263**	**154**	**5**	**44**	**51**	**754**
	PERCENT	**100**	**13**	**3**	**69**	**16**	**13**	**38**	**31**	**18**	**1**	**5**	**6**	**88**
DEPALPUR	NUMBER	505	43	8	351	103	53	186	141	125	4	33	38	430
	PERCENT	100	9	2	70	20	10	37	28	25	1	7	8	85
OKARA	NUMBER	223	31	13	159	20	37	68	95	23	-	10	9	204
	PERCENT	100	14	6	71	9	17	30	43	10	-	4	4	91
RENALA KHURD	NUMBER	126	33	2	77	14	23	70	27	6	1	1	4	120
	PERCENT	100	26	2	61	11	18	56	21	5	1	1	3	95
PAKPATTAN DISTRICT	**NUMBER**	**553**	**86**	**8**	**322**	**137**	**75**	**125**	**153**	**200**	**16**	**15**	**24**	**498**
	PERCENT	**100**	**16**	**1**	**58**	**25**	**14**	**23**	**28**	**36**	**3**	**3**	**4**	**90**
ARIF WALA	NUMBER	245	45	3	139	58	44	53	42	106	13	13	17	202
	PERCENT	100	18	1	57	24	18	22	17	43	5	5	7	82
PAKPATTAN	NUMBER	308	41	5	183	79	31	72	111	94	3	2	7	296
	PERCENT	100	13	2	59	26	10	23	36	31	1	1	2	96
SAHIWAL DISTRICT	**NUMBER**	**509**	**117**	**18**	**288**	**86**	**63**	**139**	**198**	**109**	**31**	**60**	**55**	**363**
	PERCENT	**100**	**23**	**4**	**57**	**17**	**12**	**27**	**39**	**21**	**6**	**12**	**11**	**71**
CHICHAWATNI	NUMBER	236	41	4	161	30	29	63	89	55	16	37	40	143
	PERCENT	100	17	2	68	13	12	27	38	23	7	16	17	61
SAHIWAL	NUMBER	273	76	14	127	56	34	76	109	54	15	23	15	220
	PERCENT	100	28	5	47	21	12	28	40	20	5	8	5	81
SARGODHA DIVISION	**NUMBER**	**1759**	**295**	**131**	**647**	**686**	**154**	**454**	**304**	**847**	**13**	**60**	**90**	**1596**
	PERCENT	**100**	**17**	**7**	**37**	**39**	**9**	**26**	**17**	**48**	**1**	**3**	**5**	**91**
BHAKKAR DISTRICT	**NUMBER**	**516**	**34**	**13**	**77**	**392**	**2**	**27**	**71**	**416**	**1**	**12**	**21**	**482**
	PERCENT	**100**	**7**	**3**	**15**	**76**	*****	**5**	**14**	**81**	*****	**2**	**4**	**93**
BHAKKAR TEHSIL	NUMBER	217	17	5	29	166	1	12	35	169	-	5	3	209
	PERCENT	100	8	2	13	76	*	6	16	78	-	2	1	96
DARYA KHAN TEHSIL	NUMBER	103	8	5	28	62	1	10	18	74	1	2	7	93
	PERCENT	100	8	5	27	60	1	10	17	72	1	2	7	90
KALUR KOT TEHSIL	NUMBER	92	4	3	13	72	-	3	13	76	-	2	8	82
	PERCENT	100	4	3	14	78	-	3	14	83	-	2	9	89
MANKERA TEHSIL	NUMBER	104	5	-	7	92	-	2	5	97	-	3	3	98
	PERCENT	100	5	-	7	88	-	2	5	93	-	3	3	94
KHUSHAB DISTRICT	**NUMBER**	**252**	**45**	**57**	**48**	**102**	**6**	**29**	**52**	**165**	**1**	**3**	**8**	**240**
	PERCENT	**100**	**18**	**23**	**19**	**40**	**2**	**12**	**21**	**65**	*****	**1**	**3**	**95**
KHUSHAB	NUMBER	100	33	19	20	28	4	14	32	50	1	2	5	92
	PERCENT	100	33	19	20	28	4	14	32	50	1	2	5	92
NOORPUR	NUMBER	71	4	2	10	55	-	1	6	64	-	1	1	69
	PERCENT	100	6	3	14	77	-	1	8	90	-	1	1	97
NOWSHERA	NUMBER	28	2	17	8	1	1	10	11	6	-	-	1	27
	PERCENT	100	7	61	29	4	4	36	39	21	-	-	4	96
QUAIDABAD	NUMBER	53	6	19	10	18	1	4	3	45	-	-	1	52
	PERCENT	100	11	36	19	34	2	8	6	85	-	-	2	98
MIANWALI DISTRICT	**NUMBER**	**210**	**29**	**26**	**12**	**143**	**1**	**12**	**36**	**161**	**1**	**5**	**20**	**184**
	PERCENT	**100**	**14**	**12**	**6**	**68**	*****	**6**	**17**	**77**	*****	**2**	**10**	**88**
ISA KHEL	NUMBER	56	8	9	4	35	-	4	10	42	-	-	5	51
	PERCENT	100	14	16	7	63	-	7	18	75	-	-	9	91
MAINWALI	NUMBER	83	13	13	7	50	-	7	11	65	-	4	2	77
	PERCENT	100	16	16	8	60	-	8	13	78	-	5	2	93
PIPLAN	NUMBER	71	8	4	1	58	1	1	15	54	1	1	13	56
	PERCENT	100	11	6	1	82	1	1	21	76	1	1	18	79
SARGODHA DISTRICT	**NUMBER**	**781**	**187**	**35**	**510**	**49**	**145**	**386**	**145**	**105**	**10**	**40**	**41**	**690**
	PERCENT	**100**	**24**	**4**	**65**	**6**	**19**	**49**	**19**	**13**	**1**	**5**	**5**	**88**
BHALWAL	NUMBER	53	12	3	38	-	22	27	4	-	6	8	2	37
	PERCENT	100	23	6	72	-	42	51	8	-	11	15	4	70
BHERA	NUMBER	100	18	12	66	4	12	53	20	15	-	3	4	93
	PERCENT	100	18	12	66	4	12	53	20	15	-	3	4	93
KOT MOMIN	NUMBER	106	10	2	77	17	15	36	29	26	-	12	8	86
	PERCENT	100	9	2	73	16	14	34	27	25	-	11	8	81
SAHIWAL	NUMBER	140	6	2	120	12	19	87	26	8	-	-	-	140
	PERCENT	100	4	1	86	9	14	62	19	6	-	-	-	100

TABLE 3.2 : MOUZAS REPORTING CONSTRUCTION TYPE OF STREETS, DRAINS AND SEWERAGE SYSTEM

ADMINISTRATIVE UNITS		RURAL POPULATED MOUZAS	MOUZAS REPORTING											
			STREETS TYPES				CONCRETE / PAVED DRAINS				SEWERAGE SYSTEM			
			METALED	CONCRETE	BRICKED	KACHI	ALL	MOSTLY	SOME	NONE	ALL	MOSTLY	SOME	NONE
1		2	3	4	5	6	7	8	9	10	11	12	13	14
SARGODHA	NUMBER	193	108	4	70	11	53	75	43	22	3	10	20	160
	PERCENT	100	56	2	36	6	27	39	22	11	2	5	10	83
SHAHPUR	NUMBER	100	14	6	76	4	18	47	15	20	1	2	2	95
	PERCENT	100	14	6	76	4	18	47	15	20	1	2	2	95
SILLANWALI	NUMBER	89	19	6	63	1	6	61	8	14	-	5	5	79
	PERCENT	100	21	7	71	1	7	69	9	16	-	6	6	89

* VALUE LESS THAN 0.5

TABLE 3.3 : MOUZAS REPORTING WITH FILTH LIFTING / STREET CLEANING AND TOILET FACILITIES

ADMINISTRATIVE UNIT		RURAL POPULATED MOUZAS	MOUZAS REPORTING FILTH LIFTING AND STREET CLEANING BY			MOUZAS REPORTING TOILET FACILITY	
			GOVERNMENT	PRIVATE	NONE	INSIDE HOUSE	OPEN PLACE
1		2	3	4	5	6	7
ISLAMABAD	**NUMBER**	**84**	**-**	**19**	**65**	**84**	**-**
	PERCENT	**100**	**-**	**23**	**77**	**100**	**-**
PUNJAB	**NUMBER**	**23130**	**314**	**1394**	**21422**	**20650**	**2480**
	PERCENT	**100**	**1**	**6**	**93**	**75**	**25**
BAHAWALPUR DIVISION	**NUMBER**	**3119**	**34**	**58**	**3027**	**2596**	**523**
	PERCENT	**100**	**1**	**2**	**97**	**89**	**11**
BAHAWALNAGAR DISTRICT	**NUMBER**	**1043**	**8**	**17**	**1018**	**895**	**148**
	PERCENT	**100**	**1**	**2**	**98**	**86**	**14**
BAHAWALNAGAR	NUMBER	235	3	3	229	180	55
	PERCENT	100	1	1	97	77	23
CHISHTIAN	NUMBER	212	3	-	209	190	22
	PERCENT	100	1	-	99	90	10
FORT ABBAS	NUMBER	169	-	2	167	155	14
	PERCENT	100	-	1	99	92	8
HAROONABAD	NUMBER	175	1	-	174	175	-
	PERCENT	100	1	-	99	100	-
MINCHINABAD	NUMBER	252	1	12	239	195	57
	PERCENT	100	*	5	95	77	23
BAHAWALPUR DISTRICT	**NUMBER**	**651**	**10**	**13**	**628**	**613**	**38**
	PERCENT	**100**	**2**	**2**	**96**	**94**	**6**
AHMADPUR EAST	NUMBER	186	5	2	179	167	19
	PERCENT	100	3	1	96	90	10
BAHAWALPUR SADDAR	NUMBER	114	-	-	114	113	1
	PERCENT	100	-	-	100	99	1
HASILPUR	NUMBER	106	5	6	95	103	3
	PERCENT	100	5	6	90	97	3
KHAIRPUR TAMEWALI	NUMBER	105	-	2	103	96	9
	PERCENT	100	-	2	98	91	9
YAZMAN	NUMBER	140	-	3	137	134	6
	PERCENT	100	-	2	98	96	4
CHOLISTAN	**NUMBER**	**323**	**-**	**2**	**321**	**74**	**249**
	PERCENT	**100**	**-**	**1**	**99**	**23**	**77**
FORT ABBAS	NUMBER	46	-	1	45	10	36
	PERCENT	100	-	2	98	22	78
LIAQUATPUR	NUMBER	133	-	1	132	22	111
	PERCENT	100	-	1	99	17	83
YAZMAN	NUMBER	144	-	-	144	42	102
	PERCENT	100	-	-	100	29	71
RAHIM YAR KHAN DISTRICT	**NUMBER**	**1102**	**16**	**26**	**1060**	**1014**	**88**
	PERCENT	**100**	**1**	**2**	**96**	**92**	**8**
KHANPUR	NUMBER	252	6	9	237	242	10
	PERCENT	100	2	4	94	96	4
LIAQUATPUR	NUMBER	235	3	5	227	227	8
	PERCENT	100	1	2	97	97	3
RAHIM YAR KHAN	NUMBER	304	3	6	295	276	28
	PERCENT	100	1	2	97	91	9
SADIQABAD	NUMBER	311	4	6	301	269	42
	PERCENT	100	1	2	97	86	14
D.G.KHAN DIVISION	**NUMBER**	**2770**	**33**	**36**	**2701**	**1782**	**988**
	PERCENT	**100**	**1**	**1**	**98**	**89**	**11**

TABLE 3.3 : MOUZAS REPORTING WITH FILTH LIFTING / STREET CLEANING AND TOILET FACILITIES

ADMINISTRATIVE UNIT		RURAL POPULATED MOUZAS	MOUZAS REPORTING FILTH LIFTING AND STREET CLEANING BY			MOUZAS REPORTING TOILET FACILITY	
			GOVERNMENT	PRIVATE	NONE	INSIDE HOUSE	OPEN PLACE
1		2	3	4	5	6	7
DERA GHAZI KHAN DISTRICT	**NUMBER**	**772**	**7**	**3**	**762**	**319**	**453**
	PERCENT	**100**	**1**	*****	**99**	**41**	**59**
DE-EXCLUDED AREA D.G KHAN	NUMBER	330	-	-	330	14	316
	PERCENT	100	-	-	100	4	96
DERA GHAZI KHAN	NUMBER	158	3	-	155	113	45
	PERCENT	100	2	-	98	72	28
KOT CHHUTTA	NUMBER	100	4	1	95	59	41
	PERCENT	100	4	1	95	59	41
TAUNSA	NUMBER	184	-	2	182	133	51
	PERCENT	100	-	1	99	72	28
LAYYAH DISTRICT	**NUMBER**	**651**	**10**	**7**	**634**	**587**	**64**
	PERCENT	**100**	**2**	**1**	**97**	**90**	**10**
CHOUBARA	NUMBER	120	1	2	117	83	37
	PERCENT	100	1	2	98	69	31
KAROR LAL ESAN	NUMBER	225	7	2	216	220	5
	PERCENT	100	3	1	96	98	2
LAYYAH	NUMBER	306	2	3	301	284	22
	PERCENT	100	1	1	98	93	7
MUZAFFARGARH DISTRICT	**NUMBER**	**891**	**9**	**20**	**862**	**684**	**207**
	PERCENT	**100**	**1**	**2**	**97**	**77**	**23**
ALIPUR	NUMBER	97	2	5	90	62	35
	PERCENT	100	2	5	93	64	36
JATOI	NUMBER	73	-	2	71	57	16
	PERCENT	100	-	3	97	78	22
KOT ADDU	NUMBER	316	3	9	304	266	50
	PERCENT	100	1	3	96	84	16
MUZAFFARGARH	NUMBER	405	4	4	397	299	106
	PERCENT	100	1	1	98	74	26
RAJANPUR DISTRICT	**NUMBER**	**456**	**7**	**6**	**443**	**192**	**264**
	PERCENT	**100**	**2**	**1**	**97**	**42**	**58**
DE-EXCLUDED AREA RAJANPUR	NUMBER	22	-	-	22	-	22
	PERCENT	100	-	-	100	-	100
JAMPUR	NUMBER	164	4	1	159	72	92
	PERCENT	100	2	1	97	44	56
RAJANPUR	NUMBER	199	2	1	196	104	95
	PERCENT	100	1	1	98	52	48
ROJHAN	NUMBER	71	1	4	66	16	55
	PERCENT	100	1	6	93	23	77
FAISALABAD DIVISION	**NUMBER**	**2321**	**25**	**193**	**2103**	**2061**	**260**
	PERCENT	**100**	**1**	**8**	**91**	**89**	**11**
CHINIOT DISTRICT	**NUMBER**	**339**	**6**	**42**	**291**	**240**	**99**
	PERCENT	**100**	**2**	**12**	**86**	**71**	**29**
BHAWANA	NUMBER	104	1	4	99	85	19
	PERCENT	100	1	4	95	82	18
CHINIOT	NUMBER	108	-	5	103	88	20
	PERCENT	100	-	5	95	81	19
LALIAN	NUMBER	127	5	33	89	67	60
	PERCENT	100	4	26	70	53	47
FAISALABAD DISTRICT	**NUMBER**	**782**	**7**	**74**	**701**	**764**	**18**
	PERCENT	**100**	**1**	**9**	**90**	**98**	**2**

TABLE 3.3 : MOUZAS REPORTING WITH FILTH LIFTING / STREET CLEANING AND TOILET FACILITIES

ADMINISTRATIVE UNIT		RURAL POPULATED MOUZAS	MOUZAS REPORTING FILTH LIFTING AND STREET CLEANING BY			MOUZAS REPORTING TOILET FACILITY	
			GOVERNMENT	PRIVATE	NONE	INSIDE HOUSE	OPEN PLACE
1		2	3	4	5	6	7
CHAK JHUMRA	NUMBER	65	1	26	38	65	-
	PERCENT	100	2	40	58	100	-
FAISALABAD CITY	NUMBER	2	-	-	2	2	-
	PERCENT	100	-	-	100	100	-
FAISALABAD SADAR	NUMBER	171	2	14	155	169	2
	PERCENT	100	1	8	91	99	1
JARANWALA	NUMBER	259	2	22	235	257	2
	PERCENT	100	1	8	91	99	1
SAMMUNDRI	NUMBER	116	1	10	105	113	3
	PERCENT	100	1	9	91	97	3
TANDLIAN WALA	NUMBER	169	1	2	166	158	11
	PERCENT	100	1	1	98	93	7
JHANG DISTRICT	**NUMBER**	**668**	**6**	**39**	**623**	**533**	**135**
	PERCENT	**100**	**1**	**6**	**93**	**80**	**20**
18-HAZARI	NUMBER	102	-	1	101	78	24
	PERCENT	100	-	1	99	76	24
AHMADPUR SIAL	NUMBER	96	1	15	80	82	14
	PERCENT	100	1	16	83	85	15
JHANG	NUMBER	352	3	9	340	265	87
	PERCENT	100	1	3	97	75	25
SHORKOT	NUMBER	118	2	14	102	108	10
	PERCENT	100	2	12	86	92	8
TOBA TEK SINGH DISTRICT	**NUMBER**	**532**	**6**	**38**	**488**	**524**	**8**
	PERCENT	**100**	**1**	**7**	**92**	**98**	**2**
GOJRA	NUMBER	129	2	12	115	129	-
	PERCENT	100	2	9	89	100	-
KAMALIA	NUMBER	107	3	8	96	103	4
	PERCENT	100	3	7	90	96	4
PIRMAHAL	NUMBER	130	1	1	128	128	2
	PERCENT	100	1	1	98	98	2
TOBA TEK SINGH	NUMBER	166	-	17	149	164	2
	PERCENT	100	-	10	90	99	1
GUJRANWALA DIVISION	**NUMBER**	**5029**	**51**	**600**	**4378**	**4918**	**111**
	PERCENT	**100**	**1**	**12**	**87**	**89**	**11**
GUJRANWALA DISTRICT	**NUMBER**	**749**	**13**	**105**	**631**	**741**	**8**
	PERCENT	**100**	**2**	**14**	**84**	**99**	**1**
GUJRANWALA CITY	NUMBER	4	1	1	2	4	-
	PERCENT	100	25	25	50	100	-
GUJRANWALA SADDAR	NUMBER	168	2	34	132	165	3
	PERCENT	100	1	20	79	98	2
KAMOKE	NUMBER	167	2	11	154	163	4
	PERCENT	100	1	7	92	98	2
NOWSHERA VIRKAN	NUMBER	179	4	37	138	178	1
	PERCENT	100	2	21	77	99	1
WAZIRABAD	NUMBER	231	4	22	205	231	-
	PERCENT	100	2	10	89	100	-
GUJRAT DISTRICT	**NUMBER**	**952**	**13**	**151**	**788**	**921**	**31**
	PERCENT	**100**	**1**	**16**	**83**	**97**	**3**
GUJRAT	NUMBER	463	8	41	414	438	25
	PERCENT	100	2	9	89	95	5

TABLE 3.3 : MOUZAS REPORTING WITH FILTH LIFTING / STREET CLEANING AND TOILET FACILITIES

ADMINISTRATIVE UNIT		RURAL POPULATED MOUZAS	MOUZAS REPORTING FILTH LIFTING AND STREET CLEANING BY			MOUZAS REPORTING TOILET FACILITY	
			GOVERNMENT	PRIVATE	NONE	INSIDE HOUSE	OPEN PLACE
1		2	3	4	5	6	7
KHARIAN	NUMBER	395	5	100	290	393	2
	PERCENT	100	1	25	73	99	1
SARAI ALAMGIR	NUMBER	94	-	10	84	90	4
	PERCENT	100	-	11	89	96	4
HAFIZABAD DISTRICT	**NUMBER**	**381**	**3**	**48**	**330**	**368**	**13**
	PERCENT	**100**	**1**	**13**	**87**	**97**	**3**
HAFIZABAD	NUMBER	189	-	19	170	188	1
	PERCENT	100	-	10	90	99	1
PINDI BHATTIAN	NUMBER	192	3	29	160	180	12
	PERCENT	100	2	15	83	94	6
MANDI BAHAUDDIN DISTRICT	**NUMBER**	**397**	**6**	**25**	**366**	**386**	**11**
	PERCENT	**100**	**2**	**6**	**92**	**97**	**3**
MALAKWAL	NUMBER	82	3	1	78	79	3
	PERCENT	100	4	1	95	96	4
MANDI BAHAUDDIN	NUMBER	104	1	12	91	104	-
	PERCENT	100	1	12	88	100	-
PHALIA	NUMBER	211	2	12	197	203	8
	PERCENT	100	1	6	93	96	4
NAROWAL DISTRICT	**NUMBER**	**1146**	**6**	**37**	**1103**	**1103**	**43**
	PERCENT	**100**	**1**	**3**	**96**	**96**	**4**
NAROWAL	NUMBER	336	4	28	304	335	1
	PERCENT	100	1	8	90	100	*
SHAKARGARH	NUMBER	511	-	5	506	469	42
	PERCENT	100	-	1	99	92	8
ZAFARWAL	NUMBER	299	2	4	293	299	-
	PERCENT	100	1	1	98	100	-
SIALKOT DISTRICT	**NUMBER**	**1404**	**10**	**234**	**1160**	**1399**	**5**
	PERCENT	**100**	**1**	**17**	**83**	**100**	*****
DASKA TEHSIL	NUMBER	244	3	61	180	244	-
	PERCENT	100	1	25	74	100	-
PASROOR TEHSIL	NUMBER	543	3	48	492	541	2
	PERCENT	100	1	9	91	100	*
SAMBRIAL TEHSIL	NUMBER	143	-	35	108	143	-
	PERCENT	100	-	24	76	100	-
SIALKOT TEHSIL	NUMBER	474	4	90	380	471	3
	PERCENT	100	1	19	80	99	1
LAHORE DIVISION	**NUMBER**	**1566**	**40**	**96**	**1430**	**1496**	**70**
	PERCENT	**100**	**3**	**6**	**91**	**89**	**11**
KASUR DISTRICT	**NUMBER**	**601**	**23**	**23**	**555**	**562**	**39**
	PERCENT	**100**	**4**	**4**	**92**	**94**	**6**
CHUNIAN	NUMBER	178	8	10	160	153	25
	PERCENT	100	4	6	90	86	14
KASUR	NUMBER	223	6	13	204	213	10
	PERCENT	100	3	6	91	96	4
KOT RADHA KISHON	NUMBER	69	8	-	61	69	-
	PERCENT	100	12	-	88	100	-
PATTOKI	NUMBER	131	1	-	130	127	4
	PERCENT	100	1	-	99	97	3
NANKANA SAHIB DISTRICT	**NUMBER**	**385**	**2**	**29**	**354**	**366**	**19**
	PERCENT	**100**	**1**	**8**	**92**	**95**	**5**

TABLE 3.3 : MOUZAS REPORTING WITH FILTH LIFTING / STREET CLEANING AND TOILET FACILITIES

ADMINISTRATIVE UNIT		RURAL POPULATED MOUZAS	MOUZAS REPORTING FILTH LIFTING AND STREET CLEANING BY			MOUZAS REPORTING TOILET FACILITY	
			GOVERNMENT	PRIVATE	NONE	INSIDE HOUSE	OPEN PLACE
1		2	3	4	5	6	7
NANKANA SAHIB	NUMBER	313	1	25	287	294	19
	PERCENT	100	*	8	92	94	6
SANGLA HILL	NUMBER	39	1	2	36	39	-
	PERCENT	100	3	5	92	100	-
SHAH KOT	NUMBER	33	-	2	31	33	-
	PERCENT	100	-	6	94	100	-
SHEIKHUPURA DISTRICT	**NUMBER**	**580**	**15**	**44**	**521**	**568**	**12**
	PERCENT	**100**	**3**	**8**	**90**	**98**	**2**
FEROZE WALA	NUMBER	83	3	13	67	83	-
	PERCENT	100	4	16	81	100	-
MURIDKE	NUMBER	181	4	8	169	178	3
	PERCENT	100	2	4	93	98	2
SAFDARABAD	NUMBER	50	1	14	35	50	-
	PERCENT	100	2	28	70	100	-
SHARAK PUR	NUMBER	110	-	3	107	101	9
	PERCENT	100	-	3	97	92	8
SHEIKHUPRA	NUMBER	156	7	6	143	156	-
	PERCENT	100	4	4	92	100	-
MULTAN DIVISION	**NUMBER**	**2344**	**45**	**110**	**2189**	**2175**	**169**
	PERCENT	**100**	**2**	**5**	**93**	**89**	**11**
KHANEWAL DISTRICT	**NUMBER**	**655**	**10**	**43**	**602**	**616**	**39**
	PERCENT	**100**	**2**	**7**	**92**	**94**	**6**
JAHANIAN	NUMBER	86	-	2	84	84	2
	PERCENT	100	-	2	98	98	2
KABIRWALA	NUMBER	255	6	7	242	225	30
	PERCENT	100	2	3	95	88	12
KHANEWAL	NUMBER	146	1	17	128	143	3
	PERCENT	100	1	12	88	98	2
MIAN CHANNU	NUMBER	168	3	17	148	164	4
	PERCENT	100	2	10	88	98	2
LODHRAN DISTRICT	**NUMBER**	**425**	**5**	**10**	**410**	**387**	**38**
	PERCENT	**100**	**1**	**2**	**96**	**91**	**9**
DUNYAPUR	NUMBER	183	1	5	177	174	9
	PERCENT	100	1	3	97	95	5
KAHROR PACCA	NUMBER	101	2	2	97	94	7
	PERCENT	100	2	2	96	93	7
LODHRAN	NUMBER	141	2	3	136	119	22
	PERCENT	100	1	2	96	84	16
MULTAN DISTRICT	**NUMBER**	**505**	**19**	**25**	**461**	**439**	**66**
	PERCENT	**100**	**4**	**5**	**91**	**87**	**13**
JALALPUR PIRWALA	NUMBER	109	-	2	107	89	20
	PERCENT	100	-	2	98	82	18
MULTAN CITY	NUMBER	33	11	3	19	32	1
	PERCENT	100	33	9	58	97	3
MULTAN SADDAR	NUMBER	278	4	8	266	238	40
	PERCENT	100	1	3	96	86	14
SHUJABAD	NUMBER	85	4	12	69	80	5
	PERCENT	100	5	14	81	94	6
VEHARI DISTRICT	**NUMBER**	**759**	**11**	**32**	**716**	**733**	**26**
	PERCENT	**100**	**1**	**4**	**94**	**97**	**3**

TABLE 3.3 : MOUZAS REPORTING WITH FILTH LIFTING / STREET CLEANING AND TOILET FACILITIES

ADMINISTRATIVE UNIT		RURAL POPULATED MOUZAS	MOUZAS REPORTING FILTH LIFTING AND STREET CLEANING BY			MOUZAS REPORTING TOILET FACILITY	
			GOVERNMENT	PRIVATE	NONE	INSIDE HOUSE	OPEN PLACE
1		2	3	4	5	6	7
BUREWALA	NUMBER	226	2	3	221	220	6
	PERCENT	100	1	1	98	97	3
MAILSI	NUMBER	301	5	18	278	296	5
	PERCENT	100	2	6	92	98	2
VEHARI	NUMBER	232	4	11	217	217	15
	PERCENT	100	2	5	94	94	6
RAWALPINDI DIVISION	**NUMBER**	**2306**	**41**	**97**	**2168**	**2212**	**94**
	PERCENT	**100**	**2**	**4**	**94**	**89**	**11**
ATTOCK DISTRICT	**NUMBER**	**405**	**2**	**15**	**388**	**376**	**29**
	PERCENT	**100**	*****	**4**	**96**	**93**	**7**
ATTOCK	NUMBER	41	-	2	39	41	-
	PERCENT	100	-	5	95	100	-
FATEH JANG	NUMBER	108	-	9	99	96	12
	PERCENT	100	-	8	92	89	11
HASAN ABDAL	NUMBER	44	-	-	44	43	1
	PERCENT	100	-	-	100	98	2
HAZRO	NUMBER	74	1	4	69	73	1
	PERCENT	100	1	5	93	99	1
JAND	NUMBER	65	1	-	64	60	5
	PERCENT	100	2	-	98	92	8
PINDI GHEB	NUMBER	73	-	-	73	63	10
	PERCENT	100	-	-	100	86	14
CHAKWAL DISTRICT	**NUMBER**	**398**	**9**	**11**	**378**	**386**	**12**
	PERCENT	**100**	**2**	**3**	**95**	**97**	**3**
CHAKWAL	NUMBER	225	-	9	216	222	3
	PERCENT	100	-	4	96	99	1
CHOA SAIDAN SHAH	NUMBER	42	7	1	34	39	3
	PERCENT	100	17	2	81	93	7
KALLAR KAHAR	NUMBER	49	-	-	49	47	2
	PERCENT	100	-	-	100	96	4
LAWA	NUMBER	17	1	-	16	17	-
	PERCENT	100	6	-	94	100	-
TALA GANG	NUMBER	65	1	1	63	61	4
	PERCENT	100	2	2	97	94	6
JHELUM DISTRICT	**NUMBER**	**526**	**5**	**31**	**490**	**502**	**24**
	PERCENT	**100**	**1**	**6**	**93**	**95**	**5**
DINA	NUMBER	122	-	12	110	122	-
	PERCENT	100	-	10	90	100	-
JHELUM	NUMBER	140	3	12	125	131	9
	PERCENT	100	2	9	89	94	6
PIND DADAN KHAN	NUMBER	118	-	6	112	108	10
	PERCENT	100	-	5	95	92	8
SOHAWA	NUMBER	146	2	1	143	141	5
	PERCENT	100	1	1	98	97	3
RAWALPINDI DISTRICT	**NUMBER**	**977**	**25**	**40**	**912**	**948**	**29**
	PERCENT	**100**	**3**	**4**	**93**	**97**	**3**
GUJAR KHAN	NUMBER	368	-	20	348	359	9
	PERCENT	100	-	5	95	98	2
KAHUTA	NUMBER	122	-	7	115	116	6
	PERCENT	100	-	6	94	95	5

TABLE 3.3 : MOUZAS REPORTING WITH FILTH LIFTING / STREET CLEANING AND TOILET FACILITIES

ADMINISTRATIVE UNIT		RURAL POPULATED MOUZAS	MOUZAS REPORTING FILTH LIFTING AND STREET CLEANING BY			MOUZAS REPORTING TOILET FACILITY	
			GOVERNMENT	PRIVATE	NONE	INSIDE HOUSE	OPEN PLACE
1		2	3	4	5	6	7
KALLAR SAYADDAN	NUMBER	87	-	1	86	85	2
	PERCENT	100	-	1	99	98	2
KOTLI SATTIAN	NUMBER	32	-	-	32	30	2
	PERCENT	100	-	-	100	94	6
MURREE	NUMBER	33	-	-	33	32	1
	PERCENT	100	-	-	100	97	3
RAWALPINDI	NUMBER	298	22	9	267	289	9
	PERCENT	100	7	3	90	97	3
TAXILA	NUMBER	37	3	3	31	37	-
	PERCENT	100	8	8	84	100	-
SAHIWAL DIVISION	**NUMBER**	**1916**	**12**	**105**	**1799**	**1771**	**145**
	PERCENT	**100**	**1**	**5**	**94**	**89**	**11**
OKARA DISTRICT	**NUMBER**	**854**	**7**	**35**	**812**	**788**	**66**
	PERCENT	**100**	**1**	**4**	**95**	**92**	**8**
DEPALPUR	NUMBER	505	4	26	475	452	53
	PERCENT	100	1	5	94	90	10
OKARA	NUMBER	223	3	6	214	216	7
	PERCENT	100	1	3	96	97	3
RENALA KHURD	NUMBER	126	-	3	123	120	6
	PERCENT	100	-	2	98	95	5
PAKPATTAN DISTRICT	**NUMBER**	**553**	**4**	**35**	**514**	**519**	**34**
	PERCENT	**100**	**1**	**6**	**93**	**94**	**6**
ARIF WALA	NUMBER	245	1	23	221	240	5
	PERCENT	100	*	9	90	98	2
PAKPATTAN	NUMBER	308	3	12	293	279	29
	PERCENT	100	1	4	95	91	9
SAHIWAL DISTRICT	**NUMBER**	**509**	**1**	**35**	**473**	**464**	**45**
	PERCENT	**100**	*****	**7**	**93**	**91**	**9**
CHICHAWATNI	NUMBER	236	-	24	212	232	4
	PERCENT	100	-	10	90	98	2
SAHIWAL	NUMBER	273	1	11	261	232	41
	PERCENT	100	*	4	96	85	15
SARGODHA DIVISION	**NUMBER**	**1759**	**33**	**99**	**1627**	**1639**	**120**
	PERCENT	**100**	**2**	**6**	**92**	**89**	**11**
BHAKKAR DISTRICT	**NUMBER**	**516**	**7**	**35**	**474**	**460**	**56**
	PERCENT	**100**	**1**	**7**	**92**	**89**	**11**
BHAKKAR TEHSIL	NUMBER	217	1	3	213	205	12
	PERCENT	100	*	1	98	94	6
DARYA KHAN TEHSIL	NUMBER	103	3	29	71	103	-
	PERCENT	100	3	28	69	100	-
KALUR KOT TEHSIL	NUMBER	92	2	3	87	73	19
	PERCENT	100	2	3	95	79	21
MANKERA TEHSIL	NUMBER	104	1	-	103	79	25
	PERCENT	100	1	-	99	76	24
KHUSHAB DISTRICT	**NUMBER**	**252**	**2**	**4**	**246**	**226**	**26**
	PERCENT	**100**	**1**	**2**	**98**	**90**	**10**
KHUSHAB	NUMBER	100	-	4	96	97	3
	PERCENT	100	-	4	96	97	3
NOORPUR	NUMBER	71	1	-	70	53	18
	PERCENT	100	1	-	99	75	25

TABLE 3.3 : MOUZAS REPORTING WITH FILTH LIFTING / STREET CLEANING AND TOILET FACILITIES

ADMINISTRATIVE UNIT		RURAL POPULATED MOUZAS	MOUZAS REPORTING FILTH LIFTING AND STREET CLEANING BY			MOUZAS REPORTING TOILET FACILITY	
			GOVERNMENT	PRIVATE	NONE	INSIDE HOUSE	OPEN PLACE
1		2	3	4	5	6	7
NOWSHERA	NUMBER	28	1	-	27	28	-
	PERCENT	100	4	-	96	100	-
QUAIDABAD	NUMBER	53	-	-	53	48	5
	PERCENT	100	-	-	100	91	9
MIANWALI DISTRICT	**NUMBER**	**210**	**3**	**1**	**206**	**200**	**10**
	PERCENT	**100**	**1**	*****	**98**	**95**	**5**
ISA KHEL	NUMBER	56	1	-	55	51	5
	PERCENT	100	2	-	98	91	9
MAINWALI	NUMBER	83	1	-	82	79	4
	PERCENT	100	1	-	99	95	5
PIPLAN	NUMBER	71	1	1	69	70	1
	PERCENT	100	1	1	97	99	1
SARGODHA DISTRICT	**NUMBER**	**781**	**21**	**59**	**701**	**753**	**28**
	PERCENT	**100**	**3**	**8**	**90**	**96**	**4**
BHALWAL	NUMBER	53	-	7	46	53	-
	PERCENT	100	-	13	87	100	-
BHERA	NUMBER	100	1	1	98	98	2
	PERCENT	100	1	1	98	98	2
KOT MOMIN	NUMBER	106	7	13	86	91	15
	PERCENT	100	7	12	81	86	14
SAHIWAL	NUMBER	140	2	5	133	137	3
	PERCENT	100	1	4	95	98	2
SARGODHA	NUMBER	193	5	21	167	187	6
	PERCENT	100	3	11	87	97	3
SHAHPUR	NUMBER	100	4	1	95	98	2
	PERCENT	100	4	1	95	98	2
SILLANWALI	NUMBER	89	2	11	76	89	-
	PERCENT	100	2	12	85	100	-

* VALUE LESS THAN 0.5

TABLE 3.4 : MOUZAS REPORTING TASTE OF UNDER GROUND WATER

ADMINISTRATIVE UNIT		RURAL POPULTED MOUZAS	TASTE OF UNDERGROUND WATER		AVERAGE DISTANCE (IN KM) TO GET SWEET WATER	MOUZAS BY DISTANCE IN (KM) FROM SWEET WATER FACILITY			
			SWEET	BRACKISH		1-10	11-25	26-50	51 AND ABOVE
1		2	3	4	5	6	7	8	9
ISLAMABAD	**NUMBER**	**84**	**82**	**2**	**2**	**2**	**-**	**-**	**-**
	PERCENT	**100**	**98**	**2**		**100**	**-**	**-**	**-**
PUNJAB	**NUMBER**	**23130**	**18877**	**4253**	**4**	**4050**	**188**	**7**	**8**
	PERCENT	**100**	**82**	**18**		**95**	**4**	*****	*****
BAHAWALPUR DIVISION	**NUMBER**	**3119**	**1544**	**1575**	**4**	**1515**	**57**	**1**	**2**
	PERCENT	**100**	**50**	**50**		**96**	**4**	**0**	**0**
BAHAWALNAGAR DISTRICT	**NUMBER**	**1043**	**435**	**608**	**5**	**573**	**32**	**1**	**2**
	PERCENT	**100**	**42**	**58**		**94**	**5**	*****	*****
BAHAWALNAGAR	NUMBER	235	102	133	4	131	2	-	-
	PERCENT	100	43	57		98	2	-	-
CHISHTIAN	NUMBER	212	112	100	4	95	5	-	-
	PERCENT	100	53	47		95	5	-	-
FORT ABBAS	NUMBER	169	89	80	8	67	12	-	1
	PERCENT	100	53	47		84	15	-	1
HAROONABAD	NUMBER	175	15	160	4	148	11	1	-
	PERCENT	100	9	91		93	7	1	-
MINCHINABAD	NUMBER	252	117	135	5	132	2	-	1
	PERCENT	100	46	54		98	1	-	1
BAHAWALPUR DISTRICT	**NUMBER**	**651**	**416**	**235**	**3**	**228**	**7**	**-**	**-**
	PERCENT	**100**	**64**	**36**		**97**	**3**	**-**	**-**
AHMADPUR EAST	NUMBER	186	155	31	3	31	-	-	-
	PERCENT	100	83	17		100	-	-	-
BAHAWALPUR SADDAR	NUMBER	114	74	40	3	38	2	-	-
	PERCENT	100	65	35		95	5	-	-
HASILPUR	NUMBER	106	41	65	3	63	2	-	-
	PERCENT	100	39	61		97	3	-	-
KHAIRPUR TAMEWALI	NUMBER	105	105	-	-	-	-	-	-
	PERCENT	100	100	-		-	-	-	-
YAZMAN	NUMBER	140	41	99	3	96	3	-	-
	PERCENT	100	29	71		97	3	-	-
CHOLISTAN	**NUMBER**	**323**	**56**	**267**	**4**	**250**	**17**	**-**	**-**
	PERCENT	**100**	**17**	**83**		**94**	**6**	**-**	**-**
FORT ABBAS	NUMBER	46	30	16	5	15	1	-	-
	PERCENT	100	65	35		94	6	-	-
LIAQUATPUR	NUMBER	133	3	130	2	128	2	-	-
	PERCENT	100	2	98		98	2	-	-
YAZMAN	NUMBER	144	23	121	5	107	14	-	-
	PERCENT	100	16	84		88	12	-	-
RAHIM YAR KHAN DISTRICT	**NUMBER**	**1102**	**637**	**465**	**2**	**464**	**1**	**-**	**-**
	PERCENT	**100**	**58**	**42**		**100**	*****	**-**	**-**
KHANPUR	NUMBER	252	140	112	2	112	-	-	-
	PERCENT	100	56	44		100	-	-	-
LIAQUATPUR	NUMBER	235	141	94	2	94	-	-	-
	PERCENT	100	60	40		100	-	-	-
RAHIM YAR KHAN	NUMBER	304	194	110	1	110	-	-	-
	PERCENT	100	64	36		100	-	-	-
SADIQABAD	NUMBER	311	162	149	3	148	1	-	-
	PERCENT	100	52	48		99	1	-	-
D.G.KHAN DIVISION	**NUMBER**	**2770**	**2387**	**383**	**4**	**339**	**41**	**3**	**-**
	PERCENT	**100**	**86**	**14**		**89**	**11**	**1**	**-**
DERA GHAZI KHAN DISTRICT	**NUMBER**	**772**	**619**	**153**	**5**	**141**	**12**	**-**	**-**
	PERCENT	**100**	**80**	**20**		**92**	**8**	**-**	**-**
DE-EXCLUDED AREA D.G KHAN	NUMBER	330	297	33	5	29	4	-	-
	PERCENT	100	90	10		88	12	-	-

TABLE 3.4 : MOUZAS REPORTING TASTE OF UNDER GROUND WATER

ADMINISTRATIVE UNIT		RURAL POPULTED MOUZAS	TASTE OF UNDERGROUND WATER		AVERAGE DISTANCE (IN KM) TO GET SWEET WATER	MOUZAS BY DISTANCE IN (KM) FROM SWEET WATER FACILITY			
			SWEET	BRACKISH		1-10	11-25	26-50	51 AND ABOVE
1		2	3	4	5	6	7	8	9
DERA GHAZI KHAN	NUMBER	158	105	53	4	50	3	-	-
	PERCENT	100	66	34		94	6	-	-
KOT CHHUTTA	NUMBER	100	90	10	5	9	1	-	-
	PERCENT	100	90	10		90	10	-	-
TAUNSA	NUMBER	184	127	57	4	53	4	-	-
	PERCENT	100	69	31		93	7	-	-
LAYYAH DISTRICT	**NUMBER**	**651**	**643**	**8**	**4**	**8**	**-**	**-**	**-**
	PERCENT	**100**	**99**	**1**		**100**	**-**	**-**	**-**
CHOUBARA	NUMBER	120	116	4	6	4	-	-	-
	PERCENT	100	97	3		100	-	-	-
KAROR LAL ESAN	NUMBER	225	225	-	-	-	-	-	-
	PERCENT	100	100	-		-	-	-	-
LAYYAH	NUMBER	306	302	4	1	4	-	-	-
	PERCENT	100	99	1		100	-	-	-
MUZAFFARGARH DISTRICT	**NUMBER**	**891**	**800**	**91**	**5**	**86**	**5**	**-**	**-**
	PERCENT	**100**	**90**	**10**		**95**	**5**	**-**	**-**
ALIPUR	NUMBER	97	87	10	3	10	-	-	-
	PERCENT	100	90	10		100	-	-	-
JATOI	NUMBER	73	73	-	-	-	-	-	-
	PERCENT	100	100	-		-	-	-	-
KOT ADDU	NUMBER	316	280	36	3	34	2	-	-
	PERCENT	100	89	11		94	6	-	-
MUZAFFARGARH	NUMBER	405	360	45	6	42	3	-	-
	PERCENT	100	89	11		93	7	-	-
RAJANPUR DISTRICT	**NUMBER**	**456**	**325**	**131**	**8**	**104**	**24**	**3**	**-**
	PERCENT	**100**	**71**	**29**		**79**	**18**	**2**	**-**
DE-EXCLUDED AREA RAJANPUR	NUMBER	22	21	1	20	-	1	-	-
	PERCENT	100	95	5		-	100	-	-
JAMPUR	NUMBER	164	106	58	8	43	13	2	-
	PERCENT	100	65	35		74	22	3	-
RAJANPUR	NUMBER	199	140	59	6	50	9	-	-
	PERCENT	100	70	30		85	15	-	-
ROJHAN	NUMBER	71	58	13	7	11	1	1	-
	PERCENT	100	82	18		85	8	8	-
FAISALABAD DIVISION	**NUMBER**	**2321**	**1576**	**745**	**4**	**718**	**27**	**-**	**-**
	PERCENT	**100**	**68**	**32**		**96**	**4**	**-**	**-**
CHINIOT DISTRICT	**NUMBER**	**339**	**337**	**2**	**6**	**2**	**-**	**-**	**-**
	PERCENT	**100**	**99**	**1**		**100**	**-**	**-**	**-**
BHAWANA	NUMBER	104	104	-	-	-	-	-	-
	PERCENT	100	100	-		-	-	-	-
CHINIOT	NUMBER	108	108	-	-	-	-	-	-
	PERCENT	100	100	-		-	-	-	-
LALIAN	NUMBER	127	125	2	5	2	-	-	-
	PERCENT	100	98	2		100	-	-	-
FAISALABAD DISTRICT	**NUMBER**	**782**	**315**	**467**	**3**	**458**	**9**	**-**	**-**
	PERCENT	**100**	**40**	**60**		**98**	**2**	**-**	**-**
CHAK JHUMRA	NUMBER	65	16	49	2	49	-	-	-
	PERCENT	100	25	75		100	-	-	-
FAISALABAD CITY	NUMBER	2	-	2	2	2	-	-	-
	PERCENT	100	-	100		100	-	-	-
FAISALABAD SADAR	NUMBER	171	50	121	2	117	4	-	-
	PERCENT	100	29	71		97	3	-	-
JARANWALA	NUMBER	259	57	202	3	197	5	-	-
	PERCENT	100	22	78		98	2	-	-

TABLE 3.4 : MOUZAS REPORTING TASTE OF UNDER GROUND WATER

ADMINISTRATIVE UNIT		RURAL POPULTED MOUZAS	TASTE OF UNDERGROUND WATER		AVERAGE DISTANCE (IN KM) TO GET SWEET WATER	MOUZAS BY DISTANCE IN (KM) FROM SWEET WATER FACILITY			
			SWEET	BRACKISH		1-10	11-25	26-50	51 AND ABOVE
1		2	3	4	5	6	7	8	9
SAMMUNDRI	NUMBER	116	58	58	2	58	-	-	-
	PERCENT	100	50	50		100	-	-	-
TANDLIAN WALA	NUMBER	169	134	35	3	35	-	-	-
	PERCENT	100	79	21		100	-	-	-
JHANG DISTRICT	**NUMBER**	**668**	**640**	**28**	**6**	**23**	**5**	**-**	**-**
	PERCENT	**100**	**96**	**4**		**82**	**18**	**-**	**-**
18-HAZARI	NUMBER	102	101	1	5	1	-	-	-
	PERCENT	100	99	1		100	-	-	-
AHMADPUR SIAL	NUMBER	96	95	1	1	1	-	-	-
	PERCENT	100	99	1		100	-	-	-
JHANG	NUMBER	352	347	5	4	5	-	-	-
	PERCENT	100	99	1		100	-	-	-
SHORKOT	NUMBER	118	97	21	6	16	5	-	-
	PERCENT	100	82	18		76	24	-	-
TOBA TEK SINGH DISTRICT	**NUMBER**	**532**	**284**	**248**	**4**	**235**	**13**	**-**	**-**
	PERCENT	**100**	**53**	**47**		**95**	**5**	**-**	**-**
GOJRA	NUMBER	129	34	95	3	95	-	-	-
	PERCENT	100	26	74		100	-	-	-
KAMALIA	NUMBER	107	105	2	1	2	-	-	-
	PERCENT	100	98	2		100	-	-	-
PIRMAHAL	NUMBER	130	96	34	5	30	4	-	-
	PERCENT	100	74	26		88	12	-	-
TOBA TEK SINGH	NUMBER	166	49	117	3	108	9	-	-
	PERCENT	100	30	70		92	8	-	-
GUJRANWALA DIVISION	**NUMBER**	**5029**	**4847**	**182**	**4**	**178**	**-**	**-**	**4**
	PERCENT	**100**	**96**	**4**		**98**	**-**	**-**	**2**
GUJRANWALA DISTRICT	**NUMBER**	**749**	**710**	**39**	**3**	**39**	**-**	**-**	**-**
	PERCENT	**100**	**95**	**5**		**100**	**-**	**-**	**-**
GUJRANWALA CITY	NUMBER	4	4	-	-	-	-	-	-
	PERCENT	100	100	-		-	-	-	-
GUJRANWALA SADDAR	NUMBER	168	154	14	3	14	-	-	-
	PERCENT	100	92	8		100	-	-	-
KAMOKE	NUMBER	167	144	23	2	23	-	-	-
	PERCENT	100	86	14		100	-	-	-
NOWSHERA VIRKAN	NUMBER	179	178	1	2	1	-	-	-
	PERCENT	100	99	1		100	-	-	-
WAZIRABAD	NUMBER	231	230	1	1	1	-	-	-
	PERCENT	100	100	*		100	-	-	-
GUJRAT DISTRICT	**NUMBER**	**952**	**913**	**39**	**30**	**35**	**-**	**-**	**4**
	PERCENT	**100**	**96**	**4**		**90**	**-**	**-**	**10**
GUJRAT	NUMBER	463	438	25	46	21	-	-	4
	PERCENT	100	95	5		84	-	-	16
KHARIAN	NUMBER	395	381	14	2	14	-	-	-
	PERCENT	100	96	4		100	-	-	-
SARAI ALAMGIR	NUMBER	94	94	-	-	-	-	-	-
	PERCENT	100	100	-		-	-	-	-
HAFIZABAD DISTRICT	**NUMBER**	**381**	**341**	**40**	**4**	**40**	**-**	**-**	**-**
	PERCENT	**100**	**90**	**10**		**100**	**-**	**-**	**-**
HAFIZABAD	NUMBER	189	177	12	3	12	-	-	-
	PERCENT	100	94	6		100	-	-	-
PINDI BHATTIAN	NUMBER	192	164	28	3	28	-	-	-
	PERCENT	100	85	15		100	-	-	-
MANDI BAHAUDDIN DISTRICT	**NUMBER**	**397**	**367**	**30**	**2**	**30**	**-**	**-**	**-**
	PERCENT	**100**	**92**	**8**		**100**	**-**	**-**	**-**

TABLE 3.4 : MOUZAS REPORTING TASTE OF UNDER GROUND WATER

ADMINISTRATIVE UNIT		RURAL POPULTED MOUZAS	TASTE OF UNDERGROUND WATER		AVERAGE DISTANCE (IN KM) TO GET SWEET WATER	MOUZAS BY DISTANCE IN (KM) FROM SWEET WATER FACILITY			
			SWEET	BRACKISH		1-10	11-25	26-50	51 AND ABOVE
1		2	3	4	5	6	7	8	9
MALAKWAL	NUMBER	82	74	8	3	8	-	-	-
	PERCENT	100	90	10		100	-	-	-
MANDI BAHAUDDIN	NUMBER	104	84	20	1	20	-	-	-
	PERCENT	100	81	19		100	-	-	-
PHALIA	NUMBER	211	209	2	1	2	-	-	-
	PERCENT	100	99	1		100	-	-	-
NAROWAL DISTRICT	**NUMBER**	**1146**	**1142**	**4**	**3**	**4**	**-**	**-**	**-**
	PERCENT	**100**	**100**	*****		**100**	**-**	**-**	**-**
NAROWAL	NUMBER	336	336	-	-	-	-	-	-
	PERCENT	100	100	-		-	-	-	-
SHAKARGARH	NUMBER	511	510	1	2	1	-	-	-
	PERCENT	100	100	*		100	-	-	-
ZAFARWAL	NUMBER	299	296	3	3	3	-	-	-
	PERCENT	100	99	1		100	-	-	-
SIALKOT DISTRICT	**NUMBER**	**1404**	**1374**	**30**	**2**	**30**	**-**	**-**	**-**
	PERCENT	**100**	**98**	**2**		**100**	**-**	**-**	**-**
DASKA TEHSIL	NUMBER	244	244	-	-	-	-	-	-
	PERCENT	100	100	-		-	-	-	-
PASROOR TEHSIL	NUMBER	543	524	19	1	19	-	-	-
	PERCENT	100	97	3		100	-	-	-
SAMBRIAL TEHSIL	NUMBER	143	143	-	-	-	-	-	-
	PERCENT	100	100	-		-	-	-	-
SIALKOT TEHSIL	NUMBER	474	463	11	1	11	-	-	-
	PERCENT	100	98	2		100	-	-	-
LAHORE DIVISION	**NUMBER**	**1566**	**1400**	**166**	**4**	**163**	**3**	**-**	**-**
	PERCENT	**100**	**89**	**11**		**98**	**2**	**-**	**-**
KASUR DISTRICT	**NUMBER**	**601**	**521**	**80**	**3**	**78**	**2**	**-**	**-**
	PERCENT	**100**	**87**	**13**		**98**	**3**	**-**	**-**
CHUNIAN	NUMBER	178	158	20	3	20	-	-	-
	PERCENT	100	89	11		100	-	-	-
KASUR	NUMBER	223	209	14	1	14	-	-	-
	PERCENT	100	94	6		100	-	-	-
KOT RADHA KISHON	NUMBER	69	33	36	3	34	2	-	-
	PERCENT	100	48	52		94	6	-	-
PATTOKI	NUMBER	131	121	10	2	10	-	-	-
	PERCENT	100	92	8		100	-	-	-
NANKANA SAHIB DISTRICT	**NUMBER**	**385**	**316**	**69**	**3**	**68**	**1**	**-**	**-**
	PERCENT	**100**	**82**	**18**		**99**	**1**	**-**	**-**
NANKANA SAHIB	NUMBER	313	271	42	3	41	1	-	-
	PERCENT	100	87	13		98	2	-	-
SANGLA HILL	NUMBER	39	30	9	2	9	-	-	-
	PERCENT	100	77	23		100	-	-	-
SHAH KOT	NUMBER	33	15	18	1	18	-	-	-
	PERCENT	100	45	55		100	-	-	-
SHEIKHUPURA DISTRICT	**NUMBER**	**580**	**563**	**17**	**3**	**17**	**-**	**-**	**-**
	PERCENT	**100**	**97**	**3**		**100**	**-**	**-**	**-**
FEROZE WALA	NUMBER	83	81	2	2	2	-	-	-
	PERCENT	100	98	2		100	-	-	-
MURIDKE	NUMBER	181	177	4	3	4	-	-	-
	PERCENT	100	98	2		100	-	-	-
SAFDARABAD	NUMBER	50	47	3	1	3	-	-	-
	PERCENT	100	94	6		100	-	-	-
SHARAK PUR	NUMBER	110	110	-	-	-	-	-	-
	PERCENT	100	100	-		-	-	-	-

TABLE 3.4 : MOUZAS REPORTING TASTE OF UNDER GROUND WATER

ADMINISTRATIVE UNIT		RURAL POPULTED MOUZAS	TASTE OF UNDERGROUND WATER		AVERAGE DISTANCE (IN KM) TO GET SWEET WATER	MOUZAS BY DISTANCE IN (KM) FROM SWEET WATER FACILITY			
			SWEET	BRACKISH		1-10	11-25	26-50	51 AND ABOVE
1		2	3	4	5	6	7	8	9
SHEIKHUPRA	NUMBER	156	148	8	3	8	-	-	-
	PERCENT	100	95	5		100	-	-	-
MULTAN DIVISION	**NUMBER**	**2344**	**1837**	**507**	**4**	**479**	**27**	**1**	**-**
	PERCENT	**100**	**78**	**22**		**94**	**5**	**0**	**-**
KHANEWAL DISTRICT	**NUMBER**	**655**	**562**	**93**	**5**	**88**	**5**	**-**	**-**
	PERCENT	**100**	**86**	**14**		**95**	**5**	**-**	**-**
JAHANIAN	NUMBER	86	46	40	4	38	2	-	-
	PERCENT	100	53	47		95	5	-	-
KABIRWALA	NUMBER	255	228	27	6	24	3	-	-
	PERCENT	100	89	11		89	11	-	-
KHANEWAL	NUMBER	146	127	19	3	19	-	-	-
	PERCENT	100	87	13		100	-	-	-
MIAN CHANNU	NUMBER	168	161	7	4	7	-	-	-
	PERCENT	100	96	4		100	-	-	-
LODHRAN DISTRICT	**NUMBER**	**425**	**234**	**191**	**4**	**186**	**5**	**-**	**-**
	PERCENT	**100**	**55**	**45**		**97**	**3**	**-**	**-**
DUNYAPUR	NUMBER	183	41	142	4	137	5	-	-
	PERCENT	100	22	78		96	4	-	-
KAHROR PACCA	NUMBER	101	100	1	5	1	-	-	-
	PERCENT	100	99	1		100	-	-	-
LODHRAN	NUMBER	141	93	48	4	48	-	-	-
	PERCENT	100	66	34		100	-	-	-
MULTAN DISTRICT	**NUMBER**	**505**	**411**	**94**	**6**	**79**	**14**	**1**	**-**
	PERCENT	**100**	**81**	**19**		**84**	**15**	**1**	**-**
JALALPUR PIRWALA	NUMBER	109	68	41	6	32	9	-	-
	PERCENT	100	62	38		78	22	-	-
MULTAN CITY	NUMBER	33	32	1	1	1	-	-	-
	PERCENT	100	97	3		100	-	-	-
MULTAN SADDAR	NUMBER	278	242	36	6	30	5	1	-
	PERCENT	100	87	13		83	14	3	-
SHUJABAD	NUMBER	85	69	16	2	16	-	-	-
	PERCENT	100	81	19		100	-	-	-
VEHARI DISTRICT	**NUMBER**	**759**	**630**	**129**	**3**	**126**	**3**	**-**	**-**
	PERCENT	**100**	**83**	**17**		**98**	**2**	**-**	**-**
BUREWALA	NUMBER	226	192	34	3	32	2	-	-
	PERCENT	100	85	15		94	6	-	-
MAILSI	NUMBER	301	253	48	3	48	-	-	-
	PERCENT	100	84	16		100	-	-	-
VEHARI	NUMBER	232	185	47	3	46	1	-	-
	PERCENT	100	80	20		98	2	-	-
RAWALPINDI DIVISION	**NUMBER**	**2306**	**2143**	**163**	**4**	**145**	**16**	**2**	**-**
	PERCENT	**100**	**93**	**7**		**89**	**10**	**1**	**-**
ATTOCK DISTRICT	**NUMBER**	**405**	**382**	**23**	**6**	**20**	**3**	**-**	**-**
	PERCENT	**100**	**94**	**6**		**87**	**13**	**-**	**-**
ATTOCK	NUMBER	41	40	1	3	1	-	-	-
	PERCENT	100	98	2		100	-	-	-
FATEH JANG	NUMBER	108	104	4	2	4	-	-	-
	PERCENT	100	96	4		100	-	-	-
HASAN ABDAL	NUMBER	44	44	-	-	-	-	-	-
	PERCENT	100	100	-		-	-	-	-
HAZRO	NUMBER	74	74	-	-	-	-	-	-
	PERCENT	100	100	-		-	-	-	-
JAND	NUMBER	65	57	8	3	8	-	-	-
	PERCENT	100	88	12		100	-	-	-

TABLE 3.4 : MOUZAS REPORTING TASTE OF UNDER GROUND WATER

ADMINISTRATIVE UNIT		RURAL POPULTED MOUZAS	TASTE OF UNDERGROUND WATER		AVERAGE DISTANCE (IN KM) TO GET SWEET WATER	MOUZAS BY DISTANCE IN (KM) FROM SWEET WATER FACILITY			
			SWEET	BRACKISH		1-10	11-25	26-50	51 AND ABOVE
1		2	3	4	5	6	7	8	9
PINDI GHEB	NUMBER	73	63	10	10	7	3	-	-
	PERCENT	100	86	14		70	30	-	-
CHAKWAL DISTRICT	**NUMBER**	**398**	**372**	**26**	**3**	**26**	**-**	**-**	**-**
	PERCENT	**100**	**93**	**7**		**100**	**-**	**-**	**-**
CHAKWAL	NUMBER	225	215	10	4	10	-	-	-
	PERCENT	100	96	4		100	-	-	-
CHOA SAIDAN SHAH	NUMBER	42	29	13	2	13	-	-	-
	PERCENT	100	69	31		100	-	-	-
KALLAR KAHAR	NUMBER	49	47	2	3	2	-	-	-
	PERCENT	100	96	4		100	-	-	-
LAWA	NUMBER	17	17	-	-	-	-	-	-
	PERCENT	100	100	-		-	-	-	-
TALA GANG	NUMBER	65	64	1	2	1	-	-	-
	PERCENT	100	98	2		100	-	-	-
JHELUM DISTRICT	**NUMBER**	**526**	**441**	**85**	**7**	**70**	**13**	**2**	**-**
	PERCENT	**100**	**84**	**16**		**82**	**15**	**2**	**-**
DINA	NUMBER	122	118	4	2	4	-	-	-
	PERCENT	100	97	3		100	-	-	-
JHELUM	NUMBER	140	139	1	6	1	-	-	-
	PERCENT	100	99	1		100	-	-	-
PIND DADAN KHAN	NUMBER	118	41	77	7	62	13	2	-
	PERCENT	100	35	65		81	17	3	-
SOHAWA	NUMBER	146	143	3	1	3	-	-	-
	PERCENT	100	98	2		100	-	-	-
RAWALPINDI DISTRICT	**NUMBER**	**977**	**948**	**29**	**3**	**29**	**-**	**-**	**-**
	PERCENT	**100**	**97**	**3**		**100**	**-**	**-**	**-**
GUJAR KHAN	NUMBER	368	364	4	1	4	-	-	-
	PERCENT	100	99	1		100	-	-	-
KAHUTA	NUMBER	122	122	-	-	-	-	-	-
	PERCENT	100	100	-		-	-	-	-
KALLAR SAYADDAN	NUMBER	87	86	1	2	1	-	-	-
	PERCENT	100	99	1		100	-	-	-
KOTLI SATTIAN	NUMBER	32	28	4	2	4	-	-	-
	PERCENT	100	88	13		100	-	-	-
MURREE	NUMBER	33	33	-	-	-	-	-	-
	PERCENT	100	100	-		-	-	-	-
RAWALPINDI	NUMBER	298	280	18	4	18	-	-	-
	PERCENT	100	94	6		100	-	-	-
TAXILA	NUMBER	37	35	2	3	2	-	-	-
	PERCENT	100	95	5		100	-	-	-
SAHIWAL DIVISION	**NUMBER**	**1916**	**1671**	**245**	**4**	**232**	**12**	**-**	**1**
	PERCENT	**100**	**87**	**13**		**95**	**5**	**-**	**0**
OKARA DISTRICT	**NUMBER**	**854**	**760**	**94**	**9**	**91**	**2**	**-**	**1**
	PERCENT	**100**	**89**	**11**		**97**	**2**	**-**	**1**
DEPALPUR	NUMBER	505	491	14	5	12	2	-	-
	PERCENT	100	97	3		86	14	-	-
OKARA	NUMBER	223	196	27	21	26	-	-	1
	PERCENT	100	88	12		96	-	-	4
RENALA KHURD	NUMBER	126	73	53	3	53	-	-	-
	PERCENT	100	58	42		100	-	-	-
PAKPATTAN DISTRICT	**NUMBER**	**553**	**516**	**37**	**5**	**33**	**4**	**-**	**-**
	PERCENT	**100**	**93**	**7**		**89**	**11**	**-**	**-**
ARIF WALA	NUMBER	245	229	16	2	15	1	-	-
	PERCENT	100	93	7		94	6	-	-

TABLE 3.4 : MOUZAS REPORTING TASTE OF UNDER GROUND WATER

ADMINISTRATIVE UNIT		RURAL POPULTED MOUZAS	TASTE OF UNDERGROUND WATER		AVERAGE DISTANCE (IN KM) TO GET SWEET WATER	MOUZAS BY DISTANCE IN (KM) FROM SWEET WATER FACILITY			
			SWEET	BRACKISH		1-10	11-25	26-50	51 AND ABOVE
1		2	3	4	5	6	7	8	9
PAKPATTAN	NUMBER	308	287	21	7	18	3	-	-
	PERCENT	100	93	7		86	14	-	-
SAHIWAL DISTRICT	**NUMBER**	**509**	**395**	**114**	**4**	**108**	**6**	**-**	**-**
	PERCENT	**100**	**78**	**22**		**95**	**5**	**-**	**-**
CHICHAWATNI	NUMBER	236	183	53	2	52	1	-	-
	PERCENT	100	78	22		98	2	-	-
SAHIWAL	NUMBER	273	212	61	4	56	5	-	-
	PERCENT	100	78	22		92	8	-	-
SARGODHA DIVISION	**NUMBER**	**1759**	**1472**	**287**	**4**	**281**	**5**	**-**	**1**
	PERCENT	**100**	**84**	**16**		**98**	**2**	**-**	**0**
BHAKKAR DISTRICT	**NUMBER**	**516**	**516**	**-**	**0**	**-**	**-**	**-**	**-**
	PERCENT	**100**	**100**	**-**		**-**	**-**	**-**	**-**
BHAKKAR TEHSIL	NUMBER	217	217	-	-	-	-	-	-
	PERCENT	100	100	-		-	-	-	-
DARYA KHAN TEHSIL	NUMBER	103	103	-	-	-	-	-	-
	PERCENT	100	100	-		-	-	-	-
KALUR KOT TEHSIL	NUMBER	92	92	-	-	-	-	-	-
	PERCENT	100	100	-		-	-	-	-
MANKERA TEHSIL	NUMBER	104	104	-	-	-	-	-	-
	PERCENT	100	100	-		-	-	-	-
KHUSHAB DISTRICT	**NUMBER**	**252**	**184**	**68**	**3**	**65**	**3**	**-**	**-**
	PERCENT	**100**	**73**	**27**		**96**	**4**	**-**	**-**
KHUSHAB	NUMBER	100	57	43	2	41	2	-	-
	PERCENT	100	57	43		95	5	-	-
NOORPUR	NUMBER	71	67	4	3	4	-	-	-
	PERCENT	100	94	6		100	-	-	-
NOWSHERA	NUMBER	28	27	1	2	1	-	-	-
	PERCENT	100	96	4		100	-	-	-
QUAIDABAD	NUMBER	53	33	20	3	19	1	-	-
	PERCENT	100	62	38		95	5	-	-
MIANWALI DISTRICT	**NUMBER**	**210**	**197**	**13**	**4**	**12**	**1**	**-**	**-**
	PERCENT	**100**	**94**	**6**		**92**	**8**	**-**	**-**
ISA KHEL	NUMBER	56	47	9	4	8	1	-	-
	PERCENT	100	84	16		89	11	-	-
MAINWALI	NUMBER	83	79	4	1	4	-	-	-
	PERCENT	100	95	5		100	-	-	-
PIPLAN	NUMBER	71	71	-	-	-	-	-	-
	PERCENT	100	100	-		-	-	-	-
SARGODHA DISTRICT	**NUMBER**	**781**	**575**	**206**	**3**	**204**	**1**	**-**	**1**
	PERCENT	**100**	**74**	**26**		**99**	*****	**-**	*****
BHALWAL	NUMBER	53	24	29	2	29	-	-	-
	PERCENT	100	45	55		100	-	-	-
BHERA	NUMBER	100	87	13	3	12	1	-	-
	PERCENT	100	87	13		92	8	-	-
KOT MOMIN	NUMBER	106	103	3	1	3	-	-	-
	PERCENT	100	97	3		100	-	-	-
SAHIWAL	NUMBER	140	137	3	5	3	-	-	-
	PERCENT	100	98	2		100	-	-	-
SARGODHA	NUMBER	193	96	97	1	97	-	-	-
	PERCENT	100	50	50		100	-	-	-
SHAHPUR	NUMBER	100	88	12	1	12	-	-	-
	PERCENT	100	88	12		100	-	-	-
SILLANWALI	NUMBER	89	40	49	5	48	-	-	1
	PERCENT	100	45	55		98	-	-	2

* VALUE LESS THAN 0.5

TABLE 3.5 : MOUZAS REPORTING MAIN SOURCES OF DRINKING WATER

ADMINISTRATIVE UNIT		RURAL POPULATED MOUZAS	MOUZAS REPORTING MAIN SOURCES OF (SWEET) DRINKING WATER									
			TAP WATER (GOVT.)	OWN HAND PUMP /ELECTRIC PUMP	WATER FILTRATION PLANT	R.O. (REVERSE OSMOSIS) PLANT	INSTALLED NEAR BY CANAL HAND PUMP/ELECTRIC PUMP	WELL	RIVER /CANAL	STREAM/ SPRING /KAREZ	POND	OTHERS
1		2	3	4	5	6	7	8	9	10	11	12
ISLAMABAD	**NUMBER**	**84**	**5**	**80**	**1**	**-**	**1**	**46**	**-**	**4**	**-**	**-**
	PERCENT	**100**	**6**	**95**	**1**	**-**	**1**	**55**	**-**	**5**	**-**	**-**
PUNJAB	**NUMBER**	**23130**	**1737**	**20489**	**1690**	**133**	**2353**	**1109**	**363**	**308**	**533**	**173**
	PERCENT	**100**	**8**	**89**	**7**	**1**	**10**	**5**	**2**	**1**	**2**	**1**
BAHAWALPUR DIVISION	**NUMBER**	**3119**	**413**	**2447**	**184**	**33**	**578**	**7**	**124**	**5**	**155**	**38**
	PERCENT	**100**	**13**	**78**	**6**	**1**	**19**	*****	**4**	*****	**5**	**1**
BAHAWALNAGAR DISTRICT	**NUMBER**	**1,043**	**303**	**772**	**70**	**8**	**117**	**3**	**46**	**1**	**45**	**24**
	PERCENT	**100**	**29**	**74**	**7**	**1**	**11**	*****	**4**	*****	**4**	**2**
BAHAWALNAGAR	NUMBER	235	80	173	4	2	18	-	13	-	-	18
	PERCENT	100	34	74	2	1	8	-	6	-	-	8
CHISHTIAN	NUMBER	212	85	150	27	2	16	1	2	-	15	-
	PERCENT	100	40	71	13	1	8	*	1	-	7	-
FORT ABBAS	NUMBER	169	46	144	2	2	25	1	14	-	15	1
	PERCENT	100	27	85	1	1	15	1	8	-	9	1
HAROONABAD	NUMBER	175	48	117	7	1	23	1	10	1	14	2
	PERCENT	100	27	67	4	1	13	1	6	1	8	1
MINCHINABAD	NUMBER	252	44	188	30	1	35	-	7	-	1	3
	PERCENT	100	17	75	12	*	14	-	3	-	*	1
BAHAWALPUR DISTRICT	**NUMBER**	**651**	**61**	**533**	**53**	**6**	**105**	**1**	**12**	**1**	**30**	**9**
	PERCENT	**100**	**9**	**82**	**8**	**1**	**16**	*****	**2**	*****	**5**	**1**
AHMADPUR EAST	NUMBER	186	2	176	1	1	16	-	1	-	-	-
	PERCENT	100	1	95	1	1	9	-	1	-	-	-
BAHAWALPUR SADDAR	NUMBER	114	1	112	18	-	20	-	-	-	-	1
	PERCENT	100	1	98	16	-	18	-	-	-	-	1
HASILPUR	NUMBER	106	12	89	26	2	25	1	1	1	30	-
	PERCENT	100	11	84	25	2	24	1	1	1	28	-
KHAIRPUR TAMEWALI	NUMBER	105	1	104	1	-	1	-	-	-	-	-
	PERCENT	100	1	99	1	-	1	-	-	-	-	-
YAZMAN	NUMBER	140	45	52	7	3	43	-	10	-	-	8
	PERCENT	100	32	37	5	2	31	-	7	-	-	6
CHOLISTAN	**NUMBER**	**323**	**2**	**227**	**1**	**-**	**112**	**2**	**53**	**1**	**33**	**2**
	PERCENT	**100**	**1**	**70**	*****	**-**	**35**	**1**	**16**	*****	**10**	**1**
FORT ABBAS	NUMBER	46	-	44	-	-	2	-	1	-	5	1
	PERCENT	100	-	96	-	-	4	-	2	-	11	2
LIAQUATPUR	NUMBER	133	-	81	-	-	78	1	35	-	3	-
	PERCENT	100	-	61	-	-	59	1	26	-	2	-
YAZMAN	NUMBER	144	2	102	1	-	32	1	17	1	25	1
	PERCENT	100	1	71	1	-	22	1	12	1	17	1
RAHIM YAR KHAN DISTRICT	**NUMBER**	**1,102**	**47**	**915**	**60**	**19**	**244**	**1**	**13**	**2**	**47**	**3**
	PERCENT	**100**	**4**	**83**	**5**	**2**	**22**	*****	**1**	*****	**4**	*****
KHANPUR	NUMBER	252	10	210	36	4	58	1	2	1	4	1
	PERCENT	100	4	83	14	2	23	*	1	*	2	*
LIAQUATPUR	NUMBER	235	2	189	3	2	56	-	1	-	8	-
	PERCENT	100	1	80	1	1	24	-	*	-	3	-
RAHIM YAR KHAN	NUMBER	304	19	253	9	5	78	-	4	1	13	-
	PERCENT	100	6	83	3	2	26	-	1	*	4	-
SADIQABAD	NUMBER	311	16	263	12	8	52	-	6	-	22	2
	PERCENT	100	5	85	4	3	17	-	2	-	7	1
D.G.KHAN DIVISION	**NUMBER**	**2770**	**107**	**2372**	**62**	**5**	**196**	**40**	**90**	**182**	**320**	**35**
	PERCENT	**100**	**4**	**86**	**2**	*****	**7**	**1**	**3**	**7**	**12**	**1**
DERA GHAZI KHAN DISTRICT	**NUMBER**	**772**	**51**	**528**	**19**	**1**	**74**	**26**	**34**	**169**	**252**	**25**
	PERCENT	**100**	**7**	**68**	**2**	*****	**10**	**3**	**4**	**22**	**33**	**3**
DE-EXCLUDED AREA D.G KHAN	NUMBER	330	10	151	1	-	6	23	2	169	244	19
	PERCENT	100	3	46	*	-	2	7	1	51	74	6
DERA GHAZI KHAN	NUMBER	158	7	130	7	1	46	-	10	-	7	2
	PERCENT	100	4	82	4	1	29	-	6	-	4	1
KOT CHHUTTA	NUMBER	100	3	98	2	-	11	2	3	-	-	-
	PERCENT	100	3	98	2	-	11	2	3	-	-	-
TAUNSA	NUMBER	184	31	149	9	-	11	1	19	-	1	4
	PERCENT	100	17	81	5	-	6	1	10	-	1	2
LAYYAH DISTRICT	**NUMBER**	**651**	**12**	**632**	**3**	**1**	**34**	**5**	**9**	**-**	**-**	**-**
	PERCENT	**100**	**2**	**97**	*****	*****	**5**	**1**	**1**	**-**	**-**	**-**

TABLE 3.5 : MOUZAS REPORTING MAIN SOURCES OF DRINKING WATER

ADMINISTRATIVE UNIT		RURAL POPULATED MOUZAS	MOUZAS REPORTING MAIN SOURCES OF (SWEET) DRINKING WATER									
			TAP WATER (GOVT.)	OWN HAND PUMP /ELECTRIC PUMP	WATER FILTRATION PLANT	R.O. (REVERSE OSMOSIS) PLANT	INSTALLED NEAR BY CANAL HAND PUMP/ELECTRIC PUMP	WELL	RIVER /CANAL	STREAM/ SPRING /KAREZ	POND	OTHERS
1		2	3	4	5	6	7	8	9	10	11	12
CHOUBARA	NUMBER	120	1	119	-	-	7	-	-	-	-	-
	PERCENT	100	1	99	-	-	6	-	-	-	-	-
KAROR LAL ESAN	NUMBER	225	8	213	1	1	11	-	3	-	-	-
	PERCENT	100	4	95	*	*	5	-	1	-	-	-
LAYYAH	NUMBER	306	3	300	2	-	16	5	6	-	-	-
	PERCENT	100	1	98	1	-	5	2	2	-	-	-
MUZAFFARGARH DISTRICT	**NUMBER**	**891**	**15**	**873**	**29**	**1**	**42**	**-**	**7**	**-**	**1**	**2**
	PERCENT	**100**	**2**	**98**	**3**	*****	**5**	**-**	**1**	**-**	*****	*****
ALIPUR	NUMBER	97	2	96	5	-	1	-	-	-	-	-
	PERCENT	100	2	99	5	-	1	-	-	-	-	-
JATOI	NUMBER	73	-	73	-	-	2	-	-	-	-	-
	PERCENT	100	-	100	-	-	3	-	-	-	-	-
KOT ADDU	NUMBER	316	7	312	10	-	17	-	6	-	1	1
	PERCENT	100	2	99	3	-	5	-	2	-	*	*
MUZAFFARGARH	NUMBER	405	6	392	14	1	22	-	1	-	-	1
	PERCENT	100	1	97	3	*	5	-	*	-	-	*
RAJANPUR DISTRICT	**NUMBER**	**456**	**29**	**339**	**11**	**2**	**46**	**9**	**40**	**13**	**67**	**8**
	PERCENT	**100**	**6**	**74**	**2**	*****	**10**	**2**	**9**	**3**	**15**	**2**
DE-EXCLUDED AREA RAJANPUR	NUMBER	22	1	1	-	1	-	2	-	1	20	-
	PERCENT	100	5	5	-	5	-	9	-	5	91	-
JAMPUR	NUMBER	164	8	113	7	-	20	6	22	10	22	6
	PERCENT	100	5	69	4	-	12	4	13	6	13	4
RAJANPUR	NUMBER	199	12	159	-	-	23	1	16	2	25	1
	PERCENT	100	6	80	-	-	12	1	8	1	13	1
ROJHAN	NUMBER	71	8	66	4	1	3	-	2	-	-	1
	PERCENT	100	11	93	6	1	4	-	3	-	-	1
FAISALABAD DIVISION	**NUMBER**	**2321**	**252**	**1948**	**186**	**14**	**576**	**1**	**35**	**1**	**15**	**29**
	PERCENT	**100**	**11**	**84**	**8**	**1**	**25**	*****	**2**	*****	**1**	**1**
CHINIOT DISTRICT	**NUMBER**	**339**	**5**	**335**	**16**	**2**	**31**	**-**	**3**	**1**	**-**	**-**
	PERCENT	**100**	**1**	**99**	**5**	**1**	**9**	**-**	**1**	*****	**-**	**-**
BHAWANA	NUMBER	104	4	103	6	1	4	-	3	1	-	-
	PERCENT	100	4	99	6	1	4	-	3	1	-	-
CHINIOT	NUMBER	108	1	108	6	-	12	-	-	-	-	-
	PERCENT	100	1	100	6	-	11	-	-	-	-	-
LALIAN	NUMBER	127	-	124	4	1	15	-	-	-	-	-
	PERCENT	100	-	98	3	1	12	-	-	-	-	-
FAISALABAD DISTRICT	**NUMBER**	**782**	**50**	**569**	**108**	**9**	**429**	**-**	**11**	**-**	**6**	**14**
	PERCENT	**100**	**6**	**73**	**14**	**1**	**55**	**-**	**1**	**-**	**1**	**2**
CHAK JHUMRA	NUMBER	65	10	60	7	-	41	-	1	-	-	-
	PERCENT	100	15	92	11	-	63	-	2	-	-	-
FAISALABAD CITY	NUMBER	2	-	1	-	-	1	-	-	-	-	1
	PERCENT	100	-	50	-	-	50	-	-	-	-	50
FAISALABAD SADAR	NUMBER	171	13	86	25	1	133	-	1	-	3	1
	PERCENT	100	8	50	15	1	78	-	1	-	2	1
JARANWALA	NUMBER	259	9	197	33	2	144	-	4	-	2	9
	PERCENT	100	3	76	13	1	56	-	2	-	1	3
SAMMUNDRI	NUMBER	116	14	78	10	1	78	-	3	-	-	2
	PERCENT	100	12	67	9	1	67	-	3	-	-	2
TANDLIAN WALA	NUMBER	169	4	147	33	5	32	-	2	-	1	1
	PERCENT	100	2	87	20	3	19	-	1	-	1	1
JHANG DISTRICT	**NUMBER**	**668**	**4**	**656**	**15**	**1**	**28**	**-**	**12**	**-**	**2**	**1**
	PERCENT	**100**	**1**	**98**	**2**	*****	**4**	**-**	**2**	**-**	*****	*****
18-HAZARI	NUMBER	102	-	102	6	-	4	-	1	-	-	-
	PERCENT	100	-	100	6	-	4	-	1	-	-	-
AHMADPUR SIAL	NUMBER	96	1	92	1	1	6	-	3	-	-	-
	PERCENT	100	1	96	1	1	6	-	3	-	-	-
JHANG	NUMBER	352	1	347	5	-	18	-	5	-	-	1
	PERCENT	100	*	99	1	-	5	-	1	-	-	*
SHORKOT	NUMBER	118	2	115	3	-	-	-	3	-	2	-
	PERCENT	100	2	97	3	-	-	-	3	-	2	-
TOBA TEK SINGH DISTRICT	**NUMBER**	**532**	**193**	**388**	**47**	**2**	**88**	**1**	**9**	**-**	**7**	**14**
	PERCENT	**100**	**36**	**73**	**9**	*****	**17**	*****	**2**	**-**	**1**	**3**

TABLE 3.5 : MOUZAS REPORTING MAIN SOURCES OF DRINKING WATER

ADMINISTRATIVE UNIT		RURAL POPULATED MOUZAS	MOUZAS REPORTING MAIN SOURCES OF (SWEET) DRINKING WATER									
			TAP WATER (GOVT.)	OWN HAND PUMP /ELECTRIC PUMP	WATER FILTRATION PLANT	R.O. (REVERSE OSMOSIS) PLANT	INSTALLED NEAR BY CANAL HAND PUMP/ELECTRIC PUMP	WELL	RIVER /CANAL	STREAM/ SPRING /KAREZ	POND	OTHERS
1		2	3	4	5	6	7	8	9	10	11	12
GOJRA	NUMBER	129	53	86	9	-	43	-	3	-	1	6
	PERCENT	100	41	67	7	-	33	-	2	-	1	5
KAMALIA	NUMBER	107	10	105	7	-	2	-	1	-	-	-
	PERCENT	100	9	98	7	-	2	-	1	-	-	-
PIRMAHAL	NUMBER	130	38	106	14	-	11	-	1	-	4	-
	PERCENT	100	29	82	11	-	8	-	1	-	3	-
TOBA TEK SINGH	NUMBER	166	92	91	17	2	32	1	4	-	2	8
	PERCENT	100	55	55	10	1	19	1	2	-	1	5
GUJRANWALA DIVISION	**NUMBER**	**5029**	**248**	**4885**	**649**	**14**	**219**	**15**	**18**	**1**	**1**	**5**
	PERCENT	**100**	**5**	**97**	**13**	*	**4**	*	*	*	*	*
GUJRANWALA DISTRICT	**NUMBER**	**749**	**12**	**736**	**40**	**1**	**22**	**1**	**-**	**-**	**-**	**-**
	PERCENT	**100**	**2**	**98**	**5**	*	**3**	*	**-**	**-**	**-**	**-**
GUJRANWALA CITY	NUMBER	4	-	4	-	-	-	-	-	-	-	-
	PERCENT	100	-	100	-	-	-	-	-	-	-	-
GUJRANWALA SADDAR	NUMBER	168	4	157	26	-	11	1	-	-	-	-
	PERCENT	100	2	93	15	-	7	1	-	-	-	-
KAMOKE	NUMBER	167	4	167	7	1	3	-	-	-	-	-
	PERCENT	100	2	100	4	1	2	-	-	-	-	-
NOWSHERA VIRKAN	NUMBER	179	3	177	3	-	2	-	-	-	-	-
	PERCENT	100	2	99	2	-	1	-	-	-	-	-
WAZIRABAD	NUMBER	231	1	231	4	-	6	-	-	-	-	-
	PERCENT	100	*	100	2	-	3	-	-	-	-	-
GUJRAT DISTRICT	**NUMBER**	**952**	**85**	**923**	**47**	**3**	**8**	**9**	**1**	**1**	**-**	**3**
	PERCENT	**100**	**9**	**97**	**5**	*	**1**	**1**	*	*	**-**	*
GUJRAT	NUMBER	463	53	445	28	1	6	-	1	-	-	2
	PERCENT	100	11	96	6	*	1	-	*	-	-	*
KHARIAN	NUMBER	395	31	386	12	2	-	1	-	-	-	1
	PERCENT	100	8	98	3	1	-	*	-	-	-	*
SARAI ALAMGIR	NUMBER	94	1	92	7	-	2	8	-	1	-	-
	PERCENT	100	1	98	7	-	2	9	-	1	-	-
HAFIZABAD DISTRICT	**NUMBER**	**381**	**8**	**372**	**10**	**-**	**56**	**1**	**15**	**-**	**-**	**-**
	PERCENT	**100**	**2**	**98**	**3**	**-**	**15**	*	**4**	**-**	**-**	**-**
HAFIZABAD	NUMBER	189	7	185	6	-	32	1	5	-	-	-
	PERCENT	100	4	98	3	-	17	1	3	-	-	-
PINDI BHATTIAN	NUMBER	192	1	187	4	-	24	-	10	-	-	-
	PERCENT	100	1	97	2	-	13	-	5	-	-	-
MANDI BAHAUDDIN DISTRICT	**NUMBER**	**397**	**36**	**374**	**36**	**2**	**52**	**1**	**2**	**-**	**-**	**1**
	PERCENT	**100**	**9**	**94**	**9**	**1**	**13**	*	**1**	**-**	**-**	*
MALAKWAL	NUMBER	82	1	78	1	-	8	-	-	-	-	-
	PERCENT	100	1	95	1	-	10	-	-	-	-	-
MANDI BAHAUDDIN	NUMBER	104	4	89	14	1	41	-	2	-	-	1
	PERCENT	100	4	86	13	1	39	-	2	-	-	1
PHALIA	NUMBER	211	31	207	21	1	3	1	-	-	-	-
	PERCENT	100	15	98	10	*	1	*	-	-	-	-
NAROWAL DISTRICT	**NUMBER**	**1,146**	**45**	**1,132**	**207**	**2**	**41**	**1**	**-**	**-**	**1**	**-**
	PERCENT	**100**	**4**	**99**	**18**	*	**4**	*	**-**	**-**	*	**-**
NAROWAL	NUMBER	336	22	333	146	1	3	-	-	-	-	-
	PERCENT	100	7	99	43	*	1	-	-	-	-	-
SHAKARGARH	NUMBER	511	11	505	38	1	14	1	-	-	1	-
	PERCENT	100	2	99	7	*	3	*	-	-	*	-
ZAFARWAL	NUMBER	299	12	294	23	-	24	-	-	-	-	-
	PERCENT	100	4	98	8	-	8	-	-	-	-	-
SIALKOT DISTRICT	**NUMBER**	**1,404**	**62**	**1,348**	**309**	**6**	**40**	**2**	**-**	**-**	**-**	**1**
	PERCENT	**100**	**4**	**96**	**22**	*	**3**	*	**-**	**-**	**-**	*
DASKA TEHSIL	NUMBER	244	10	241	74	2	4	-	-	-	-	-
	PERCENT	100	4	99	30	1	2	-	-	-	-	-
PASROOR TEHSIL	NUMBER	543	29	520	107	1	11	1	-	-	-	-
	PERCENT	100	5	96	20	*	2	*	-	-	-	-
SAMBRIAL TEHSIL	NUMBER	143	-	139	17	-	11	-	-	-	-	-
	PERCENT	100	-	97	12	-	8	-	-	-	-	-
SIALKOT TEHSIL	NUMBER	474	23	448	111	3	14	1	-	-	-	1
	PERCENT	100	5	95	23	1	3	*	-	-	-	*

TABLE 3.5 : MOUZAS REPORTING MAIN SOURCES OF DRINKING WATER

ADMINISTRATIVE UNIT		RURAL POPULATED MOUZAS	MOUZAS REPORTING MAIN SOURCES OF (SWEET) DRINKING WATER									
			TAP WATER (GOVT.)	OWN HAND PUMP /ELECTRIC PUMP	WATER FILTRATION PLANT	R.O. (REVERSE OSMOSIS) PLANT	INSTALLED NEAR BY CANAL HAND PUMP/ELECTRIC PUMP	WELL	RIVER /CANAL	STREAM/ SPRING /KAREZ	POND	OTHERS
1		2	3	4	5	6	7	8	9	10	11	12
LAHORE DIVISION	**NUMBER**	**1566**	**108**	**1506**	**89**	**11**	**178**	**-**	**10**	**-**	**-**	**4**
	PERCENT	**100**	**7**	**96**	**6**	**1**	**11**	**-**	**1**	**-**	**-**	*****
KASUR DISTRICT	**NUMBER**	**601**	**84**	**574**	**24**	**3**	**57**	**-**	**1**	**-**	**-**	**4**
	PERCENT	**100**	**14**	**96**	**4**	*****	**9**	**-**	*****	**-**	**-**	**1**
CHUNIAN	NUMBER	178	14	168	5	2	19	-	-	-	-	3
	PERCENT	100	8	94	3	1	11	-	-	-	-	2
KASUR	NUMBER	223	58	216	14	1	18	-	1	-	-	-
	PERCENT	100	26	97	6	*	8	-	*	-	-	-
KOT RADHA KISHON	NUMBER	69	2	62	1	-	18	-	-	-	-	1
	PERCENT	100	3	90	1	-	26	-	-	-	-	1
PATTOKI	NUMBER	131	10	128	4	-	2	-	-	-	-	-
	PERCENT	100	8	98	3	-	2	-	-	-	-	-
NANKANA SAHIB DISTRICT	**NUMBER**	**385**	**11**	**366**	**40**	**7**	**74**	**-**	**7**	**-**	**-**	**-**
	PERCENT	**100**	**3**	**95**	**10**	**2**	**19**	**-**	**2**	**-**	**-**	**-**
NANKANA SAHIB	NUMBER	313	7	301	30	1	46	-	1	-	-	-
	PERCENT	100	2	96	10	*	15	-	*	-	-	-
SANGLA HILL	NUMBER	39	2	37	1	-	10	-	4	-	-	-
	PERCENT	100	5	95	3	-	26	-	10	-	-	-
SHAH KOT	NUMBER	33	2	28	9	6	18	-	2	-	-	-
	PERCENT	100	6	85	27	18	55	-	6	-	-	-
SHEIKHUPURA DISTRICT	**NUMBER**	**580**	**13**	**566**	**25**	**1**	**47**	**-**	**2**	**-**	**-**	**-**
	PERCENT	**100**	**2**	**98**	**4**	*****	**8**	**-**	*****	**-**	**-**	**-**
FEROZE WALA	NUMBER	83	4	81	6	1	12	-	-	-	-	-
	PERCENT	100	5	98	7	1	14	-	-	-	-	-
MURIDKE	NUMBER	181	4	177	3	-	3	-	-	-	-	-
	PERCENT	100	2	98	2	-	2	-	-	-	-	-
SAFDARABAD	NUMBER	50	-	50	-	-	-	-	-	-	-	-
	PERCENT	100	-	100	-	-	-	-	-	-	-	-
SHARAK PUR	NUMBER	110	3	107	7	-	3	-	1	-	-	-
	PERCENT	100	3	97	6	-	3	-	1	-	-	-
SHEIKHUPRA	NUMBER	156	2	151	9	-	29	-	1	-	-	-
	PERCENT	100	1	97	6	-	19	-	1	-	-	-
MULTAN DIVISION	**NUMBER**	**2344**	**217**	**2089**	**258**	**15**	**220**	**5**	**29**	**-**	**1**	**25**
	PERCENT	**100**	**9**	**89**	**11**	**1**	**9**	*****	**1**	**-**	*****	**1**
KHANEWAL DISTRICT	**NUMBER**	**655**	**16**	**614**	**29**	**4**	**60**	**-**	**2**	**-**	**-**	**3**
	PERCENT	**100**	**2**	**94**	**4**	**1**	**9**	**-**	*****	**-**	**-**	*****
JAHANIAN	NUMBER	86	5	56	6	-	29	-	1	-	-	2
	PERCENT	100	6	65	7	-	34	-	1	-	-	2
KABIRWALA	NUMBER	255	10	249	4	-	7	-	-	-	-	1
	PERCENT	100	4	98	2	-	3	-	-	-	-	*
KHANEWAL	NUMBER	146	-	143	4	2	10	-	1	-	-	-
	PERCENT	100	-	98	3	1	7	-	1	-	-	-
MIAN CHANNU	NUMBER	168	1	166	15	2	14	-	-	-	-	-
	PERCENT	100	1	99	9	1	8	-	-	-	-	-
LODHRAN DISTRICT	**NUMBER**	**425**	**80**	**330**	**71**	**4**	**62**	**1**	**9**	**-**	**1**	**20**
	PERCENT	**100**	**19**	**78**	**17**	**1**	**15**	*****	**2**	**-**	*****	**5**
DUNYAPUR	NUMBER	183	68	122	32	4	38	1	2	-	1	20
	PERCENT	100	37	67	17	2	21	1	1	-	1	11
KAHROR PACCA	NUMBER	101	2	101	5	-	5	-	1	-	-	-
	PERCENT	100	2	100	5	-	5	-	1	-	-	-
LODHRAN	NUMBER	141	10	107	34	-	19	-	6	-	-	-
	PERCENT	100	7	76	24	-	13	-	4	-	-	-
MULTAN DISTRICT	**NUMBER**	**505**	**46**	**466**	**83**	**2**	**34**	**-**	**3**	**-**	**-**	**1**
	PERCENT	**100**	**9**	**92**	**16**	*****	**7**	**-**	**1**	**-**	**-**	*****
JALALPUR PIRWALA	NUMBER	109	18	83	1	-	22	-	-	-	-	1
	PERCENT	100	17	76	1	-	20	-	-	-	-	1
MULTAN CITY	NUMBER	33	2	33	15	-	-	-	-	-	-	-
	PERCENT	100	6	100	45	-	-	-	-	-	-	-
MULTAN SADDAR	NUMBER	278	20	272	49	2	9	-	3	-	-	-
	PERCENT	100	7	98	18	1	3	-	1	-	-	-
SHUJABAD	NUMBER	85	6	78	18	-	3	-	-	-	-	-
	PERCENT	100	7	92	21	-	4	-	-	-	-	-

TABLE 3.5 : MOUZAS REPORTING MAIN SOURCES OF DRINKING WATER

ADMINISTRATIVE UNIT		RURAL POPULATED MOUZAS	MOUZAS REPORTING MAIN SOURCES OF (SWEET) DRINKING WATER									
			TAP WATER (GOVT.)	OWN HAND PUMP /ELECTRIC PUMP	WATER FILTRATION PLANT	R.O. (REVERSE OSMOSIS) PLANT	INSTALLED NEAR BY CANAL HAND PUMP/ELECTRIC PUMP	WELL	RIVER /CANAL	STREAM/ SPRING /KAREZ	POND	OTHERS
1		2	3	4	5	6	7	8	9	10	11	12
VEHARI DISTRICT	**NUMBER**	**759**	**75**	**679**	**75**	**5**	**64**	**4**	**15**	**-**	**-**	**1**
	PERCENT	**100**	**10**	**89**	**10**	**1**	**8**	**1**	**2**	**-**	**-**	*****
BUREWALA	NUMBER	226	30	204	40	2	16	4	-	-	-	-
	PERCENT	100	13	90	18	1	7	2	-	-	-	-
MAILSI	NUMBER	301	32	265	11	1	26	-	14	-	-	1
	PERCENT	100	11	88	4	*	9	-	5	-	-	*
VEHARI	NUMBER	232	13	210	24	2	22	-	1	-	-	-
	PERCENT	100	6	91	10	1	9	-	*	-	-	-
RAWALPINDI DIVISION	**NUMBER**	**2306**	**196**	**1803**	**33**	**8**	**68**	**1031**	**17**	**110**	**31**	**28**
	PERCENT	**100**	**8**	**78**	**1**	*****	**3**	**45**	**1**	**5**	**1**	**1**
ATTOCK DISTRICT	**NUMBER**	**405**	**45**	**353**	**3**	**1**	**15**	**149**	**1**	**7**	**12**	**3**
	PERCENT	**100**	**11**	**87**	**1**	*****	**4**	**37**	*****	**2**	**3**	**1**
ATTOCK	NUMBER	41	7	36	-	-	-	13	-	1	-	-
	PERCENT	100	17	88	-	-	-	32	-	2	-	-
FATEH JANG	NUMBER	108	9	94	1	1	8	46	-	4	4	3
	PERCENT	100	8	87	1	1	7	43	-	4	4	3
HASAN ABDAL	NUMBER	44	6	26	1	-	3	34	-	1	-	-
	PERCENT	100	14	59	2	-	7	77	-	2	-	-
HAZRO	NUMBER	74	1	71	1	-	3	19	-	-	-	-
	PERCENT	100	1	96	1	-	4	26	-	-	-	-
JAND	NUMBER	65	6	60	-	-	1	17	1	1	5	-
	PERCENT	100	9	92	-	-	2	26	2	2	8	-
PINDI GHEB	NUMBER	73	16	66	-	-	-	20	-	-	3	-
	PERCENT	100	22	90	-	-	-	27	-	-	4	-
CHAKWAL DISTRICT	**NUMBER**	**398**	**50**	**336**	**2**	**-**	**9**	**105**	**-**	**10**	**1**	**18**
	PERCENT	**100**	**13**	**84**	**1**	**-**	**2**	**26**	**-**	**3**	*****	**5**
CHAKWAL	NUMBER	225	12	211	1	-	8	57	-	1	-	2
	PERCENT	100	5	94	*	-	4	25	-	*	-	1
CHOA SAIDAN SHAH	NUMBER	42	9	22	1	-	1	19	-	3	1	14
	PERCENT	100	21	52	2	-	2	45	-	7	2	33
KALLAR KAHAR	NUMBER	49	9	24	-	-	-	14	-	4	-	2
	PERCENT	100	18	49	-	-	-	29	-	8	-	4
LAWA	NUMBER	17	3	17	-	-	-	2	-	2	-	-
	PERCENT	100	18	100	-	-	-	12	-	12	-	-
TALA GANG	NUMBER	65	17	62	-	-	-	13	-	-	-	-
	PERCENT	100	26	95	-	-	-	20	-	-	-	-
JHELUM DISTRICT	**NUMBER**	**526**	**46**	**428**	**22**	**3**	**18**	**129**	**16**	**11**	**3**	**6**
	PERCENT	**100**	**9**	**81**	**4**	**1**	**3**	**25**	**3**	**2**	**1**	**1**
DINA	NUMBER	122	2	110	2	-	3	40	-	-	-	-
	PERCENT	100	2	90	2	-	2	33	-	-	-	-
JHELUM	NUMBER	140	2	132	8	3	5	27	1	-	-	-
	PERCENT	100	1	94	6	2	4	19	1	-	-	-
PIND DADAN KHAN	NUMBER	118	41	64	10	-	1	-	15	11	3	5
	PERCENT	100	35	54	8	-	1	-	13	9	3	4
SOHAWA	NUMBER	146	1	122	2	-	9	62	-	-	-	1
	PERCENT	100	1	84	1	-	6	42	-	-	-	1
RAWALPINDI DISTRICT	**NUMBER**	**977**	**55**	**686**	**6**	**4**	**26**	**648**	**-**	**82**	**15**	**1**
	PERCENT	**100**	**6**	**70**	**1**	*****	**3**	**66**	**-**	**8**	**2**	*****
GUJAR KHAN	NUMBER	368	3	279	1	2	9	263	-	-	14	-
	PERCENT	100	1	76	*	1	2	71	-	-	4	-
KAHUTA	NUMBER	122	7	98	1	-	-	89	-	19	-	-
	PERCENT	100	6	80	1	-	-	73	-	16	-	-
KALLAR SAYADDAN	NUMBER	87	6	52	-	-	3	78	-	-	-	-
	PERCENT	100	7	60	-	-	3	90	-	-	-	-
KOTLI SATTIAN	NUMBER	32	-	-	-	-	-	20	-	30	-	-
	PERCENT	100	-	-	-	-	-	63	-	94	-	-
MURREE	NUMBER	33	16	4	-	-	-	5	-	26	-	1
	PERCENT	100	48	12	-	-	-	15	-	79	-	3
RAWALPINDI	NUMBER	298	17	221	4	2	14	161	-	2	1	-
	PERCENT	100	6	74	1	1	5	54	-	1	*	-
TAXILA	NUMBER	37	6	32	-	-	-	32	-	5	-	-
	PERCENT	100	16	86	-	-	-	86	-	14	-	-

TABLE 3.5 : MOUZAS REPORTING MAIN SOURCES OF DRINKING WATER

ADMINISTRATIVE UNIT		RURAL POPULATED MOUZAS	MOUZAS REPORTING MAIN SOURCES OF (SWEET) DRINKING WATER									
			TAP WATER (GOVT.)	OWN HAND PUMP /ELECTRIC PUMP	WATER FILTRATION PLANT	R.O. (REVERSE OSMOSIS) PLANT	INSTALLED NEAR BY CANAL HAND PUMP/ELECTRIC PUMP	WELL	RIVER /CANAL	STREAM/ SPRING /KAREZ	POND	OTHERS
1		2	3	4	5	6	7	8	9	10	11	12
SAHIWAL DIVISION	**NUMBER**	**1916**	**98**	**1784**	**202**	**30**	**180**	**3**	**12**	**-**	**1**	**4**
	PERCENT	**100**	**5**	**93**	**11**	**2**	**9**	*****	**1**	**-**	*****	*****
OKARA DISTRICT	**NUMBER**	**854**	**46**	**788**	**39**	**15**	**76**	**2**	**8**	**-**	**-**	**3**
	PERCENT	**100**	**5**	**92**	**5**	**2**	**9**	*****	**1**	**-**	**-**	*****
DEPALPUR	NUMBER	505	18	491	18	6	24	2	7	-	-	-
	PERCENT	100	4	97	4	1	5	*	1	-	-	-
OKARA	NUMBER	223	6	207	16	6	28	-	-	-	-	2
	PERCENT	100	3	93	7	3	13	-	-	-	-	1
RENALA KHURD	NUMBER	126	22	90	5	3	24	-	1	-	-	1
	PERCENT	100	17	71	4	2	19	-	1	-	-	1
PAKPATTAN DISTRICT	**NUMBER**	**553**	**29**	**540**	**64**	**2**	**34**	**-**	**2**	**-**	**-**	**-**
	PERCENT	**100**	**5**	**98**	**12**	*****	**6**	**-**	*****	**-**	**-**	**-**
ARIF WALA	NUMBER	245	12	239	56	-	31	-	1	-	-	-
	PERCENT	100	5	98	23	-	13	-	*	-	-	-
PAKPATTAN	NUMBER	308	17	301	8	2	3	-	1	-	-	-
	PERCENT	100	6	98	3	1	1	-	*	-	-	-
SAHIWAL DISTRICT	**NUMBER**	**509**	**23**	**456**	**99**	**13**	**70**	**1**	**2**	**-**	**1**	**1**
	PERCENT	**100**	**5**	**90**	**19**	**3**	**14**	*****	*****	**-**	*****	*****
CHICHAWATNI	NUMBER	236	11	196	65	10	37	1	2	-	1	1
	PERCENT	100	5	83	28	4	16	*	1	-	*	*
SAHIWAL	NUMBER	273	12	260	34	3	33	-	-	-	-	-
	PERCENT	100	4	95	12	1	12	-	-	-	-	-
SARGODHA DIVISION	**NUMBER**	**1759**	**98**	**1655**	**27**	**3**	**138**	**7**	**28**	**9**	**9**	**5**
	PERCENT	**100**	**6**	**94**	**2**	*****	**8**	*****	**2**	**1**	**1**	*****
BHAKKAR DISTRICT	**NUMBER**	**516**	**4**	**513**	**2**	**-**	**4**	**-**	**5**	**-**	**-**	**-**
	PERCENT	**100**	**1**	**99**	*****	**-**	**1**	**-**	**1**	**-**	**-**	**-**
BHAKKAR TEHSIL	NUMBER	217	1	214	1	-	3	-	-	-	-	-
	PERCENT	100	*	99	*	-	1	-	-	-	-	-
DARYA KHAN TEHSIL	NUMBER	103	1	103	-	-	-	-	-	-	-	-
	PERCENT	100	1	100	-	-	-	-	-	-	-	-
KALUR KOT TEHSIL	NUMBER	92	-	92	1	-	1	-	-	-	-	-
	PERCENT	100	-	100	1	-	1	-	-	-	-	-
MANKERA TEHSIL	NUMBER	104	2	104	-	-	-	-	5	-	-	-
	PERCENT	100	2	100	-	-	-	-	5	-	-	-
KHUSHAB DISTRICT	**NUMBER**	**252**	**35**	**219**	**13**	**-**	**11**	**2**	**20**	**8**	**7**	**4**
	PERCENT	**100**	**14**	**87**	**5**	**-**	**4**	**1**	**8**	**3**	**3**	**2**
KHUSHAB	NUMBER	100	14	75	12	-	6	-	20	6	2	4
	PERCENT	100	14	75	12	-	6	-	20	6	2	4
NOORPUR	NUMBER	71	4	71	1	-	4	-	-	-	-	-
	PERCENT	100	6	100	1	-	6	-	-	-	-	-
NOWSHERA	NUMBER	28	10	26	-	-	-	2	-	1	5	-
	PERCENT	100	36	93	-	-	-	7	-	4	18	-
QUAIDABAD	NUMBER	53	7	47	-	-	1	-	-	1	-	-
	PERCENT	100	13	89	-	-	2	-	-	2	-	-
MIANWALI DISTRICT	**NUMBER**	**210**	**26**	**175**	**-**	**-**	**2**	**5**	**1**	**1**	**2**	**-**
	PERCENT	**100**	**12**	**83**	**-**	**-**	**1**	**2**	*****	*****	**1**	**-**
ISA KHEL	NUMBER	56	23	28	-	-	1	4	1	-	1	-
	PERCENT	100	41	50	-	-	2	7	2	-	2	-
MAINWALI	NUMBER	83	2	77	-	-	1	1	-	1	1	-
	PERCENT	100	2	93	-	-	1	1	-	1	1	-
PIPLAN	NUMBER	71	1	70	-	-	-	-	-	-	-	-
	PERCENT	100	1	99	-	-	-	-	-	-	-	-
SARGODHA DISTRICT	**NUMBER**	**781**	**33**	**748**	**12**	**3**	**121**	**-**	**2**	**-**	**-**	**1**
	PERCENT	**100**	**4**	**96**	**2**	*****	**15**	**-**	*****	**-**	**-**	*****
BHALWAL	NUMBER	53	4	52	4	2	24	-	-	-	-	-
	PERCENT	100	8	98	8	4	45	-	-	-	-	-
BHERA	NUMBER	100	-	98	-	-	9	-	-	-	-	-
	PERCENT	100	-	98	-	-	9	-	-	-	-	-
KOT MOMIN	NUMBER	106	4	105	1	-	25	-	-	-	-	-
	PERCENT	100	4	99	1	-	24	-	-	-	-	-
SAHIWAL	NUMBER	140	1	140	-	-	2	-	-	-	-	-
	PERCENT	100	1	100	-	-	1	-	-	-	-	-

TABLE 3.5 : MOUZAS REPORTING MAIN SOURCES OF DRINKING WATER

ADMINISTRATIVE UNIT		RURAL POPULATED MOUZAS	MOUZAS REPORTING MAIN SOURCES OF (SWEET) DRINKING WATER									
			TAP WATER (GOVT.)	OWN HAND PUMP /ELECTRIC PUMP	WATER FILTRATION PLANT	R.O. (REVERSE OSMOSIS) PLANT	INSTALLED NEAR BY CANAL HAND PUMP/ELECTRIC PUMP	WELL	RIVER /CANAL	STREAM/ SPRING /KAREZ	POND	OTHERS
1		2	3	4	5	6	7	8	9	10	11	12
SARGODHA	NUMBER	193	8	184	5	-	47	-	2	-	-	-
	PERCENT	100	4	95	3	-	24	-	1	-	-	-
SHAHPUR	NUMBER	100	8	92	-	1	7	-	-	-	-	1
	PERCENT	100	8	92	-	1	7	-	-	-	-	1
SILLANWALI	NUMBER	89	8	77	2	-	7	-	-	-	-	-
	PERCENT	100	9	87	2	-	8	-	-	-	-	-

* VALUE LESS THAN 0.5

TABLE 3.6: DISTANCE OF MOUZAS FROM VARIOUS KINDS OF HEALTH FACILITIES

ADMINISTRATIVE UNIT	TYPE OF FACILITY		RURAL POPULATED MOUZAS	MOUZAS REPORTING FACILITY	AVERAGE DISTANCE	MOUZAS BY DISTANCE FROM FACILITY (IN KM)			
						1 - 10	11 - 25	26-50	51 AND ABOVE
1	2		3	4	5	6	7	8	9
ISLAMABAD	POPULATION WELFARE CENTER	NUMBER	84	23	5	59	2	-	-
		PERCENT	100	27		70	2	-	-
	BASIC HEALTH UNIT	NUMBER	84	21	5	61	2	-	-
		PERCENT	100	25		73	2	-	-
	RURAL HEALTH UNIT	NUMBER	84	17	6	62	5	-	-
		PERCENT	100	20		74	6	-	-
	N G O DISPENSARY	NUMBER	84	12	8	53	19	-	-
		PERCENT	100	14		63	23	-	-
	CHILD AND MOTHER CARE CENTER	NUMBER	84	9	9	52	22	1	-
		PERCENT	100	11		62	26	1	-
	PRIVATE DOCTOR MBBS	NUMBER	84	31	8	38	15	-	-
		PERCENT	100	37		45	18	-	-
	HOSPITAL /DISPENSARY	NUMBER	84	17	7	57	9	1	-
		PERCENT	100	20		68	11	1	-
	MID WIFE FACILITY	NUMBER	84	15	7	60	9	-	-
		PERCENT	100	18		71	11	-	-
PUNJAB	POPULATION WELFARE CENTER	NUMBER	23130	3393	8	15742	3354	511	130
		PERCENT	100	15		68	15	2	1
	BASIC HEALTH UNIT	NUMBER	23130	3234	7	16674	2835	335	52
		PERCENT	100	14		72	12	1	*
	RURAL HEALTH UNIT	NUMBER	23130	2614	8	16229	3703	519	65
		PERCENT	100	11		70	16	2	*
	N G O DISPENSARY	NUMBER	23130	1742	13	13128	6189	1618	453
		PERCENT	100	8		57	27	7	2
	CHILD AND MOTHER CARE CENTER	NUMBER	23130	2033	10	15220	4851	874	152
		PERCENT	100	9		66	21	4	1
	PRIVATE DOCTOR MBBS	NUMBER	23130	2069	10	14573	5493	879	116
		PERCENT	100	9		63	24	4	1
	HOSPITAL /DISPENSARY	NUMBER	23130	2725	9	15212	4491	655	47
		PERCENT	100	12		66	19	3	*
	MID WIFE FACILITY	NUMBER	23130	5340	9	13066	3892	736	96
		PERCENT	100	23		56	17	3	*
BAHAWALPUR DIVISION	POPULATION WELFARE CENTER	NUMBER	3119	380	8	1944	697	95	3
		PERCENT	100	12		62	22	3	0
	BASIC HEALTH UNIT	NUMBER	3119	388	7	2094	579	54	4
		PERCENT	100	12		67	19	2	0
	RURAL HEALTH UNIT	NUMBER	3119	341	8	2070	641	65	2
		PERCENT	100	11		66	21	2	0
	N G O DISPENSARY	NUMBER	3119	264	13	1416	1058	359	22
		PERCENT	100	8		45	34	12	1
	CHILD AND MOTHER CARE CENTER	NUMBER	3119	233	10	1848	883	145	10
		PERCENT	100	7		59	28	5	0
	PRIVATE DOCTOR MBBS	NUMBER	3119	243	10	1693	997	180	6
		PERCENT	100	8		54	32	6	0
	HOSPITAL /DISPENSARY	NUMBER	3119	333	9	1870	788	123	5
		PERCENT	100	11		60	25	4	0
	MID WIFE FACILITY	NUMBER	3119	565	9	1605	797	146	6
		PERCENT	100	18		51	26	5	0
BAHAWALNAGAR DISTRICT	POPULATION WELFARE CENTER	NUMBER	1043	171	9	606	248	17	1
		PERCENT	100	16		58	24	2	*
	BASIC HEALTH UNIT	NUMBER	1043	156	8	666	206	12	3
		PERCENT	100	15		64	20	1	*
	RURAL HEALTH UNIT	NUMBER	1043	151	9	661	211	19	1
		PERCENT	100	14		63	20	2	*
	N G O DISPENSARY	NUMBER	1043	111	12	522	349	53	8
		PERCENT	100	11		50	33	5	1
	CHILD AND MOTHER CARE CENTER	NUMBER	1043	94	11	599	314	32	4
		PERCENT	100	9		57	30	3	*

TABLE 3.6: DISTANCE OF MOUZAS FROM VARIOUS KINDS OF HEALTH FACILITIES

ADMINISTRATIVE UNIT	TYPE OF FACILITY		RURAL POPULATED MOUZAS	MOUZAS REPORTING FACILITY	AVERAGE DISTANCE	MOUZAS BY DISTANCE FROM FACILITY (IN KM)			
						1 - 10	11 - 25	26-50	51 AND ABOVE
1	2		3	4	5	6	7	8	9
	PRIVATE DOCTOR MBBS	**NUMBER**	**1043**	**81**	**13**	**500**	**399**	**60**	**3**
		PERCENT	**100**	**8**		**48**	**38**	**6**	*****
	HOSPITAL /DISPENSARY	**NUMBER**	**1043**	**145**	**10**	**569**	**296**	**33**	**-**
		PERCENT	**100**	**14**		**55**	**28**	**3**	**-**
	MID WIFE FACILITY	**NUMBER**	**1043**	**261**	**10**	**491**	**262**	**26**	**3**
		PERCENT	**100**	**25**		**47**	**25**	**2**	*****
BAHAWALNAGAR	POPULATION WELFARE CENTER	NUMBER	235	28	11	132	63	12	-
		PERCENT	100	12		56	27	5	-
	BASIC HEALTH UNIT	NUMBER	235	31	8	159	38	7	-
		PERCENT	100	13		68	16	3	-
	RURAL HEALTH UNIT	NUMBER	235	33	9	152	40	9	1
		PERCENT	100	14		65	17	4	*
	N G O DISPENSARY	NUMBER	235	9	14	117	79	26	4
		PERCENT	100	4		50	34	11	2
	CHILD AND MOTHER CARE CENTER	NUMBER	235	14	12	143	56	21	1
		PERCENT	100	6		61	24	9	*
	PRIVATE DOCTOR MBBS	NUMBER	235	17	14	107	85	26	-
		PERCENT	100	7		46	36	11	-
	HOSPITAL /DISPENSARY	NUMBER	235	32	11	130	57	16	-
		PERCENT	100	14		55	24	7	-
	MID WIFE FACILITY	NUMBER	235	47	11	125	46	14	3
		PERCENT	100	20		53	20	6	1
CHISHTIAN	POPULATION WELFARE CENTER	NUMBER	212	40	8	136	34	1	1
		PERCENT	100	19		64	16	*	*
	BASIC HEALTH UNIT	NUMBER	212	38	7	147	25	-	2
		PERCENT	100	18		69	12	-	1
	RURAL HEALTH UNIT	NUMBER	212	41	6	156	15	-	-
		PERCENT	100	19		74	7	-	-
	N G O DISPENSARY	NUMBER	212	16	11	127	61	6	2
		PERCENT	100	8		60	29	3	1
	CHILD AND MOTHER CARE CENTER	NUMBER	212	24	9	139	46	2	1
		PERCENT	100	11		66	22	1	*
	PRIVATE DOCTOR MBBS	NUMBER	212	17	11	121	70	3	1
		PERCENT	100	8		57	33	1	*
	HOSPITAL /DISPENSARY	NUMBER	212	35	9	127	46	4	-
		PERCENT	100	17		60	22	2	-
	MID WIFE FACILITY	NUMBER	212	81	8	98	32	1	-
		PERCENT	100	38		46	15	*	-
FORT ABBAS	POPULATION WELFARE CENTER	NUMBER	169	35	10	73	61	-	-
		PERCENT	100	21		43	36	-	-
	BASIC HEALTH UNIT	NUMBER	169	24	10	83	61	1	-
		PERCENT	100	14		49	36	1	-
	RURAL HEALTH UNIT	NUMBER	169	24	11	73	70	2	-
		PERCENT	100	14		43	41	1	-
	N G O DISPENSARY	NUMBER	169	42	12	53	73	1	-
		PERCENT	100	25		31	43	1	-
	CHILD AND MOTHER CARE CENTER	NUMBER	169	15	14	63	85	4	2
		PERCENT	100	9		37	50	2	1
	PRIVATE DOCTOR MBBS	NUMBER	169	16	13	64	83	6	-
		PERCENT	100	9		38	49	4	-
	HOSPITAL /DISPENSARY	NUMBER	169	26	11	73	69	1	-
		PERCENT	100	15		43	41	1	-
	MID WIFE FACILITY	NUMBER	169	42	13	54	69	4	-
		PERCENT	100	25		32	41	2	-
HAROONABAD	POPULATION WELFARE CENTER	NUMBER	175	30	7	109	36	-	-
		PERCENT	100	17		62	21	-	-
	BASIC HEALTH UNIT	NUMBER	175	21	8	118	35	-	1
		PERCENT	100	12		67	20	-	1

TABLE 3.6: DISTANCE OF MOUZAS FROM VARIOUS KINDS OF HEALTH FACILITIES

ADMINISTRATIVE UNIT	TYPE OF FACILITY		RURAL POPULATED MOUZAS	MOUZAS REPORTING FACILITY	AVERAGE DISTANCE	MOUZAS BY DISTANCE FROM FACILITY (IN KM)			
						1 - 10	11 - 25	26-50	51 AND ABOVE
1	2		3	4	5	6	7	8	9
	RURAL HEALTH UNIT	NUMBER	175	23	7	119	33	-	-
		PERCENT	100	13		68	19	-	-
	N G O DISPENSARY	NUMBER	175	10	11	98	61	6	-
		PERCENT	100	6		56	35	3	-
	CHILD AND MOTHER CARE CENTER	NUMBER	175	12	9	110	51	2	-
		PERCENT	100	7		63	29	1	-
	PRIVATE DOCTOR MBBS	NUMBER	175	4	11	102	66	2	1
		PERCENT	100	2		58	38	1	1
	HOSPITAL /DISPENSARY	NUMBER	175	19	9	107	49	-	-
		PERCENT	100	11		61	28	-	-
	MID WIFE FACILITY	NUMBER	175	50	9	85	40	-	-
		PERCENT	100	29		49	23	-	-
MINCHINABAD	POPULATION WELFARE CENTER	NUMBER	252	38	9	156	54	4	-
		PERCENT	100	15		62	21	2	-
	BASIC HEALTH UNIT	NUMBER	252	42	8	159	47	4	-
		PERCENT	100	17		63	19	2	-
	RURAL HEALTH UNIT	NUMBER	252	30	9	161	53	8	-
		PERCENT	100	12		64	21	3	-
	N G O DISPENSARY	NUMBER	252	34	13	127	75	14	2
		PERCENT	100	13		50	30	6	1
	CHILD AND MOTHER CARE CENTER	NUMBER	252	29	10	144	76	3	-
		PERCENT	100	12		57	30	1	-
	PRIVATE DOCTOR MBBS	NUMBER	252	27	14	106	95	23	1
		PERCENT	100	11		42	38	9	*
	HOSPITAL /DISPENSARY	NUMBER	252	33	12	132	75	12	-
		PERCENT	100	13		52	30	5	-
	MID WIFE FACILITY	NUMBER	252	41	11	129	75	7	-
		PERCENT	100	16		51	30	3	-
BAHAWALPUR DISTRICT	**POPULATION WELFARE CENTER**	**NUMBER**	**651**	**99**	**8**	**429**	**115**	**8**	**-**
		PERCENT	**100**	**15**		**66**	**18**	**1**	**-**
	BASIC HEALTH UNIT	**NUMBER**	**651**	**99**	**7**	**451**	**93**	**8**	**-**
		PERCENT	**100**	**15**		**69**	**14**	**1**	**-**
	RURAL HEALTH UNIT	**NUMBER**	**651**	**81**	**7**	**463**	**104**	**3**	**-**
		PERCENT	**100**	**12**		**71**	**16**	*****	**-**
	N G O DISPENSARY	**NUMBER**	**651**	**76**	**16**	**280**	**191**	**93**	**11**
		PERCENT	**100**	**12**		**43**	**29**	**14**	**2**
	CHILD AND MOTHER CARE CENTER	**NUMBER**	**651**	**57**	**9**	**424**	**155**	**13**	**2**
		PERCENT	**100**	**9**		**65**	**24**	**2**	*****
	PRIVATE DOCTOR MBBS	**NUMBER**	**651**	**66**	**10**	**400**	**159**	**26**	**-**
		PERCENT	**100**	**10**		**61**	**24**	**4**	**-**
	HOSPITAL /DISPENSARY	**NUMBER**	**651**	**82**	**9**	**424**	**124**	**20**	**1**
		PERCENT	**100**	**13**		**65**	**19**	**3**	*****
	MID WIFE FACILITY	**NUMBER**	**651**	**115**	**10**	**366**	**142**	**27**	**1**
		PERCENT	**100**	**18**		**56**	**22**	**4**	*****
AHMADPUR EAST	POPULATION WELFARE CENTER	NUMBER	186	30	7	132	22	2	-
		PERCENT	100	16		71	12	1	-
	BASIC HEALTH UNIT	NUMBER	186	37	6	137	12	-	-
		PERCENT	100	20		74	6	-	-
	RURAL HEALTH UNIT	NUMBER	186	25	7	137	24	-	-
		PERCENT	100	13		74	13	-	-
	N G O DISPENSARY	NUMBER	186	10	14	108	44	23	1
		PERCENT	100	5		58	24	12	1
	CHILD AND MOTHER CARE CENTER	NUMBER	186	17	7	144	23	1	1
		PERCENT	100	9		77	12	1	1
	PRIVATE DOCTOR MBBS	NUMBER	186	17	8	129	38	2	-
		PERCENT	100	9		69	20	1	-
	HOSPITAL /DISPENSARY	NUMBER	186	27	8	131	25	3	-
		PERCENT	100	15		70	13	2	-

TABLE 3.6: DISTANCE OF MOUZAS FROM VARIOUS KINDS OF HEALTH FACILITIES

ADMINISTRATIVE UNIT	TYPE OF FACILITY		RURAL POPULATED MOUZAS	MOUZAS REPORTING FACILITY	AVERAGE DISTANCE	MOUZAS BY DISTANCE FROM FACILITY (IN KM)			
						1 - 10	11 - 25	26-50	51 AND ABOVE
1	2		3	4	5	6	7	8	9
	MID WIFE FACILITY	NUMBER	186	26	11	115	31	14	-
		PERCENT	100	14		62	17	8	-
BAHAWALPUR SADDAR	POPULATION WELFARE CENTER	NUMBER	114	26	9	68	16	4	-
		PERCENT	100	23		60	14	4	-
	BASIC HEALTH UNIT	NUMBER	114	16	8	78	18	2	-
		PERCENT	100	14		68	16	2	-
	RURAL HEALTH UNIT	NUMBER	114	25	7	74	14	1	-
		PERCENT	100	22		65	12	1	-
	N G O DISPENSARY	NUMBER	114	32	14	41	31	10	-
		PERCENT	100	28		36	27	9	-
	CHILD AND MOTHER CARE CENTER	NUMBER	114	19	9	70	23	2	-
		PERCENT	100	17		61	20	2	-
	PRIVATE DOCTOR MBBS	NUMBER	114	31	10	56	22	5	-
		PERCENT	100	27		49	19	4	-
	HOSPITAL /DISPENSARY	NUMBER	114	21	9	70	20	3	-
		PERCENT	100	18		61	18	3	-
	MID WIFE FACILITY	NUMBER	114	47	9	51	14	2	-
		PERCENT	100	41		45	12	2	-
HASILPUR	POPULATION WELFARE CENTER	NUMBER	106	10	8	76	19	1	-
		PERCENT	100	9		72	18	1	-
	BASIC HEALTH UNIT	NUMBER	106	12	9	65	24	5	-
		PERCENT	100	11		61	23	5	-
	RURAL HEALTH UNIT	NUMBER	106	9	8	68	28	1	-
		PERCENT	100	8		64	26	1	-
	N G O DISPENSARY	NUMBER	106	8	16	39	38	21	-
		PERCENT	100	8		37	36	20	-
	CHILD AND MOTHER CARE CENTER	NUMBER	106	7	10	62	31	6	-
		PERCENT	100	7		58	29	6	-
	PRIVATE DOCTOR MBBS	NUMBER	106	6	13	52	32	16	-
		PERCENT	100	6		49	30	15	-
	HOSPITAL /DISPENSARY	NUMBER	106	9	11	61	25	11	-
		PERCENT	100	8		58	24	10	-
	MID WIFE FACILITY	NUMBER	106	13	10	57	30	6	-
		PERCENT	100	12		54	28	6	-
KHAIRPUR TAMEWALI	POPULATION WELFARE CENTER	NUMBER	105	10	8	70	25	-	-
		PERCENT	100	10		67	24	-	-
	BASIC HEALTH UNIT	NUMBER	105	12	8	73	19	1	-
		PERCENT	100	11		70	18	1	-
	RURAL HEALTH UNIT	NUMBER	105	9	7	81	14	1	-
		PERCENT	100	9		77	13	1	-
	N G O DISPENSARY	NUMBER	105	4	18	48	29	23	1
		PERCENT	100	4		46	28	22	1
	CHILD AND MOTHER CARE CENTER	NUMBER	105	5	12	60	38	1	1
		PERCENT	100	5		57	36	1	1
	PRIVATE DOCTOR MBBS	NUMBER	105	5	9	69	30	1	-
		PERCENT	100	5		66	29	1	-
	HOSPITAL /DISPENSARY	NUMBER	105	7	9	70	27	1	-
		PERCENT	100	7		67	26	1	-
	MID WIFE FACILITY	NUMBER	105	11	10	59	33	2	-
		PERCENT	100	10		56	31	2	-
YAZMAN	POPULATION WELFARE CENTER	NUMBER	140	23	8	83	33	1	-
		PERCENT	100	16		59	24	1	-
	BASIC HEALTH UNIT	NUMBER	140	22	7	98	20	-	-
		PERCENT	100	16		70	14	-	-
	RURAL HEALTH UNIT	NUMBER	140	13	7	103	24	-	-
		PERCENT	100	9		74	17	-	-
	N G O DISPENSARY	NUMBER	140	22	19	44	49	16	9
		PERCENT	100	16		31	35	11	6

TABLE 3.6: DISTANCE OF MOUZAS FROM VARIOUS KINDS OF HEALTH FACILITIES

ADMINISTRATIVE UNIT	TYPE OF FACILITY		RURAL POPULATED MOUZAS	MOUZAS REPORTING FACILITY	AVERAGE DISTANCE	MOUZAS BY DISTANCE FROM FACILITY (IN KM)			
						1 - 10	11 - 25	26-50	51 AND ABOVE
1	2		3	4	5	6	7	8	9
	CHILD AND MOTHER CARE CENTER	NUMBER	140	9	9	88	40	3	-
		PERCENT	100	6		63	29	2	-
	PRIVATE DOCTOR MBBS	NUMBER	140	7	9	94	37	2	-
		PERCENT	100	5		67	26	1	-
	HOSPITAL /DISPENSARY	NUMBER	140	18	9	92	27	2	1
		PERCENT	100	13		66	19	1	1
	MID WIFE FACILITY	NUMBER	140	18	10	84	34	3	1
		PERCENT	100	13		60	24	2	1
CHOLISTAN	**POPULATION WELFARE CENTER**	**NUMBER**	**323**	**7**	**16**	**115**	**160**	**41**	**-**
		PERCENT	**100**	**2**		**36**	**50**	**13**	**-**
	BASIC HEALTH UNIT	**NUMBER**	**323**	**8**	**14**	**156**	**137**	**22**	**-**
		PERCENT	**100**	**2**		**48**	**42**	**7**	**-**
	RURAL HEALTH UNIT	**NUMBER**	**323**	**6**	**16**	**127**	**161**	**28**	**1**
		PERCENT	**100**	**2**		**39**	**50**	**9**	*****
	N G O DISPENSARY	**NUMBER**	**323**	**5**	**19**	**72**	**187**	**59**	**-**
		PERCENT	**100**	**2**		**22**	**58**	**18**	**-**
	CHILD AND MOTHER CARE CENTER	**NUMBER**	**323**	**6**	**19**	**73**	**195**	**47**	**2**
		PERCENT	**100**	**2**		**23**	**60**	**15**	**1**
	PRIVATE DOCTOR MBBS	**NUMBER**	**323**	**3**	**18**	**92**	**184**	**44**	**-**
		PERCENT	**100**	**1**		**28**	**57**	**14**	**-**
	HOSPITAL /DISPENSARY	**NUMBER**	**323**	**4**	**16**	**110**	**178**	**31**	**-**
		PERCENT	**100**	**1**		**34**	**55**	**10**	**-**
	MID WIFE FACILITY	**NUMBER**	**323**	**9**	**18**	**77**	**194**	**43**	**-**
		PERCENT	**100**	**3**		**24**	**60**	**13**	**-**
FORT ABBAS	POPULATION WELFARE CENTER	NUMBER	46	-	9	33	12	1	-
		PERCENT	100	-		72	26	2	-
	BASIC HEALTH UNIT	NUMBER	46	-	13	23	22	1	-
		PERCENT	100	-		50	48	2	-
	RURAL HEALTH UNIT	NUMBER	46	-	13	23	22	1	-
		PERCENT	100	-		50	48	2	-
	N G O DISPENSARY	NUMBER	46	1	16	16	24	5	-
		PERCENT	100	2		35	52	11	-
	CHILD AND MOTHER CARE CENTER	NUMBER	46	2	14	18	25	1	-
		PERCENT	100	4		39	54	2	-
	PRIVATE DOCTOR MBBS	NUMBER	46	-	16	14	29	3	-
		PERCENT	100	-		30	63	7	-
	HOSPITAL /DISPENSARY	NUMBER	46	-	14	19	26	1	-
		PERCENT	100	-		41	57	2	-
	MID WIFE FACILITY	NUMBER	46	3	14	19	20	4	-
		PERCENT	100	7		41	43	9	-
LIAQUATPUR	POPULATION WELFARE CENTER	NUMBER	133	1	19	25	79	28	-
		PERCENT	100	1		19	59	21	-
	BASIC HEALTH UNIT	NUMBER	133	3	14	70	50	10	-
		PERCENT	100	2		53	38	8	-
	RURAL HEALTH UNIT	NUMBER	133	1	16	46	70	16	-
		PERCENT	100	1		35	53	12	-
	N G O DISPENSARY	NUMBER	133	-	22	8	88	37	-
		PERCENT	100	-		6	66	28	-
	CHILD AND MOTHER CARE CENTER	NUMBER	133	1	22	10	90	31	1
		PERCENT	100	1		8	68	23	1
	PRIVATE DOCTOR MBBS	NUMBER	133	2	20	31	72	28	-
		PERCENT	100	2		23	54	21	-
	HOSPITAL /DISPENSARY	NUMBER	133	1	18	34	81	17	-
		PERCENT	100	1		26	61	13	-
	MID WIFE FACILITY	NUMBER	133	-	21	10	95	28	-
		PERCENT	100	-		8	71	21	-
YAZMAN	POPULATION WELFARE CENTER	NUMBER	144	6	15	57	69	12	-
		PERCENT	100	4		40	48	8	-

TABLE 3.6: DISTANCE OF MOUZAS FROM VARIOUS KINDS OF HEALTH FACILITIES

ADMINISTRATIVE UNIT	TYPE OF FACILITY		RURAL POPULATED MOUZAS	MOUZAS REPORTING FACILITY	AVERAGE DISTANCE	MOUZAS BY DISTANCE FROM FACILITY (IN KM)			
						1 - 10	11 - 25	26-50	51 AND ABOVE
1	2		3	4	5	6	7	8	9
	BASIC HEALTH UNIT	NUMBER	144	5	14	63	65	11	-
		PERCENT	100	3		44	45	8	-
	RURAL HEALTH UNIT	NUMBER	144	5	16	58	69	11	1
		PERCENT	100	3		40	48	8	1
	N G O DISPENSARY	NUMBER	144	4	17	48	75	17	-
		PERCENT	100	3		33	52	12	-
	CHILD AND MOTHER CARE CENTER	NUMBER	144	3	17	45	80	15	1
		PERCENT	100	2		31	56	10	1
	PRIVATE DOCTOR MBBS	NUMBER	144	1	16	47	83	13	-
		PERCENT	100	1		33	58	9	-
	HOSPITAL /DISPENSARY	NUMBER	144	3	15	57	71	13	-
		PERCENT	100	2		40	49	9	-
	MID WIFE FACILITY	NUMBER	144	6	16	48	79	11	-
		PERCENT	100	4		33	55	8	-
RAHIM YAR KHAN DISTRICT	**POPULATION WELFARE CENTER**	**NUMBER**	**1102**	**103**	**8**	**794**	**174**	**29**	**2**
		PERCENT	**100**	**9**		**72**	**16**	**3**	*****
	BASIC HEALTH UNIT	**NUMBER**	**1102**	**125**	**7**	**821**	**143**	**12**	**1**
		PERCENT	**100**	**11**		**75**	**13**	**1**	*****
	RURAL HEALTH UNIT	**NUMBER**	**1102**	**103**	**7**	**819**	**165**	**15**	**-**
		PERCENT	**100**	**9**		**74**	**15**	**1**	**-**
	N G O DISPENSARY	**NUMBER**	**1102**	**72**	**14**	**542**	**331**	**154**	**3**
		PERCENT	**100**	**7**		**49**	**30**	**14**	*****
	CHILD AND MOTHER CARE CENTER	**NUMBER**	**1102**	**76**	**9**	**752**	**219**	**53**	**2**
		PERCENT	**100**	**7**		**68**	**20**	**5**	*****
	PRIVATE DOCTOR MBBS	**NUMBER**	**1102**	**93**	**10**	**701**	**255**	**50**	**3**
		PERCENT	**100**	**8**		**64**	**23**	**5**	*****
	HOSPITAL /DISPENSARY	**NUMBER**	**1102**	**102**	**9**	**767**	**190**	**39**	**4**
		PERCENT	**100**	**9**		**70**	**17**	**4**	*****
	MID WIFE FACILITY	**NUMBER**	**1102**	**180**	**10**	**671**	**199**	**50**	**2**
		PERCENT	**100**	**16**		**61**	**18**	**5**	*****
KHANPUR	POPULATION WELFARE CENTER	NUMBER	252	21	8	180	43	7	1
		PERCENT	100	8		71	17	3	*
	BASIC HEALTH UNIT	NUMBER	252	33	7	192	23	3	1
		PERCENT	100	13		76	9	1	*
	RURAL HEALTH UNIT	NUMBER	252	27	6	196	29	-	-
		PERCENT	100	11		78	12	-	-
	N G O DISPENSARY	NUMBER	252	17	10	141	86	8	-
		PERCENT	100	7		56	34	3	-
	CHILD AND MOTHER CARE CENTER	NUMBER	252	24	7	182	44	2	-
		PERCENT	100	10		72	17	1	-
	PRIVATE DOCTOR MBBS	NUMBER	252	12	10	171	61	5	3
		PERCENT	100	5		68	24	2	1
	HOSPITAL /DISPENSARY	NUMBER	252	19	7	182	48	3	-
		PERCENT	100	8		72	19	1	-
	MID WIFE FACILITY	NUMBER	252	56	8	152	42	1	1
		PERCENT	100	22		60	17	*	*
LIAQUATPUR	POPULATION WELFARE CENTER	NUMBER	235	18	8	172	38	7	-
		PERCENT	100	8		73	16	3	-
	BASIC HEALTH UNIT	NUMBER	235	23	7	170	40	2	-
		PERCENT	100	10		72	17	1	-
	RURAL HEALTH UNIT	NUMBER	235	24	7	174	34	3	-
		PERCENT	100	10		74	14	1	-
	N G O DISPENSARY	NUMBER	235	16	11	134	69	16	-
		PERCENT	100	7		57	29	7	-
	CHILD AND MOTHER CARE CENTER	NUMBER	235	16	9	159	55	5	-
		PERCENT	100	7		68	23	2	-
	PRIVATE DOCTOR MBBS	NUMBER	235	13	9	155	64	3	-
		PERCENT	100	6		66	27	1	-

TABLE 3.6: DISTANCE OF MOUZAS FROM VARIOUS KINDS OF HEALTH FACILITIES

ADMINISTRATIVE UNIT	TYPE OF FACILITY		RURAL POPULATED MOUZAS	MOUZAS REPORTING FACILITY	AVERAGE DISTANCE	MOUZAS BY DISTANCE FROM FACILITY (IN KM)			
						1 - 10	11 - 25	26-50	51 AND ABOVE
1	2		3	4	5	6	7	8	9
	HOSPITAL /DISPENSARY	NUMBER	235	24	8	166	42	3	-
		PERCENT	100	10		71	18	1	-
	MID WIFE FACILITY	NUMBER	235	29	9	149	47	10	-
		PERCENT	100	12		63	20	4	-
RAHIM YAR KHAN	POPULATION WELFARE CENTER	NUMBER	304	33	8	217	48	6	-
		PERCENT	100	11		71	16	2	-
	BASIC HEALTH UNIT	NUMBER	304	37	8	216	47	4	-
		PERCENT	100	12		71	15	1	-
	RURAL HEALTH UNIT	NUMBER	304	27	8	219	55	3	-
		PERCENT	100	9		72	18	1	-
	N G O DISPENSARY	NUMBER	304	23	17	128	82	70	1
		PERCENT	100	8		42	27	23	*
	CHILD AND MOTHER CARE CENTER	NUMBER	304	16	11	204	61	22	1
		PERCENT	100	5		67	20	7	*
	PRIVATE DOCTOR MBBS	NUMBER	304	35	10	196	61	12	-
		PERCENT	100	12		64	20	4	-
	HOSPITAL /DISPENSARY	NUMBER	304	30	9	211	49	13	1
		PERCENT	100	10		69	16	4	*
	MID WIFE FACILITY	NUMBER	304	64	9	182	49	9	-
		PERCENT	100	21		60	16	3	-
SADIQABAD	POPULATION WELFARE CENTER	NUMBER	311	31	8	225	45	9	1
		PERCENT	100	10		72	14	3	*
	BASIC HEALTH UNIT	NUMBER	311	32	7	243	33	3	-
		PERCENT	100	10		78	11	1	-
	RURAL HEALTH UNIT	NUMBER	311	25	8	230	47	9	-
		PERCENT	100	8		74	15	3	-
	N G O DISPENSARY	NUMBER	311	16	16	139	94	60	2
		PERCENT	100	5		45	30	19	1
	CHILD AND MOTHER CARE CENTER	NUMBER	311	20	10	207	59	24	1
		PERCENT	100	6		67	19	8	*
	PRIVATE DOCTOR MBBS	NUMBER	311	33	11	179	69	30	-
		PERCENT	100	11		58	22	10	-
	HOSPITAL /DISPENSARY	NUMBER	311	29	10	208	51	20	3
		PERCENT	100	9		67	16	6	1
	MID WIFE FACILITY	NUMBER	311	31	11	188	61	30	1
		PERCENT	100	10		60	20	10	*
D.G.KHAN DIVISION	**POPULATION WELFARE CENTER**	**NUMBER**	**2770**	**264**	**8**	**1668**	**541**	**189**	**108**
		PERCENT	**100**	**10**		**60**	**20**	**7**	**4**
	BASIC HEALTH UNIT	**NUMBER**	**2770**	**291**	**7**	**1789**	**525**	**129**	**36**
		PERCENT	**100**	**11**		**65**	**19**	**5**	**1**
	RURAL HEALTH UNIT	**NUMBER**	**2770**	**240**	**8**	**1751**	**549**	**185**	**45**
		PERCENT	**100**	**9**		**63**	**20**	**7**	**2**
	N G O DISPENSARY	**NUMBER**	**2770**	**170**	**13**	**1371**	**701**	**328**	**200**
		PERCENT	**100**	**6**		**49**	**25**	**12**	**7**
	CHILD AND MOTHER CARE CENTER	**NUMBER**	**2770**	**189**	**10**	**1596**	**602**	**269**	**114**
		PERCENT	**100**	**7**		**58**	**22**	**10**	**4**
	PRIVATE DOCTOR MBBS	**NUMBER**	**2770**	**241**	**10**	**1520**	**655**	**280**	**74**
		PERCENT	**100**	**9**		**55**	**24**	**10**	**3**
	HOSPITAL /DISPENSARY	**NUMBER**	**2770**	**286**	**9**	**1757**	**559**	**147**	**21**
		PERCENT	**100**	**10**		**63**	**20**	**5**	**1**
	MID WIFE FACILITY	**NUMBER**	**2770**	**373**	**9**	**1515**	**575**	**244**	**63**
		PERCENT	**100**	**13**		**55**	**21**	**9**	**2**
DERA GHAZI KHAN DISTRICT	**POPULATION WELFARE CENTER**	**NUMBER**	**772**	**48**	**23**	**326**	**167**	**142**	**89**
		PERCENT	**100**	**6**		**42**	**22**	**18**	**12**
	BASIC HEALTH UNIT	**NUMBER**	**772**	**69**	**15**	**406**	**175**	**91**	**31**
		PERCENT	**100**	**9**		**53**	**23**	**12**	**4**
	RURAL HEALTH UNIT	**NUMBER**	**772**	**53**	**17**	**369**	**185**	**129**	**36**
		PERCENT	**100**	**7**		**48**	**24**	**17**	**5**

TABLE 3.6: DISTANCE OF MOUZAS FROM VARIOUS KINDS OF HEALTH FACILITIES

ADMINISTRATIVE UNIT	TYPE OF FACILITY		RURAL POPULATED MOUZAS	MOUZAS REPORTING FACILITY	AVERAGE DISTANCE	MOUZAS BY DISTANCE FROM FACILITY (IN KM)			
						1 - 10	11 - 25	26-50	51 AND ABOVE
1	2		3	4	5	6	7	8	9
	N G O DISPENSARY	**NUMBER**	**772**	**29**	**32**	**234**	**166**	**181**	**162**
		PERCENT	**100**	**4**		**30**	**22**	**23**	**21**
	CHILD AND MOTHER CARE CENTER	**NUMBER**	**772**	**39**	**25**	**289**	**172**	**179**	**93**
		PERCENT	**100**	**5**		**37**	**22**	**23**	**12**
	PRIVATE DOCTOR MBBS	**NUMBER**	**772**	**48**	**23**	**284**	**177**	**205**	**58**
		PERCENT	**100**	**6**		**37**	**23**	**27**	**8**
	HOSPITAL /DISPENSARY	**NUMBER**	**772**	**83**	**13**	**426**	**168**	**88**	**7**
		PERCENT	**100**	**11**		**55**	**22**	**11**	**1**
	MID WIFE FACILITY	**NUMBER**	**772**	**58**	**19**	**321**	**194**	**150**	**49**
		PERCENT	**100**	**8**		**42**	**25**	**19**	**6**
DE-EXCLUDED AREA D.G KHAN	POPULATION WELFARE CENTER	NUMBER	330	6	40	44	65	127	88
		PERCENT	100	2		13	20	38	27
	BASIC HEALTH UNIT	NUMBER	330	11	23	108	95	85	31
		PERCENT	100	3		33	29	26	9
	RURAL HEALTH UNIT	NUMBER	330	12	27	83	82	119	34
		PERCENT	100	4		25	25	36	10
	N G O DISPENSARY	NUMBER	330	7	53	13	31	128	151
		PERCENT	100	2		4	9	39	46
	CHILD AND MOTHER CARE CENTER	NUMBER	330	2	43	27	53	156	92
		PERCENT	100	1		8	16	47	28
	PRIVATE DOCTOR MBBS	NUMBER	330	2	37	36	53	182	57
		PERCENT	100	1		11	16	55	17
	HOSPITAL /DISPENSARY	NUMBER	330	24	17	151	75	73	7
		PERCENT	100	7		46	23	22	2
	MID WIFE FACILITY	NUMBER	330	7	30	57	88	130	48
		PERCENT	100	2		17	27	39	15
DERA GHAZI KHAN	POPULATION WELFARE CENTER	NUMBER	158	10	8	111	34	3	-
		PERCENT	100	6		70	22	2	-
	BASIC HEALTH UNIT	NUMBER	158	20	8	110	25	3	-
		PERCENT	100	13		70	16	2	-
	RURAL HEALTH UNIT	NUMBER	158	16	7	118	21	3	-
		PERCENT	100	10		75	13	2	-
	N G O DISPENSARY	NUMBER	158	5	12	99	41	12	1
		PERCENT	100	3		63	26	8	1
	CHILD AND MOTHER CARE CENTER	NUMBER	158	9	9	111	33	5	-
		PERCENT	100	6		70	21	3	-
	PRIVATE DOCTOR MBBS	NUMBER	158	17	8	108	30	3	-
		PERCENT	100	11		68	19	2	-
	HOSPITAL /DISPENSARY	NUMBER	158	18	9	106	30	4	-
		PERCENT	100	11		67	19	3	-
	MID WIFE FACILITY	NUMBER	158	11	11	94	41	12	-
		PERCENT	100	7		59	26	8	-
KOT CHHUTTA	POPULATION WELFARE CENTER	NUMBER	100	16	8	60	21	3	-
		PERCENT	100	16		60	21	3	-
	BASIC HEALTH UNIT	NUMBER	100	22	7	62	16	-	-
		PERCENT	100	22		62	16	-	-
	RURAL HEALTH UNIT	NUMBER	100	12	11	51	33	4	-
		PERCENT	100	12		51	33	4	-
	N G O DISPENSARY	NUMBER	100	12	14	47	30	10	1
		PERCENT	100	12		47	30	10	1
	CHILD AND MOTHER CARE CENTER	NUMBER	100	20	9	59	19	2	-
		PERCENT	100	20		59	19	2	-
	PRIVATE DOCTOR MBBS	NUMBER	100	18	11	48	28	6	-
		PERCENT	100	18		48	28	6	-
	HOSPITAL /DISPENSARY	NUMBER	100	20	8	62	15	3	-
		PERCENT	100	20		62	15	3	-
	MID WIFE FACILITY	NUMBER	100	23	7	61	15	1	-
		PERCENT	100	23		61	15	1	-

TABLE 3.6: DISTANCE OF MOUZAS FROM VARIOUS KINDS OF HEALTH FACILITIES

ADMINISTRATIVE UNIT	TYPE OF FACILITY		RURAL POPULATED MOUZAS	MOUZAS REPORTING FACILITY	AVERAGE DISTANCE	MOUZAS BY DISTANCE FROM FACILITY (IN KM)			
						1 - 10	11 - 25	26-50	51 AND ABOVE
1	2		3	4	5	6	7	8	9
TAUNSA	POPULATION WELFARE CENTER	NUMBER	184	16	10	111	47	9	1
		PERCENT	100	9		60	26	5	1
	BASIC HEALTH UNIT	NUMBER	184	16	8	126	39	3	-
		PERCENT	100	9		68	21	2	-
	RURAL HEALTH UNIT	NUMBER	184	13	10	117	49	3	2
		PERCENT	100	7		64	27	2	1
	N G O DISPENSARY	NUMBER	184	5	19	75	64	31	9
		PERCENT	100	3		41	35	17	5
	CHILD AND MOTHER CARE CENTER	NUMBER	184	8	13	92	67	16	1
		PERCENT	100	4		50	36	9	1
	PRIVATE DOCTOR MBBS	NUMBER	184	11	13	92	66	14	1
		PERCENT	100	6		50	36	8	1
	HOSPITAL /DISPENSARY	NUMBER	184	21	10	107	48	8	-
		PERCENT	100	11		58	26	4	-
	MID WIFE FACILITY	NUMBER	184	17	10	109	50	7	1
		PERCENT	100	9		59	27	4	1
LAYYAH DISTRICT	**POPULATION WELFARE CENTER**	**NUMBER**	**651**	**64**	**8**	**461**	**118**	**8**	**-**
		PERCENT	**100**	**10**		**71**	**18**	**1**	**-**
	BASIC HEALTH UNIT	**NUMBER**	**651**	**70**	**8**	**473**	**100**	**7**	**1**
		PERCENT	**100**	**11**		**73**	**15**	**1**	*****
	RURAL HEALTH UNIT	**NUMBER**	**651**	**56**	**7**	**479**	**110**	**5**	**1**
		PERCENT	**100**	**9**		**74**	**17**	**1**	*****
	N G O DISPENSARY	**NUMBER**	**651**	**51**	**11**	**377**	**181**	**40**	**2**
		PERCENT	**100**	**8**		**58**	**28**	**6**	*****
	CHILD AND MOTHER CARE CENTER	**NUMBER**	**651**	**48**	**9**	**450**	**136**	**15**	**2**
		PERCENT	**100**	**7**		**69**	**21**	**2**	*****
	PRIVATE DOCTOR MBBS	**NUMBER**	**651**	**61**	**9**	**401**	**178**	**10**	**1**
		PERCENT	**100**	**9**		**62**	**27**	**2**	*****
	HOSPITAL /DISPENSARY	**NUMBER**	**651**	**68**	**9**	**456**	**118**	**8**	**1**
		PERCENT	**100**	**10**		**70**	**18**	**1**	*****
	MID WIFE FACILITY	**NUMBER**	**651**	**118**	**9**	**389**	**120**	**23**	**1**
		PERCENT	**100**	**18**		**60**	**18**	**4**	*****
CHOUBARA	POPULATION WELFARE CENTER	NUMBER	120	4	8	87	23	6	-
		PERCENT	100	3		73	19	5	-
	BASIC HEALTH UNIT	NUMBER	120	7	8	88	19	6	-
		PERCENT	100	6		73	16	5	-
	RURAL HEALTH UNIT	NUMBER	120	4	8	89	25	2	-
		PERCENT	100	3		74	21	2	-
	N G O DISPENSARY	NUMBER	120	12	14	59	37	11	1
		PERCENT	100	10		49	31	9	1
	CHILD AND MOTHER CARE CENTER	NUMBER	120	5	9	83	26	6	-
		PERCENT	100	4		69	22	5	-
	PRIVATE DOCTOR MBBS	NUMBER	120	3	11	70	41	6	-
		PERCENT	100	3		58	34	5	-
	HOSPITAL /DISPENSARY	NUMBER	120	9	9	83	22	6	-
		PERCENT	100	8		69	18	5	-
	MID WIFE FACILITY	NUMBER	120	15	14	65	21	18	1
		PERCENT	100	13		54	18	15	1
KAROR LAL ESAN	POPULATION WELFARE CENTER	NUMBER	225	32	7	150	42	1	-
		PERCENT	100	14		67	19	*	-
	BASIC HEALTH UNIT	NUMBER	225	38	7	156	31	-	-
		PERCENT	100	17		69	14	-	-
	RURAL HEALTH UNIT	NUMBER	225	30	8	155	39	-	1
		PERCENT	100	13		69	17	-	*
	N G O DISPENSARY	NUMBER	225	29	10	129	61	6	-
		PERCENT	100	13		57	27	3	-
	CHILD AND MOTHER CARE CENTER	NUMBER	225	24	10	136	59	5	1
		PERCENT	100	11		60	26	2	*

TABLE 3.6: DISTANCE OF MOUZAS FROM VARIOUS KINDS OF HEALTH FACILITIES

ADMINISTRATIVE UNIT	TYPE OF FACILITY		RURAL POPULATED MOUZAS	MOUZAS REPORTING FACILITY	AVERAGE DISTANCE	MOUZAS BY DISTANCE FROM FACILITY (IN KM)			
						1 - 10	11 - 25	26-50	51 AND ABOVE
1	2		3	4	5	6	7	8	9
	PRIVATE DOCTOR MBBS	NUMBER	225	34	10	125	63	2	1
		PERCENT	100	15		56	28	1	*
	HOSPITAL /DISPENSARY	NUMBER	225	37	8	146	42	-	-
		PERCENT	100	16		65	19	-	-
	MID WIFE FACILITY	NUMBER	225	35	9	128	58	4	-
		PERCENT	100	16		57	26	2	-
LAYYAH	POPULATION WELFARE CENTER	NUMBER	306	28	7	224	53	1	-
		PERCENT	100	9		73	17	*	-
	BASIC HEALTH UNIT	NUMBER	306	25	9	229	50	1	1
		PERCENT	100	8		75	16	*	*
	RURAL HEALTH UNIT	NUMBER	306	22	7	235	46	3	-
		PERCENT	100	7		77	15	1	-
	N G O DISPENSARY	NUMBER	306	10	11	189	83	23	1
		PERCENT	100	3		62	27	8	*
	CHILD AND MOTHER CARE CENTER	NUMBER	306	19	8	231	51	4	1
		PERCENT	100	6		75	17	1	*
	PRIVATE DOCTOR MBBS	NUMBER	306	24	8	206	74	2	-
		PERCENT	100	8		67	24	1	-
	HOSPITAL /DISPENSARY	NUMBER	306	22	9	227	54	2	1
		PERCENT	100	7		74	18	1	*
	MID WIFE FACILITY	NUMBER	306	68	7	196	41	1	-
		PERCENT	100	22		64	13	*	-
MUZAFFARGARH DISTRICT	**POPULATION WELFARE CENTER**	**NUMBER**	**891**	**111**	**8**	**628**	**129**	**21**	**2**
		PERCENT	**100**	**12**		**70**	**14**	**2**	*****
	BASIC HEALTH UNIT	**NUMBER**	**891**	**113**	**8**	**640**	**120**	**17**	**1**
		PERCENT	**100**	**13**		**72**	**13**	**2**	*****
	RURAL HEALTH UNIT	**NUMBER**	**891**	**100**	**9**	**636**	**128**	**26**	**1**
		PERCENT	**100**	**11**		**71**	**14**	**3**	*****
	N G O DISPENSARY	**NUMBER**	**891**	**71**	**13**	**528**	**196**	**77**	**19**
		PERCENT	**100**	**8**		**59**	**22**	**9**	**2**
	CHILD AND MOTHER CARE CENTER	**NUMBER**	**891**	**79**	**10**	**621**	**140**	**48**	**3**
		PERCENT	**100**	**9**		**70**	**16**	**5**	*****
	PRIVATE DOCTOR MBBS	**NUMBER**	**891**	**100**	**10**	**591**	**157**	**42**	**1**
		PERCENT	**100**	**11**		**66**	**18**	**5**	*****
	HOSPITAL /DISPENSARY	**NUMBER**	**891**	**92**	**9**	**607**	**152**	**35**	**5**
		PERCENT	**100**	**10**		**68**	**17**	**4**	**1**
	MID WIFE FACILITY	**NUMBER**	**891**	**154**	**9**	**563**	**137**	**37**	**-**
		PERCENT	**100**	**17**		**63**	**15**	**4**	**-**
ALIPUR	POPULATION WELFARE CENTER	NUMBER	97	13	11	58	18	8	-
		PERCENT	100	13		60	19	8	-
	BASIC HEALTH UNIT	NUMBER	97	16	10	57	19	5	-
		PERCENT	100	16		59	20	5	-
	RURAL HEALTH UNIT	NUMBER	97	16	11	53	19	9	-
		PERCENT	100	16		55	20	9	-
	N G O DISPENSARY	NUMBER	97	4	21	46	21	19	7
		PERCENT	100	4		47	22	20	7
	CHILD AND MOTHER CARE CENTER	NUMBER	97	8	14	53	22	13	1
		PERCENT	100	8		55	23	13	1
	PRIVATE DOCTOR MBBS	NUMBER	97	9	12	55	22	10	1
		PERCENT	100	9		57	23	10	1
	HOSPITAL /DISPENSARY	NUMBER	97	14	11	54	24	5	-
		PERCENT	100	14		56	25	5	-
	MID WIFE FACILITY	NUMBER	97	17	11	51	22	7	-
		PERCENT	100	18		53	23	7	-
JATOI	POPULATION WELFARE CENTER	NUMBER	73	3	8	55	15	-	-
		PERCENT	100	4		75	21	-	-
	BASIC HEALTH UNIT	NUMBER	73	11	6	54	8	-	-
		PERCENT	100	15		74	11	-	-

TABLE 3.6: DISTANCE OF MOUZAS FROM VARIOUS KINDS OF HEALTH FACILITIES

ADMINISTRATIVE UNIT	TYPE OF FACILITY		RURAL POPULATED MOUZAS	MOUZAS REPORTING FACILITY	AVERAGE DISTANCE	MOUZAS BY DISTANCE FROM FACILITY (IN KM)			
						1 - 10	11 - 25	26-50	51 AND ABOVE
1	2		3	4	5	6	7	8	9
	RURAL HEALTH UNIT	NUMBER	73	6	7	57	10	-	-
		PERCENT	100	8		78	14	-	-
	N G O DISPENSARY	NUMBER	73	-	10	54	17	-	2
		PERCENT	100	-		74	23	-	3
	CHILD AND MOTHER CARE CENTER	NUMBER	73	2	7	58	13	-	-
		PERCENT	100	3		79	18	-	-
	PRIVATE DOCTOR MBBS	NUMBER	73	13	7	52	8	-	-
		PERCENT	100	18		71	11	-	-
	HOSPITAL /DISPENSARY	NUMBER	73	6	7	54	13	-	-
		PERCENT	100	8		74	18	-	-
	MID WIFE FACILITY	NUMBER	73	20	7	45	8	-	-
		PERCENT	100	27		62	11	-	-
KOT ADDU	POPULATION WELFARE CENTER	NUMBER	316	52	9	201	53	10	-
		PERCENT	100	16		64	17	3	-
	BASIC HEALTH UNIT	NUMBER	316	48	8	210	50	8	-
		PERCENT	100	15		66	16	3	-
	RURAL HEALTH UNIT	NUMBER	316	46	10	199	54	16	1
		PERCENT	100	15		63	17	5	*
	N G O DISPENSARY	NUMBER	316	52	14	146	92	22	4
		PERCENT	100	16		46	29	7	1
	CHILD AND MOTHER CARE CENTER	NUMBER	316	47	10	192	56	20	1
		PERCENT	100	15		61	18	6	*
	PRIVATE DOCTOR MBBS	NUMBER	316	43	11	175	73	25	-
		PERCENT	100	14		55	23	8	-
	HOSPITAL /DISPENSARY	NUMBER	316	45	10	194	60	17	-
		PERCENT	100	14		61	19	5	-
	MID WIFE FACILITY	NUMBER	316	55	10	185	61	15	-
		PERCENT	100	17		59	19	5	-
MUZAFFARGARH	POPULATION WELFARE CENTER	NUMBER	405	43	8	314	43	3	2
		PERCENT	100	11		78	11	1	*
	BASIC HEALTH UNIT	NUMBER	405	38	7	319	43	4	1
		PERCENT	100	9		79	11	1	*
	RURAL HEALTH UNIT	NUMBER	405	32	7	327	45	1	-
		PERCENT	100	8		81	11	*	-
	N G O DISPENSARY	NUMBER	405	15	12	282	66	36	6
		PERCENT	100	4		70	16	9	1
	CHILD AND MOTHER CARE CENTER	NUMBER	405	22	9	318	49	15	1
		PERCENT	100	5		79	12	4	*
	PRIVATE DOCTOR MBBS	NUMBER	405	35	8	309	54	7	-
		PERCENT	100	9		76	13	2	-
	HOSPITAL /DISPENSARY	NUMBER	405	27	9	305	55	13	5
		PERCENT	100	7		75	14	3	1
	MID WIFE FACILITY	NUMBER	405	62	9	282	46	15	-
		PERCENT	100	15		70	11	4	-
RAJANPUR DISTRICT	**POPULATION WELFARE CENTER**	**NUMBER**	**456**	**41**	**14**	**253**	**127**	**18**	**17**
		PERCENT	**100**	**9**		**55**	**28**	**4**	**4**
	BASIC HEALTH UNIT	**NUMBER**	**456**	**39**	**11**	**270**	**130**	**14**	**3**
		PERCENT	**100**	**9**		**59**	**29**	**3**	**1**
	RURAL HEALTH UNIT	**NUMBER**	**456**	**31**	**12**	**267**	**126**	**25**	**7**
		PERCENT	**100**	**7**		**59**	**28**	**5**	**2**
	N G O DISPENSARY	**NUMBER**	**456**	**19**	**17**	**232**	**158**	**30**	**17**
		PERCENT	**100**	**4**		**51**	**35**	**7**	**4**
	CHILD AND MOTHER CARE CENTER	**NUMBER**	**456**	**23**	**15**	**236**	**154**	**27**	**16**
		PERCENT	**100**	**5**		**52**	**34**	**6**	**4**
	PRIVATE DOCTOR MBBS	**NUMBER**	**456**	**32**	**14**	**244**	**143**	**23**	**14**
		PERCENT	**100**	**7**		**54**	**31**	**5**	**3**
	HOSPITAL /DISPENSARY	**NUMBER**	**456**	**43**	**12**	**268**	**121**	**16**	**8**
		PERCENT	**100**	**9**		**59**	**27**	**4**	**2**

TABLE 3.6: DISTANCE OF MOUZAS FROM VARIOUS KINDS OF HEALTH FACILITIES

ADMINISTRATIVE UNIT	TYPE OF FACILITY		RURAL POPULATED MOUZAS	MOUZAS REPORTING FACILITY	AVERAGE DISTANCE	MOUZAS BY DISTANCE FROM FACILITY (IN KM)			
						1 - 10	11 - 25	26-50	51 AND ABOVE
1	2		3	4	5	6	7	8	9
	MID WIFE FACILITY	**NUMBER**	**456**	**43**	**14**	**242**	**124**	**34**	**13**
		PERCENT	**100**	**9**		**53**	**27**	**7**	**3**
DE-EXCLUDED AREA RAJANPUR	POPULATION WELFARE CENTER	NUMBER	22	2	60	-	4	1	15
		PERCENT	100	9		-	18	5	68
	BASIC HEALTH UNIT	NUMBER	22	2	33	2	10	5	3
		PERCENT	100	9		9	45	23	14
	RURAL HEALTH UNIT	NUMBER	22	1	44	-	5	9	7
		PERCENT	100	5		-	23	41	32
	N G O DISPENSARY	NUMBER	22	-	66	-	4	2	16
		PERCENT	100	-		-	18	9	73
	CHILD AND MOTHER CARE CENTER	NUMBER	22	-	68	-	3	3	16
		PERCENT	100	-		-	14	14	73
	PRIVATE DOCTOR MBBS	NUMBER	22	-	54	-	5	4	13
		PERCENT	100	-		-	23	18	59
	HOSPITAL /DISPENSARY	NUMBER	22	1	45	2	7	4	8
		PERCENT	100	5		9	32	18	36
	MID WIFE FACILITY	NUMBER	22	-	58	-	3	6	13
		PERCENT	100	-		-	14	27	59
JAMPUR	POPULATION WELFARE CENTER	NUMBER	164	14	9	109	40	1	-
		PERCENT	100	9		66	24	1	-
	BASIC HEALTH UNIT	NUMBER	164	16	9	107	40	1	-
		PERCENT	100	10		65	24	1	-
	RURAL HEALTH UNIT	NUMBER	164	11	11	102	43	8	-
		PERCENT	100	7		62	26	5	-
	N G O DISPENSARY	NUMBER	164	7	16	92	55	9	1
		PERCENT	100	4		56	34	5	1
	CHILD AND MOTHER CARE CENTER	NUMBER	164	9	10	104	46	5	-
		PERCENT	100	5		63	28	3	-
	PRIVATE DOCTOR MBBS	NUMBER	164	9	11	100	47	8	-
		PERCENT	100	5		61	29	5	-
	HOSPITAL /DISPENSARY	NUMBER	164	18	9	99	43	4	-
		PERCENT	100	11		60	26	2	-
	MID WIFE FACILITY	NUMBER	164	23	13	86	37	18	-
		PERCENT	100	14		52	23	11	-
RAJANPUR	POPULATION WELFARE CENTER	NUMBER	199	19	12	108	60	11	1
		PERCENT	100	10		54	30	6	1
	BASIC HEALTH UNIT	NUMBER	199	12	10	126	56	5	-
		PERCENT	100	6		63	28	3	-
	RURAL HEALTH UNIT	NUMBER	199	11	9	130	55	3	-
		PERCENT	100	6		65	28	2	-
	N G O DISPENSARY	NUMBER	199	7	12	107	72	13	-
		PERCENT	100	4		54	36	7	-
	CHILD AND MOTHER CARE CENTER	NUMBER	199	9	12	103	77	10	-
		PERCENT	100	5		52	39	5	-
	PRIVATE DOCTOR MBBS	NUMBER	199	19	12	109	65	5	1
		PERCENT	100	10		55	33	3	1
	HOSPITAL /DISPENSARY	NUMBER	199	16	9	132	47	4	-
		PERCENT	100	8		66	24	2	-
	MID WIFE FACILITY	NUMBER	199	14	10	122	58	5	-
		PERCENT	100	7		61	29	3	-
ROJHAN	POPULATION WELFARE CENTER	NUMBER	71	6	17	36	23	5	1
		PERCENT	100	8		51	32	7	1
	BASIC HEALTH UNIT	NUMBER	71	9	12	35	24	3	-
		PERCENT	100	13		49	34	4	-
	RURAL HEALTH UNIT	NUMBER	71	8	13	35	23	5	-
		PERCENT	100	11		49	32	7	-
	N G O DISPENSARY	NUMBER	71	5	14	33	27	6	-
		PERCENT	100	7		46	38	8	-

TABLE 3.6: DISTANCE OF MOUZAS FROM VARIOUS KINDS OF HEALTH FACILITIES

ADMINISTRATIVE UNIT	TYPE OF FACILITY		RURAL POPULATED MOUZAS	MOUZAS REPORTING FACILITY	AVERAGE DISTANCE	MOUZAS BY DISTANCE FROM FACILITY (IN KM)			
						1 - 10	11 - 25	26-50	51 AND ABOVE
1	2		3	4	5	6	7	8	9
	CHILD AND MOTHER CARE CENTER	NUMBER	71	5	16	29	28	9	-
		PERCENT	100	7		41	39	13	-
	PRIVATE DOCTOR MBBS	NUMBER	71	4	14	35	26	6	-
		PERCENT	100	6		49	37	8	-
	HOSPITAL /DISPENSARY	NUMBER	71	8	13	35	24	4	-
		PERCENT	100	11		49	34	6	-
	MID WIFE FACILITY	NUMBER	71	6	13	34	26	5	-
		PERCENT	100	8		48	37	7	-
FAISALABAD DIVISION	**POPULATION WELFARE CENTER**	**NUMBER**	**2321**	**406**	**8**	**1596**	**291**	**26**	**2**
		PERCENT	**100**	**17**		**69**	**13**	**1**	**0**
	BASIC HEALTH UNIT	**NUMBER**	**2321**	**414**	**7**	**1671**	**215**	**21**	**-**
		PERCENT	**100**	**18**		**72**	**9**	**1**	**0**
	RURAL HEALTH UNIT	**NUMBER**	**2321**	**304**	**8**	**1655**	**320**	**40**	**2**
		PERCENT	**100**	**13**		**71**	**14**	**2**	**0**
	N G O DISPENSARY	**NUMBER**	**2321**	**141**	**13**	**1377**	**623**	**132**	**48**
		PERCENT	**100**	**6**		**59**	**27**	**6**	**2**
	CHILD AND MOTHER CARE CENTER	**NUMBER**	**2321**	**246**	**10**	**1584**	**422**	**67**	**2**
		PERCENT	**100**	**11**		**68**	**18**	**3**	**0**
	PRIVATE DOCTOR MBBS	**NUMBER**	**2321**	**225**	**10**	**1479**	**544**	**67**	**6**
		PERCENT	**100**	**10**		**64**	**23**	**3**	**0**
	HOSPITAL /DISPENSARY	**NUMBER**	**2321**	**351**	**9**	**1507**	**415**	**48**	**-**
		PERCENT	**100**	**15**		**65**	**18**	**2**	**0**
	MID WIFE FACILITY	**NUMBER**	**2321**	**694**	**9**	**1257**	**325**	**45**	**-**
		PERCENT	**100**	**30**		**54**	**14**	**2**	**0**
CHINIOT DISTRICT	**POPULATION WELFARE CENTER**	**NUMBER**	**339**	**39**	**8**	**232**	**62**	**6**	**-**
		PERCENT	**100**	**12**		**68**	**18**	**2**	**-**
	BASIC HEALTH UNIT	**NUMBER**	**339**	**45**	**7**	**246**	**41**	**7**	**-**
		PERCENT	**100**	**13**		**73**	**12**	**2**	**-**
	RURAL HEALTH UNIT	**NUMBER**	**339**	**30**	**10**	**204**	**85**	**20**	**-**
		PERCENT	**100**	**9**		**60**	**25**	**6**	**-**
	N G O DISPENSARY	**NUMBER**	**339**	**17**	**14**	**157**	**125**	**37**	**3**
		PERCENT	**100**	**5**		**46**	**37**	**11**	**1**
	CHILD AND MOTHER CARE CENTER	**NUMBER**	**339**	**24**	**11**	**192**	**104**	**19**	**-**
		PERCENT	**100**	**7**		**57**	**31**	**6**	**-**
	PRIVATE DOCTOR MBBS	**NUMBER**	**339**	**14**	**12**	**175**	**131**	**19**	**-**
		PERCENT	**100**	**4**		**52**	**39**	**6**	**-**
	HOSPITAL /DISPENSARY	**NUMBER**	**339**	**29**	**10**	**202**	**96**	**12**	**-**
		PERCENT	**100**	**9**		**60**	**28**	**4**	**-**
	MID WIFE FACILITY	**NUMBER**	**339**	**36**	**10**	**199**	**94**	**10**	**-**
		PERCENT	**100**	**11**		**59**	**28**	**3**	**-**
BHAWANA	POPULATION WELFARE CENTER	NUMBER	104	11	9	63	30	-	-
		PERCENT	100	11		61	29	-	-
	BASIC HEALTH UNIT	NUMBER	104	19	8	66	18	1	-
		PERCENT	100	18		63	17	1	-
	RURAL HEALTH UNIT	NUMBER	104	8	14	40	45	11	-
		PERCENT	100	8		38	43	11	-
	N G O DISPENSARY	NUMBER	104	1	17	41	44	15	3
		PERCENT	100	1		39	42	14	3
	CHILD AND MOTHER CARE CENTER	NUMBER	104	6	11	54	42	2	-
		PERCENT	100	6		52	40	2	-
	PRIVATE DOCTOR MBBS	NUMBER	104	3	13	45	51	5	-
		PERCENT	100	3		43	49	5	-
	HOSPITAL /DISPENSARY	NUMBER	104	10	11	51	41	2	-
		PERCENT	100	10		49	39	2	-
	MID WIFE FACILITY	NUMBER	104	11	10	58	33	2	-
		PERCENT	100	11		56	32	2	-
CHINIOT	POPULATION WELFARE CENTER	NUMBER	108	14	7	81	13	-	-
		PERCENT	100	13		75	12	-	-

TABLE 3.6: DISTANCE OF MOUZAS FROM VARIOUS KINDS OF HEALTH FACILITIES

ADMINISTRATIVE UNIT	TYPE OF FACILITY		RURAL POPULATED MOUZAS	MOUZAS REPORTING FACILITY	AVERAGE DISTANCE	MOUZAS BY DISTANCE FROM FACILITY (IN KM)			
						1 - 10	11 - 25	26-50	51 AND ABOVE
1	2		3	4	5	6	7	8	9
	BASIC HEALTH UNIT	NUMBER	108	11	6	90	7	-	-
		PERCENT	100	10		83	6	-	-
	RURAL HEALTH UNIT	NUMBER	108	8	10	70	25	5	-
		PERCENT	100	7		65	23	5	-
	N G O DISPENSARY	NUMBER	108	7	12	54	42	5	-
		PERCENT	100	6		50	39	5	-
	CHILD AND MOTHER CARE CENTER	NUMBER	108	7	9	74	26	1	-
		PERCENT	100	6		69	24	1	-
	PRIVATE DOCTOR MBBS	NUMBER	108	5	12	60	37	6	-
		PERCENT	100	5		56	34	6	-
	HOSPITAL /DISPENSARY	NUMBER	108	7	9	74	24	3	-
		PERCENT	100	6		69	22	3	-
	MID WIFE FACILITY	NUMBER	108	10	9	71	26	1	-
		PERCENT	100	9		66	24	1	-
LALIAN	POPULATION WELFARE CENTER	NUMBER	127	14	8	88	19	6	-
		PERCENT	100	11		69	15	5	-
	BASIC HEALTH UNIT	NUMBER	127	15	8	90	16	6	-
		PERCENT	100	12		71	13	5	-
	RURAL HEALTH UNIT	NUMBER	127	14	7	94	15	4	-
		PERCENT	100	11		74	12	3	-
	N G O DISPENSARY	NUMBER	127	9	13	62	39	17	-
		PERCENT	100	7		49	31	13	-
	CHILD AND MOTHER CARE CENTER	NUMBER	127	11	13	64	36	16	-
		PERCENT	100	9		50	28	13	-
	PRIVATE DOCTOR MBBS	NUMBER	127	6	11	70	43	8	-
		PERCENT	100	5		55	34	6	-
	HOSPITAL /DISPENSARY	NUMBER	127	12	10	77	31	7	-
		PERCENT	100	9		61	24	6	-
	MID WIFE FACILITY	NUMBER	127	15	11	70	35	7	-
		PERCENT	100	12		55	28	6	-
FAISALABAD DISTRICT	**POPULATION WELFARE CENTER**	**NUMBER**	**782**	**180**	**6**	**513**	**83**	**6**	**-**
		PERCENT	**100**	**23**		**66**	**11**	**1**	**-**
	BASIC HEALTH UNIT	**NUMBER**	**782**	**193**	**6**	**534**	**55**	**-**	**-**
		PERCENT	**100**	**25**		**68**	**7**	**-**	**-**
	RURAL HEALTH UNIT	**NUMBER**	**782**	**152**	**6**	**542**	**84**	**4**	**-**
		PERCENT	**100**	**19**		**69**	**11**	**1**	**-**
	N G O DISPENSARY	**NUMBER**	**782**	**74**	**10**	**486**	**189**	**31**	**2**
		PERCENT	**100**	**9**		**62**	**24**	**4**	*****
	CHILD AND MOTHER CARE CENTER	**NUMBER**	**782**	**111**	**7**	**536**	**130**	**5**	**-**
		PERCENT	**100**	**14**		**69**	**17**	**1**	**-**
	PRIVATE DOCTOR MBBS	**NUMBER**	**782**	**105**	**8**	**517**	**148**	**12**	**-**
		PERCENT	**100**	**13**		**66**	**19**	**2**	**-**
	HOSPITAL /DISPENSARY	**NUMBER**	**782**	**153**	**8**	**484**	**136**	**9**	**-**
		PERCENT	**100**	**20**		**62**	**17**	**1**	**-**
	MID WIFE FACILITY	**NUMBER**	**782**	**316**	**8**	**362**	**92**	**12**	**-**
		PERCENT	**100**	**40**		**46**	**12**	**2**	**-**
CHAK JHUMRA	POPULATION WELFARE CENTER	NUMBER	65	15	6	44	6	-	-
		PERCENT	100	23		68	9	-	-
	BASIC HEALTH UNIT	NUMBER	65	17	5	45	3	-	-
		PERCENT	100	26		69	5	-	-
	RURAL HEALTH UNIT	NUMBER	65	14	6	47	4	-	-
		PERCENT	100	22		72	6	-	-
	N G O DISPENSARY	NUMBER	65	10	10	40	13	1	1
		PERCENT	100	15		62	20	2	2
	CHILD AND MOTHER CARE CENTER	NUMBER	65	9	7	50	6	-	-
		PERCENT	100	14		77	9	-	-
	PRIVATE DOCTOR MBBS	NUMBER	65	9	7	48	8	-	-
		PERCENT	100	14		74	12	-	-

TABLE 3.6: DISTANCE OF MOUZAS FROM VARIOUS KINDS OF HEALTH FACILITIES

ADMINISTRATIVE UNIT	TYPE OF FACILITY		RURAL POPULATED MOUZAS	MOUZAS REPORTING FACILITY	AVERAGE DISTANCE	MOUZAS BY DISTANCE FROM FACILITY (IN KM)			
						1 - 10	11 - 25	26-50	51 AND ABOVE
1	2		3	4	5	6	7	8	9
	HOSPITAL /DISPENSARY	NUMBER	65	15	7	43	7	-	-
		PERCENT	100	23		66	11	-	-
	MID WIFE FACILITY	NUMBER	65	54	10	7	4	-	-
		PERCENT	100	83		11	6	-	-
FAISALABAD CITY	POPULATION WELFARE CENTER	NUMBER	2	-	3	2	-	-	-
		PERCENT	100	-		100	-	-	-
	BASIC HEALTH UNIT	NUMBER	2	-	3	2	-	-	-
		PERCENT	100	-		100	-	-	-
	RURAL HEALTH UNIT	NUMBER	2	-	3	2	-	-	-
		PERCENT	100	-		100	-	-	-
	N G O DISPENSARY	NUMBER	2	-	3	2	-	-	-
		PERCENT	100	-		100	-	-	-
	CHILD AND MOTHER CARE CENTER	NUMBER	2	-	4	2	-	-	-
		PERCENT	100	-		100	-	-	-
PRIVATE	PRIVATE DOCTOR MBBS	NUMBER	2	-	2	2	-	-	-
		PERCENT	100	-		100	-	-	-
HOSPITAL /	HOSPITAL /DISPENSARY	NUMBER	2	-	4	2	-	-	-
		PERCENT	100	-		100	-	-	-
	MID WIFE FACILITY	NUMBER	2	-	9	1	1	-	-
		PERCENT	100	-		50	50	-	-
FAISALABAD SADAR	POPULATION WELFARE CENTER	NUMBER	171	52	5	109	8	2	-
		PERCENT	100	30		64	5	1	-
	BASIC HEALTH UNIT	NUMBER	171	58	4	108	5	-	-
		PERCENT	100	34		63	3	-	-
	RURAL HEALTH UNIT	NUMBER	171	39	6	111	21	-	-
		PERCENT	100	23		65	12	-	-
	N G O DISPENSARY	NUMBER	171	27	9	100	34	10	-
		PERCENT	100	16		58	20	6	-
	CHILD AND MOTHER CARE CENTER	NUMBER	171	37	6	116	18	-	-
		PERCENT	100	22		68	11	-	-
	PRIVATE DOCTOR MBBS	NUMBER	171	49	5	108	14	-	-
		PERCENT	100	29		63	8	-	-
	HOSPITAL /DISPENSARY	NUMBER	171	56	6	99	13	3	-
		PERCENT	100	33		58	8	2	-
	MID WIFE FACILITY	NUMBER	171	106	6	55	10	-	-
		PERCENT	100	62		32	6	-	-
JARANWALA	POPULATION WELFARE CENTER	NUMBER	259	45	7	172	38	4	-
		PERCENT	100	17		66	15	2	-
	BASIC HEALTH UNIT	NUMBER	259	50	6	188	21	-	-
		PERCENT	100	19		73	8	-	-
	RURAL HEALTH UNIT	NUMBER	259	38	7	185	32	4	-
		PERCENT	100	15		71	12	2	-
	N G O DISPENSARY	NUMBER	259	8	12	145	88	18	-
		PERCENT	100	3		56	34	7	-
	CHILD AND MOTHER CARE CENTER	NUMBER	259	20	9	167	67	5	-
		PERCENT	100	8		64	26	2	-
	PRIVATE DOCTOR MBBS	NUMBER	259	16	9	167	65	11	-
		PERCENT	100	6		64	25	4	-
	HOSPITAL /DISPENSARY	NUMBER	259	28	9	159	67	5	-
		PERCENT	100	11		61	26	2	-
	MID WIFE FACILITY	NUMBER	259	71	9	134	43	11	-
		PERCENT	100	27		52	17	4	-
SAMMUNDRI	POPULATION WELFARE CENTER	NUMBER	116	32	6	68	16	-	-
		PERCENT	100	28		59	14	-	-
	BASIC HEALTH UNIT	NUMBER	116	32	6	71	13	-	-
		PERCENT	100	28		61	11	-	-
	RURAL HEALTH UNIT	NUMBER	116	26	6	76	14	-	-
		PERCENT	100	22		66	12	-	-

TABLE 3.6: DISTANCE OF MOUZAS FROM VARIOUS KINDS OF HEALTH FACILITIES

ADMINISTRATIVE UNIT	TYPE OF FACILITY		RURAL POPULATED MOUZAS	MOUZAS REPORTING FACILITY	AVERAGE DISTANCE	MOUZAS BY DISTANCE FROM FACILITY (IN KM)			
						1 - 10	11 - 25	26-50	51 AND ABOVE
1	2		3	4	5	6	7	8	9
	N G O DISPENSARY	NUMBER	116	16	8	74	25	1	-
		PERCENT	100	14		64	22	1	-
	CHILD AND MOTHER CARE CENTER	NUMBER	116	28	7	70	18	-	-
		PERCENT	100	24		60	16	-	-
	PRIVATE DOCTOR MBBS	NUMBER	116	16	9	71	28	1	-
		PERCENT	100	14		61	24	1	-
	HOSPITAL /DISPENSARY	NUMBER	116	28	8	67	20	1	-
		PERCENT	100	24		58	17	1	-
	MID WIFE FACILITY	NUMBER	116	36	7	64	15	1	-
		PERCENT	100	31		55	13	1	-
TANDLIAN WALA	POPULATION WELFARE CENTER	NUMBER	169	36	6	118	15	-	-
		PERCENT	100	21		70	9	-	-
	BASIC HEALTH UNIT	NUMBER	169	36	6	120	13	-	-
		PERCENT	100	21		71	8	-	-
	RURAL HEALTH UNIT	NUMBER	169	35	6	121	13	-	-
		PERCENT	100	21		72	8	-	-
	N G O DISPENSARY	NUMBER	169	13	8	125	29	1	1
		PERCENT	100	8		74	17	1	1
	CHILD AND MOTHER CARE CENTER	NUMBER	169	17	7	131	21	-	-
		PERCENT	100	10		78	12	-	-
	PRIVATE DOCTOR MBBS	NUMBER	169	15	8	121	33	-	-
		PERCENT	100	9		72	20	-	-
	HOSPITAL /DISPENSARY	NUMBER	169	26	8	114	29	-	-
		PERCENT	100	15		67	17	-	-
	MID WIFE FACILITY	NUMBER	169	49	7	101	19	-	-
		PERCENT	100	29		60	11	-	-
JHANG DISTRICT	**POPULATION WELFARE CENTER**	**NUMBER**	**668**	**95**	**8**	**467**	**90**	**14**	**2**
		PERCENT	**100**	**14**		**70**	**13**	**2**	*****
	BASIC HEALTH UNIT	**NUMBER**	**668**	**92**	**7**	**477**	**85**	**14**	**-**
		PERCENT	**100**	**14**		**71**	**13**	**2**	**-**
	RURAL HEALTH UNIT	**NUMBER**	**668**	**75**	**8**	**500**	**78**	**14**	**1**
		PERCENT	**100**	**11**		**75**	**12**	**2**	*****
	N G O DISPENSARY	**NUMBER**	**668**	**27**	**16**	**385**	**154**	**59**	**43**
		PERCENT	**100**	**4**		**58**	**23**	**9**	**6**
	CHILD AND MOTHER CARE CENTER	**NUMBER**	**668**	**50**	**10**	**443**	**131**	**42**	**2**
		PERCENT	**100**	**7**		**66**	**20**	**6**	*****
	PRIVATE DOCTOR MBBS	**NUMBER**	**668**	**67**	**11**	**398**	**163**	**34**	**6**
		PERCENT	**100**	**10**		**60**	**24**	**5**	**1**
	HOSPITAL /DISPENSARY	**NUMBER**	**668**	**85**	**9**	**438**	**119**	**26**	**-**
		PERCENT	**100**	**13**		**66**	**18**	**4**	**-**
	MID WIFE FACILITY	**NUMBER**	**668**	**135**	**9**	**404**	**106**	**23**	**-**
		PERCENT	**100**	**20**		**60**	**16**	**3**	**-**
18-HAZARI	POPULATION WELFARE CENTER	NUMBER	102	14	8	72	14	-	2
		PERCENT	100	14		71	14	-	2
	BASIC HEALTH UNIT	NUMBER	102	10	8	75	15	2	-
		PERCENT	100	10		74	15	2	-
	RURAL HEALTH UNIT	NUMBER	102	11	7	79	12	-	-
		PERCENT	100	11		77	12	-	-
	N G O DISPENSARY	NUMBER	102	7	20	56	18	8	13
		PERCENT	100	7		55	18	8	13
	CHILD AND MOTHER CARE CENTER	NUMBER	102	11	8	73	17	1	-
		PERCENT	100	11		72	17	1	-
	PRIVATE DOCTOR MBBS	NUMBER	102	9	9	66	26	1	-
		PERCENT	100	9		65	25	1	-
	HOSPITAL /DISPENSARY	NUMBER	102	14	8	71	17	-	-
		PERCENT	100	14		70	17	-	-
	MID WIFE FACILITY	NUMBER	102	23	7	68	11	-	-
		PERCENT	100	23		67	11	-	-

TABLE 3.6: DISTANCE OF MOUZAS FROM VARIOUS KINDS OF HEALTH FACILITIES

ADMINISTRATIVE UNIT	TYPE OF FACILITY		RURAL POPULATED MOUZAS	MOUZAS REPORTING FACILITY	AVERAGE DISTANCE	MOUZAS BY DISTANCE FROM FACILITY (IN KM)			
						1 - 10	11 - 25	26-50	51 AND ABOVE
1	2		3	4	5	6	7	8	9
AHMADPUR SIAL	POPULATION WELFARE CENTER	NUMBER	96	13	7	77	6	-	-
		PERCENT	100	14		80	6	-	-
	BASIC HEALTH UNIT	NUMBER	96	12	6	79	5	-	-
		PERCENT	100	13		82	5	-	-
	RURAL HEALTH UNIT	NUMBER	96	10	7	80	6	-	-
		PERCENT	100	10		83	6	-	-
	N G O DISPENSARY	NUMBER	96	2	18	68	8	4	14
		PERCENT	100	2		71	8	4	15
	CHILD AND MOTHER CARE CENTER	NUMBER	96	8	7	79	8	1	-
		PERCENT	100	8		82	8	1	-
	PRIVATE DOCTOR MBBS	NUMBER	96	17	7	71	8	-	-
		PERCENT	100	18		74	8	-	-
	HOSPITAL /DISPENSARY	NUMBER	96	17	6	74	5	-	-
		PERCENT	100	18		77	5	-	-
	MID WIFE FACILITY	NUMBER	96	11	6	80	5	-	-
		PERCENT	100	11		83	5	-	-
JHANG	POPULATION WELFARE CENTER	NUMBER	352	51	7	253	44	4	-
		PERCENT	100	14		72	13	1	-
	BASIC HEALTH UNIT	NUMBER	352	54	7	256	40	2	-
		PERCENT	100	15		73	11	1	-
	RURAL HEALTH UNIT	NUMBER	352	43	7	272	33	3	1
		PERCENT	100	12		77	9	1	*
	N G O DISPENSARY	NUMBER	352	11	14	216	78	31	16
		PERCENT	100	3		61	22	9	5
	CHILD AND MOTHER CARE CENTER	NUMBER	352	18	11	234	72	26	2
		PERCENT	100	5		66	20	7	1
	PRIVATE DOCTOR MBBS	NUMBER	352	27	11	216	86	17	6
		PERCENT	100	8		61	24	5	2
	HOSPITAL /DISPENSARY	NUMBER	352	38	9	230	71	13	-
		PERCENT	100	11		65	20	4	-
	MID WIFE FACILITY	NUMBER	352	90	9	201	54	7	-
		PERCENT	100	26		57	15	2	-
SHORKOT	POPULATION WELFARE CENTER	NUMBER	118	17	10	65	26	10	-
		PERCENT	100	14		55	22	8	-
	BASIC HEALTH UNIT	NUMBER	118	16	10	67	25	10	-
		PERCENT	100	14		57	21	8	-
	RURAL HEALTH UNIT	NUMBER	118	11	10	69	27	11	-
		PERCENT	100	9		58	23	9	-
	N G O DISPENSARY	NUMBER	118	7	15	45	50	16	-
		PERCENT	100	6		38	42	14	-
	CHILD AND MOTHER CARE CENTER	NUMBER	118	13	13	57	34	14	-
		PERCENT	100	11		48	29	12	-
	PRIVATE DOCTOR MBBS	NUMBER	118	14	15	45	43	16	-
		PERCENT	100	12		38	36	14	-
	HOSPITAL /DISPENSARY	NUMBER	118	16	11	63	26	13	-
		PERCENT	100	14		53	22	11	-
	MID WIFE FACILITY	NUMBER	118	11	13	55	36	16	-
		PERCENT	100	9		47	31	14	-
TOBA TEK SINGH DISTRICT	**POPULATION WELFARE CENTER**	**NUMBER**	**532**	**92**	**6**	**384**	**56**	**-**	**-**
		PERCENT	**100**	**17**		**72**	**11**	**-**	**-**
	BASIC HEALTH UNIT	**NUMBER**	**532**	**84**	**5**	**414**	**34**	**-**	**-**
		PERCENT	**100**	**16**		**78**	**6**	**-**	**-**
	RURAL HEALTH UNIT	**NUMBER**	**532**	**47**	**7**	**409**	**73**	**2**	**1**
		PERCENT	**100**	**9**		**77**	**14**	*****	*****
	N G O DISPENSARY	**NUMBER**	**532**	**23**	**9**	**349**	**155**	**5**	**-**
		PERCENT	**100**	**4**		**66**	**29**	**1**	**-**
	CHILD AND MOTHER CARE CENTER	**NUMBER**	**532**	**61**	**6**	**413**	**57**	**1**	**-**
		PERCENT	**100**	**11**		**78**	**11**	*****	**-**

TABLE 3.6: DISTANCE OF MOUZAS FROM VARIOUS KINDS OF HEALTH FACILITIES

ADMINISTRATIVE UNIT	TYPE OF FACILITY		RURAL POPULATED MOUZAS	MOUZAS REPORTING FACILITY	AVERAGE DISTANCE	MOUZAS BY DISTANCE FROM FACILITY (IN KM)			
						1 - 10	11 - 25	26-50	51 AND ABOVE
1	2		3	4	5	6	7	8	9
	PRIVATE DOCTOR MBBS	**NUMBER**	**532**	**39**	**8**	**389**	**102**	**2**	**-**
		PERCENT	**100**	**7**		**73**	**19**	*****	**-**
	HOSPITAL /DISPENSARY	**NUMBER**	**532**	**84**	**6**	**383**	**64**	**1**	**-**
		PERCENT	**100**	**16**		**72**	**12**	*****	**-**
	MID WIFE FACILITY	**NUMBER**	**532**	**207**	**6**	**292**	**33**	**-**	**-**
		PERCENT	**100**	**39**		**55**	**6**	**-**	**-**
GOJRA	POPULATION WELFARE CENTER	NUMBER	129	27	6	92	10	-	-
		PERCENT	100	21		71	8	-	-
	BASIC HEALTH UNIT	NUMBER	129	26	5	98	5	-	-
		PERCENT	100	20		76	4	-	-
	RURAL HEALTH UNIT	NUMBER	129	16	6	97	16	-	-
		PERCENT	100	12		75	12	-	-
	N G O DISPENSARY	NUMBER	129	8	8	83	37	1	-
		PERCENT	100	6		64	29	1	-
	CHILD AND MOTHER CARE CENTER	NUMBER	129	17	6	93	19	-	-
		PERCENT	100	13		72	15	-	-
	PRIVATE DOCTOR MBBS	NUMBER	129	10	8	91	28	-	-
		PERCENT	100	8		71	22	-	-
	HOSPITAL /DISPENSARY	NUMBER	129	23	6	89	17	-	-
		PERCENT	100	18		69	13	-	-
	MID WIFE FACILITY	NUMBER	129	70	5	54	5	-	-
		PERCENT	100	54		42	4	-	-
KAMALIA	POPULATION WELFARE CENTER	NUMBER	107	13	6	77	17	-	-
		PERCENT	100	12		72	16	-	-
	BASIC HEALTH UNIT	NUMBER	107	10	5	87	10	-	-
		PERCENT	100	9		81	9	-	-
	RURAL HEALTH UNIT	NUMBER	107	6	7	79	20	2	-
		PERCENT	100	6		74	19	2	-
	N G O DISPENSARY	NUMBER	107	4	10	61	39	3	-
		PERCENT	100	4		57	36	3	-
	CHILD AND MOTHER CARE CENTER	NUMBER	107	9	5	90	8	-	-
		PERCENT	100	8		84	7	-	-
	PRIVATE DOCTOR MBBS	NUMBER	107	3	8	80	23	1	-
		PERCENT	100	3		75	21	1	-
	HOSPITAL /DISPENSARY	NUMBER	107	14	6	79	14	-	-
		PERCENT	100	13		74	13	-	-
	MID WIFE FACILITY	NUMBER	107	28	5	73	6	-	-
		PERCENT	100	26		68	6	-	-
PIRMAHAL	POPULATION WELFARE CENTER	NUMBER	130	23	5	102	5	-	-
		PERCENT	100	18		78	4	-	-
	BASIC HEALTH UNIT	NUMBER	130	15	5	110	5	-	-
		PERCENT	100	12		85	4	-	-
	RURAL HEALTH UNIT	NUMBER	130	9	7	108	12	-	1
		PERCENT	100	7		83	9	-	1
	N G O DISPENSARY	NUMBER	130	4	8	91	35	-	-
		PERCENT	100	3		70	27	-	-
	CHILD AND MOTHER CARE CENTER	NUMBER	130	11	6	112	7	-	-
		PERCENT	100	8		86	5	-	-
	PRIVATE DOCTOR MBBS	NUMBER	130	8	7	98	24	-	-
		PERCENT	100	6		75	18	-	-
	HOSPITAL /DISPENSARY	NUMBER	130	19	6	103	8	-	-
		PERCENT	100	15		79	6	-	-
	MID WIFE FACILITY	NUMBER	130	43	6	80	7	-	-
		PERCENT	100	33		62	5	-	-
TOBA TEK SINGH	POPULATION WELFARE CENTER	NUMBER	166	29	7	113	24	-	-
		PERCENT	100	17		68	14	-	-
	BASIC HEALTH UNIT	NUMBER	166	33	6	119	14	-	-
		PERCENT	100	20		72	8	-	-

TABLE 3.6: DISTANCE OF MOUZAS FROM VARIOUS KINDS OF HEALTH FACILITIES

ADMINISTRATIVE UNIT	TYPE OF FACILITY		RURAL POPULATED MOUZAS	MOUZAS REPORTING FACILITY	AVERAGE DISTANCE	MOUZAS BY DISTANCE FROM FACILITY (IN KM)			
						1 - 10	11 - 25	26-50	51 AND ABOVE
1	2		3	4	5	6	7	8	9
	RURAL HEALTH UNIT	NUMBER	166	16	7	125	25	-	-
		PERCENT	100	10		75	15	-	-
	N G O DISPENSARY	NUMBER	166	7	9	114	44	1	-
		PERCENT	100	4		69	27	1	-
	CHILD AND MOTHER CARE CENTER	NUMBER	166	24	7	118	23	1	-
		PERCENT	100	14		71	14	1	-
	PRIVATE DOCTOR MBBS	NUMBER	166	18	8	120	27	1	-
		PERCENT	100	11		72	16	1	-
	HOSPITAL /DISPENSARY	NUMBER	166	28	7	112	25	1	-
		PERCENT	100	17		67	15	1	-
	MID WIFE FACILITY	NUMBER	166	66	7	85	15	-	-
		PERCENT	100	40		51	9	-	-
GUJRANWALA DIVISION	**POPULATION WELFARE CENTER**	**NUMBER**	**5029**	**599**	**8**	**4094**	**326**	**10**	**-**
		PERCENT	**100**	**12**		**81**	**6**	**0**	**0**
	BASIC HEALTH UNIT	**NUMBER**	**5029**	**497**	**7**	**4255**	**271**	**5**	**1**
		PERCENT	**100**	**10**		**85**	**5**	**0**	**0**
	RURAL HEALTH UNIT	**NUMBER**	**5029**	**388**	**8**	**4007**	**597**	**31**	**6**
		PERCENT	**100**	**8**		**80**	**12**	**1**	**0**
	N G O DISPENSARY	**NUMBER**	**5029**	**264**	**13**	**3519**	**1109**	**131**	**6**
		PERCENT	**100**	**5**		**70**	**22**	**3**	**0**
	CHILD AND MOTHER CARE CENTER	**NUMBER**	**5029**	**329**	**10**	**3937**	**727**	**36**	**-**
		PERCENT	**100**	**7**		**78**	**14**	**1**	**0**
	PRIVATE DOCTOR MBBS	**NUMBER**	**5029**	**373**	**10**	**3846**	**784**	**25**	**1**
		PERCENT	**100**	**7**		**76**	**16**	**0**	**0**
	HOSPITAL /DISPENSARY	**NUMBER**	**5029**	**459**	**9**	**3858**	**683**	**29**	**-**
		PERCENT	**100**	**9**		**77**	**14**	**1**	**0**
	MID WIFE FACILITY	**NUMBER**	**5029**	**1110**	**9**	**3398**	**490**	**31**	**-**
		PERCENT	**100**	**22**		**68**	**10**	**1**	**0**
GUJRANWALA DISTRICT	**POPULATION WELFARE CENTER**	**NUMBER**	**749**	**114**	**5**	**576**	**56**	**3**	**-**
		PERCENT	**100**	**15**		**77**	**7**	*****	**-**
	BASIC HEALTH UNIT	**NUMBER**	**749**	**100**	**5**	**605**	**44**	**-**	**-**
		PERCENT	**100**	**13**		**81**	**6**	**-**	**-**
	RURAL HEALTH UNIT	**NUMBER**	**749**	**74**	**5**	**608**	**65**	**-**	**2**
		PERCENT	**100**	**10**		**81**	**9**	**-**	*****
	N G O DISPENSARY	**NUMBER**	**749**	**40**	**9**	**528**	**162**	**18**	**1**
		PERCENT	**100**	**5**		**70**	**22**	**2**	*****
	CHILD AND MOTHER CARE CENTER	**NUMBER**	**749**	**53**	**7**	**584**	**104**	**8**	**-**
		PERCENT	**100**	**7**		**78**	**14**	**1**	**-**
	PRIVATE DOCTOR MBBS	**NUMBER**	**749**	**48**	**7**	**568**	**129**	**4**	**-**
		PERCENT	**100**	**6**		**76**	**17**	**1**	**-**
	HOSPITAL /DISPENSARY	**NUMBER**	**749**	**87**	**7**	**544**	**113**	**5**	**-**
		PERCENT	**100**	**12**		**73**	**15**	**1**	**-**
	MID WIFE FACILITY	**NUMBER**	**749**	**182**	**6**	**496**	**64**	**7**	**-**
		PERCENT	**100**	**24**		**66**	**9**	**1**	**-**
GUJRANWALA CITY	POPULATION WELFARE CENTER	NUMBER	4	1	3	3	-	-	-
		PERCENT	100	25		75	-	-	-
	BASIC HEALTH UNIT	NUMBER	4	-	3	4	-	-	-
		PERCENT	100	-		100	-	-	-
	RURAL HEALTH UNIT	NUMBER	4	-	2	4	-	-	-
		PERCENT	100	-		100	-	-	-
	N G O DISPENSARY	NUMBER	4	-	3	4	-	-	-
		PERCENT	100	-		100	-	-	-
	CHILD AND MOTHER CARE CENTER	NUMBER	4	-	3	4	-	-	-
		PERCENT	100	-		100	-	-	-
	PRIVATE DOCTOR MBBS	NUMBER	4	2	2	2	-	-	-
		PERCENT	100	50		50	-	-	-
	HOSPITAL /DISPENSARY	NUMBER	4	1	2	3	-	-	-
		PERCENT	100	25		75	-	-	-

TABLE 3.6: DISTANCE OF MOUZAS FROM VARIOUS KINDS OF HEALTH FACILITIES

ADMINISTRATIVE UNIT	TYPE OF FACILITY		RURAL POPULATED MOUZAS	MOUZAS REPORTING FACILITY	AVERAGE DISTANCE	MOUZAS BY DISTANCE FROM FACILITY (IN KM)			
						1 - 10	11 - 25	26-50	51 AND ABOVE
1	2		3	4	5	6	7	8	9
	MID WIFE FACILITY	NUMBER	4	-	2	4	-	-	-
		PERCENT	100	-		100	-	-	-
GUJRANWALA SADDAR	POPULATION WELFARE CENTER	NUMBER	168	32	4	132	4	-	
		PERCENT	100	19		79	2	-	-
	BASIC HEALTH UNIT	NUMBER	168	24	4	140	4	-	-
		PERCENT	100	14		83	2	-	-
	RURAL HEALTH UNIT	NUMBER	168	16	4	147	5	-	-
		PERCENT	100	10		88	3	-	-
	N G O DISPENSARY	NUMBER	168	9	6	134	25	-	-
		PERCENT	100	5		80	15	-	-
	CHILD AND MOTHER CARE CENTER	NUMBER	168	12	5	152	4	-	-
		PERCENT	100	7		90	2	-	-
	PRIVATE DOCTOR MBBS	NUMBER	168	20	5	144	4	-	-
		PERCENT	100	12		86	2	-	-
	HOSPITAL /DISPENSARY	NUMBER	168	19	6	137	9	3	-
		PERCENT	100	11		82	5	2	-
	MID WIFE FACILITY	NUMBER	168	42	5	121	3	2	-
		PERCENT	100	25		72	2	1	-
KAMOKE	POPULATION WELFARE CENTER	NUMBER	167	24	7	122	18	3	-
		PERCENT	100	14		73	11	2	-
	BASIC HEALTH UNIT	NUMBER	167	24	5	134	9	-	-
		PERCENT	100	14		80	5	-	-
	RURAL HEALTH UNIT	NUMBER	167	19	6	130	17	-	1
		PERCENT	100	11		78	10	-	1
	N G O DISPENSARY	NUMBER	167	8	9	118	32	9	-
		PERCENT	100	5		71	19	5	-
	CHILD AND MOTHER CARE CENTER	NUMBER	167	9	9	118	32	8	-
		PERCENT	100	5		71	19	5	-
	PRIVATE DOCTOR MBBS	NUMBER	167	10	8	120	33	4	-
		PERCENT	100	6		72	20	2	-
	HOSPITAL /DISPENSARY	NUMBER	167	21	7	119	25	2	-
		PERCENT	100	13		71	15	1	-
	MID WIFE FACILITY	NUMBER	167	39	8	104	19	5	-
		PERCENT	100	23		62	11	3	-
NOWSHERA VIRKAN	POPULATION WELFARE CENTER	NUMBER	179	28	5	139	12	-	-
		PERCENT	100	16		78	7	-	-
	BASIC HEALTH UNIT	NUMBER	179	27	5	145	7	-	-
		PERCENT	100	15		81	4	-	-
	RURAL HEALTH UNIT	NUMBER	179	21	5	148	10	-	-
		PERCENT	100	12		83	6	-	-
	N G O DISPENSARY	NUMBER	179	7	8	125	46	1	-
		PERCENT	100	4		70	26	1	-
	CHILD AND MOTHER CARE CENTER	NUMBER	179	12	8	128	39	-	-
		PERCENT	100	7		72	22	-	-
	PRIVATE DOCTOR MBBS	NUMBER	179	6	8	128	45	-	-
		PERCENT	100	3		72	25	-	-
	HOSPITAL /DISPENSARY	NUMBER	179	17	7	129	33	-	-
		PERCENT	100	9		72	18	-	-
	MID WIFE FACILITY	NUMBER	179	55	6	104	20	-	-
		PERCENT	100	31		58	11	-	-
WAZIRABAD	POPULATION WELFARE CENTER	NUMBER	231	29	6	180	22	-	-
		PERCENT	100	13		78	10	-	-
	BASIC HEALTH UNIT	NUMBER	231	25	5	182	24	-	-
		PERCENT	100	11		79	10	-	-
	RURAL HEALTH UNIT	NUMBER	231	18	7	179	33	-	1
		PERCENT	100	8		77	14	-	*
	N G O DISPENSARY	NUMBER	231	16	10	147	59	8	1
		PERCENT	100	7		64	26	3	*

TABLE 3.6: DISTANCE OF MOUZAS FROM VARIOUS KINDS OF HEALTH FACILITIES

ADMINISTRATIVE UNIT	TYPE OF FACILITY		RURAL POPULATED MOUZAS	MOUZAS REPORTING FACILITY	AVERAGE DISTANCE	MOUZAS BY DISTANCE FROM FACILITY (IN KM)			
						1 - 10	11 - 25	26-50	51 AND ABOVE
1	2		3	4	5	6	7	8	9
	CHILD AND MOTHER CARE CENTER	NUMBER	231	20	6	182	29	-	-
		PERCENT	100	9		79	13	-	-
	PRIVATE DOCTOR MBBS	NUMBER	231	10	7	174	47	-	-
		PERCENT	100	4		75	20	-	-
	HOSPITAL /DISPENSARY	NUMBER	231	29	7	156	46	-	-
		PERCENT	100	13		68	20	-	-
	MID WIFE FACILITY	NUMBER	231	46	6	163	22	-	-
		PERCENT	100	20		71	10	-	-
GUJRAT DISTRICT	**POPULATION WELFARE CENTER**	**NUMBER**	**952**	**130**	**5**	**763**	**58**	**1**	**-**
		PERCENT	**100**	**14**		**80**	**6**	*****	**-**
	BASIC HEALTH UNIT	**NUMBER**	**952**	**115**	**4**	**789**	**46**	**1**	**1**
		PERCENT	**100**	**12**		**83**	**5**	*****	*****
	RURAL HEALTH UNIT	**NUMBER**	**952**	**87**	**6**	**745**	**115**	**4**	**1**
		PERCENT	**100**	**9**		**78**	**12**	*****	*****
	N G O DISPENSARY	**NUMBER**	**952**	**60**	**8**	**688**	**178**	**26**	**-**
		PERCENT	**100**	**6**		**72**	**19**	**3**	**-**
	CHILD AND MOTHER CARE CENTER	**NUMBER**	**952**	**74**	**6**	**750**	**124**	**4**	**-**
		PERCENT	**100**	**8**		**79**	**13**	*****	**-**
	PRIVATE DOCTOR MBBS	**NUMBER**	**952**	**104**	**6**	**746**	**98**	**4**	**-**
		PERCENT	**100**	**11**		**78**	**10**	*****	**-**
	HOSPITAL /DISPENSARY	**NUMBER**	**952**	**104**	**6**	**728**	**117**	**3**	**-**
		PERCENT	**100**	**11**		**76**	**12**	*****	**-**
	MID WIFE FACILITY	**NUMBER**	**952**	**280**	**5**	**602**	**68**	**2**	**-**
		PERCENT	**100**	**29**		**63**	**7**	*****	**-**
GUJRAT	POPULATION WELFARE CENTER	NUMBER	463	67	5	374	22	-	-
		PERCENT	100	14		81	5	-	-
	BASIC HEALTH UNIT	NUMBER	463	57	4	396	9	-	1
		PERCENT	100	12		86	2	-	*
	RURAL HEALTH UNIT	NUMBER	463	41	5	383	37	1	1
		PERCENT	100	9		83	8	*	*
	N G O DISPENSARY	NUMBER	463	27	8	353	61	22	-
		PERCENT	100	6		76	13	5	-
	CHILD AND MOTHER CARE CENTER	NUMBER	463	37	6	388	37	1	-
		PERCENT	100	8		84	8	*	-
	PRIVATE DOCTOR MBBS	NUMBER	463	55	6	376	31	1	-
		PERCENT	100	12		81	7	*	-
	HOSPITAL /DISPENSARY	NUMBER	463	47	6	373	42	1	-
		PERCENT	100	10		81	9	*	-
	MID WIFE FACILITY	NUMBER	463	101	5	335	27	-	-
		PERCENT	100	22		72	6	-	-
KHARIAN	POPULATION WELFARE CENTER	NUMBER	395	51	5	318	25	1	-
		PERCENT	100	13		81	6	*	-
	BASIC HEALTH UNIT	NUMBER	395	47	5	320	27	1	-
		PERCENT	100	12		81	7	*	-
	RURAL HEALTH UNIT	NUMBER	395	40	5	311	43	1	-
		PERCENT	100	10		79	11	*	-
	N G O DISPENSARY	NUMBER	395	30	7	283	80	2	-
		PERCENT	100	8		72	20	1	-
	CHILD AND MOTHER CARE CENTER	NUMBER	395	30	7	299	65	1	-
		PERCENT	100	8		76	16	*	-
	PRIVATE DOCTOR MBBS	NUMBER	395	34	6	306	54	1	-
		PERCENT	100	9		77	14	*	-
	HOSPITAL /DISPENSARY	NUMBER	395	50	6	298	46	1	-
		PERCENT	100	13		75	12	*	-
	MID WIFE FACILITY	NUMBER	395	157	5	217	20	1	-
		PERCENT	100	40		55	5	*	-
SARAI ALAMGIR	POPULATION WELFARE CENTER	NUMBER	94	12	6	71	11	-	-
		PERCENT	100	13		76	12	-	-

TABLE 3.6: DISTANCE OF MOUZAS FROM VARIOUS KINDS OF HEALTH FACILITIES

ADMINISTRATIVE UNIT	TYPE OF FACILITY		RURAL POPULATED MOUZAS	MOUZAS REPORTING FACILITY	AVERAGE DISTANCE	MOUZAS BY DISTANCE FROM FACILITY (IN KM)			
						1 - 10	11 - 25	26-50	51 AND ABOVE
1	2		3	4	5	6	7	8	9
	BASIC HEALTH UNIT	NUMBER	94	11	6	73	10	-	-
		PERCENT	100	12		78	11	-	-
	RURAL HEALTH UNIT	NUMBER	94	6	10	51	35	2	-
		PERCENT	100	6		54	37	2	-
	N G O DISPENSARY	NUMBER	94	3	10	52	37	2	-
		PERCENT	100	3		55	39	2	-
	CHILD AND MOTHER CARE CENTER	NUMBER	94	7	8	63	22	2	-
		PERCENT	100	7		67	23	2	-
	PRIVATE DOCTOR MBBS	NUMBER	94	15	7	64	13	2	-
		PERCENT	100	16		68	14	2	-
	HOSPITAL /DISPENSARY	NUMBER	94	7	9	57	29	1	-
		PERCENT	100	7		61	31	1	-
	MID WIFE FACILITY	NUMBER	94	22	9	50	21	1	-
		PERCENT	100	23		53	22	1	-
HAFIZABAD DISTRICT	**POPULATION WELFARE CENTER**	**NUMBER**	**381**	**45**	**7**	**275**	**58**	**3**	**-**
		PERCENT	**100**	**12**		**72**	**15**	**1**	**-**
	BASIC HEALTH UNIT	**NUMBER**	**381**	**32**	**7**	**292**	**57**	**-**	**-**
		PERCENT	**100**	**8**		**77**	**15**	**-**	**-**
	RURAL HEALTH UNIT	**NUMBER**	**381**	**31**	**7**	**282**	**68**	**-**	**-**
		PERCENT	**100**	**8**		**74**	**18**	**-**	**-**
	N G O DISPENSARY	**NUMBER**	**381**	**13**	**9**	**253**	**105**	**10**	**-**
		PERCENT	**100**	**3**		**66**	**28**	**3**	**-**
	CHILD AND MOTHER CARE CENTER	**NUMBER**	**381**	**19**	**8**	**273**	**83**	**6**	**-**
		PERCENT	**100**	**5**		**72**	**22**	**2**	**-**
	PRIVATE DOCTOR MBBS	**NUMBER**	**381**	**16**	**9**	**248**	**116**	**1**	**-**
		PERCENT	**100**	**4**		**65**	**30**	*****	**-**
	HOSPITAL /DISPENSARY	**NUMBER**	**381**	**31**	**8**	**269**	**80**	**1**	**-**
		PERCENT	**100**	**8**		**71**	**21**	*****	**-**
	MID WIFE FACILITY	**NUMBER**	**381**	**66**	**8**	**251**	**64**	**-**	**-**
		PERCENT	**100**	**17**		**66**	**17**	**-**	**-**
HAFIZABAD	POPULATION WELFARE CENTER	NUMBER	189	27	7	134	25	3	-
		PERCENT	100	14		71	13	2	-
	BASIC HEALTH UNIT	NUMBER	189	20	6	147	22	-	-
		PERCENT	100	11		78	12	-	-
	RURAL HEALTH UNIT	NUMBER	189	17	6	145	27	-	-
		PERCENT	100	9		77	14	-	-
	N G O DISPENSARY	NUMBER	189	4	10	121	55	9	-
		PERCENT	100	2		64	29	5	-
	CHILD AND MOTHER CARE CENTER	NUMBER	189	9	8	132	43	5	-
		PERCENT	100	5		70	23	3	-
	PRIVATE DOCTOR MBBS	NUMBER	189	10	9	117	62	-	-
		PERCENT	100	5		62	33	-	-
	HOSPITAL /DISPENSARY	NUMBER	189	21	7	133	35	-	-
		PERCENT	100	11		70	19	-	-
	MID WIFE FACILITY	NUMBER	189	44	7	121	24	-	-
		PERCENT	100	23		64	13	-	-
PINDI BHATTIAN	POPULATION WELFARE CENTER	NUMBER	192	18	7	141	33	-	-
		PERCENT	100	9		73	17	-	-
	BASIC HEALTH UNIT	NUMBER	192	12	7	145	35	-	-
		PERCENT	100	6		76	18	-	-
	RURAL HEALTH UNIT	NUMBER	192	14	8	137	41	-	-
		PERCENT	100	7		71	21	-	-
	N G O DISPENSARY	NUMBER	192	9	9	132	50	1	-
		PERCENT	100	5		69	26	1	-
	CHILD AND MOTHER CARE CENTER	NUMBER	192	10	8	141	40	1	-
		PERCENT	100	5		73	21	1	-
	PRIVATE DOCTOR MBBS	NUMBER	192	6	9	131	54	1	-
		PERCENT	100	3		68	28	1	-

TABLE 3.6: DISTANCE OF MOUZAS FROM VARIOUS KINDS OF HEALTH FACILITIES

ADMINISTRATIVE UNIT	TYPE OF FACILITY		RURAL POPULATED MOUZAS	MOUZAS REPORTING FACILITY	AVERAGE DISTANCE	MOUZAS BY DISTANCE FROM FACILITY (IN KM)			
						1 - 10	11 - 25	26-50	51 AND ABOVE
1	2		3	4	5	6	7	8	9
	HOSPITAL /DISPENSARY	NUMBER	192	10	8	136	45	1	-
		PERCENT	100	5		71	23	1	-
	MID WIFE FACILITY	NUMBER	192	22	8	130	40	-	-
		PERCENT	100	11		68	21	-	-
MANDI BAHAUDDIN DISTRICT	**POPULATION WELFARE CENTER**	**NUMBER**	**397**	**64**	**6**	**310**	**23**	**-**	**-**
		PERCENT	**100**	**16**		**78**	**6**	**-**	**-**
	BASIC HEALTH UNIT	**NUMBER**	**397**	**57**	**5**	**324**	**16**	**-**	**-**
		PERCENT	**100**	**14**		**82**	**4**	**-**	**-**
	RURAL HEALTH UNIT	**NUMBER**	**397**	**33**	**9**	**281**	**79**	**3**	**1**
		PERCENT	**100**	**8**		**71**	**20**	**1**	*****
	N G O DISPENSARY	**NUMBER**	**397**	**27**	**10**	**259**	**88**	**22**	**1**
		PERCENT	**100**	**7**		**65**	**22**	**6**	*****
	CHILD AND MOTHER CARE CENTER	**NUMBER**	**397**	**38**	**8**	**287**	**70**	**2**	**-**
		PERCENT	**100**	**10**		**72**	**18**	**1**	**-**
	PRIVATE DOCTOR MBBS	**NUMBER**	**397**	**29**	**8**	**286**	**80**	**2**	**-**
		PERCENT	**100**	**7**		**72**	**20**	**1**	**-**
	HOSPITAL /DISPENSARY	**NUMBER**	**397**	**45**	**8**	**288**	**57**	**7**	**-**
		PERCENT	**100**	**11**		**73**	**14**	**2**	**-**
	MID WIFE FACILITY	**NUMBER**	**397**	**93**	**6**	**267**	**36**	**1**	**-**
		PERCENT	**100**	**23**		**67**	**9**	*****	**-**
MALAKWAL	POPULATION WELFARE CENTER	NUMBER	82	21	7	51	10	-	-
		PERCENT	100	26		62	12	-	-
	BASIC HEALTH UNIT	NUMBER	82	15	6	59	8	-	-
		PERCENT	100	18		72	10	-	-
	RURAL HEALTH UNIT	NUMBER	82	9	8	55	18	-	-
		PERCENT	100	11		67	22	-	-
	N G O DISPENSARY	NUMBER	82	9	13	39	25	9	-
		PERCENT	100	11		48	30	11	-
	CHILD AND MOTHER CARE CENTER	NUMBER	82	11	9	46	25	-	-
		PERCENT	100	13		56	30	-	-
	PRIVATE DOCTOR MBBS	NUMBER	82	9	9	51	22	-	-
		PERCENT	100	11		62	27	-	-
	HOSPITAL /DISPENSARY	NUMBER	82	12	7	55	14	1	-
		PERCENT	100	15		67	17	1	-
	MID WIFE FACILITY	NUMBER	82	30	7	40	12	-	-
		PERCENT	100	37		49	15	-	-
MANDI BAHAUDDIN	POPULATION WELFARE CENTER	NUMBER	104	19	6	75	10	-	-
		PERCENT	100	18		72	10	-	-
	BASIC HEALTH UNIT	NUMBER	104	18	5	80	6	-	-
		PERCENT	100	17		77	6	-	-
	RURAL HEALTH UNIT	NUMBER	104	12	8	62	30	-	-
		PERCENT	100	12		60	29	-	-
	N G O DISPENSARY	NUMBER	104	5	10	57	41	1	-
		PERCENT	100	5		55	39	1	-
	CHILD AND MOTHER CARE CENTER	NUMBER	104	12	8	69	22	1	-
		PERCENT	100	12		66	21	1	-
	PRIVATE DOCTOR MBBS	NUMBER	104	11	10	56	35	2	-
		PERCENT	100	11		54	34	2	-
	HOSPITAL /DISPENSARY	NUMBER	104	15	10	58	28	3	-
		PERCENT	100	14		56	27	3	-
	MID WIFE FACILITY	NUMBER	104	32	8	53	19	-	-
		PERCENT	100	31		51	18	-	-
PHALIA	POPULATION WELFARE CENTER	NUMBER	211	24	5	184	3	-	-
		PERCENT	100	11		87	1	-	-
	BASIC HEALTH UNIT	NUMBER	211	24	5	185	2	-	-
		PERCENT	100	11		88	1	-	-
	RURAL HEALTH UNIT	NUMBER	211	12	10	164	31	3	1
		PERCENT	100	6		78	15	1	*
	N G O DISPENSARY	NUMBER	211	13	10	163	22	12	1
		PERCENT	100	6		77	10	6	*

TABLE 3.6: DISTANCE OF MOUZAS FROM VARIOUS KINDS OF HEALTH FACILITIES

ADMINISTRATIVE UNIT	TYPE OF FACILITY		RURAL POPULATED MOUZAS	MOUZAS REPORTING FACILITY	AVERAGE DISTANCE	MOUZAS BY DISTANCE FROM FACILITY (IN KM)			
						1 - 10	11 - 25	26-50	51 AND ABOVE
1	2		3	4	5	6	7	8	9
	CHILD AND MOTHER CARE CENTER	NUMBER	211	15	7	172	23	1	-
		PERCENT	100	7		82	11	*	-
	PRIVATE DOCTOR MBBS	NUMBER	211	9	7	179	23	-	-
		PERCENT	100	4		85	11	-	-
	HOSPITAL /DISPENSARY	NUMBER	211	18	7	175	15	3	-
		PERCENT	100	9		83	7	1	-
	MID WIFE FACILITY	NUMBER	211	31	6	174	5	1	-
		PERCENT	100	15		82	2	*	-
NAROWAL DISTRICT	**POPULATION WELFARE CENTER**	**NUMBER**	**1146**	**95**	**5**	**976**	**74**	**1**	**-**
		PERCENT	**100**	**8**		**85**	**6**	*****	**-**
	BASIC HEALTH UNIT	**NUMBER**	**1146**	**75**	**5**	**1009**	**59**	**3**	**-**
		PERCENT	**100**	**7**		**88**	**5**	*****	**-**
	RURAL HEALTH UNIT	**NUMBER**	**1146**	**62**	**6**	**918**	**162**	**3**	**1**
		PERCENT	**100**	**5**		**80**	**14**	*****	*****
	N G O DISPENSARY	**NUMBER**	**1146**	**36**	**9**	**730**	**360**	**18**	**2**
		PERCENT	**100**	**3**		**64**	**31**	**2**	*****
	CHILD AND MOTHER CARE CENTER	**NUMBER**	**1146**	**55**	**7**	**859**	**223**	**9**	**-**
		PERCENT	**100**	**5**		**75**	**19**	**1**	**-**
	PRIVATE DOCTOR MBBS	**NUMBER**	**1146**	**42**	**8**	**830**	**268**	**5**	**1**
		PERCENT	**100**	**4**		**72**	**23**	*****	*****
	HOSPITAL /DISPENSARY	**NUMBER**	**1146**	**67**	**7**	**872**	**202**	**5**	**-**
		PERCENT	**100**	**6**		**76**	**18**	*****	**-**
	MID WIFE FACILITY	**NUMBER**	**1146**	**183**	**7**	**782**	**177**	**4**	**-**
		PERCENT	**100**	**16**		**68**	**15**	*****	**-**
NAROWAL	POPULATION WELFARE CENTER	NUMBER	336	25	5	288	23	-	-
		PERCENT	100	7		86	7	-	-
	BASIC HEALTH UNIT	NUMBER	336	19	5	297	20	-	-
		PERCENT	100	6		88	6	-	-
	RURAL HEALTH UNIT	NUMBER	336	15	8	234	85	2	-
		PERCENT	100	4		70	25	1	-
	N G O DISPENSARY	NUMBER	336	18	9	218	89	9	2
		PERCENT	100	5		65	26	3	1
	CHILD AND MOTHER CARE CENTER	NUMBER	336	18	5	288	30	-	-
		PERCENT	100	5		86	9	-	-
	PRIVATE DOCTOR MBBS	NUMBER	336	10	6	274	52	-	-
		PERCENT	100	3		82	15	-	-
	HOSPITAL /DISPENSARY	NUMBER	336	24	6	274	38	-	-
		PERCENT	100	7		82	11	-	-
	MID WIFE FACILITY	NUMBER	336	34	5	279	23	-	-
		PERCENT	100	10		83	7	-	-
SHAKARGARH	POPULATION WELFARE CENTER	NUMBER	511	41	5	436	33	1	-
		PERCENT	100	8		85	6	*	-
	BASIC HEALTH UNIT	NUMBER	511	35	5	449	24	3	-
		PERCENT	100	7		88	5	1	-
	RURAL HEALTH UNIT	NUMBER	511	30	5	438	42	1	-
		PERCENT	100	6		86	8	*	-
	N G O DISPENSARY	NUMBER	511	9	8	347	150	5	-
		PERCENT	100	2		68	29	1	-
	CHILD AND MOTHER CARE CENTER	NUMBER	511	18	8	363	123	7	-
		PERCENT	100	4		71	24	1	-
	PRIVATE DOCTOR MBBS	NUMBER	511	22	9	343	142	3	1
		PERCENT	100	4		67	28	1	*
	HOSPITAL /DISPENSARY	NUMBER	511	25	7	386	97	3	-
		PERCENT	100	5		76	19	1	-
	MID WIFE FACILITY	NUMBER	511	100	7	313	96	2	-
		PERCENT	100	20		61	19	*	-
ZAFARWAL	POPULATION WELFARE CENTER	NUMBER	299	29	5	252	18	-	-
		PERCENT	100	10		84	6	-	-

TABLE 3.6: DISTANCE OF MOUZAS FROM VARIOUS KINDS OF HEALTH FACILITIES

ADMINISTRATIVE UNIT	TYPE OF FACILITY		RURAL POPULATED MOUZAS	MOUZAS REPORTING FACILITY	AVERAGE DISTANCE	MOUZAS BY DISTANCE FROM FACILITY (IN KM)			
						1 - 10	11 - 25	26-50	51 AND ABOVE
1	2		3	4	5	6	7	8	9
	BASIC HEALTH UNIT	NUMBER	299	21	5	263	15	-	-
		PERCENT	100	7		88	5	-	-
	RURAL HEALTH UNIT	NUMBER	299	17	6	246	35	-	1
		PERCENT	100	6		82	12	-	*
	N G O DISPENSARY	NUMBER	299	9	10	165	121	4	-
		PERCENT	100	3		55	40	1	-
	CHILD AND MOTHER CARE CENTER	NUMBER	299	19	8	208	70	2	-
		PERCENT	100	6		70	23	1	-
	PRIVATE DOCTOR MBBS	NUMBER	299	10	8	213	74	2	-
		PERCENT	100	3		71	25	1	-
	HOSPITAL /DISPENSARY	NUMBER	299	18	8	212	67	2	-
		PERCENT	100	6		71	22	1	-
	MID WIFE FACILITY	NUMBER	299	49	8	190	58	2	-
		PERCENT	100	16		64	19	1	-
SIALKOT DISTRICT	**POPULATION WELFARE CENTER**	**NUMBER**	**1404**	**151**	**5**	**1194**	**57**	**2**	**-**
		PERCENT	**100**	**11**		**85**	**4**	*****	**-**
	BASIC HEALTH UNIT	**NUMBER**	**1404**	**118**	**4**	**1236**	**49**	**1**	**-**
		PERCENT	**100**	**8**		**88**	**3**	*****	**-**
	RURAL HEALTH UNIT	**NUMBER**	**1404**	**101**	**6**	**1173**	**108**	**21**	**1**
		PERCENT	**100**	**7**		**84**	**8**	**1**	*****
	N G O DISPENSARY	**NUMBER**	**1404**	**88**	**7**	**1061**	**216**	**37**	**2**
		PERCENT	**100**	**6**		**76**	**15**	**3**	*****
	CHILD AND MOTHER CARE CENTER	**NUMBER**	**1404**	**90**	**5**	**1184**	**123**	**7**	**-**
		PERCENT	**100**	**6**		**84**	**9**	*****	**-**
	PRIVATE DOCTOR MBBS	**NUMBER**	**1404**	**134**	**5**	**1168**	**93**	**9**	**-**
		PERCENT	**100**	**10**		**83**	**7**	**1**	**-**
	HOSPITAL /DISPENSARY	**NUMBER**	**1404**	**125**	**5**	**1157**	**114**	**8**	**-**
		PERCENT	**100**	**9**		**82**	**8**	**1**	**-**
	MID WIFE FACILITY	**NUMBER**	**1404**	**306**	**5**	**1000**	**81**	**17**	**-**
		PERCENT	**100**	**22**		**71**	**6**	**1**	**-**
DASKA TEHSIL	POPULATION WELFARE CENTER	NUMBER	244	32	5	197	15	-	-
		PERCENT	100	13		81	6	-	-
	BASIC HEALTH UNIT	NUMBER	244	27	4	207	10	-	-
		PERCENT	100	11		85	4	-	-
	RURAL HEALTH UNIT	NUMBER	244	24	5	206	14	-	-
		PERCENT	100	10		84	6	-	-
	N G O DISPENSARY	NUMBER	244	19	7	187	38	-	-
		PERCENT	100	8		77	16	-	-
	CHILD AND MOTHER CARE CENTER	NUMBER	244	22	6	198	24	-	-
		PERCENT	100	9		81	10	-	-
	PRIVATE DOCTOR MBBS	NUMBER	244	29	5	201	14	-	-
		PERCENT	100	12		82	6	-	-
	HOSPITAL /DISPENSARY	NUMBER	244	35	6	188	21	-	-
		PERCENT	100	14		77	9	-	-
	MID WIFE FACILITY	NUMBER	244	59	5	171	14	-	-
		PERCENT	100	24		70	6	-	-
PASROOR TEHSIL	POPULATION WELFARE CENTER	NUMBER	543	39	5	478	26	-	-
		PERCENT	100	7		88	5	-	-
	BASIC HEALTH UNIT	NUMBER	543	36	4	484	23	-	-
		PERCENT	100	7		89	4	-	-
	RURAL HEALTH UNIT	NUMBER	543	27	7	424	72	20	-
		PERCENT	100	5		78	13	4	-
	N G O DISPENSARY	NUMBER	543	18	9	391	104	29	1
		PERCENT	100	3		72	19	5	*
	CHILD AND MOTHER CARE CENTER	NUMBER	543	23	6	475	40	5	-
		PERCENT	100	4		87	7	1	-
	PRIVATE DOCTOR MBBS	NUMBER	543	24	5	478	36	5	-
		PERCENT	100	4		88	7	1	-

TABLE 3.6: DISTANCE OF MOUZAS FROM VARIOUS KINDS OF HEALTH FACILITIES

ADMINISTRATIVE UNIT	TYPE OF FACILITY		RURAL POPULATED MOUZAS	MOUZAS REPORTING FACILITY	AVERAGE DISTANCE	MOUZAS BY DISTANCE FROM FACILITY (IN KM)			
						1 - 10	11 - 25	26-50	51 AND ABOVE
1	2		3	4	5	6	7	8	9
	HOSPITAL /DISPENSARY	NUMBER	543	28	6	470	39	6	-
		PERCENT	100	5		87	7	1	-
	MID WIFE FACILITY	NUMBER	543	105	5	421	16	1	-
		PERCENT	100	19		78	3	*	-
SAMBRIAL TEHSIL	POPULATION WELFARE CENTER	NUMBER	143	27	4	113	3	-	-
		PERCENT	100	19		79	2	-	-
	BASIC HEALTH UNIT	NUMBER	143	20	4	120	3	-	-
		PERCENT	100	14		84	2	-	-
	RURAL HEALTH UNIT	NUMBER	143	13	5	123	7	-	-
		PERCENT	100	9		86	5	-	-
	N G O DISPENSARY	NUMBER	143	17	6	110	16	-	-
		PERCENT	100	12		77	11	-	-
	CHILD AND MOTHER CARE CENTER	NUMBER	143	10	6	117	16	-	-
		PERCENT	100	7		82	11	-	-
	PRIVATE DOCTOR MBBS	NUMBER	143	12	6	116	15	-	-
		PERCENT	100	8		81	10	-	-
	HOSPITAL /DISPENSARY	NUMBER	143	16	6	108	19	-	-
		PERCENT	100	11		76	13	-	-
	MID WIFE FACILITY	NUMBER	143	31	5	97	15	-	-
		PERCENT	100	22		68	10	-	-
SIALKOT TEHSIL	POPULATION WELFARE CENTER	NUMBER	474	53	4	406	13	2	-
		PERCENT	100	11		86	3	*	-
	BASIC HEALTH UNIT	NUMBER	474	35	4	425	13	1	-
		PERCENT	100	7		90	3	*	-
	RURAL HEALTH UNIT	NUMBER	474	37	4	420	15	1	1
		PERCENT	100	8		89	3	*	*
	N G O DISPENSARY	NUMBER	474	34	7	373	58	8	1
		PERCENT	100	7		79	12	2	*
	CHILD AND MOTHER CARE CENTER	NUMBER	474	35	5	394	43	2	-
		PERCENT	100	7		83	9	*	-
	PRIVATE DOCTOR MBBS	NUMBER	474	69	5	373	28	4	-
		PERCENT	100	15		79	6	1	-
	HOSPITAL /DISPENSARY	NUMBER	474	46	5	391	35	2	-
		PERCENT	100	10		82	7	*	-
	MID WIFE FACILITY	NUMBER	474	111	6	311	36	16	-
		PERCENT	100	23		66	8	3	-
LAHORE DIVISION	**POPULATION WELFARE CENTER**	**NUMBER**	**1566**	**264**	**8**	**1071**	**225**	**6**	**-**
		PERCENT	**100**	**17**		**68**	**14**	**0**	**0**
	BASIC HEALTH UNIT	**NUMBER**	**1566**	**291**	**7**	**1072**	**193**	**8**	**2**
		PERCENT	**100**	**19**		**68**	**12**	**1**	**0**
	RURAL HEALTH UNIT	**NUMBER**	**1566**	**237**	**8**	**1094**	**227**	**8**	**-**
		PERCENT	**100**	**15**		**70**	**14**	**1**	**0**
	N G O DISPENSARY	**NUMBER**	**1566**	**134**	**13**	**970**	**394**	**65**	**3**
		PERCENT	**100**	**9**		**62**	**25**	**4**	**0**
	CHILD AND MOTHER CARE CENTER	**NUMBER**	**1566**	**198**	**10**	**1034**	**318**	**15**	**1**
		PERCENT	**100**	**13**		**66**	**20**	**1**	**0**
	PRIVATE DOCTOR MBBS	**NUMBER**	**1566**	**168**	**10**	**1032**	**360**	**6**	**-**
		PERCENT	**100**	**11**		**66**	**23**	**0**	**0**
	HOSPITAL /DISPENSARY	**NUMBER**	**1566**	**227**	**9**	**1046**	**282**	**10**	**1**
		PERCENT	**100**	**14**		**67**	**18**	**1**	**0**
	MID WIFE FACILITY	**NUMBER**	**1566**	**472**	**9**	**847**	**240**	**6**	**1**
		PERCENT	**100**	**30**		**54**	**15**	**0**	**0**
KASUR DISTRICT	**POPULATION WELFARE CENTER**	**NUMBER**	**601**	**89**	**7**	**418**	**91**	**3**	**-**
		PERCENT	**100**	**15**		**70**	**15**	*****	**-**
	BASIC HEALTH UNIT	**NUMBER**	**601**	**99**	**7**	**424**	**71**	**6**	**1**
		PERCENT	**100**	**16**		**71**	**12**	**1**	*****
	RURAL HEALTH UNIT	**NUMBER**	**601**	**74**	**7**	**441**	**84**	**2**	**-**
		PERCENT	**100**	**12**		**73**	**14**	*****	**-**

TABLE 3.6: DISTANCE OF MOUZAS FROM VARIOUS KINDS OF HEALTH FACILITIES

ADMINISTRATIVE UNIT	TYPE OF FACILITY		RURAL POPULATED MOUZAS	MOUZAS REPORTING FACILITY	AVERAGE DISTANCE	MOUZAS BY DISTANCE FROM FACILITY (IN KM)			
						1 - 10	11 - 25	26-50	51 AND ABOVE
1	2		3	4	5	6	7	8	9
	N G O DISPENSARY	**NUMBER**	**601**	**42**	**9**	**397**	**141**	**21**	**-**
		PERCENT	**100**	**7**		**66**	**23**	**3**	**-**
	CHILD AND MOTHER CARE CENTER	**NUMBER**	**601**	**85**	**8**	**406**	**107**	**3**	**-**
		PERCENT	**100**	**14**		**68**	**18**	*****	**-**
	PRIVATE DOCTOR MBBS	**NUMBER**	**601**	**48**	**8**	**427**	**123**	**3**	**-**
		PERCENT	**100**	**8**		**71**	**20**	*****	**-**
	HOSPITAL /DISPENSARY	**NUMBER**	**601**	**75**	**7**	**433**	**85**	**8**	**-**
		PERCENT	**100**	**12**		**72**	**14**	**1**	**-**
	MID WIFE FACILITY	**NUMBER**	**601**	**236**	**7**	**303**	**61**	**1**	**-**
		PERCENT	**100**	**39**		**50**	**10**	*****	**-**
CHUNIAN	POPULATION WELFARE CENTER	NUMBER	178	27	7	126	24	1	-
		PERCENT	100	15		71	13	1	-
	BASIC HEALTH UNIT	NUMBER	178	28	7	128	20	1	1
		PERCENT	100	16		72	11	1	1
	RURAL HEALTH UNIT	NUMBER	178	21	7	133	23	1	-
		PERCENT	100	12		75	13	1	-
	N G O DISPENSARY	NUMBER	178	16	8	131	28	3	-
		PERCENT	100	9		74	16	2	-
	CHILD AND MOTHER CARE CENTER	NUMBER	178	24	7	126	27	1	-
		PERCENT	100	13		71	15	1	-
	PRIVATE DOCTOR MBBS	NUMBER	178	14	7	135	28	1	-
		PERCENT	100	8		76	16	1	-
	HOSPITAL /DISPENSARY	NUMBER	178	20	7	130	27	1	-
		PERCENT	100	11		73	15	1	-
	MID WIFE FACILITY	NUMBER	178	32	8	115	30	1	-
		PERCENT	100	18		65	17	1	-
KASUR	POPULATION WELFARE CENTER	NUMBER	223	31	7	151	40	1	-
		PERCENT	100	14		68	18	*	-
	BASIC HEALTH UNIT	NUMBER	223	34	7	159	26	4	-
		PERCENT	100	15		71	12	2	-
	RURAL HEALTH UNIT	NUMBER	223	27	7	161	35	-	-
		PERCENT	100	12		72	16	-	-
	N G O DISPENSARY	NUMBER	223	14	11	128	64	17	-
		PERCENT	100	6		57	29	8	-
	CHILD AND MOTHER CARE CENTER	NUMBER	223	32	8	147	43	1	-
		PERCENT	100	14		66	19	*	-
	PRIVATE DOCTOR MBBS	NUMBER	223	16	9	156	50	1	-
		PERCENT	100	7		70	22	*	-
	HOSPITAL /DISPENSARY	NUMBER	223	32	8	154	32	5	-
		PERCENT	100	14		69	14	2	-
	MID WIFE FACILITY	NUMBER	223	66	7	127	30	-	-
		PERCENT	100	30		57	13	-	-
KOT RADHA KISHON	POPULATION WELFARE CENTER	NUMBER	69	2	8	50	17	-	-
		PERCENT	100	3		72	25	-	-
	BASIC HEALTH UNIT	NUMBER	69	8	8	45	16	-	-
		PERCENT	100	12		65	23	-	-
	RURAL HEALTH UNIT	NUMBER	69	17	5	47	5	-	-
		PERCENT	100	25		68	7	-	-
	N G O DISPENSARY	NUMBER	69	3	10	44	22	-	-
		PERCENT	100	4		64	32	-	-
	CHILD AND MOTHER CARE CENTER	NUMBER	69	6	9	46	17	-	-
		PERCENT	100	9		67	25	-	-
	PRIVATE DOCTOR MBBS	NUMBER	69	5	9	47	17	-	-
		PERCENT	100	7		68	25	-	-
	HOSPITAL /DISPENSARY	NUMBER	69	11	5	54	4	-	-
		PERCENT	100	16		78	6	-	-
	MID WIFE FACILITY	NUMBER	69	33	5	35	1	-	-
		PERCENT	100	48		51	1	-	-

TABLE 3.6: DISTANCE OF MOUZAS FROM VARIOUS KINDS OF HEALTH FACILITIES

ADMINISTRATIVE UNIT	TYPE OF FACILITY		RURAL POPULATED MOUZAS	MOUZAS REPORTING FACILITY	AVERAGE DISTANCE	MOUZAS BY DISTANCE FROM FACILITY (IN KM)			
						1 - 10	11 - 25	26-50	51 AND ABOVE
1	2		3	4	5	6	7	8	9
PATTOKI	POPULATION WELFARE CENTER	NUMBER	131	29	6	91	10	1	-
		PERCENT	100	22		69	8	1	-
	BASIC HEALTH UNIT	NUMBER	131	29	6	92	9	1	-
		PERCENT	100	22		70	7	1	-
	RURAL HEALTH UNIT	NUMBER	131	9	7	100	21	1	-
		PERCENT	100	7		76	16	1	-
	N G O DISPENSARY	NUMBER	131	9	8	94	27	1	-
		PERCENT	100	7		72	21	1	-
	CHILD AND MOTHER CARE CENTER	NUMBER	131	23	7	87	20	1	-
		PERCENT	100	18		66	15	1	-
	PRIVATE DOCTOR MBBS	NUMBER	131	13	8	89	28	1	-
		PERCENT	100	10		68	21	1	-
	HOSPITAL /DISPENSARY	NUMBER	131	12	7	95	22	2	-
		PERCENT	100	9		73	17	2	-
	MID WIFE FACILITY	NUMBER	131	105	3	26	-	-	-
		PERCENT	100	80		20	-	-	-
NANKANA SAHIB DISTRICT	**POPULATION WELFARE CENTER**	**NUMBER**	**385**	**49**	**7**	**287**	**48**	**1**	**-**
		PERCENT	**100**	**13**		**75**	**12**	*****	**-**
	BASIC HEALTH UNIT	**NUMBER**	**385**	**61**	**6**	**283**	**40**	**1**	**-**
		PERCENT	**100**	**16**		**74**	**10**	*****	**-**
	RURAL HEALTH UNIT	**NUMBER**	**385**	**55**	**7**	**285**	**39**	**6**	**-**
		PERCENT	**100**	**14**		**74**	**10**	**2**	**-**
	N G O DISPENSARY	**NUMBER**	**385**	**19**	**12**	**254**	**75**	**35**	**2**
		PERCENT	**100**	**5**		**66**	**19**	**9**	**1**
	CHILD AND MOTHER CARE CENTER	**NUMBER**	**385**	**27**	**8**	**283**	**65**	**10**	**-**
		PERCENT	**100**	**7**		**74**	**17**	**3**	**-**
	PRIVATE DOCTOR MBBS	**NUMBER**	**385**	**38**	**8**	**273**	**73**	**1**	**-**
		PERCENT	**100**	**10**		**71**	**19**	*****	**-**
	HOSPITAL /DISPENSARY	**NUMBER**	**385**	**49**	**7**	**278**	**57**	**1**	**-**
		PERCENT	**100**	**13**		**72**	**15**	*****	**-**
	MID WIFE FACILITY	**NUMBER**	**385**	**71**	**8**	**249**	**60**	**4**	**1**
		PERCENT	**100**	**18**		**65**	**16**	**1**	*****
NANKANA SAHIB	POPULATION WELFARE CENTER	NUMBER	313	35	7	233	44	1	-
		PERCENT	100	11		74	14	*	-
	BASIC HEALTH UNIT	NUMBER	313	39	7	234	39	1	-
		PERCENT	100	12		75	12	*	-
	RURAL HEALTH UNIT	NUMBER	313	39	6	237	36	1	-
		PERCENT	100	12		76	12	*	-
	N G O DISPENSARY	NUMBER	313	12	12	198	67	34	2
		PERCENT	100	4		63	21	11	1
	CHILD AND MOTHER CARE CENTER	NUMBER	313	18	8	224	62	9	-
		PERCENT	100	6		72	20	3	-
	PRIVATE DOCTOR MBBS	NUMBER	313	28	8	216	68	1	-
		PERCENT	100	9		69	22	*	-
	HOSPITAL /DISPENSARY	NUMBER	313	32	7	226	54	1	-
		PERCENT	100	10		72	17	*	-
	MID WIFE FACILITY	NUMBER	313	48	8	206	57	2	-
		PERCENT	100	15		66	18	1	-
SANGLA HILL	POPULATION WELFARE CENTER	NUMBER	39	7	6	28	4	-	-
		PERCENT	100	18		72	10	-	-
	BASIC HEALTH UNIT	NUMBER	39	12	5	26	1	-	-
		PERCENT	100	31		67	3	-	-
	RURAL HEALTH UNIT	NUMBER	39	8	6	29	2	-	-
		PERCENT	100	21		74	5	-	-
	N G O DISPENSARY	NUMBER	39	4	7	30	5	-	-
		PERCENT	100	10		77	13	-	-
	CHILD AND MOTHER CARE CENTER	NUMBER	39	8	4	30	1	-	-
		PERCENT	100	21		77	3	-	-

TABLE 3.6: DISTANCE OF MOUZAS FROM VARIOUS KINDS OF HEALTH FACILITIES

ADMINISTRATIVE UNIT	TYPE OF FACILITY		RURAL POPULATED MOUZAS	MOUZAS REPORTING FACILITY	AVERAGE DISTANCE	MOUZAS BY DISTANCE FROM FACILITY (IN KM)			
						1 - 10	11 - 25	26-50	51 AND ABOVE
1	2		3	4	5	6	7	8	9
	PRIVATE DOCTOR MBBS	NUMBER	39	7	6	30	2	-	-
		PERCENT	100	18		77	5	-	-
	HOSPITAL /DISPENSARY	NUMBER	39	12	5	25	2	-	-
		PERCENT	100	31		64	5	-	-
	MID WIFE FACILITY	NUMBER	39	12	4	26	1	-	-
		PERCENT	100	31		67	3	-	-
SHAH KOT	POPULATION WELFARE CENTER	NUMBER	33	7	6	26	-	-	
		PERCENT	100	21		79	-	-	-
	BASIC HEALTH UNIT	NUMBER	33	10	5	23	-	-	-
		PERCENT	100	30		70	-	-	-
	RURAL HEALTH UNIT	NUMBER	33	8	12	19	1	5	-
		PERCENT	100	24		58	3	15	-
	N G O DISPENSARY	NUMBER	33	3	8	26	3	1	-
		PERCENT	100	9		79	9	3	-
	CHILD AND MOTHER CARE CENTER	NUMBER	33	1	8	29	2	1	-
		PERCENT	100	3		88	6	3	-
	PRIVATE DOCTOR MBBS	NUMBER	33	3	7	27	3	-	-
		PERCENT	100	9		82	9	-	-
	HOSPITAL /DISPENSARY	NUMBER	33	5	6	27	1	-	-
		PERCENT	100	15		82	3	-	-
	MID WIFE FACILITY	NUMBER	33	11	13	17	2	2	1
		PERCENT	100	33		52	6	6	3
SHEIKHUPURA DISTRICT	**POPULATION WELFARE CENTER**	**NUMBER**	**580**	**126**	**7**	**366**	**86**	**2**	**-**
		PERCENT	**100**	**22**		**63**	**15**	*****	**-**
	BASIC HEALTH UNIT	**NUMBER**	**580**	**131**	**7**	**365**	**82**	**1**	**1**
		PERCENT	**100**	**23**		**63**	**14**	*****	*****
	RURAL HEALTH UNIT	**NUMBER**	**580**	**108**	**8**	**368**	**104**	**-**	**-**
		PERCENT	**100**	**19**		**63**	**18**	**-**	**-**
	N G O DISPENSARY	**NUMBER**	**580**	**73**	**10**	**319**	**178**	**9**	**1**
		PERCENT	**100**	**13**		**55**	**31**	**2**	*****
	CHILD AND MOTHER CARE CENTER	**NUMBER**	**580**	**86**	**9**	**345**	**146**	**2**	**1**
		PERCENT	**100**	**15**		**59**	**25**	*****	*****
	PRIVATE DOCTOR MBBS	**NUMBER**	**580**	**82**	**9**	**332**	**164**	**2**	**-**
		PERCENT	**100**	**14**		**57**	**28**	*****	**-**
	HOSPITAL /DISPENSARY	**NUMBER**	**580**	**103**	**9**	**335**	**140**	**1**	**1**
		PERCENT	**100**	**18**		**58**	**24**	*****	*****
	MID WIFE FACILITY	**NUMBER**	**580**	**165**	**9**	**295**	**119**	**1**	**-**
		PERCENT	**100**	**28**		**51**	**21**	*****	**-**
FEROZE WALA	POPULATION WELFARE CENTER	NUMBER	83	23	7	47	13	-	-
		PERCENT	100	28		57	16	-	-
	BASIC HEALTH UNIT	NUMBER	83	24	9	45	13	-	1
		PERCENT	100	29		54	16	-	1
	RURAL HEALTH UNIT	NUMBER	83	26	7	44	13	-	-
		PERCENT	100	31		53	16	-	-
	N G O DISPENSARY	NUMBER	83	26	10	35	22	-	-
		PERCENT	100	31		42	27	-	-
	CHILD AND MOTHER CARE CENTER	NUMBER	83	21	8	43	19	-	-
		PERCENT	100	25		52	23	-	-
	PRIVATE DOCTOR MBBS	NUMBER	83	22	9	42	19	-	-
		PERCENT	100	27		51	23	-	-
	HOSPITAL /DISPENSARY	NUMBER	83	21	9	42	20	-	-
		PERCENT	100	25		51	24	-	-
	MID WIFE FACILITY	NUMBER	83	37	9	29	17	-	-
		PERCENT	100	45		35	20	-	-
MURIDKE	POPULATION WELFARE CENTER	NUMBER	181	22	7	131	27	1	-
		PERCENT	100	12		72	15	1	-
	BASIC HEALTH UNIT	NUMBER	181	22	7	130	28	1	-
		PERCENT	100	12		72	15	1	-

TABLE 3.6: DISTANCE OF MOUZAS FROM VARIOUS KINDS OF HEALTH FACILITIES

ADMINISTRATIVE UNIT	TYPE OF FACILITY		RURAL POPULATED MOUZAS	MOUZAS REPORTING FACILITY	AVERAGE DISTANCE	MOUZAS BY DISTANCE FROM FACILITY (IN KM)			
						1 - 10	11 - 25	26-50	51 AND ABOVE
1	2		3	4	5	6	7	8	9
	RURAL HEALTH UNIT	NUMBER	181	20	7	129	32	-	-
		PERCENT	100	11		71	18	-	-
	N G O DISPENSARY	NUMBER	181	7	10	121	50	2	1
		PERCENT	100	4		67	28	1	1
	CHILD AND MOTHER CARE CENTER	NUMBER	181	10	9	114	55	2	-
		PERCENT	100	6		63	30	1	-
	PRIVATE DOCTOR MBBS	NUMBER	181	13	9	116	51	1	-
		PERCENT	100	7		64	28	1	-
	HOSPITAL /DISPENSARY	NUMBER	181	21	9	115	44	1	-
		PERCENT	100	12		64	24	1	-
	MID WIFE FACILITY	NUMBER	181	49	9	96	35	1	-
		PERCENT	100	27		53	19	1	-
SAFDARABAD	POPULATION WELFARE CENTER	NUMBER	50	9	5	40	1	-	-
		PERCENT	100	18		80	2	-	-
	BASIC HEALTH UNIT	NUMBER	50	14	4	36	-	-	-
		PERCENT	100	28		72	-	-	-
	RURAL HEALTH UNIT	NUMBER	50	1	8	35	14	-	-
		PERCENT	100	2		70	28	-	-
	N G O DISPENSARY	NUMBER	50	-	12	33	10	7	-
		PERCENT	100	-		66	20	14	-
	CHILD AND MOTHER CARE CENTER	NUMBER	50	8	5	41	1	-	-
		PERCENT	100	16		82	2	-	-
	PRIVATE DOCTOR MBBS	NUMBER	50	1	7	42	7	-	-
		PERCENT	100	2		84	14	-	-
	HOSPITAL /DISPENSARY	NUMBER	50	4	6	43	3	-	-
		PERCENT	100	8		86	6	-	-
	MID WIFE FACILITY	NUMBER	50	12	5	38	-	-	-
		PERCENT	100	24		76	-	-	-
SHARAK PUR	POPULATION WELFARE CENTER	NUMBER	110	9	7	82	18	1	-
		PERCENT	100	8		75	16	1	-
	BASIC HEALTH UNIT	NUMBER	110	7	7	86	17	-	-
		PERCENT	100	6		78	15	-	-
	RURAL HEALTH UNIT	NUMBER	110	5	7	88	17	-	-
		PERCENT	100	5		80	15	-	-
	N G O DISPENSARY	NUMBER	110	3	10	66	41	-	-
		PERCENT	100	3		60	37	-	-
	CHILD AND MOTHER CARE CENTER	NUMBER	110	3	9	78	29	-	-
		PERCENT	100	3		71	26	-	-
	PRIVATE DOCTOR MBBS	NUMBER	110	4	11	60	46	-	-
		PERCENT	100	4		55	42	-	-
	HOSPITAL /DISPENSARY	NUMBER	110	6	11	74	29	-	1
		PERCENT	100	5		67	26	-	1
	MID WIFE FACILITY	NUMBER	110	3	9	74	33	-	-
		PERCENT	100	3		67	30	-	-
SHEIKHUPRA	POPULATION WELFARE CENTER	NUMBER	156	63	8	66	27	-	
		PERCENT	100	40		42	17	-	-
	BASIC HEALTH UNIT	NUMBER	156	64	8	68	24	-	-
		PERCENT	100	41		44	15	-	-
	RURAL HEALTH UNIT	NUMBER	156	56	8	72	28	-	-
		PERCENT	100	36		46	18	-	-
	N G O DISPENSARY	NUMBER	156	37	10	64	55	-	-
		PERCENT	100	24		41	35	-	-
	CHILD AND MOTHER CARE CENTER	NUMBER	156	44	10	69	42	-	1
		PERCENT	100	28		44	27	-	1
	PRIVATE DOCTOR MBBS	NUMBER	156	42	9	72	41	1	-
		PERCENT	100	27		46	26	1	-
	HOSPITAL /DISPENSARY	NUMBER	156	51	10	61	44	-	-
		PERCENT	100	33		39	28	-	-

TABLE 3.6: DISTANCE OF MOUZAS FROM VARIOUS KINDS OF HEALTH FACILITIES

ADMINISTRATIVE UNIT	TYPE OF FACILITY		RURAL POPULATED MOUZAS	MOUZAS REPORTING FACILITY	AVERAGE DISTANCE	MOUZAS BY DISTANCE FROM FACILITY (IN KM)			
						1 - 10	11 - 25	26-50	51 AND ABOVE
1	2		3	4	5	6	7	8	9
	MID WIFE FACILITY	NUMBER	156	64	9	58	34	-	-
		PERCENT	100	41		37	22	-	-
MULTAN DIVISION	**POPULATION WELFARE CENTER**	**NUMBER**	**2344**	**354**	**8**	**1547**	**410**	**32**	**1**
		PERCENT	**100**	**15**		**66**	**17**	**1**	**0**
	BASIC HEALTH UNIT	**NUMBER**	**2344**	**350**	**7**	**1653**	**312**	**28**	**1**
		PERCENT	**100**	**15**		**71**	**13**	**1**	**0**
	RURAL HEALTH UNIT	**NUMBER**	**2344**	**287**	**8**	**1648**	**370**	**39**	**-**
		PERCENT	**100**	**12**		**70**	**16**	**2**	**0**
	N G O DISPENSARY	**NUMBER**	**2344**	**186**	**13**	**1173**	**781**	**156**	**48**
		PERCENT	**100**	**8**		**50**	**33**	**7**	**2**
	CHILD AND MOTHER CARE CENTER	**NUMBER**	**2344**	**216**	**10**	**1517**	**527**	**82**	**2**
		PERCENT	**100**	**9**		**65**	**22**	**3**	**0**
	PRIVATE DOCTOR MBBS	**NUMBER**	**2344**	**230**	**10**	**1464**	**604**	**45**	**1**
		PERCENT	**100**	**10**		**62**	**26**	**2**	**0**
	HOSPITAL /DISPENSARY	**NUMBER**	**2344**	**275**	**9**	**1487**	**505**	**73**	**4**
		PERCENT	**100**	**12**		**63**	**22**	**3**	**0**
	MID WIFE FACILITY	**NUMBER**	**2344**	**571**	**9**	**1318**	**402**	**51**	**2**
		PERCENT	**100**	**24**		**56**	**17**	**2**	**0**
KHANEWAL DISTRICT	**POPULATION WELFARE CENTER**	**NUMBER**	**655**	**98**	**8**	**435**	**113**	**8**	**1**
		PERCENT	**100**	**15**		**66**	**17**	**1**	*****
	BASIC HEALTH UNIT	**NUMBER**	**655**	**101**	**7**	**472**	**79**	**3**	**-**
		PERCENT	**100**	**15**		**72**	**12**	*****	**-**
	RURAL HEALTH UNIT	**NUMBER**	**655**	**93**	**7**	**482**	**74**	**6**	**-**
		PERCENT	**100**	**14**		**74**	**11**	**1**	**-**
	N G O DISPENSARY	**NUMBER**	**655**	**69**	**12**	**337**	**207**	**41**	**1**
		PERCENT	**100**	**11**		**51**	**32**	**6**	*****
	CHILD AND MOTHER CARE CENTER	**NUMBER**	**655**	**60**	**10**	**430**	**139**	**24**	**2**
		PERCENT	**100**	**9**		**66**	**21**	**4**	*****
	PRIVATE DOCTOR MBBS	**NUMBER**	**655**	**73**	**9**	**403**	**162**	**16**	**1**
		PERCENT	**100**	**11**		**62**	**25**	**2**	*****
	HOSPITAL /DISPENSARY	**NUMBER**	**655**	**78**	**9**	**423**	**129**	**21**	**4**
		PERCENT	**100**	**12**		**65**	**20**	**3**	**1**
	MID WIFE FACILITY	**NUMBER**	**655**	**134**	**10**	**368**	**132**	**19**	**2**
		PERCENT	**100**	**20**		**56**	**20**	**3**	*****
JAHANIAN	POPULATION WELFARE CENTER	NUMBER	86	17	7	55	14	-	-
		PERCENT	100	20		64	16	-	-
	BASIC HEALTH UNIT	NUMBER	86	16	7	58	12	-	-
		PERCENT	100	19		67	14	-	-
	RURAL HEALTH UNIT	NUMBER	86	13	7	57	16	-	-
		PERCENT	100	15		66	19	-	-
	N G O DISPENSARY	NUMBER	86	15	11	38	31	2	-
		PERCENT	100	17		44	36	2	-
	CHILD AND MOTHER CARE CENTER	NUMBER	86	9	8	54	22	1	-
		PERCENT	100	10		63	26	1	-
	PRIVATE DOCTOR MBBS	NUMBER	86	13	9	45	27	1	-
		PERCENT	100	15		52	31	1	-
	HOSPITAL /DISPENSARY	NUMBER	86	13	8	55	17	1	-
		PERCENT	100	15		64	20	1	-
	MID WIFE FACILITY	NUMBER	86	20	8	49	17	-	-
		PERCENT	100	23		57	20	-	-
KABIRWALA	POPULATION WELFARE CENTER	NUMBER	255	40	9	155	58	1	1
		PERCENT	100	16		61	23	*	*
	BASIC HEALTH UNIT	NUMBER	255	38	8	177	39	1	-
		PERCENT	100	15		69	15	*	-
	RURAL HEALTH UNIT	NUMBER	255	37	7	189	29	-	-
		PERCENT	100	15		74	11	-	-
	N G O DISPENSARY	NUMBER	255	30	13	119	84	21	1
		PERCENT	100	12		47	33	8	*

TABLE 3.6: DISTANCE OF MOUZAS FROM VARIOUS KINDS OF HEALTH FACILITIES

ADMINISTRATIVE UNIT	TYPE OF FACILITY		RURAL POPULATED MOUZAS	MOUZAS REPORTING FACILITY	AVERAGE DISTANCE	MOUZAS BY DISTANCE FROM FACILITY (IN KM)			
						1 - 10	11 - 25	26-50	51 AND ABOVE
1	2		3	4	5	6	7	8	9
	CHILD AND MOTHER CARE CENTER	NUMBER	255	27	11	151	59	16	2
		PERCENT	100	11		59	23	6	1
	PRIVATE DOCTOR MBBS	NUMBER	255	31	10	153	62	8	1
		PERCENT	100	12		60	24	3	*
	HOSPITAL /DISPENSARY	NUMBER	255	34	11	148	57	12	4
		PERCENT	100	13		58	22	5	2
	MID WIFE FACILITY	NUMBER	255	66	11	132	44	11	2
		PERCENT	100	26		52	17	4	1
KHANEWAL	POPULATION WELFARE CENTER	NUMBER	146	26	8	98	17	5	-
		PERCENT	100	18		67	12	3	-
	BASIC HEALTH UNIT	NUMBER	146	26	7	105	13	2	-
		PERCENT	100	18		72	9	1	-
	RURAL HEALTH UNIT	NUMBER	146	24	7	106	12	4	-
		PERCENT	100	16		73	8	3	-
	N G O DISPENSARY	NUMBER	146	12	11	84	42	8	-
		PERCENT	100	8		58	29	5	-
	CHILD AND MOTHER CARE CENTER	NUMBER	146	15	9	94	32	5	-
		PERCENT	100	10		64	22	3	-
	PRIVATE DOCTOR MBBS	NUMBER	146	20	9	91	32	3	-
		PERCENT	100	14		62	22	2	-
	HOSPITAL /DISPENSARY	NUMBER	146	18	9	95	28	5	-
		PERCENT	100	12		65	19	3	-
	MID WIFE FACILITY	NUMBER	146	22	10	90	27	7	-
		PERCENT	100	15		62	18	5	-
MIAN CHANNU	POPULATION WELFARE CENTER	NUMBER	168	15	7	127	24	2	-
		PERCENT	100	9		76	14	1	-
	BASIC HEALTH UNIT	NUMBER	168	21	6	132	15	-	-
		PERCENT	100	13		79	9	-	-
	RURAL HEALTH UNIT	NUMBER	168	19	7	130	17	2	-
		PERCENT	100	11		77	10	1	-
	N G O DISPENSARY	NUMBER	168	12	11	96	50	10	-
		PERCENT	100	7		57	30	6	-
	CHILD AND MOTHER CARE CENTER	NUMBER	168	9	8	131	26	2	-
		PERCENT	100	5		78	15	1	-
	PRIVATE DOCTOR MBBS	NUMBER	168	9	9	114	41	4	-
		PERCENT	100	5		68	24	2	-
	HOSPITAL /DISPENSARY	NUMBER	168	13	8	125	27	3	-
		PERCENT	100	8		74	16	2	-
	MID WIFE FACILITY	NUMBER	168	26	9	97	44	1	-
		PERCENT	100	15		58	26	1	-
LODHRAN DISTRICT	**POPULATION WELFARE CENTER**	**NUMBER**	**425**	**69**	**7**	**300**	**54**	**2**	**-**
		PERCENT	**100**	**16**		**71**	**13**	*****	**-**
	BASIC HEALTH UNIT	**NUMBER**	**425**	**64**	**7**	**303**	**57**	**1**	**-**
		PERCENT	**100**	**15**		**71**	**13**	*****	**-**
	RURAL HEALTH UNIT	**NUMBER**	**425**	**61**	**7**	**305**	**57**	**2**	**-**
		PERCENT	**100**	**14**		**72**	**13**	*****	**-**
	N G O DISPENSARY	**NUMBER**	**425**	**40**	**11**	**244**	**116**	**25**	**-**
		PERCENT	**100**	**9**		**57**	**27**	**6**	**-**
	CHILD AND MOTHER CARE CENTER	**NUMBER**	**425**	**43**	**9**	**281**	**97**	**4**	**-**
		PERCENT	**100**	**10**		**66**	**23**	**1**	**-**
	PRIVATE DOCTOR MBBS	**NUMBER**	**425**	**33**	**9**	**287**	**103**	**2**	**-**
		PERCENT	**100**	**8**		**68**	**24**	*****	**-**
	HOSPITAL /DISPENSARY	**NUMBER**	**425**	**51**	**9**	**268**	**104**	**2**	**-**
		PERCENT	**100**	**12**		**63**	**24**	*****	**-**
	MID WIFE FACILITY	**NUMBER**	**425**	**71**	**8**	**272**	**79**	**3**	**-**
		PERCENT	**100**	**17**		**64**	**19**	**1**	**-**
DUNYAPUR	POPULATION WELFARE CENTER	NUMBER	183	25	7	134	23	1	-
		PERCENT	100	14		73	13	1	-

TABLE 3.6: DISTANCE OF MOUZAS FROM VARIOUS KINDS OF HEALTH FACILITIES

ADMINISTRATIVE UNIT	TYPE OF FACILITY		RURAL POPULATED MOUZAS	MOUZAS REPORTING FACILITY	AVERAGE DISTANCE	MOUZAS BY DISTANCE FROM FACILITY (IN KM)			
						1 - 10	11 - 25	26-50	51 AND ABOVE
1	2		3	4	5	6	7	8	9
	BASIC HEALTH UNIT	NUMBER	183	17	7	138	28	-	-
		PERCENT	100	9		75	15	-	-
	RURAL HEALTH UNIT	NUMBER	183	19	6	145	19	-	-
		PERCENT	100	10		79	10	-	-
	N G O DISPENSARY	NUMBER	183	21	10	118	34	10	-
		PERCENT	100	11		64	19	5	-
	CHILD AND MOTHER CARE CENTER	NUMBER	183	14	8	135	33	1	-
		PERCENT	100	8		74	18	1	-
	PRIVATE DOCTOR MBBS	NUMBER	183	8	8	142	33	-	-
		PERCENT	100	4		78	18	-	-
	HOSPITAL /DISPENSARY	NUMBER	183	17	8	131	34	1	-
		PERCENT	100	9		72	19	1	-
	MID WIFE FACILITY	NUMBER	183	23	8	131	29	-	-
		PERCENT	100	13		72	16	-	-
KAHROR PACCA	POPULATION WELFARE CENTER	NUMBER	101	20	7	64	16	1	-
		PERCENT	100	20		63	16	1	-
	BASIC HEALTH UNIT	NUMBER	101	19	7	64	17	1	-
		PERCENT	100	19		63	17	1	-
	RURAL HEALTH UNIT	NUMBER	101	21	7	62	17	1	-
		PERCENT	100	21		61	17	1	-
	N G O DISPENSARY	NUMBER	101	7	14	46	36	12	-
		PERCENT	100	7		46	36	12	-
	CHILD AND MOTHER CARE CENTER	NUMBER	101	17	9	57	25	2	-
		PERCENT	100	17		56	25	2	-
	PRIVATE DOCTOR MBBS	NUMBER	101	10	11	50	39	2	-
		PERCENT	100	10		50	39	2	-
	HOSPITAL /DISPENSARY	NUMBER	101	13	9	57	30	1	-
		PERCENT	100	13		56	30	1	-
	MID WIFE FACILITY	NUMBER	101	23	8	54	23	1	-
		PERCENT	100	23		53	23	1	-
LODHRAN	POPULATION WELFARE CENTER	NUMBER	141	24	7	102	15	-	-
		PERCENT	100	17		72	11	-	-
	BASIC HEALTH UNIT	NUMBER	141	28	7	101	12	-	-
		PERCENT	100	20		72	9	-	-
	RURAL HEALTH UNIT	NUMBER	141	21	8	98	21	1	-
		PERCENT	100	15		70	15	1	-
	N G O DISPENSARY	NUMBER	141	12	11	80	46	3	-
		PERCENT	100	9		57	33	2	-
	CHILD AND MOTHER CARE CENTER	NUMBER	141	12	10	89	39	1	-
		PERCENT	100	9		63	28	1	-
	PRIVATE DOCTOR MBBS	NUMBER	141	15	9	95	31	-	-
		PERCENT	100	11		67	22	-	-
	HOSPITAL /DISPENSARY	NUMBER	141	21	10	80	40	-	-
		PERCENT	100	15		57	28	-	-
	MID WIFE FACILITY	NUMBER	141	25	9	87	27	2	-
		PERCENT	100	18		62	19	1	-
MULTAN DISTRICT	**POPULATION WELFARE CENTER**	**NUMBER**	**505**	**89**	**8**	**319**	**92**	**5**	**-**
		PERCENT	**100**	**18**		**63**	**18**	**1**	**-**
	BASIC HEALTH UNIT	**NUMBER**	**505**	**98**	**6**	**351**	**54**	**2**	**-**
		PERCENT	**100**	**19**		**70**	**11**	*****	**-**
	RURAL HEALTH UNIT	**NUMBER**	**505**	**65**	**8**	**339**	**87**	**14**	**-**
		PERCENT	**100**	**13**		**67**	**17**	**3**	**-**
	N G O DISPENSARY	**NUMBER**	**505**	**42**	**13**	**232**	**196**	**30**	**5**
		PERCENT	**100**	**8**		**46**	**39**	**6**	**1**
	CHILD AND MOTHER CARE CENTER	**NUMBER**	**505**	**56**	**10**	**294**	**134**	**21**	**-**
		PERCENT	**100**	**11**		**58**	**27**	**4**	**-**
	PRIVATE DOCTOR MBBS	**NUMBER**	**505**	**85**	**9**	**298**	**118**	**4**	**-**
		PERCENT	**100**	**17**		**59**	**23**	**1**	**-**

TABLE 3.6: DISTANCE OF MOUZAS FROM VARIOUS KINDS OF HEALTH FACILITIES

ADMINISTRATIVE UNIT	TYPE OF FACILITY		RURAL POPULATED MOUZAS	MOUZAS REPORTING FACILITY	AVERAGE DISTANCE	MOUZAS BY DISTANCE FROM FACILITY (IN KM)			
						1 - 10	11 - 25	26-50	51 AND ABOVE
1	2		3	4	5	6	7	8	9
	HOSPITAL /DISPENSARY	**NUMBER**	**505**	**57**	**10**	**301**	**117**	**30**	**-**
		PERCENT	**100**	**11**		**60**	**23**	**6**	**-**
	MID WIFE FACILITY	**NUMBER**	**505**	**157**	**8**	**267**	**77**	**4**	**-**
		PERCENT	**100**	**31**		**53**	**15**	**1**	**-**
JALALPUR PIRWALA	POPULATION WELFARE CENTER	NUMBER	109	13	11	52	44	-	-
		PERCENT	100	12		48	40	-	-
	BASIC HEALTH UNIT	NUMBER	109	18	8	69	21	1	-
		PERCENT	100	17		63	19	1	-
	RURAL HEALTH UNIT	NUMBER	109	8	12	61	30	10	-
		PERCENT	100	7		56	28	9	-
	N G O DISPENSARY	NUMBER	109	1	18	32	68	3	5
		PERCENT	100	1		29	62	3	5
	CHILD AND MOTHER CARE CENTER	NUMBER	109	5	11	58	46	-	-
		PERCENT	100	5		53	42	-	-
	PRIVATE DOCTOR MBBS	NUMBER	109	4	12	50	53	2	-
		PERCENT	100	4		46	49	2	-
	HOSPITAL /DISPENSARY	NUMBER	109	13	10	60	36	-	-
		PERCENT	100	12		55	33	-	-
	MID WIFE FACILITY	NUMBER	109	39	8	52	18	-	-
		PERCENT	100	36		48	17	-	-
MULTAN CITY	POPULATION WELFARE CENTER	NUMBER	33	14	4	19	-	-	-
		PERCENT	100	42		58	-	-	-
	BASIC HEALTH UNIT	NUMBER	33	9	3	24	-	-	-
		PERCENT	100	27		73	-	-	-
	RURAL HEALTH UNIT	NUMBER	33	6	4	27	-	-	-
		PERCENT	100	18		82	-	-	-
	N G O DISPENSARY	NUMBER	33	6	5	25	2	-	-
		PERCENT	100	18		76	6	-	-
	CHILD AND MOTHER CARE CENTER	NUMBER	33	9	4	24	-	-	-
		PERCENT	100	27		73	-	-	-
	PRIVATE DOCTOR MBBS	NUMBER	33	15	4	18	-	-	-
		PERCENT	100	45		55	-	-	-
	HOSPITAL /DISPENSARY	NUMBER	33	5	5	28	-	-	-
		PERCENT	100	15		85	-	-	-
	MID WIFE FACILITY	NUMBER	33	14	5	19	-	-	-
		PERCENT	100	42		58	-	-	-
MULTAN SADDAR	POPULATION WELFARE CENTER	NUMBER	278	52	6	202	24	-	-
		PERCENT	100	19		73	9	-	-
	BASIC HEALTH UNIT	NUMBER	278	55	6	205	18	-	-
		PERCENT	100	20		74	6	-	-
	RURAL HEALTH UNIT	NUMBER	278	38	7	201	36	3	-
		PERCENT	100	14		72	13	1	-
	N G O DISPENSARY	NUMBER	278	31	13	137	88	22	-
		PERCENT	100	11		49	32	8	-
	CHILD AND MOTHER CARE CENTER	NUMBER	278	35	10	175	51	17	-
		PERCENT	100	13		63	18	6	-
	PRIVATE DOCTOR MBBS	NUMBER	278	54	7	188	36	-	-
		PERCENT	100	19		68	13	-	-
	HOSPITAL /DISPENSARY	NUMBER	278	30	11	174	48	26	-
		PERCENT	100	11		63	17	9	-
	MID WIFE FACILITY	NUMBER	278	89	7	162	27	-	-
		PERCENT	100	32		58	10	-	-
SHUJABAD	POPULATION WELFARE CENTER	NUMBER	85	10	10	46	24	5	-
		PERCENT	100	12		54	28	6	-
	BASIC HEALTH UNIT	NUMBER	85	16	7	53	15	1	-
		PERCENT	100	19		62	18	1	-
	RURAL HEALTH UNIT	NUMBER	85	13	8	50	21	1	-
		PERCENT	100	15		59	25	1	-

TABLE 3.6: DISTANCE OF MOUZAS FROM VARIOUS KINDS OF HEALTH FACILITIES

ADMINISTRATIVE UNIT	TYPE OF FACILITY		RURAL POPULATED MOUZAS	MOUZAS REPORTING FACILITY	AVERAGE DISTANCE	MOUZAS BY DISTANCE FROM FACILITY (IN KM)			
						1 - 10	11 - 25	26-50	51 AND ABOVE
1	2		3	4	5	6	7	8	9
	N G O DISPENSARY	NUMBER	85	4	12	38	38	5	-
		PERCENT	100	5		45	45	6	-
	CHILD AND MOTHER CARE CENTER	NUMBER	85	7	12	37	37	4	-
		PERCENT	100	8		44	44	5	-
	PRIVATE DOCTOR MBBS	NUMBER	85	12	10	42	29	2	-
		PERCENT	100	14		49	34	2	-
	HOSPITAL /DISPENSARY	NUMBER	85	9	12	39	33	4	-
		PERCENT	100	11		46	39	5	-
	MID WIFE FACILITY	NUMBER	85	15	12	34	32	4	-
		PERCENT	100	18		40	38	5	-
VEHARI DISTRICT	**POPULATION WELFARE CENTER**	**NUMBER**	**759**	**98**	**8**	**493**	**151**	**17**	**-**
		PERCENT	**100**	**13**		**65**	**20**	**2**	**-**
	BASIC HEALTH UNIT	**NUMBER**	**759**	**87**	**8**	**527**	**122**	**22**	**1**
		PERCENT	**100**	**11**		**69**	**16**	**3**	*****
	RURAL HEALTH UNIT	**NUMBER**	**759**	**68**	**8**	**522**	**152**	**17**	**-**
		PERCENT	**100**	**9**		**69**	**20**	**2**	**-**
	N G O DISPENSARY	**NUMBER**	**759**	**35**	**15**	**360**	**262**	**60**	**42**
		PERCENT	**100**	**5**		**47**	**35**	**8**	**6**
	CHILD AND MOTHER CARE CENTER	**NUMBER**	**759**	**57**	**9**	**512**	**157**	**33**	**-**
		PERCENT	**100**	**8**		**67**	**21**	**4**	**-**
	PRIVATE DOCTOR MBBS	**NUMBER**	**759**	**39**	**10**	**476**	**221**	**23**	**-**
		PERCENT	**100**	**5**		**63**	**29**	**3**	**-**
	HOSPITAL /DISPENSARY	**NUMBER**	**759**	**89**	**9**	**495**	**155**	**20**	**-**
		PERCENT	**100**	**12**		**65**	**20**	**3**	**-**
	MID WIFE FACILITY	**NUMBER**	**759**	**209**	**9**	**411**	**114**	**25**	**-**
		PERCENT	**100**	**28**		**54**	**15**	**3**	**-**
BUREWALA	POPULATION WELFARE CENTER	NUMBER	226	28	9	142	54	2	-
		PERCENT	100	12		63	24	1	-
	BASIC HEALTH UNIT	NUMBER	226	29	7	159	37	1	-
		PERCENT	100	13		70	16	*	-
	RURAL HEALTH UNIT	NUMBER	226	16	9	148	54	8	-
		PERCENT	100	7		65	24	4	-
	N G O DISPENSARY	NUMBER	226	14	13	117	73	22	-
		PERCENT	100	6		52	32	10	-
	CHILD AND MOTHER CARE CENTER	NUMBER	226	15	10	156	43	12	-
		PERCENT	100	7		69	19	5	-
	PRIVATE DOCTOR MBBS	NUMBER	226	12	10	133	72	9	-
		PERCENT	100	5		59	32	4	-
	HOSPITAL /DISPENSARY	NUMBER	226	24	10	135	57	10	-
		PERCENT	100	11		60	25	4	-
	MID WIFE FACILITY	NUMBER	226	83	11	100	29	14	-
		PERCENT	100	37		44	13	6	-
MAILSI	POPULATION WELFARE CENTER	NUMBER	301	26	8	220	48	7	-
		PERCENT	100	9		73	16	2	-
	BASIC HEALTH UNIT	NUMBER	301	27	8	225	42	7	-
		PERCENT	100	9		75	14	2	-
	RURAL HEALTH UNIT	NUMBER	301	22	8	218	54	7	-
		PERCENT	100	7		72	18	2	-
	N G O DISPENSARY	NUMBER	301	11	20	131	85	32	42
		PERCENT	100	4		44	28	11	14
	CHILD AND MOTHER CARE CENTER	NUMBER	301	23	8	212	57	9	-
		PERCENT	100	8		70	19	3	-
	PRIVATE DOCTOR MBBS	NUMBER	301	15	10	190	82	14	-
		PERCENT	100	5		63	27	5	-
	HOSPITAL /DISPENSARY	NUMBER	301	32	8	212	48	9	-
		PERCENT	100	11		70	16	3	-
	MID WIFE FACILITY	NUMBER	301	60	8	185	45	11	-
		PERCENT	100	20		61	15	4	-

TABLE 3.6: DISTANCE OF MOUZAS FROM VARIOUS KINDS OF HEALTH FACILITIES

ADMINISTRATIVE UNIT	TYPE OF FACILITY		RURAL POPULATED MOUZAS	MOUZAS REPORTING FACILITY	AVERAGE DISTANCE	MOUZAS BY DISTANCE FROM FACILITY (IN KM)			
						1 - 10	11 - 25	26-50	51 AND ABOVE
1	2		3	4	5	6	7	8	9
VEHARI	POPULATION WELFARE CENTER	NUMBER	232	44	9	131	49	8	-
		PERCENT	100	19		56	21	3	-
	BASIC HEALTH UNIT	NUMBER	232	31	10	143	43	14	1
		PERCENT	100	13		62	19	6	*
	RURAL HEALTH UNIT	NUMBER	232	30	7	156	44	2	-
		PERCENT	100	13		67	19	1	-
	N G O DISPENSARY	NUMBER	232	10	11	112	104	6	-
		PERCENT	100	4		48	45	3	-
	CHILD AND MOTHER CARE CENTER	NUMBER	232	19	10	144	57	12	-
		PERCENT	100	8		62	25	5	-
	PRIVATE DOCTOR MBBS	NUMBER	232	12	8	153	67	-	-
		PERCENT	100	5		66	29	-	-
	HOSPITAL /DISPENSARY	NUMBER	232	33	8	148	50	1	-
		PERCENT	100	14		64	22	*	-
	MID WIFE FACILITY	NUMBER	232	66	8	126	40	-	-
		PERCENT	100	28		54	17	-	-
RAWALPINDI DIVISION	**POPULATION WELFARE CENTER**	**NUMBER**	**2306**	**437**	**8**	**1480**	**319**	**64**	**6**
		PERCENT	**100**	**19**		**64**	**14**	**3**	**0**
	BASIC HEALTH UNIT	**NUMBER**	**2306**	**386**	**7**	**1612**	**266**	**39**	**3**
		PERCENT	**100**	**17**		**70**	**12**	**2**	**0**
	RURAL HEALTH UNIT	**NUMBER**	**2306**	**301**	**8**	**1570**	**365**	**64**	**6**
		PERCENT	**100**	**13**		**68**	**16**	**3**	**0**
	N G O DISPENSARY	**NUMBER**	**2306**	**221**	**13**	**1305**	**522**	**203**	**55**
		PERCENT	**100**	**10**		**57**	**23**	**9**	**2**
	CHILD AND MOTHER CARE CENTER	**NUMBER**	**2306**	**217**	**10**	**1439**	**533**	**105**	**12**
		PERCENT	**100**	**9**		**62**	**23**	**5**	**1**
	PRIVATE DOCTOR MBBS	**NUMBER**	**2306**	**273**	**10**	**1409**	**494**	**122**	**8**
		PERCENT	**100**	**12**		**61**	**21**	**5**	**0**
	HOSPITAL /DISPENSARY	**NUMBER**	**2306**	**309**	**9**	**1458**	**446**	**84**	**9**
		PERCENT	**100**	**13**		**63**	**19**	**4**	**0**
	MID WIFE FACILITY	**NUMBER**	**2306**	**751**	**9**	**1133**	**336**	**79**	**7**
		PERCENT	**100**	**33**		**49**	**15**	**3**	**0**
ATTOCK DISTRICT	**POPULATION WELFARE CENTER**	**NUMBER**	**405**	**75**	**11**	**222**	**83**	**23**	**2**
		PERCENT	**100**	**19**		**55**	**20**	**6**	*****
	BASIC HEALTH UNIT	**NUMBER**	**405**	**80**	**9**	**241**	**72**	**12**	**-**
		PERCENT	**100**	**20**		**60**	**18**	**3**	**-**
	RURAL HEALTH UNIT	**NUMBER**	**405**	**55**	**11**	**224**	**96**	**30**	**-**
		PERCENT	**100**	**14**		**55**	**24**	**7**	**-**
	N G O DISPENSARY	**NUMBER**	**405**	**30**	**16**	**213**	**107**	**40**	**15**
		PERCENT	**100**	**7**		**53**	**26**	**10**	**4**
	CHILD AND MOTHER CARE CENTER	**NUMBER**	**405**	**44**	**12**	**216**	**109**	**34**	**2**
		PERCENT	**100**	**11**		**53**	**27**	**8**	*****
	PRIVATE DOCTOR MBBS	**NUMBER**	**405**	**52**	**13**	**200**	**115**	**36**	**2**
		PERCENT	**100**	**13**		**49**	**28**	**9**	*****
	HOSPITAL /DISPENSARY	**NUMBER**	**405**	**61**	**11**	**220**	**100**	**23**	**1**
		PERCENT	**100**	**15**		**54**	**25**	**6**	*****
	MID WIFE FACILITY	**NUMBER**	**405**	**140**	**12**	**163**	**75**	**27**	**-**
		PERCENT	**100**	**35**		**40**	**19**	**7**	**-**
ATTOCK	POPULATION WELFARE CENTER	NUMBER	41	8	12	18	13	2	-
		PERCENT	100	20		44	32	5	-
	BASIC HEALTH UNIT	NUMBER	41	9	10	21	10	1	-
		PERCENT	100	22		51	24	2	-
	RURAL HEALTH UNIT	NUMBER	41	4	13	17	17	3	-
		PERCENT	100	10		41	41	7	-
	N G O DISPENSARY	NUMBER	41	5	13	18	15	3	-
		PERCENT	100	12		44	37	7	-
	CHILD AND MOTHER CARE CENTER	NUMBER	41	5	13	18	15	3	-
		PERCENT	100	12		44	37	7	-

TABLE 3.6: DISTANCE OF MOUZAS FROM VARIOUS KINDS OF HEALTH FACILITIES

ADMINISTRATIVE UNIT	TYPE OF FACILITY		RURAL POPULATED MOUZAS	MOUZAS REPORTING FACILITY	AVERAGE DISTANCE	MOUZAS BY DISTANCE FROM FACILITY (IN KM)			
						1 - 10	11 - 25	26-50	51 AND ABOVE
1	2		3	4	5	6	7	8	9
	PRIVATE DOCTOR MBBS	NUMBER	41	6	19	15	17	2	1
		PERCENT	100	15		37	41	5	2
	HOSPITAL /DISPENSARY	NUMBER	41	6	12	18	15	2	-
		PERCENT	100	15		44	37	5	-
	MID WIFE FACILITY	NUMBER	41	24	14	8	8	1	-
		PERCENT	100	59		20	20	2	-
FATEH JANG	POPULATION WELFARE CENTER	NUMBER	108	14	10	63	26	5	-
		PERCENT	100	13		58	24	5	-
	BASIC HEALTH UNIT	NUMBER	108	17	9	64	24	3	-
		PERCENT	100	16		59	22	3	-
	RURAL HEALTH UNIT	NUMBER	108	10	10	64	28	6	-
		PERCENT	100	9		59	26	6	-
	N G O DISPENSARY	NUMBER	108	2	16	54	41	10	1
		PERCENT	100	2		50	38	9	1
	CHILD AND MOTHER CARE CENTER	NUMBER	108	9	12	55	37	7	-
		PERCENT	100	8		51	34	6	-
	PRIVATE DOCTOR MBBS	NUMBER	108	10	13	49	41	8	-
		PERCENT	100	9		45	38	7	-
	HOSPITAL /DISPENSARY	NUMBER	108	11	11	57	35	5	-
		PERCENT	100	10		53	32	5	-
	MID WIFE FACILITY	NUMBER	108	30	12	41	31	6	-
		PERCENT	100	28		38	29	6	-
HASAN ABDAL	POPULATION WELFARE CENTER	NUMBER	44	6	6	33	5	-	-
		PERCENT	100	14		75	11	-	-
	BASIC HEALTH UNIT	NUMBER	44	9	6	32	3	-	-
		PERCENT	100	20		73	7	-	-
	RURAL HEALTH UNIT	NUMBER	44	7	6	33	4	-	-
		PERCENT	100	16		75	9	-	-
	N G O DISPENSARY	NUMBER	44	5	8	32	6	1	-
		PERCENT	100	11		73	14	2	-
	CHILD AND MOTHER CARE CENTER	NUMBER	44	4	7	34	6	-	-
		PERCENT	100	9		77	14	-	-
	PRIVATE DOCTOR MBBS	NUMBER	44	4	6	34	6	-	-
		PERCENT	100	9		77	14	-	-
	HOSPITAL /DISPENSARY	NUMBER	44	7	7	30	7	-	-
		PERCENT	100	16		68	16	-	-
	MID WIFE FACILITY	NUMBER	44	24	7	18	2	-	-
		PERCENT	100	55		41	5	-	-
HAZRO	POPULATION WELFARE CENTER	NUMBER	74	14	4	60	-	-	-
		PERCENT	100	19		81	-	-	-
	BASIC HEALTH UNIT	NUMBER	74	19	4	55	-	-	-
		PERCENT	100	26		74	-	-	-
	RURAL HEALTH UNIT	NUMBER	74	11	5	63	-	-	-
		PERCENT	100	15		85	-	-	-
	N G O DISPENSARY	NUMBER	74	7	5	66	1	-	-
		PERCENT	100	9		89	1	-	-
	CHILD AND MOTHER CARE CENTER	NUMBER	74	12	5	62	-	-	-
		PERCENT	100	16		84	-	-	-
	PRIVATE DOCTOR MBBS	NUMBER	74	17	4	56	1	-	-
		PERCENT	100	23		76	1	-	-
	HOSPITAL /DISPENSARY	NUMBER	74	13	5	60	1	-	-
		PERCENT	100	18		81	1	-	-
	MID WIFE FACILITY	NUMBER	74	25	4	49	-	-	-
		PERCENT	100	34		66	-	-	-
JAND	POPULATION WELFARE CENTER	NUMBER	65	11	17	26	16	10	2
		PERCENT	100	17		40	25	15	3
	BASIC HEALTH UNIT	NUMBER	65	14	9	39	11	1	-
		PERCENT	100	22		60	17	2	-

TABLE 3.6: DISTANCE OF MOUZAS FROM VARIOUS KINDS OF HEALTH FACILITIES

ADMINISTRATIVE UNIT	TYPE OF FACILITY		RURAL POPULATED MOUZAS	MOUZAS REPORTING FACILITY	AVERAGE DISTANCE	MOUZAS BY DISTANCE FROM FACILITY (IN KM)			
						1 - 10	11 - 25	26-50	51 AND ABOVE
1	2		3	4	5	6	7	8	9
	RURAL HEALTH UNIT	NUMBER	65	14	16	25	17	9	-
		PERCENT	100	22		38	26	14	-
	N G O DISPENSARY	NUMBER	65	4	30	23	12	16	10
		PERCENT	100	6		35	18	25	15
	CHILD AND MOTHER CARE CENTER	NUMBER	65	7	19	25	16	15	2
		PERCENT	100	11		38	25	23	3
	PRIVATE DOCTOR MBBS	NUMBER	65	9	18	26	15	15	-
		PERCENT	100	14		40	23	23	-
	HOSPITAL /DISPENSARY	NUMBER	65	13	16	30	12	9	1
		PERCENT	100	20		46	18	14	2
	MID WIFE FACILITY	NUMBER	65	20	16	26	9	10	-
		PERCENT	100	31		40	14	15	-
PINDI GHEB	POPULATION WELFARE CENTER	NUMBER	73	22	16	22	23	6	-
		PERCENT	100	30		30	32	8	-
	BASIC HEALTH UNIT	NUMBER	73	12	14	30	24	7	-
		PERCENT	100	16		41	33	10	-
	RURAL HEALTH UNIT	NUMBER	73	9	17	22	30	12	-
		PERCENT	100	12		30	41	16	-
	N G O DISPENSARY	NUMBER	73	7	23	20	32	10	4
		PERCENT	100	10		27	44	14	5
	CHILD AND MOTHER CARE CENTER	NUMBER	73	7	17	22	35	9	-
		PERCENT	100	10		30	48	12	-
	PRIVATE DOCTOR MBBS	NUMBER	73	6	19	20	35	11	1
		PERCENT	100	8		27	48	15	1
	HOSPITAL /DISPENSARY	NUMBER	73	11	15	25	30	7	-
		PERCENT	100	15		34	41	10	-
	MID WIFE FACILITY	NUMBER	73	17	17	21	25	10	-
		PERCENT	100	23		29	34	14	-
CHAKWAL DISTRICT	**POPULATION WELFARE CENTER**	**NUMBER**	**398**	**87**	**9**	**244**	**57**	**9**	**1**
		PERCENT	**100**	**22**		**61**	**14**	**2**	*****
	BASIC HEALTH UNIT	**NUMBER**	**398**	**85**	**8**	**260**	**44**	**9**	**-**
		PERCENT	**100**	**21**		**65**	**11**	**2**	**-**
	RURAL HEALTH UNIT	**NUMBER**	**398**	**58**	**8**	**270**	**62**	**8**	**-**
		PERCENT	**100**	**15**		**68**	**16**	**2**	**-**
	N G O DISPENSARY	**NUMBER**	**398**	**34**	**13**	**224**	**95**	**41**	**4**
		PERCENT	**100**	**9**		**56**	**24**	**10**	**1**
	CHILD AND MOTHER CARE CENTER	**NUMBER**	**398**	**42**	**10**	**244**	**95**	**16**	**1**
		PERCENT	**100**	**11**		**61**	**24**	**4**	*****
	PRIVATE DOCTOR MBBS	**NUMBER**	**398**	**43**	**11**	**227**	**100**	**27**	**1**
		PERCENT	**100**	**11**		**57**	**25**	**7**	*****
	HOSPITAL /DISPENSARY	**NUMBER**	**398**	**68**	**10**	**233**	**79**	**17**	**1**
		PERCENT	**100**	**17**		**59**	**20**	**4**	*****
	MID WIFE FACILITY	**NUMBER**	**398**	**182**	**9**	**156**	**50**	**10**	**-**
		PERCENT	**100**	**46**		**39**	**13**	**3**	**-**
CHAKWAL	POPULATION WELFARE CENTER	NUMBER	225	42	8	147	32	3	1
		PERCENT	100	19		65	14	1	*
	BASIC HEALTH UNIT	NUMBER	225	43	7	152	24	6	-
		PERCENT	100	19		68	11	3	-
	RURAL HEALTH UNIT	NUMBER	225	29	7	161	32	3	-
		PERCENT	100	13		72	14	1	-
	N G O DISPENSARY	NUMBER	225	9	12	137	50	28	1
		PERCENT	100	4		61	22	12	*
	CHILD AND MOTHER CARE CENTER	NUMBER	225	23	9	141	54	7	-
		PERCENT	100	10		63	24	3	-
	PRIVATE DOCTOR MBBS	NUMBER	225	20	11	136	58	11	-
		PERCENT	100	9		60	26	5	-
	HOSPITAL /DISPENSARY	NUMBER	225	34	9	137	47	7	-
		PERCENT	100	15		61	21	3	-

TABLE 3.6: DISTANCE OF MOUZAS FROM VARIOUS KINDS OF HEALTH FACILITIES

ADMINISTRATIVE UNIT	TYPE OF FACILITY		RURAL POPULATED MOUZAS	MOUZAS REPORTING FACILITY	AVERAGE DISTANCE	MOUZAS BY DISTANCE FROM FACILITY (IN KM)			
						1 - 10	11 - 25	26-50	51 AND ABOVE
1	2		3	4	5	6	7	8	9
	MID WIFE FACILITY	NUMBER	225	98	9	93	28	6	-
		PERCENT	100	44		41	12	3	-
CHOA SAIDAN SHAH	POPULATION WELFARE CENTER	NUMBER	42	11	6	26	5	-	-
		PERCENT	100	26		62	12	-	-
	BASIC HEALTH UNIT	NUMBER	42	10	6	28	4	-	-
		PERCENT	100	24		67	10	-	-
	RURAL HEALTH UNIT	NUMBER	42	7	6	31	4	-	-
		PERCENT	100	17		74	10	-	-
	N G O DISPENSARY	NUMBER	42	6	9	25	11	-	-
		PERCENT	100	14		60	26	-	-
	CHILD AND MOTHER CARE CENTER	NUMBER	42	5	7	29	8	-	-
		PERCENT	100	12		69	19	-	-
	PRIVATE DOCTOR MBBS	NUMBER	42	4	9	28	9	1	-
		PERCENT	100	10		67	21	2	-
	HOSPITAL /DISPENSARY	NUMBER	42	7	8	28	6	1	-
		PERCENT	100	17		67	14	2	-
	MID WIFE FACILITY	NUMBER	42	32	7	8	2	-	-
		PERCENT	100	76		19	5	-	-
KALLAR KAHAR	POPULATION WELFARE CENTER	NUMBER	49	7	7	36	5	1	-
		PERCENT	100	14		73	10	2	-
	BASIC HEALTH UNIT	NUMBER	49	9	6	34	6	-	-
		PERCENT	100	18		69	12	-	-
	RURAL HEALTH UNIT	NUMBER	49	6	7	36	7	-	-
		PERCENT	100	12		73	14	-	-
	N G O DISPENSARY	NUMBER	49	6	12	27	12	4	-
		PERCENT	100	12		55	24	8	-
	CHILD AND MOTHER CARE CENTER	NUMBER	49	5	8	36	8	-	-
		PERCENT	100	10		73	16	-	-
	PRIVATE DOCTOR MBBS	NUMBER	49	5	9	32	11	1	-
		PERCENT	100	10		65	22	2	-
	HOSPITAL /DISPENSARY	NUMBER	49	9	9	30	8	2	-
		PERCENT	100	18		61	16	4	-
	MID WIFE FACILITY	NUMBER	49	22	8	20	7	-	-
		PERCENT	100	45		41	14	-	-
LAWA	POPULATION WELFARE CENTER	NUMBER	17	7	12	8	-	2	-
		PERCENT	100	41		47	-	12	-
	BASIC HEALTH UNIT	NUMBER	17	6	10	10	-	1	-
		PERCENT	100	35		59	-	6	-
	RURAL HEALTH UNIT	NUMBER	17	5	12	9	1	2	-
		PERCENT	100	29		53	6	12	-
	N G O DISPENSARY	NUMBER	17	2	25	7	2	4	2
		PERCENT	100	12		41	12	24	12
	CHILD AND MOTHER CARE CENTER	NUMBER	17	2	20	6	4	5	-
		PERCENT	100	12		35	24	29	-
	PRIVATE DOCTOR MBBS	NUMBER	17	3	22	5	4	5	-
		PERCENT	100	18		29	24	29	-
	HOSPITAL /DISPENSARY	NUMBER	17	6	11	8	2	1	-
		PERCENT	100	35		47	12	6	-
	MID WIFE FACILITY	NUMBER	17	7	20	6	-	4	-
		PERCENT	100	41		35	-	24	-
TALA GANG	POPULATION WELFARE CENTER	NUMBER	65	20	12	27	15	3	-
		PERCENT	100	31		42	23	5	-
	BASIC HEALTH UNIT	NUMBER	65	17	9	36	10	2	-
		PERCENT	100	26		55	15	3	-
	RURAL HEALTH UNIT	NUMBER	65	11	11	33	18	3	-
		PERCENT	100	17		51	28	5	-
	N G O DISPENSARY	NUMBER	65	11	14	28	20	5	1
		PERCENT	100	17		43	31	8	2

TABLE 3.6: DISTANCE OF MOUZAS FROM VARIOUS KINDS OF HEALTH FACILITIES

ADMINISTRATIVE UNIT	TYPE OF FACILITY		RURAL POPULATED MOUZAS	MOUZAS REPORTING FACILITY	AVERAGE DISTANCE	MOUZAS BY DISTANCE FROM FACILITY (IN KM)			
						1 - 10	11 - 25	26-50	51 AND ABOVE
1	2		3	4	5	6	7	8	9
	CHILD AND MOTHER CARE CENTER	NUMBER	65	7	15	32	21	4	1
		PERCENT	100	11		49	32	6	2
	PRIVATE DOCTOR MBBS	NUMBER	65	11	16	26	18	9	1
		PERCENT	100	17		40	28	14	2
	HOSPITAL /DISPENSARY	NUMBER	65	12	14	30	16	6	1
		PERCENT	100	18		46	25	9	2
	MID WIFE FACILITY	NUMBER	65	23	10	29	13	-	-
		PERCENT	100	35		45	20	-	-
JHELUM DISTRICT	**POPULATION WELFARE CENTER**	**NUMBER**	**526**	**98**	**7**	**358**	**52**	**18**	**-**
		PERCENT	**100**	**19**		**68**	**10**	**3**	**-**
	BASIC HEALTH UNIT	**NUMBER**	**526**	**62**	**6**	**416**	**42**	**6**	**-**
		PERCENT	**100**	**12**		**79**	**8**	**1**	**-**
	RURAL HEALTH UNIT	**NUMBER**	**526**	**51**	**7**	**389**	**72**	**14**	**-**
		PERCENT	**100**	**10**		**74**	**14**	**3**	**-**
	N G O DISPENSARY	**NUMBER**	**526**	**39**	**11**	**316**	**123**	**45**	**3**
		PERCENT	**100**	**7**		**60**	**23**	**9**	**1**
	CHILD AND MOTHER CARE CENTER	**NUMBER**	**526**	**32**	**8**	**370**	**101**	**23**	**-**
		PERCENT	**100**	**6**		**70**	**19**	**4**	**-**
	PRIVATE DOCTOR MBBS	**NUMBER**	**526**	**31**	**9**	**364**	**103**	**27**	**1**
		PERCENT	**100**	**6**		**69**	**20**	**5**	*****
	HOSPITAL /DISPENSARY	**NUMBER**	**526**	**52**	**8**	**363**	**89**	**22**	**-**
		PERCENT	**100**	**10**		**69**	**17**	**4**	**-**
	MID WIFE FACILITY	**NUMBER**	**526**	**206**	**7**	**258**	**58**	**4**	**-**
		PERCENT	**100**	**39**		**49**	**11**	**1**	**-**
DINA	POPULATION WELFARE CENTER	NUMBER	122	14	5	97	11	-	-
		PERCENT	100	11		80	9	-	-
	BASIC HEALTH UNIT	NUMBER	122	14	5	98	10	-	-
		PERCENT	100	11		80	8	-	-
	RURAL HEALTH UNIT	NUMBER	122	15	5	94	13	-	-
		PERCENT	100	12		77	11	-	-
	N G O DISPENSARY	NUMBER	122	7	7	90	25	-	-
		PERCENT	100	6		74	20	-	-
	CHILD AND MOTHER CARE CENTER	NUMBER	122	10	6	95	17	-	-
		PERCENT	100	8		78	14	-	-
	PRIVATE DOCTOR MBBS	NUMBER	122	7	7	95	20	-	-
		PERCENT	100	6		78	16	-	-
	HOSPITAL /DISPENSARY	NUMBER	122	10	7	93	19	-	-
		PERCENT	100	8		76	16	-	-
	MID WIFE FACILITY	NUMBER	122	40	7	66	16	-	-
		PERCENT	100	33		54	13	-	-
JHELUM	POPULATION WELFARE CENTER	NUMBER	140	16	4	119	2	3	-
		PERCENT	100	11		85	1	2	-
	BASIC HEALTH UNIT	NUMBER	140	10	4	124	4	2	-
		PERCENT	100	7		89	3	1	-
	RURAL HEALTH UNIT	NUMBER	140	8	5	118	12	2	-
		PERCENT	100	6		84	9	1	-
	N G O DISPENSARY	NUMBER	140	11	9	96	19	14	-
		PERCENT	100	8		69	14	10	-
	CHILD AND MOTHER CARE CENTER	NUMBER	140	6	5	119	13	2	-
		PERCENT	100	4		85	9	1	-
	PRIVATE DOCTOR MBBS	NUMBER	140	9	5	120	8	3	-
		PERCENT	100	6		86	6	2	-
	HOSPITAL /DISPENSARY	NUMBER	140	18	6	110	8	4	-
		PERCENT	100	13		79	6	3	-
	MID WIFE FACILITY	NUMBER	140	66	4	71	3	-	-
		PERCENT	100	47		51	2	-	-
PIND DADAN KHAN	POPULATION WELFARE CENTER	NUMBER	118	24	10	72	12	10	-
		PERCENT	100	20		61	10	8	-

TABLE 3.6: DISTANCE OF MOUZAS FROM VARIOUS KINDS OF HEALTH FACILITIES

ADMINISTRATIVE UNIT	TYPE OF FACILITY		RURAL POPULATED MOUZAS	MOUZAS REPORTING FACILITY	AVERAGE DISTANCE	MOUZAS BY DISTANCE FROM FACILITY (IN KM)			
						1 - 10	11 - 25	26-50	51 AND ABOVE
1	2		3	4	5	6	7	8	9
	BASIC HEALTH UNIT	NUMBER	118	19	7	87	9	3	-
		PERCENT	100	16		74	8	3	-
	RURAL HEALTH UNIT	NUMBER	118	17	8	86	9	6	-
		PERCENT	100	14		73	8	5	-
	N G O DISPENSARY	NUMBER	118	15	11	69	20	14	-
		PERCENT	100	13		58	17	12	-
	CHILD AND MOTHER CARE CENTER	NUMBER	118	9	9	79	23	7	-
		PERCENT	100	8		67	19	6	-
	PRIVATE DOCTOR MBBS	NUMBER	118	5	10	76	29	8	-
		PERCENT	100	4		64	25	7	-
	HOSPITAL /DISPENSARY	NUMBER	118	16	9	78	16	8	-
		PERCENT	100	14		66	14	7	-
	MID WIFE FACILITY	NUMBER	118	47	8	55	13	3	-
		PERCENT	100	40		47	11	3	-
SOHAWA	POPULATION WELFARE CENTER	NUMBER	146	44	10	70	27	5	-
		PERCENT	100	30		48	18	3	-
	BASIC HEALTH UNIT	NUMBER	146	19	7	107	19	1	-
		PERCENT	100	13		73	13	1	-
	RURAL HEALTH UNIT	NUMBER	146	11	10	91	38	6	-
		PERCENT	100	8		62	26	4	-
	N G O DISPENSARY	NUMBER	146	6	16	61	59	17	3
		PERCENT	100	4		42	40	12	2
	CHILD AND MOTHER CARE CENTER	NUMBER	146	7	13	77	48	14	-
		PERCENT	100	5		53	33	10	-
	PRIVATE DOCTOR MBBS	NUMBER	146	10	14	73	46	16	1
		PERCENT	100	7		50	32	11	1
	HOSPITAL /DISPENSARY	NUMBER	146	8	11	82	46	10	-
		PERCENT	100	5		56	32	7	-
	MID WIFE FACILITY	NUMBER	146	53	8	66	26	1	-
		PERCENT	100	36		45	18	1	-
RAWALPINDI DISTRICT	**POPULATION WELFARE CENTER**	**NUMBER**	**977**	**177**	**7**	**656**	**127**	**14**	**3**
		PERCENT	**100**	**18**		**67**	**13**	**1**	*****
	BASIC HEALTH UNIT	**NUMBER**	**977**	**159**	**7**	**695**	**108**	**12**	**3**
		PERCENT	**100**	**16**		**71**	**11**	**1**	*****
	RURAL HEALTH UNIT	**NUMBER**	**977**	**137**	**7**	**687**	**135**	**12**	**6**
		PERCENT	**100**	**14**		**70**	**14**	**1**	**1**
	N G O DISPENSARY	**NUMBER**	**977**	**118**	**13**	**552**	**197**	**77**	**33**
		PERCENT	**100**	**12**		**56**	**20**	**8**	**3**
	CHILD AND MOTHER CARE CENTER	**NUMBER**	**977**	**99**	**10**	**609**	**228**	**32**	**9**
		PERCENT	**100**	**10**		**62**	**23**	**3**	**1**
	PRIVATE DOCTOR MBBS	**NUMBER**	**977**	**147**	**9**	**618**	**176**	**32**	**4**
		PERCENT	**100**	**15**		**63**	**18**	**3**	*****
	HOSPITAL /DISPENSARY	**NUMBER**	**977**	**128**	**9**	**642**	**178**	**22**	**7**
		PERCENT	**100**	**13**		**66**	**18**	**2**	**1**
	MID WIFE FACILITY	**NUMBER**	**977**	**223**	**9**	**556**	**153**	**38**	**7**
		PERCENT	**100**	**23**		**57**	**16**	**4**	**1**
GUJAR KHAN	POPULATION WELFARE CENTER	NUMBER	368	46	6	276	45	1	-
		PERCENT	100	13		75	12	*	-
	BASIC HEALTH UNIT	NUMBER	368	41	5	295	32	-	-
		PERCENT	100	11		80	9	-	-
	RURAL HEALTH UNIT	NUMBER	368	34	6	291	42	-	1
		PERCENT	100	9		79	11	-	*
	N G O DISPENSARY	NUMBER	368	30	11	226	80	20	12
		PERCENT	100	8		61	22	5	3
	CHILD AND MOTHER CARE CENTER	NUMBER	368	15	8	258	91	4	-
		PERCENT	100	4		70	25	1	-
	PRIVATE DOCTOR MBBS	NUMBER	368	26	7	270	71	1	-
		PERCENT	100	7		73	19	*	-

TABLE 3.6: DISTANCE OF MOUZAS FROM VARIOUS KINDS OF HEALTH FACILITIES

ADMINISTRATIVE UNIT	TYPE OF FACILITY		RURAL POPULATED MOUZAS	MOUZAS REPORTING FACILITY	AVERAGE DISTANCE	MOUZAS BY DISTANCE FROM FACILITY (IN KM)			
						1 - 10	11 - 25	26-50	51 AND ABOVE
1	2		3	4	5	6	7	8	9
	HOSPITAL /DISPENSARY	NUMBER	368	34	6	284	49	1	-
		PERCENT	100	9		77	13	*	-
	MID WIFE FACILITY	NUMBER	368	66	7	239	58	5	-
		PERCENT	100	18		65	16	1	-
KAHUTA	POPULATION WELFARE CENTER	NUMBER	122	18	8	75	28	1	-
		PERCENT	100	15		61	23	1	-
	BASIC HEALTH UNIT	NUMBER	122	18	6	85	19	-	-
		PERCENT	100	15		70	16	-	-
	RURAL HEALTH UNIT	NUMBER	122	8	8	87	26	1	-
		PERCENT	100	7		71	21	1	-
	N G O DISPENSARY	NUMBER	122	4	12	75	32	9	2
		PERCENT	100	3		61	26	7	2
	CHILD AND MOTHER CARE CENTER	NUMBER	122	8	9	79	31	4	-
		PERCENT	100	7		65	25	3	-
	PRIVATE DOCTOR MBBS	NUMBER	122	7	9	81	32	2	-
		PERCENT	100	6		66	26	2	-
	HOSPITAL /DISPENSARY	NUMBER	122	6	9	76	37	3	-
		PERCENT	100	5		62	30	2	-
	MID WIFE FACILITY	NUMBER	122	6	10	76	33	7	-
		PERCENT	100	5		62	27	6	-
KALLAR SAYADDAN	POPULATION WELFARE CENTER	NUMBER	87	26	9	47	11	3	-
		PERCENT	100	30		54	13	3	-
	BASIC HEALTH UNIT	NUMBER	87	21	8	52	11	3	-
		PERCENT	100	24		60	13	3	-
	RURAL HEALTH UNIT	NUMBER	87	18	9	48	18	3	-
		PERCENT	100	21		55	21	3	-
	N G O DISPENSARY	NUMBER	87	29	11	37	18	3	-
		PERCENT	100	33		43	21	3	-
	CHILD AND MOTHER CARE CENTER	NUMBER	87	18	11	45	18	6	-
		PERCENT	100	21		52	21	7	-
	PRIVATE DOCTOR MBBS	NUMBER	87	17	10	54	12	4	-
		PERCENT	100	20		62	14	5	-
	HOSPITAL /DISPENSARY	NUMBER	87	25	9	45	15	2	-
		PERCENT	100	29		52	17	2	-
	MID WIFE FACILITY	NUMBER	87	31	11	37	15	4	-
		PERCENT	100	36		43	17	5	-
KOTLI SATTIAN	POPULATION WELFARE CENTER	NUMBER	32	15	10	10	7	-	-
		PERCENT	100	47		31	22	-	-
	BASIC HEALTH UNIT	NUMBER	32	9	11	12	11	-	-
		PERCENT	100	28		38	34	-	-
	RURAL HEALTH UNIT	NUMBER	32	13	11	11	8	-	-
		PERCENT	100	41		34	25	-	-
	N G O DISPENSARY	NUMBER	32	8	27	5	7	12	-
		PERCENT	100	25		16	22	38	-
	CHILD AND MOTHER CARE CENTER	NUMBER	32	10	12	12	9	1	-
		PERCENT	100	31		38	28	3	-
	PRIVATE DOCTOR MBBS	NUMBER	32	4	28	3	11	12	2
		PERCENT	100	13		9	34	38	6
	HOSPITAL /DISPENSARY	NUMBER	32	9	17	11	9	1	2
		PERCENT	100	28		34	28	3	6
	MID WIFE FACILITY	NUMBER	32	11	32	4	4	10	3
		PERCENT	100	34		13	13	31	9
MURREE	POPULATION WELFARE CENTER	NUMBER	33	4	12	20	3	6	-
		PERCENT	100	12		61	9	18	-
	BASIC HEALTH UNIT	NUMBER	33	5	14	17	5	6	-
		PERCENT	100	15		52	15	18	-
	RURAL HEALTH UNIT	NUMBER	33	4	14	17	6	6	-
		PERCENT	100	12		52	18	18	-

TABLE 3.6: DISTANCE OF MOUZAS FROM VARIOUS KINDS OF HEALTH FACILITIES

ADMINISTRATIVE UNIT	TYPE OF FACILITY		RURAL POPULATED MOUZAS	MOUZAS REPORTING FACILITY	AVERAGE DISTANCE	MOUZAS BY DISTANCE FROM FACILITY (IN KM)			
						1 - 10	11 - 25	26-50	51 AND ABOVE
1	2		3	4	5	6	7	8	9
	N G O DISPENSARY	NUMBER	33	7	23	8	8	9	1
		PERCENT	100	21		24	24	27	3
	CHILD AND MOTHER CARE CENTER	NUMBER	33	3	17	13	11	6	-
		PERCENT	100	9		39	33	18	-
	PRIVATE DOCTOR MBBS	NUMBER	33	4	18	9	14	6	-
		PERCENT	100	12		27	42	18	-
	HOSPITAL /DISPENSARY	NUMBER	33	5	17	14	6	8	-
		PERCENT	100	15		42	18	24	-
	MID WIFE FACILITY	NUMBER	33	7	16	10	10	6	-
		PERCENT	100	21		30	30	18	-
RAWALPINDI	POPULATION WELFARE CENTER	NUMBER	298	61	7	207	24	3	3
		PERCENT	100	20		69	8	1	1
	BASIC HEALTH UNIT	NUMBER	298	59	7	213	20	3	3
		PERCENT	100	20		71	7	1	1
	RURAL HEALTH UNIT	NUMBER	298	52	8	212	27	2	5
		PERCENT	100	17		71	9	1	2
	N G O DISPENSARY	NUMBER	298	35	14	179	42	24	18
		PERCENT	100	12		60	14	8	6
	CHILD AND MOTHER CARE CENTER	NUMBER	298	41	12	183	54	11	9
		PERCENT	100	14		61	18	4	3
	PRIVATE DOCTOR MBBS	NUMBER	298	77	8	184	29	6	2
		PERCENT	100	26		62	10	2	1
	HOSPITAL /DISPENSARY	NUMBER	298	43	10	192	51	7	5
		PERCENT	100	14		64	17	2	2
	MID WIFE FACILITY	NUMBER	298	85	8	179	24	6	4
		PERCENT	100	29		60	8	2	1
TAXILA	POPULATION WELFARE CENTER	NUMBER	37	7	8	21	9	-	-
		PERCENT	100	19		57	24	-	-
	BASIC HEALTH UNIT	NUMBER	37	6	8	21	10	-	-
		PERCENT	100	16		57	27	-	-
	RURAL HEALTH UNIT	NUMBER	37	8	8	21	8	-	-
		PERCENT	100	22		57	22	-	-
	N G O DISPENSARY	NUMBER	37	5	9	22	10	-	-
		PERCENT	100	14		59	27	-	-
	CHILD AND MOTHER CARE CENTER	NUMBER	37	4	9	19	14	-	-
		PERCENT	100	11		51	38	-	-
	PRIVATE DOCTOR MBBS	NUMBER	37	12	9	17	7	1	-
		PERCENT	100	32		46	19	3	-
	HOSPITAL /DISPENSARY	NUMBER	37	6	8	20	11	-	-
		PERCENT	100	16		54	30	-	-
	MID WIFE FACILITY	NUMBER	37	17	10	11	9	-	-
		PERCENT	100	46		30	24	-	-
SAHIWAL DIVISION	**POPULATION WELFARE CENTER**	**NUMBER**	**1916**	**350**	**8**	**1336**	**225**	**5**	**-**
		PERCENT	**100**	**18**		**70**	**12**	**0**	**0**
	BASIC HEALTH UNIT	**NUMBER**	**1916**	**298**	**7**	**1438**	**170**	**8**	**2**
		PERCENT	**100**	**16**		**75**	**9**	**0**	**0**
	RURAL HEALTH UNIT	**NUMBER**	**1916**	**256**	**8**	**1365**	**275**	**18**	**2**
		PERCENT	**100**	**13**		**71**	**14**	**1**	**0**
	N G O DISPENSARY	**NUMBER**	**1916**	**181**	**13**	**1115**	**517**	**93**	**10**
		PERCENT	**100**	**9**		**58**	**27**	**5**	**1**
	CHILD AND MOTHER CARE CENTER	**NUMBER**	**1916**	**228**	**10**	**1270**	**385**	**32**	**1**
		PERCENT	**100**	**12**		**66**	**20**	**2**	**0**
	PRIVATE DOCTOR MBBS	**NUMBER**	**1916**	**151**	**10**	**1161**	**554**	**45**	**5**
		PERCENT	**100**	**8**		**61**	**29**	**2**	**0**
	HOSPITAL /DISPENSARY	**NUMBER**	**1916**	**224**	**9**	**1221**	**420**	**49**	**2**
		PERCENT	**100**	**12**		**64**	**22**	**3**	**0**
	MID WIFE FACILITY	**NUMBER**	**1916**	**439**	**9**	**1132**	**323**	**20**	**2**
		PERCENT	**100**	**23**		**59**	**17**	**1**	**0**

TABLE 3.6: DISTANCE OF MOUZAS FROM VARIOUS KINDS OF HEALTH FACILITIES

ADMINISTRATIVE UNIT	TYPE OF FACILITY		RURAL POPULATED MOUZAS	MOUZAS REPORTING FACILITY	AVERAGE DISTANCE	MOUZAS BY DISTANCE FROM FACILITY (IN KM)			
						1 - 10	11 - 25	26-50	51 AND ABOVE
1	2		3	4	5	6	7	8	9
OKARA DISTRICT	**POPULATION WELFARE CENTER**	**NUMBER**	**854**	**128**	**6**	**612**	**114**	**-**	**-**
		PERCENT	**100**	**15**		**72**	**13**	**-**	**-**
	BASIC HEALTH UNIT	**NUMBER**	**854**	**114**	**6**	**644**	**94**	**-**	**2**
		PERCENT	**100**	**13**		**75**	**11**	**-**	*****
	RURAL HEALTH UNIT	**NUMBER**	**854**	**80**	**8**	**616**	**144**	**12**	**2**
		PERCENT	**100**	**9**		**72**	**17**	**1**	*****
	N G O DISPENSARY	**NUMBER**	**854**	**55**	**12**	**527**	**221**	**45**	**6**
		PERCENT	**100**	**6**		**62**	**26**	**5**	**1**
	CHILD AND MOTHER CARE CENTER	**NUMBER**	**854**	**86**	**8**	**575**	**180**	**12**	**1**
		PERCENT	**100**	**10**		**67**	**21**	**1**	*****
	PRIVATE DOCTOR MBBS	**NUMBER**	**854**	**51**	**10**	**553**	**220**	**26**	**4**
		PERCENT	**100**	**6**		**65**	**26**	**3**	*****
	HOSPITAL /DISPENSARY	**NUMBER**	**854**	**80**	**9**	**573**	**175**	**24**	**2**
		PERCENT	**100**	**9**		**67**	**20**	**3**	*****
	MID WIFE FACILITY	**NUMBER**	**854**	**151**	**8**	**533**	**155**	**13**	**2**
		PERCENT	**100**	**18**		**62**	**18**	**2**	*****
DEPALPUR	POPULATION WELFARE CENTER	NUMBER	505	47	7	360	98	-	-
		PERCENT	100	9		71	19	-	-
	BASIC HEALTH UNIT	NUMBER	505	52	7	369	83	-	1
		PERCENT	100	10		73	16	-	*
	RURAL HEALTH UNIT	NUMBER	505	35	9	338	122	10	-
		PERCENT	100	7		67	24	2	-
	N G O DISPENSARY	NUMBER	505	24	11	308	153	17	3
		PERCENT	100	5		61	30	3	1
	CHILD AND MOTHER CARE CENTER	NUMBER	505	37	9	322	141	4	1
		PERCENT	100	7		64	28	1	*
	PRIVATE DOCTOR MBBS	NUMBER	505	24	10	318	161	1	1
		PERCENT	100	5		63	32	*	*
	HOSPITAL /DISPENSARY	NUMBER	505	31	9	334	134	6	-
		PERCENT	100	6		66	27	1	-
	MID WIFE FACILITY	NUMBER	505	61	9	312	122	8	2
		PERCENT	100	12		62	24	2	*
OKARA	POPULATION WELFARE CENTER	NUMBER	223	55	5	156	12	-	-
		PERCENT	100	25		70	5	-	-
	BASIC HEALTH UNIT	NUMBER	223	40	4	176	7	-	-
		PERCENT	100	18		79	3	-	-
	RURAL HEALTH UNIT	NUMBER	223	30	8	175	14	2	2
		PERCENT	100	13		78	6	1	1
	N G O DISPENSARY	NUMBER	223	19	11	133	51	19	1
		PERCENT	100	9		60	23	9	*
	CHILD AND MOTHER CARE CENTER	NUMBER	223	35	8	152	28	8	-
		PERCENT	100	16		68	13	4	-
	PRIVATE DOCTOR MBBS	NUMBER	223	23	11	140	34	23	3
		PERCENT	100	10		63	15	10	1
	HOSPITAL /DISPENSARY	NUMBER	223	33	8	151	26	11	2
		PERCENT	100	15		68	12	5	1
	MID WIFE FACILITY	NUMBER	223	64	7	130	25	4	-
		PERCENT	100	29		58	11	2	-
RENALA KHURD	POPULATION WELFARE CENTER	NUMBER	126	26	5	96	4	-	-
		PERCENT	100	21		76	3	-	-
	BASIC HEALTH UNIT	NUMBER	126	22	5	99	4	-	1
		PERCENT	100	17		79	3	-	1
	RURAL HEALTH UNIT	NUMBER	126	15	5	103	8	-	-
		PERCENT	100	12		82	6	-	-
	N G O DISPENSARY	NUMBER	126	12	14	86	17	9	2
		PERCENT	100	10		68	13	7	2
	CHILD AND MOTHER CARE CENTER	NUMBER	126	14	6	101	11	-	-
		PERCENT	100	11		80	9	-	-

TABLE 3.6: DISTANCE OF MOUZAS FROM VARIOUS KINDS OF HEALTH FACILITIES

ADMINISTRATIVE UNIT	TYPE OF FACILITY		RURAL POPULATED MOUZAS	MOUZAS REPORTING FACILITY	AVERAGE DISTANCE	MOUZAS BY DISTANCE FROM FACILITY (IN KM)			
						1 - 10	11 - 25	26-50	51 AND ABOVE
1	2		3	4	5	6	7	8	9
	PRIVATE DOCTOR MBBS	NUMBER	126	4	8	95	25	2	-
		PERCENT	100	3		75	20	2	-
	HOSPITAL /DISPENSARY	NUMBER	126	16	9	88	15	7	-
		PERCENT	100	13		70	12	6	-
	MID WIFE FACILITY	NUMBER	126	26	6	91	8	1	-
		PERCENT	100	21		72	6	1	-
PAKPATTAN DISTRICT	**POPULATION WELFARE CENTER**	**NUMBER**	**553**	**94**	**6**	**396**	**58**	**5**	**-**
		PERCENT	**100**	**17**		**72**	**10**	**1**	**-**
	BASIC HEALTH UNIT	**NUMBER**	**553**	**71**	**6**	**438**	**36**	**8**	**-**
		PERCENT	**100**	**13**		**79**	**7**	**1**	**-**
	RURAL HEALTH UNIT	**NUMBER**	**553**	**58**	**7**	**411**	**78**	**6**	**-**
		PERCENT	**100**	**10**		**74**	**14**	**1**	**-**
	N G O DISPENSARY	**NUMBER**	**553**	**24**	**12**	**313**	**176**	**38**	**2**
		PERCENT	**100**	**4**		**57**	**32**	**7**	*****
	CHILD AND MOTHER CARE CENTER	**NUMBER**	**553**	**45**	**9**	**374**	**115**	**19**	**-**
		PERCENT	**100**	**8**		**68**	**21**	**3**	**-**
	PRIVATE DOCTOR MBBS	**NUMBER**	**553**	**21**	**11**	**325**	**194**	**12**	**1**
		PERCENT	**100**	**4**		**59**	**35**	**2**	*****
	HOSPITAL /DISPENSARY	**NUMBER**	**553**	**41**	**10**	**335**	**155**	**22**	**-**
		PERCENT	**100**	**7**		**61**	**28**	**4**	**-**
	MID WIFE FACILITY	**NUMBER**	**553**	**115**	**7**	**358**	**73**	**7**	**-**
		PERCENT	**100**	**21**		**65**	**13**	**1**	**-**
ARIF WALA	POPULATION WELFARE CENTER	NUMBER	245	35	6	181	25	4	-
		PERCENT	100	14		74	10	2	-
	BASIC HEALTH UNIT	NUMBER	245	33	6	198	7	7	-
		PERCENT	100	13		81	3	3	-
	RURAL HEALTH UNIT	NUMBER	245	28	6	196	19	2	-
		PERCENT	100	11		80	8	1	-
	N G O DISPENSARY	NUMBER	245	14	12	129	77	25	-
		PERCENT	100	6		53	31	10	-
	CHILD AND MOTHER CARE CENTER	NUMBER	245	27	8	173	35	10	-
		PERCENT	100	11		71	14	4	-
	PRIVATE DOCTOR MBBS	NUMBER	245	8	9	165	67	5	-
		PERCENT	100	3		67	27	2	-
	HOSPITAL /DISPENSARY	NUMBER	245	21	9	155	54	15	-
		PERCENT	100	9		63	22	6	-
	MID WIFE FACILITY	NUMBER	245	64	6	162	15	4	-
		PERCENT	100	26		66	6	2	-
PAKPATTAN	POPULATION WELFARE CENTER	NUMBER	308	59	6	215	33	1	-
		PERCENT	100	19		70	11	*	-
	BASIC HEALTH UNIT	NUMBER	308	38	6	240	29	1	-
		PERCENT	100	12		78	9	*	-
	RURAL HEALTH UNIT	NUMBER	308	30	8	215	59	4	-
		PERCENT	100	10		70	19	1	-
	N G O DISPENSARY	NUMBER	308	10	12	184	99	13	2
		PERCENT	100	3		60	32	4	1
	CHILD AND MOTHER CARE CENTER	NUMBER	308	18	9	201	80	9	-
		PERCENT	100	6		65	26	3	-
	PRIVATE DOCTOR MBBS	NUMBER	308	13	12	160	127	7	1
		PERCENT	100	4		52	41	2	*
	HOSPITAL /DISPENSARY	NUMBER	308	20	11	180	101	7	-
		PERCENT	100	6		58	33	2	-
	MID WIFE FACILITY	NUMBER	308	51	8	196	58	3	-
		PERCENT	100	17		64	19	1	-
SAHIWAL DISTRICT	**POPULATION WELFARE CENTER**	**NUMBER**	**509**	**128**	**7**	**328**	**53**	**-**	**-**
		PERCENT	**100**	**25**		**64**	**10**	**-**	**-**
	BASIC HEALTH UNIT	**NUMBER**	**509**	**113**	**6**	**356**	**40**	**-**	**-**
		PERCENT	**100**	**22**		**70**	**8**	**-**	**-**

TABLE 3.6: DISTANCE OF MOUZAS FROM VARIOUS KINDS OF HEALTH FACILITIES

ADMINISTRATIVE UNIT	TYPE OF FACILITY		RURAL POPULATED MOUZAS	MOUZAS REPORTING FACILITY	AVERAGE DISTANCE	MOUZAS BY DISTANCE FROM FACILITY (IN KM)			
						1 - 10	11 - 25	26-50	51 AND ABOVE
1	2		3	4	5	6	7	8	9
	RURAL HEALTH UNIT	**NUMBER**	**509**	**118**	**7**	**338**	**53**	**-**	**-**
		PERCENT	**100**	**23**		**66**	**10**	**-**	**-**
	N G O DISPENSARY	**NUMBER**	**509**	**102**	**10**	**275**	**120**	**10**	**2**
		PERCENT	**100**	**20**		**54**	**24**	**2**	*****
	CHILD AND MOTHER CARE CENTER	**NUMBER**	**509**	**97**	**8**	**321**	**90**	**1**	**-**
		PERCENT	**100**	**19**		**63**	**18**	*****	**-**
	PRIVATE DOCTOR MBBS	**NUMBER**	**509**	**79**	**10**	**283**	**140**	**7**	**-**
		PERCENT	**100**	**16**		**56**	**28**	**1**	**-**
	HOSPITAL /DISPENSARY	**NUMBER**	**509**	**103**	**8**	**313**	**90**	**3**	**-**
		PERCENT	**100**	**20**		**61**	**18**	**1**	**-**
	MID WIFE FACILITY	**NUMBER**	**509**	**173**	**8**	**241**	**95**	**-**	**-**
		PERCENT	**100**	**34**		**47**	**19**	**-**	**-**
CHICHAWATNI	POPULATION WELFARE CENTER	NUMBER	236	63	6	149	24	-	-
		PERCENT	100	27		63	10	-	-
	BASIC HEALTH UNIT	NUMBER	236	59	6	157	20	-	-
		PERCENT	100	25		67	8	-	-
	RURAL HEALTH UNIT	NUMBER	236	63	6	154	19	-	-
		PERCENT	100	27		65	8	-	-
	N G O DISPENSARY	NUMBER	236	61	9	127	41	6	1
		PERCENT	100	26		54	17	3	*
	CHILD AND MOTHER CARE CENTER	NUMBER	236	57	7	146	32	1	-
		PERCENT	100	24		62	14	*	-
	PRIVATE DOCTOR MBBS	NUMBER	236	44	9	130	56	6	-
		PERCENT	100	19		55	24	3	-
	HOSPITAL /DISPENSARY	NUMBER	236	53	8	145	37	1	-
		PERCENT	100	22		61	16	*	-
	MID WIFE FACILITY	NUMBER	236	97	7	109	30	-	-
		PERCENT	100	41		46	13	-	-
SAHIWAL	POPULATION WELFARE CENTER	NUMBER	273	65	7	179	29	-	-
		PERCENT	100	24		66	11	-	-
	BASIC HEALTH UNIT	NUMBER	273	54	7	199	20	-	-
		PERCENT	100	20		73	7	-	-
	RURAL HEALTH UNIT	NUMBER	273	55	7	184	34	-	-
		PERCENT	100	20		67	12	-	-
	N G O DISPENSARY	NUMBER	273	41	10	148	79	4	1
		PERCENT	100	15		54	29	1	*
	CHILD AND MOTHER CARE CENTER	NUMBER	273	40	8	175	58	-	-
		PERCENT	100	15		64	21	-	-
	PRIVATE DOCTOR MBBS	NUMBER	273	35	10	153	84	1	-
		PERCENT	100	13		56	31	*	-
	HOSPITAL /DISPENSARY	NUMBER	273	50	8	168	53	2	-
		PERCENT	100	18		62	19	1	-
	MID WIFE FACILITY	NUMBER	273	76	9	132	65	-	-
		PERCENT	100	28		48	24	-	-
SARGODHA DIVISION	**POPULATION WELFARE CENTER**	**NUMBER**	**1759**	**339**	**8**	**1006**	**320**	**84**	**10**
		PERCENT	**100**	**19**		**57**	**18**	**5**	**1**
	BASIC HEALTH UNIT	**NUMBER**	**1759**	**319**	**7**	**1090**	**304**	**43**	**3**
		PERCENT	**100**	**18**		**62**	**17**	**2**	**0**
	RURAL HEALTH UNIT	**NUMBER**	**1759**	**260**	**8**	**1069**	**359**	**69**	**2**
		PERCENT	**100**	**15**		**61**	**20**	**4**	**0**
	N G O DISPENSARY	**NUMBER**	**1759**	**181**	**13**	**882**	**484**	**151**	**61**
		PERCENT	**100**	**10**		**50**	**28**	**9**	**3**
	CHILD AND MOTHER CARE CENTER	**NUMBER**	**1759**	**177**	**10**	**995**	**454**	**123**	**10**
		PERCENT	**100**	**10**		**57**	**26**	**7**	**1**
	PRIVATE DOCTOR MBBS	**NUMBER**	**1759**	**165**	**10**	**969**	**501**	**109**	**15**
		PERCENT	**100**	**9**		**55**	**28**	**6**	**1**
	HOSPITAL /DISPENSARY	**NUMBER**	**1759**	**261**	**9**	**1008**	**393**	**92**	**5**
		PERCENT	**100**	**15**		**57**	**22**	**5**	**0**

TABLE 3.6: DISTANCE OF MOUZAS FROM VARIOUS KINDS OF HEALTH FACILITIES

ADMINISTRATIVE UNIT	TYPE OF FACILITY		RURAL POPULATED MOUZAS	MOUZAS REPORTING FACILITY	AVERAGE DISTANCE	MOUZAS BY DISTANCE FROM FACILITY (IN KM)			
						1 - 10	11 - 25	26-50	51 AND ABOVE
1	2		3	4	5	6	7	8	9
	MID WIFE FACILITY	**NUMBER**	**1759**	**365**	**9**	**861**	**404**	**114**	**15**
		PERCENT	**100**	**21**		**49**	**23**	**6**	**1**
BHAKKAR DISTRICT	**POPULATION WELFARE CENTER**	**NUMBER**	**516**	**86**	**11**	**286**	**115**	**28**	**1**
		PERCENT	**100**	**17**		**55**	**22**	**5**	*****
	BASIC HEALTH UNIT	**NUMBER**	**516**	**54**	**10**	**306**	**137**	**19**	**-**
		PERCENT	**100**	**10**		**59**	**27**	**4**	**-**
	RURAL HEALTH UNIT	**NUMBER**	**516**	**53**	**11**	**304**	**135**	**23**	**1**
		PERCENT	**100**	**10**		**59**	**26**	**4**	*****
	N G O DISPENSARY	**NUMBER**	**516**	**32**	**17**	**241**	**174**	**40**	**29**
		PERCENT	**100**	**6**		**47**	**34**	**8**	**6**
	CHILD AND MOTHER CARE CENTER	**NUMBER**	**516**	**31**	**13**	**264**	**178**	**42**	**1**
		PERCENT	**100**	**6**		**51**	**34**	**8**	*****
	PRIVATE DOCTOR MBBS	**NUMBER**	**516**	**28**	**14**	**248**	**187**	**44**	**9**
		PERCENT	**100**	**5**		**48**	**36**	**9**	**2**
	HOSPITAL /DISPENSARY	**NUMBER**	**516**	**50**	**12**	**269**	**157**	**37**	**3**
		PERCENT	**100**	**10**		**52**	**30**	**7**	**1**
	MID WIFE FACILITY	**NUMBER**	**516**	**69**	**13**	**254**	**157**	**29**	**7**
		PERCENT	**100**	**13**		**49**	**30**	**6**	**1**
BHAKKAR TEHSIL	POPULATION WELFARE CENTER	NUMBER	217	31	8	161	20	5	-
		PERCENT	100	14		74	9	2	-
	BASIC HEALTH UNIT	NUMBER	217	28	7	167	18	4	-
		PERCENT	100	13		77	8	2	-
	RURAL HEALTH UNIT	NUMBER	217	25	7	168	21	3	-
		PERCENT	100	12		77	10	1	-
	N G O DISPENSARY	NUMBER	217	6	11	146	50	15	-
		PERCENT	100	3		67	23	7	-
	CHILD AND MOTHER CARE CENTER	NUMBER	217	16	9	160	34	7	-
		PERCENT	100	7		74	16	3	-
	PRIVATE DOCTOR MBBS	NUMBER	217	16	10	145	40	16	-
		PERCENT	100	7		67	18	7	-
	HOSPITAL /DISPENSARY	NUMBER	217	22	9	153	30	12	-
		PERCENT	100	10		71	14	6	-
	MID WIFE FACILITY	NUMBER	217	34	10	140	34	9	-
		PERCENT	100	16		65	16	4	-
DARYA KHAN TEHSIL	POPULATION WELFARE CENTER	NUMBER	103	32	12	41	24	6	-
		PERCENT	100	31		40	23	6	-
	BASIC HEALTH UNIT	NUMBER	103	7	13	52	37	7	-
		PERCENT	100	7		50	36	7	-
	RURAL HEALTH UNIT	NUMBER	103	9	12	58	29	7	-
		PERCENT	100	9		56	28	7	-
	N G O DISPENSARY	NUMBER	103	2	14	50	41	7	3
		PERCENT	100	2		49	40	7	3
	CHILD AND MOTHER CARE CENTER	NUMBER	103	4	15	49	37	13	-
		PERCENT	100	4		48	36	13	-
	PRIVATE DOCTOR MBBS	NUMBER	103	6	12	54	36	7	-
		PERCENT	100	6		52	35	7	-
	HOSPITAL /DISPENSARY	NUMBER	103	10	12	53	33	7	-
		PERCENT	100	10		51	32	7	-
	MID WIFE FACILITY	NUMBER	103	6	13	50	40	7	-
		PERCENT	100	6		49	39	7	-
KALUR KOT TEHSIL	POPULATION WELFARE CENTER	NUMBER	92	17	9	56	17	2	-
		PERCENT	100	18		61	18	2	-
	BASIC HEALTH UNIT	NUMBER	92	10	9	56	26	-	-
		PERCENT	100	11		61	28	-	-
	RURAL HEALTH UNIT	NUMBER	92	13	11	45	29	4	1
		PERCENT	100	14		49	32	4	1
	N G O DISPENSARY	NUMBER	92	21	32	15	27	8	21
		PERCENT	100	23		16	29	9	23

TABLE 3.6: DISTANCE OF MOUZAS FROM VARIOUS KINDS OF HEALTH FACILITIES

ADMINISTRATIVE UNIT	TYPE OF FACILITY		RURAL POPULATED MOUZAS	MOUZAS REPORTING FACILITY	AVERAGE DISTANCE	MOUZAS BY DISTANCE FROM FACILITY (IN KM)			
						1 - 10	11 - 25	26-50	51 AND ABOVE
1	2		3	4	5	6	7	8	9
	CHILD AND MOTHER CARE CENTER	NUMBER	92	9	16	29	47	6	1
		PERCENT	100	10		32	51	7	1
	PRIVATE DOCTOR MBBS	NUMBER	92	3	17	26	53	9	1
		PERCENT	100	3		28	58	10	1
	HOSPITAL /DISPENSARY	NUMBER	92	11	16	30	40	10	1
		PERCENT	100	12		33	43	11	1
	MID WIFE FACILITY	NUMBER	92	22	12	34	31	4	1
		PERCENT	100	24		37	34	4	1
MANKERA TEHSIL	POPULATION WELFARE CENTER	NUMBER	104	6	18	28	54	15	1
		PERCENT	100	6		27	52	14	1
	BASIC HEALTH UNIT	NUMBER	104	9	16	31	56	8	-
		PERCENT	100	9		30	54	8	-
	RURAL HEALTH UNIT	NUMBER	104	6	16	33	56	9	-
		PERCENT	100	6		32	54	9	-
	N G O DISPENSARY	NUMBER	104	3	21	30	56	10	5
		PERCENT	100	3		29	54	10	5
	CHILD AND MOTHER CARE CENTER	NUMBER	104	2	18	26	60	16	-
		PERCENT	100	2		25	58	15	-
	PRIVATE DOCTOR MBBS	NUMBER	104	3	20	23	58	12	8
		PERCENT	100	3		22	56	12	8
	HOSPITAL /DISPENSARY	NUMBER	104	7	16	33	54	8	2
		PERCENT	100	7		32	52	8	2
	MID WIFE FACILITY	NUMBER	104	7	18	30	52	9	6
		PERCENT	100	7		29	50	9	6
KHUSHAB DISTRICT	**POPULATION WELFARE CENTER**	**NUMBER**	**252**	**54**	**11**	**124**	**59**	**14**	**1**
		PERCENT	**100**	**21**		**49**	**23**	**6**	*****
	BASIC HEALTH UNIT	**NUMBER**	**252**	**55**	**10**	**137**	**49**	**11**	**-**
		PERCENT	**100**	**22**		**54**	**19**	**4**	**-**
	RURAL HEALTH UNIT	**NUMBER**	**252**	**48**	**12**	**129**	**52**	**22**	**1**
		PERCENT	**100**	**19**		**51**	**21**	**9**	*****
	N G O DISPENSARY	**NUMBER**	**252**	**42**	**15**	**105**	**73**	**24**	**8**
		PERCENT	**100**	**17**		**42**	**29**	**10**	**3**
	CHILD AND MOTHER CARE CENTER	**NUMBER**	**252**	**31**	**14**	**113**	**75**	**31**	**2**
		PERCENT	**100**	**12**		**45**	**30**	**12**	**1**
	PRIVATE DOCTOR MBBS	**NUMBER**	**252**	**23**	**16**	**104**	**84**	**39**	**2**
		PERCENT	**100**	**9**		**41**	**33**	**15**	**1**
	HOSPITAL /DISPENSARY	**NUMBER**	**252**	**56**	**13**	**108**	**62**	**25**	**1**
		PERCENT	**100**	**22**		**43**	**25**	**10**	*****
	MID WIFE FACILITY	**NUMBER**	**252**	**53**	**15**	**99**	**63**	**37**	**-**
		PERCENT	**100**	**21**		**39**	**25**	**15**	**-**
KHUSHAB	POPULATION WELFARE CENTER	NUMBER	100	20	8	65	13	2	-
		PERCENT	100	20		65	13	2	-
	BASIC HEALTH UNIT	NUMBER	100	20	7	67	12	1	-
		PERCENT	100	20		67	12	1	-
	RURAL HEALTH UNIT	NUMBER	100	18	10	64	9	9	-
		PERCENT	100	18		64	9	9	-
	N G O DISPENSARY	NUMBER	100	20	12	50	23	6	1
		PERCENT	100	20		50	23	6	1
	CHILD AND MOTHER CARE CENTER	NUMBER	100	18	11	58	18	6	-
		PERCENT	100	18		58	18	6	-
	PRIVATE DOCTOR MBBS	NUMBER	100	16	11	58	22	4	-
		PERCENT	100	16		58	22	4	-
	HOSPITAL /DISPENSARY	NUMBER	100	28	8	55	17	-	-
		PERCENT	100	28		55	17	-	-
	MID WIFE FACILITY	NUMBER	100	25	14	46	15	14	-
		PERCENT	100	25		46	15	14	-
NOORPUR	POPULATION WELFARE CENTER	NUMBER	71	19	12	30	20	2	-
		PERCENT	100	27		42	28	3	-

TABLE 3.6: DISTANCE OF MOUZAS FROM VARIOUS KINDS OF HEALTH FACILITIES

ADMINISTRATIVE UNIT	TYPE OF FACILITY		RURAL POPULATED MOUZAS	MOUZAS REPORTING FACILITY	AVERAGE DISTANCE	MOUZAS BY DISTANCE FROM FACILITY (IN KM)			
						1 - 10	11 - 25	26-50	51 AND ABOVE
1	2		3	4	5	6	7	8	9
	BASIC HEALTH UNIT	NUMBER	71	15	10	39	16	1	-
		PERCENT	100	21		55	23	1	-
	RURAL HEALTH UNIT	NUMBER	71	11	12	33	23	4	-
		PERCENT	100	15		46	32	6	-
	N G O DISPENSARY	NUMBER	71	11	14	29	28	3	-
		PERCENT	100	15		41	39	4	-
	CHILD AND MOTHER CARE CENTER	NUMBER	71	4	15	28	32	7	-
		PERCENT	100	6		39	45	10	-
	PRIVATE DOCTOR MBBS	NUMBER	71	3	17	21	38	9	-
		PERCENT	100	4		30	54	13	-
	HOSPITAL /DISPENSARY	NUMBER	71	10	15	26	28	7	-
		PERCENT	100	14		37	39	10	-
	MID WIFE FACILITY	NUMBER	71	10	16	23	31	7	-
		PERCENT	100	14		32	44	10	-
NOWSHERA	POPULATION WELFARE CENTER	NUMBER	28	6	14	11	9	1	1
		PERCENT	100	21		39	32	4	4
	BASIC HEALTH UNIT	NUMBER	28	8	9	15	4	1	-
		PERCENT	100	29		54	14	4	-
	RURAL HEALTH UNIT	NUMBER	28	7	11	14	6	-	1
		PERCENT	100	25		50	21	-	4
	N G O DISPENSARY	NUMBER	28	4	27	10	6	1	7
		PERCENT	100	14		36	21	4	25
	CHILD AND MOTHER CARE CENTER	NUMBER	28	4	15	13	8	1	2
		PERCENT	100	14		46	29	4	7
	PRIVATE DOCTOR MBBS	NUMBER	28	2	13	14	10	1	1
		PERCENT	100	7		50	36	4	4
	HOSPITAL /DISPENSARY	NUMBER	28	10	13	10	7	-	1
		PERCENT	100	36		36	25	-	4
	MID WIFE FACILITY	NUMBER	28	13	11	9	5	1	-
		PERCENT	100	46		32	18	4	-
QUAIDABAD	POPULATION WELFARE CENTER	NUMBER	53	9	15	18	17	9	-
		PERCENT	100	17		34	32	17	-
	BASIC HEALTH UNIT	NUMBER	53	12	15	16	17	8	-
		PERCENT	100	23		30	32	15	-
	RURAL HEALTH UNIT	NUMBER	53	12	15	18	14	9	-
		PERCENT	100	23		34	26	17	-
	N G O DISPENSARY	NUMBER	53	7	17	16	16	14	-
		PERCENT	100	13		30	30	26	-
	CHILD AND MOTHER CARE CENTER	NUMBER	53	5	18	14	17	17	-
		PERCENT	100	9		26	32	32	-
	PRIVATE DOCTOR MBBS	NUMBER	53	2	23	11	14	25	1
		PERCENT	100	4		21	26	47	2
	HOSPITAL /DISPENSARY	NUMBER	53	8	18	17	10	18	-
		PERCENT	100	15		32	19	34	-
	MID WIFE FACILITY	NUMBER	53	5	16	21	12	15	-
		PERCENT	100	9		40	23	28	-
MIANWALI DISTRICT	**POPULATION WELFARE CENTER**	**NUMBER**	**210**	**36**	**10**	**117**	**46**	**11**	**-**
		PERCENT	**100**	**17**		**56**	**22**	**5**	**-**
	BASIC HEALTH UNIT	**NUMBER**	**210**	**43**	**9**	**130**	**31**	**6**	**-**
		PERCENT	**100**	**20**		**62**	**15**	**3**	**-**
	RURAL HEALTH UNIT	**NUMBER**	**210**	**13**	**10**	**128**	**58**	**11**	**-**
		PERCENT	**100**	**6**		**61**	**28**	**5**	**-**
	N G O DISPENSARY	**NUMBER**	**210**	**11**	**16**	**107**	**59**	**24**	**9**
		PERCENT	**100**	**5**		**51**	**28**	**11**	**4**
	CHILD AND MOTHER CARE CENTER	**NUMBER**	**210**	**34**	**12**	**111**	**47**	**18**	**-**
		PERCENT	**100**	**16**		**53**	**22**	**9**	**-**
	PRIVATE DOCTOR MBBS	**NUMBER**	**210**	**22**	**11**	**118**	**63**	**7**	**-**
		PERCENT	**100**	**10**		**56**	**30**	**3**	**-**

TABLE 3.6: DISTANCE OF MOUZAS FROM VARIOUS KINDS OF HEALTH FACILITIES

ADMINISTRATIVE UNIT	TYPE OF FACILITY		RURAL POPULATED MOUZAS	MOUZAS REPORTING FACILITY	AVERAGE DISTANCE	MOUZAS BY DISTANCE FROM FACILITY (IN KM)			
						1 - 10	11 - 25	26-50	51 AND ABOVE
1	2		3	4	5	6	7	8	9
	HOSPITAL /DISPENSARY	**NUMBER**	**210**	**34**	**10**	**122**	**47**	**7**	**-**
		PERCENT	**100**	**16**		**58**	**22**	**3**	**-**
	MID WIFE FACILITY	**NUMBER**	**210**	**51**	**12**	**96**	**49**	**14**	**-**
		PERCENT	**100**	**24**		**46**	**23**	**7**	**-**
ISA KHEL	POPULATION WELFARE CENTER	NUMBER	56	5	9	38	11	2	-
		PERCENT	100	9		68	20	4	-
	BASIC HEALTH UNIT	NUMBER	56	11	8	37	7	1	-
		PERCENT	100	20		66	13	2	-
	RURAL HEALTH UNIT	NUMBER	56	4	10	33	17	2	-
		PERCENT	100	7		59	30	4	-
	N G O DISPENSARY	NUMBER	56	1	20	32	11	3	9
		PERCENT	100	2		57	20	5	16
	CHILD AND MOTHER CARE CENTER	NUMBER	56	5	10	37	10	4	-
		PERCENT	100	9		66	18	7	-
	PRIVATE DOCTOR MBBS	NUMBER	56	9	9	36	9	2	-
		PERCENT	100	16		64	16	4	-
	HOSPITAL /DISPENSARY	NUMBER	56	7	9	37	9	3	-
		PERCENT	100	13		66	16	5	-
	MID WIFE FACILITY	NUMBER	56	5	9	40	8	3	-
		PERCENT	100	9		71	14	5	-
MAINWALI	POPULATION WELFARE CENTER	NUMBER	83	19	11	42	17	5	-
		PERCENT	100	23		51	20	6	-
	BASIC HEALTH UNIT	NUMBER	83	23	7	50	9	1	-
		PERCENT	100	28		60	11	1	-
	RURAL HEALTH UNIT	NUMBER	83	4	11	52	22	5	-
		PERCENT	100	5		63	27	6	-
	N G O DISPENSARY	NUMBER	83	4	17	32	30	17	-
		PERCENT	100	5		39	36	20	-
	CHILD AND MOTHER CARE CENTER	NUMBER	83	20	15	31	22	10	-
		PERCENT	100	24		37	27	12	-
	PRIVATE DOCTOR MBBS	NUMBER	83	7	13	37	37	2	-
		PERCENT	100	8		45	45	2	-
	HOSPITAL /DISPENSARY	NUMBER	83	16	11	40	24	3	-
		PERCENT	100	19		48	29	4	-
	MID WIFE FACILITY	NUMBER	83	29	13	28	19	7	-
		PERCENT	100	35		34	23	8	-
PIPLAN	POPULATION WELFARE CENTER	NUMBER	71	12	11	37	18	4	-
		PERCENT	100	17		52	25	6	-
	BASIC HEALTH UNIT	NUMBER	71	9	10	43	15	4	-
		PERCENT	100	13		61	21	6	-
	RURAL HEALTH UNIT	NUMBER	71	5	10	43	19	4	-
		PERCENT	100	7		61	27	6	-
	N G O DISPENSARY	NUMBER	71	6	11	43	18	4	-
		PERCENT	100	8		61	25	6	-
	CHILD AND MOTHER CARE CENTER	NUMBER	71	9	10	43	15	4	-
		PERCENT	100	13		61	21	6	-
	PRIVATE DOCTOR MBBS	NUMBER	71	6	10	45	17	3	-
		PERCENT	100	8		63	24	4	-
	HOSPITAL /DISPENSARY	NUMBER	71	11	9	45	14	1	-
		PERCENT	100	15		63	20	1	-
	MID WIFE FACILITY	NUMBER	71	17	13	28	22	4	-
		PERCENT	100	24		39	31	6	-
SARGODHA DISTRICT	**POPULATION WELFARE CENTER**	**NUMBER**	**781**	**163**	**9**	**479**	**100**	**31**	**8**
		PERCENT	**100**	**21**		**61**	**13**	**4**	**1**
	BASIC HEALTH UNIT	**NUMBER**	**781**	**167**	**8**	**517**	**87**	**7**	**3**
		PERCENT	**100**	**21**		**66**	**11**	**1**	*****
	RURAL HEALTH UNIT	**NUMBER**	**781**	**146**	**8**	**508**	**114**	**13**	**-**
		PERCENT	**100**	**19**		**65**	**15**	**2**	**-**

TABLE 3.6: DISTANCE OF MOUZAS FROM VARIOUS KINDS OF HEALTH FACILITIES

ADMINISTRATIVE UNIT	TYPE OF FACILITY		RURAL POPULATED MOUZAS	MOUZAS REPORTING FACILITY	AVERAGE DISTANCE	MOUZAS BY DISTANCE FROM FACILITY (IN KM)			
						1 - 10	11 - 25	26-50	51 AND ABOVE
1	2		3	4	5	6	7	8	9
	N G O DISPENSARY	**NUMBER**	**781**	**96**	**13**	**429**	**178**	**63**	**15**
		PERCENT	**100**	**12**		**55**	**23**	**8**	**2**
	CHILD AND MOTHER CARE CENTER	**NUMBER**	**781**	**81**	**10**	**507**	**154**	**32**	**7**
		PERCENT	**100**	**10**		**65**	**20**	**4**	**1**
	PRIVATE DOCTOR MBBS	**NUMBER**	**781**	**92**	**9**	**499**	**167**	**19**	**4**
		PERCENT	**100**	**12**		**64**	**21**	**2**	**1**
	HOSPITAL /DISPENSARY	**NUMBER**	**781**	**121**	**9**	**509**	**127**	**23**	**1**
		PERCENT	**100**	**15**		**65**	**16**	**3**	*****
	MID WIFE FACILITY	**NUMBER**	**781**	**192**	**11**	**412**	**135**	**34**	**8**
		PERCENT	**100**	**25**		**53**	**17**	**4**	**1**
BHALWAL	POPULATION WELFARE CENTER	NUMBER	53	11	12	35	5	-	2
		PERCENT	100	21		66	9	-	4
	BASIC HEALTH UNIT	NUMBER	53	16	10	34	2	-	1
		PERCENT	100	30		64	4	-	2
	RURAL HEALTH UNIT	NUMBER	53	14	6	34	5	-	-
		PERCENT	100	26		64	9	-	-
	N G O DISPENSARY	NUMBER	53	7	11	40	5	-	1
		PERCENT	100	13		75	9	-	2
	CHILD AND MOTHER CARE CENTER	NUMBER	53	7	11	40	5	-	1
		PERCENT	100	13		75	9	-	2
	PRIVATE DOCTOR MBBS	NUMBER	53	5	7	41	7	-	-
		PERCENT	100	9		77	13	-	-
	HOSPITAL /DISPENSARY	NUMBER	53	8	11	40	4	-	1
		PERCENT	100	15		75	8	-	2
	MID WIFE FACILITY	NUMBER	53	9	11	37	6	-	1
		PERCENT	100	17		70	11	-	2
BHERA	POPULATION WELFARE CENTER	NUMBER	100	15	6	77	8	-	
		PERCENT	100	15		77	8	-	-
	BASIC HEALTH UNIT	NUMBER	100	14	6	78	8	-	-
		PERCENT	100	14		78	8	-	-
	RURAL HEALTH UNIT	NUMBER	100	14	8	65	21	-	-
		PERCENT	100	14		65	21	-	-
	N G O DISPENSARY	NUMBER	100	11	9	62	27	-	-
		PERCENT	100	11		62	27	-	-
	CHILD AND MOTHER CARE CENTER	NUMBER	100	11	7	74	15	-	-
		PERCENT	100	11		74	15	-	-
	PRIVATE DOCTOR MBBS	NUMBER	100	12	9	64	24	-	-
		PERCENT	100	12		64	24	-	-
	HOSPITAL /DISPENSARY	NUMBER	100	14	6	79	7	-	-
		PERCENT	100	14		79	7	-	-
	MID WIFE FACILITY	NUMBER	100	10	8	69	21	-	-
		PERCENT	100	10		69	21	-	-
KOT MOMIN	POPULATION WELFARE CENTER	NUMBER	106	20	18	55	5	21	
		PERCENT	100	19		52	5	20	5
	BASIC HEALTH UNIT	NUMBER	106	21	7	79	3	2	1
		PERCENT	100	20		75	3	2	1
	RURAL HEALTH UNIT	NUMBER	106	23	7	71	10	2	-
		PERCENT	100	22		67	9	2	-
	N G O DISPENSARY	NUMBER	106	14	19	54	9	23	6
		PERCENT	100	13		51	8	22	6
	CHILD AND MOTHER CARE CENTER	NUMBER	106	12	17	63	4	21	6
		PERCENT	100	11		59	4	20	6
	PRIVATE DOCTOR MBBS	NUMBER	106	12	12	69	13	9	3
		PERCENT	100	11		65	12	8	3
	HOSPITAL /DISPENSARY	NUMBER	106	19	9	71	11	5	-
		PERCENT	100	18		67	10	5	-
	MID WIFE FACILITY	NUMBER	106	39	25	30	6	24	7
		PERCENT	100	37		28	6	23	7

TABLE 3.6: DISTANCE OF MOUZAS FROM VARIOUS KINDS OF HEALTH FACILITIES

ADMINISTRATIVE UNIT	TYPE OF FACILITY		RURAL POPULATED MOUZAS	MOUZAS REPORTING FACILITY	AVERAGE DISTANCE	MOUZAS BY DISTANCE FROM FACILITY (IN KM)			
						1 - 10	11 - 25	26-50	51 AND ABOVE
1	2		3	4	5	6	7	8	9
SAHIWAL	POPULATION WELFARE CENTER	NUMBER	140	13	8	99	23	5	-
		PERCENT	100	9		71	16	4	-
	BASIC HEALTH UNIT	NUMBER	140	15	11	96	24	4	1
		PERCENT	100	11		69	17	3	1
	RURAL HEALTH UNIT	NUMBER	140	19	7	104	15	2	-
		PERCENT	100	14		74	11	1	-
	N G O DISPENSARY	NUMBER	140	8	16	69	40	15	8
		PERCENT	100	6		49	29	11	6
	CHILD AND MOTHER CARE CENTER	NUMBER	140	8	9	101	29	2	-
		PERCENT	100	6		72	21	1	-
	PRIVATE DOCTOR MBBS	NUMBER	140	9	8	100	30	-	1
		PERCENT	100	6		71	21	-	1
	HOSPITAL /DISPENSARY	NUMBER	140	15	7	106	19	-	-
		PERCENT	100	11		76	14	-	-
	MID WIFE FACILITY	NUMBER	140	17	8	99	23	1	-
		PERCENT	100	12		71	16	1	-
SARGODHA	POPULATION WELFARE CENTER	NUMBER	193	54	9	101	33	5	-
		PERCENT	100	28		52	17	3	-
	BASIC HEALTH UNIT	NUMBER	193	62	7	109	21	1	-
		PERCENT	100	32		56	11	1	-
	RURAL HEALTH UNIT	NUMBER	193	51	8	107	30	5	-
		PERCENT	100	26		55	16	3	-
	N G O DISPENSARY	NUMBER	193	39	12	86	55	13	-
		PERCENT	100	20		45	28	7	-
	CHILD AND MOTHER CARE CENTER	NUMBER	193	24	10	108	55	6	-
		PERCENT	100	12		56	28	3	-
	PRIVATE DOCTOR MBBS	NUMBER	193	36	10	102	45	10	-
		PERCENT	100	19		53	23	5	-
	HOSPITAL /DISPENSARY	NUMBER	193	40	11	98	44	11	-
		PERCENT	100	21		51	23	6	-
	MID WIFE FACILITY	NUMBER	193	57	10	83	47	6	-
		PERCENT	100	30		43	24	3	-
SHAHPUR	POPULATION WELFARE CENTER	NUMBER	100	23	6	63	14	-	-
		PERCENT	100	23		63	14	-	-
	BASIC HEALTH UNIT	NUMBER	100	21	7	63	16	-	-
		PERCENT	100	21		63	16	-	-
	RURAL HEALTH UNIT	NUMBER	100	12	8	67	18	3	-
		PERCENT	100	12		67	18	3	-
	N G O DISPENSARY	NUMBER	100	9	8	69	19	3	-
		PERCENT	100	9		69	19	3	-
	CHILD AND MOTHER CARE CENTER	NUMBER	100	13	8	67	19	1	-
		PERCENT	100	13		67	19	1	-
	PRIVATE DOCTOR MBBS	NUMBER	100	10	9	64	26	-	-
		PERCENT	100	10		64	26	-	-
	HOSPITAL /DISPENSARY	NUMBER	100	16	8	62	22	-	-
		PERCENT	100	16		62	22	-	-
	MID WIFE FACILITY	NUMBER	100	46	7	42	12	-	-
		PERCENT	100	46		42	12	-	-
SILLANWALI	POPULATION WELFARE CENTER	NUMBER	89	27	8	49	12	-	1
		PERCENT	100	30		55	13	-	1
	BASIC HEALTH UNIT	NUMBER	89	18	7	58	13	-	-
		PERCENT	100	20		65	15	-	-
	RURAL HEALTH UNIT	NUMBER	89	13	7	60	15	1	-
		PERCENT	100	15		67	17	1	-
	N G O DISPENSARY	NUMBER	89	8	12	49	23	9	-
		PERCENT	100	9		55	26	10	-
	CHILD AND MOTHER CARE CENTER	NUMBER	89	6	9	54	27	2	-
		PERCENT	100	7		61	30	2	-

TABLE 3.6: DISTANCE OF MOUZAS FROM VARIOUS KINDS OF HEALTH FACILITIES

ADMINISTRATIVE UNIT	TYPE OF FACILITY		RURAL POPULATED MOUZAS	MOUZAS REPORTING FACILITY	AVERAGE DISTANCE	MOUZAS BY DISTANCE FROM FACILITY (IN KM)			
						1 - 10	11 - 25	26-50	51 AND ABOVE
1	2		3	4	5	6	7	8	9
	PRIVATE DOCTOR MBBS	NUMBER	89	8	8	59	22	-	-
		PERCENT	100	9		66	25	-	-
	HOSPITAL /DISPENSARY	NUMBER	89	9	11	53	20	7	-
		PERCENT	100	10		60	22	8	-
	MID WIFE FACILITY	NUMBER	89	14	9	52	20	3	-
		PERCENT	100	16		58	22	3	-

TABLE 4.1 : DISTANCE OF MOUZAS FROM EDUCATIONAL FACILITIES BY GENDER

ADMINISTRATIVE UNIT	TYPE OF FACILITY	GENDER		RURAL POPULATED MOUZAS	MOUZAS REPORTING WITH FACILITY	AVERAGE DISTANCE	MOUZAS BY DISTANCE (IN KM) FROM THE EDUCATIONAL INSTITUTION			
							1 - 10	11 - 25	26 - 50	51 AND ABOVE
1	2	3		4	5	6	7	8	9	10
ISLAMABAD	PRIMARY SCHOOL	MALE	NUMBER	84	59	3	25	-	-	-
			PERCENT	100	70		30	-	-	-
		FEMALE	NUMBER	84	54	3	30	-	-	-
			PERCENT	100	64		36	-	-	-
	MIDDLE SCHOOL	MALE	NUMBER	84	36	4	47	1	-	-
			PERCENT	100	43		56	1	-	-
		FEMALE	NUMBER	84	29	5	53	1	-	1
			PERCENT	100	35		63	1	-	1
	HIGH/HIGHER SECONDARY SCHOOL	MALE	NUMBER	84	25	5	57	2	-	-
			PERCENT	100	30		68	2	-	-
		FEMALE	NUMBER	84	22	5	60	2	-	-
			PERCENT	100	26		71	2	-	-
	COLLEGE	MALE	NUMBER	84	5	11	49	27	3	-
			PERCENT	100	6		58	32	4	-
		FEMALE	NUMBER	84	5	10	49	30	-	-
			PERCENT	100	6		58	36	-	-
	VOCATIONAL CENTER	MALE	NUMBER	84	4	14	39	34	7	-
			PERCENT	100	5		46	40	8	-
		FEMALE	NUMBER	84	4	13	40	37	3	-
			PERCENT	100	5		48	44	4	-
	DEENI MADRASSA	MALE	NUMBER	84	29	10	33	22	-	-
			PERCENT	100	35		39	26	-	-
		FEMALE	NUMBER	84	16	12	34	32	2	-
			PERCENT	100	19		40	38	2	-
PUNJAB	PRIMARY SCHOOL	MALE	NUMBER	23130	19248	4	3654	204	19	5
			PERCENT	100	83		16	1	*	*
		FEMALE	NUMBER	23130	18001	5	4611	416	89	13
			PERCENT	100	78		20	2	*	*
	MIDDLE SCHOOL	MALE	NUMBER	23130	7400	5	14526	1095	88	21
			PERCENT	100	32		63	5	*	*
		FEMALE	NUMBER	23130	7091	6	14288	1503	200	48
			PERCENT	100	31		62	6	1	*
	HIGH/HIGHER SECONDARY SCHOOL	MALE	NUMBER	23130	3759	7	16490	2511	335	35
			PERCENT	100	16		71	11	1	*
		FEMALE	NUMBER	23130	3112	8	16000	3412	534	72
			PERCENT	100	13		69	15	2	*
	COLLEGE	MALE	NUMBER	23130	441	16	9365	10152	2867	305
			PERCENT	100	2		40	44	12	1
		FEMALE	NUMBER	23130	511	15	10010	9730	2552	327
			PERCENT	100	2		43	42	11	1
	VOCATIONAL CENTER	MALE	NUMBER	23130	466	18	8080	10273	3808	503
			PERCENT	100	2		35	44	16	2
		FEMALE	NUMBER	23130	462	18	8135	10217	3811	505
			PERCENT	100	2		35	44	16	2
	DEENI MADRASSA	MALE	NUMBER	23130	5329	11	11419	4938	1258	186
			PERCENT	100	23		49	21	5	1
		FEMALE	NUMBER	23130	3891	12	11475	5934	1567	263
			PERCENT	100	17		50	26	7	1
BAHAWALPUR DIVISION	PRIMARY SCHOOL	MALE	NUMBER	3119	2522	4	518	72	7	-
			PERCENT	100	81		17	2	0	0
		FEMALE	NUMBER	3119	2229	5	735	139	16	-
			PERCENT	100	71		24	4	1	0
	MIDDLE SCHOOL	MALE	NUMBER	3119	804	5	2013	279	21	2
			PERCENT	100	26		65	9	1	0
		FEMALE	NUMBER	3119	712	6	2014	349	29	15
			PERCENT	100	23		65	11	1	0
	HIGH/HIGHER SECONDARY SCHOOL	MALE	NUMBER	3119	388	7	2125	546	54	6
			PERCENT	100	12		68	18	2	0
		FEMALE	NUMBER	3119	300	8	2046	672	86	15
			PERCENT	100	10		66	22	3	0

TABLE 4.1 : DISTANCE OF MOUZAS FROM EDUCATIONAL FACILITIES BY GENDER

ADMINISTRATIVE UNIT	TYPE OF FACILITY	GENDER		RURAL POPULATED MOUZAS	MOUZAS REPORTING WITH FACILITY	AVERAGE DISTANCE	MOUZAS BY DISTANCE (IN KM) FROM THE EDUCATIONAL INSTITUTION			
							1 - 10	11 - 25	26 - 50	51 AND ABOVE
1	2	3		4	5	6	7	8	9	10
	COLLEGE	MALE	NUMBER	3119	58	16	913	1511	613	24
			PERCENT	100	2		29	48	20	1
		FEMALE	NUMBER	3119	66	15	1009	1487	531	26
			PERCENT	100	2		32	48	17	1
	VOCATIONAL CENTER	MALE	NUMBER	3119	68	18	796	1462	713	80
			PERCENT	100	2		26	47	23	3
		FEMALE	NUMBER	3119	62	18	797	1447	734	79
			PERCENT	100	2		26	46	24	3
	DEENI MADRASSA	MALE	NUMBER	3119	624	11	1229	900	334	32
			PERCENT	100	20		39	29	11	1
		FEMALE	NUMBER	3119	399	12	1199	1083	399	39
			PERCENT	100	13		38	35	13	1
BAHAWALNAGAR DISTRICT	PRIMARY SCHOOL	MALE	NUMBER	1043	894	5	136	12	1	-
			PERCENT	100	86		13	1	*	-
		FEMALE	NUMBER	1043	814	6	206	21	2	-
			PERCENT	100	78		20	2	*	-
	MIDDLE SCHOOL	MALE	NUMBER	1043	291	6	667	81	4	-
			PERCENT	100	28		64	8	*	-
		FEMALE	NUMBER	1043	293	7	646	100	4	-
			PERCENT	100	28		62	10	*	-
	HIGH/HIGHER SECONDARY SCHOOL	MALE	NUMBER	1043	145	8	713	171	11	3
			PERCENT	100	14		68	16	1	*
		FEMALE	NUMBER	1043	121	9	666	241	15	-
			PERCENT	100	12		64	23	1	-
	COLLEGE	MALE	NUMBER	1043	36	17	329	525	147	6
			PERCENT	100	3		32	50	14	1
		FEMALE	NUMBER	1043	34	17	340	509	153	7
			PERCENT	100	3		33	49	15	1
	VOCATIONAL CENTER	MALE	NUMBER	1043	35	19	308	497	165	38
			PERCENT	100	3		30	48	16	4
		FEMALE	NUMBER	1043	34	20	307	488	176	38
			PERCENT	100	3		29	47	17	4
	DEENI MADRASSA	MALE	NUMBER	1043	236	13	425	320	61	1
			PERCENT	100	23		41	31	6	*
		FEMALE	NUMBER	1043	183	13	439	359	60	2
			PERCENT	100	18		42	34	6	*
BAHAWALNAGAR	PRIMARY SCHOOL	MALE	NUMBER	235	198	5	34	3	-	-
			PERCENT	100	84		14	1	-	-
		FEMALE	NUMBER	235	164	5	67	4	-	-
			PERCENT	100	70		29	2	-	-
	MIDDLE SCHOOL	MALE	NUMBER	235	68	6	146	20	1	-
			PERCENT	100	29		62	9	*	-
		FEMALE	NUMBER	235	45	7	161	27	2	-
			PERCENT	100	19		69	11	1	-
	HIGH/HIGHER SECONDARY SCHOOL	MALE	NUMBER	235	30	8	160	42	3	-
			PERCENT	100	13		68	18	1	-
		FEMALE	NUMBER	235	15	9	159	56	5	-
			PERCENT	100	6		68	24	2	-
	COLLEGE	MALE	NUMBER	235	2	20	58	111	60	4
			PERCENT	100	1		25	47	26	2
		FEMALE	NUMBER	235	3	19	56	113	60	3
			PERCENT	100	1		24	48	26	1
	VOCATIONAL CENTER	MALE	NUMBER	235	4	24	51	90	78	12
			PERCENT	100	2		22	38	33	5
		FEMALE	NUMBER	235	6	24	50	89	79	11
			PERCENT	100	3		21	38	34	5
	DEENI MADRASSA	MALE	NUMBER	235	87	14	76	41	31	-
			PERCENT	100	37		32	17	13	-
		FEMALE	NUMBER	235	74	14	83	48	30	-
			PERCENT	100	31		35	20	13	-

TABLE 4.1 : DISTANCE OF MOUZAS FROM EDUCATIONAL FACILITIES BY GENDER

ADMINISTRATIVE UNIT	TYPE OF FACILITY	GENDER		RURAL POPULATED MOUZAS	MOUZAS REPORTING WITH FACILITY	AVERAGE DISTANCE	MOUZAS BY DISTANCE (IN KM) FROM THE EDUCATIONAL INSTITUTION			
							1 - 10	11 - 25	26 - 50	51 AND ABOVE
1	2	3		4	5	6	7	8	9	10
CHISHTIAN	PRIMARY SCHOOL	MALE	NUMBER	212	179	4	32	1	-	-
			PERCENT	100	84		15	*	-	-
		FEMALE	NUMBER	212	173	5	36	2	1	-
			PERCENT	100	82		17	1	*	-
	MIDDLE SCHOOL	MALE	NUMBER	212	75	5	135	2	-	-
			PERCENT	100	35		64	1	-	-
		FEMALE	NUMBER	212	96	5	108	8	-	-
			PERCENT	100	45		51	4	-	-
	HIGH/HIGHER SECONDARY SCHOOL	MALE	NUMBER	212	32	8	161	17	1	1
			PERCENT	100	15		76	8	*	*
		FEMALE	NUMBER	212	28	8	140	43	1	-
			PERCENT	100	13		66	20	*	-
	COLLEGE	MALE	NUMBER	212	4	15	67	131	10	-
			PERCENT	100	2		32	62	5	-
		FEMALE	NUMBER	212	5	14	74	123	10	-
			PERCENT	100	2		35	58	5	-
	VOCATIONAL CENTER	MALE	NUMBER	212	4	15	66	132	10	-
			PERCENT	100	2		31	62	5	-
		FEMALE	NUMBER	212	3	17	61	134	13	1
			PERCENT	100	1		29	63	6	*
	DEENI MADRASSA	MALE	NUMBER	212	39	13	78	89	6	-
			PERCENT	100	18		37	42	3	-
		FEMALE	NUMBER	212	27	14	80	98	6	1
			PERCENT	100	13		38	46	3	*
FORT ABBAS	PRIMARY SCHOOL	MALE	NUMBER	169	153	5	15	1	-	-
			PERCENT	100	91		9	1	-	-
		FEMALE	NUMBER	169	148	5	19	2	-	-
			PERCENT	100	88		11	1	-	-
	MIDDLE SCHOOL	MALE	NUMBER	169	46	6	105	16	2	-
			PERCENT	100	27		62	9	1	-
		FEMALE	NUMBER	169	49	7	101	18	1	-
			PERCENT	100	29		60	11	1	-
	HIGH/HIGHER SECONDARY SCHOOL	MALE	NUMBER	169	30	8	107	32	-	-
			PERCENT	100	18		63	19	-	-
		FEMALE	NUMBER	169	27	10	93	48	1	-
			PERCENT	100	16		55	28	1	-
	COLLEGE	MALE	NUMBER	169	18	17	35	99	16	1
			PERCENT	100	11		21	59	9	1
		FEMALE	NUMBER	169	14	18	35	93	25	2
			PERCENT	100	8		21	55	15	1
	VOCATIONAL CENTER	MALE	NUMBER	169	19	27	24	80	21	25
			PERCENT	100	11		14	47	12	15
		FEMALE	NUMBER	169	14	27	31	78	21	25
			PERCENT	100	8		18	46	12	15
	DEENI MADRASSA	MALE	NUMBER	169	39	17	48	72	9	1
			PERCENT	100	23		28	43	5	1
		FEMALE	NUMBER	169	33	15	48	78	10	-
			PERCENT	100	20		28	46	6	-
HAROONABAD	PRIMARY SCHOOL	MALE	NUMBER	175	173	1	2	-	-	-
			PERCENT	100	99		1	-	-	-
		FEMALE	NUMBER	175	167	5	7	1	-	-
			PERCENT	100	95		4	1	-	-
	MIDDLE SCHOOL	MALE	NUMBER	175	49	4	123	3	-	-
			PERCENT	100	28		70	2	-	-
		FEMALE	NUMBER	175	60	5	112	3	-	-
			PERCENT	100	34		64	2	-	-
	HIGH/HIGHER SECONDARY SCHOOL	MALE	NUMBER	175	18	7	138	18	-	1
			PERCENT	100	10		79	10	-	1
		FEMALE	NUMBER	175	21	7	131	23	-	-
			PERCENT	100	12		75	13	-	-

TABLE 4.1 : DISTANCE OF MOUZAS FROM EDUCATIONAL FACILITIES BY GENDER

ADMINISTRATIVE UNIT	TYPE OF FACILITY	GENDER		RURAL POPULATED MOUZAS	MOUZAS REPORTING WITH FACILITY	AVERAGE DISTANCE	MOUZAS BY DISTANCE (IN KM) FROM THE EDUCATIONAL INSTITUTION			
							1 - 10	11 - 25	26 - 50	51 AND ABOVE
1	2	3		4	5	6	7	8	9	10
	COLLEGE	MALE	NUMBER	175	4	13	82	79	10	-
			PERCENT	100	2		47	45	6	-
		FEMALE	NUMBER	175	5	12	84	80	6	-
			PERCENT	100	3		48	46	3	-
	VOCATIONAL CENTER	MALE	NUMBER	175	2	13	76	88	9	-
			PERCENT	100	1		43	50	5	-
		FEMALE	NUMBER	175	3	14	72	85	15	-
			PERCENT	100	2		41	49	9	-
	DEENI MADRASSA	MALE	NUMBER	175	12	11	90	71	2	-
			PERCENT	100	7		51	41	1	-
		FEMALE	NUMBER	175	6	11	90	77	2	-
			PERCENT	100	3		51	44	1	-
MINCHINABAD	PRIMARY SCHOOL	MALE	NUMBER	252	191	6	53	7	1	-
			PERCENT	100	76		21	3	*	-
		FEMALE	NUMBER	252	162	6	77	12	1	-
			PERCENT	100	64		31	5	*	-
	MIDDLE SCHOOL	MALE	NUMBER	252	53	8	158	40	1	-
			PERCENT	100	21		63	16	*	-
		FEMALE	NUMBER	252	43	8	164	44	1	-
			PERCENT	100	17		65	17	*	-
	HIGH/HIGHER SECONDARY SCHOOL	MALE	NUMBER	252	35	10	147	62	7	1
			PERCENT	100	14		58	25	3	*
		FEMALE	NUMBER	252	30	10	143	71	8	-
			PERCENT	100	12		57	28	3	-
	COLLEGE	MALE	NUMBER	252	8	18	87	105	51	1
			PERCENT	100	3		35	42	20	*
		FEMALE	NUMBER	252	7	19	91	100	52	2
			PERCENT	100	3		36	40	21	1
	VOCATIONAL CENTER	MALE	NUMBER	252	6	17	91	107	47	1
			PERCENT	100	2		36	42	19	*
		FEMALE	NUMBER	252	8	17	93	102	48	1
			PERCENT	100	3		37	40	19	*
	DEENI MADRASSA	MALE	NUMBER	252	59	10	133	47	13	-
			PERCENT	100	23		53	19	5	-
		FEMALE	NUMBER	252	43	10	138	58	12	1
			PERCENT	100	17		55	23	5	*
BAHAWALPUR DISTRICT	**PRIMARY SCHOOL**	**MALE**	**NUMBER**	**651**	**565**	**4**	**82**	**4**	**-**	**-**
			PERCENT	**100**	**87**		**13**	**1**	**-**	**-**
		FEMALE	**NUMBER**	**651**	**503**	**5**	**138**	**8**	**2**	**-**
			PERCENT	**100**	**77**		**21**	**1**	*****	**-**
	MIDDLE SCHOOL	**MALE**	**NUMBER**	**651**	**207**	**6**	**402**	**41**	**-**	**1**
			PERCENT	**100**	**32**		**62**	**6**	**-**	*****
		FEMALE	**NUMBER**	**651**	**180**	**7**	**411**	**57**	**1**	**2**
			PERCENT	**100**	**28**		**63**	**9**	*****	*****
	HIGH/HIGHER SECONDARY SCHOOL	**MALE**	**NUMBER**	**651**	**93**	**8**	**447**	**103**	**8**	**-**
			PERCENT	**100**	**14**		**69**	**16**	**1**	**-**
		FEMALE	**NUMBER**	**651**	**84**	**8**	**442**	**112**	**13**	**-**
			PERCENT	**100**	**13**		**68**	**17**	**2**	**-**
	COLLEGE	**MALE**	**NUMBER**	**651**	**17**	**15**	**245**	**311**	**78**	**-**
			PERCENT	**100**	**3**		**38**	**48**	**12**	**-**
		FEMALE	**NUMBER**	**651**	**20**	**15**	**274**	**293**	**63**	**1**
			PERCENT	**100**	**3**		**42**	**45**	**10**	*****
	VOCATIONAL CENTER	**MALE**	**NUMBER**	**651**	**21**	**21**	**160**	**310**	**148**	**12**
			PERCENT	**100**	**3**		**25**	**48**	**23**	**2**
		FEMALE	**NUMBER**	**651**	**17**	**20**	**170**	**305**	**148**	**11**
			PERCENT	**100**	**3**		**26**	**47**	**23**	**2**
	DEENI MADRASSA	**MALE**	**NUMBER**	**651**	**138**	**13**	**271**	**194**	**39**	**9**
			PERCENT	**100**	**21**		**42**	**30**	**6**	**1**
		FEMALE	**NUMBER**	**651**	**92**	**14**	**281**	**220**	**48**	**10**
			PERCENT	**100**	**14**		**43**	**34**	**7**	**2**

TABLE 4.1 : DISTANCE OF MOUZAS FROM EDUCATIONAL FACILITIES BY GENDER

ADMINISTRATIVE UNIT	TYPE OF FACILITY	GENDER		RURAL POPULATED MOUZAS	MOUZAS REPORTING WITH FACILITY	AVERAGE DISTANCE	MOUZAS BY DISTANCE (IN KM) FROM THE EDUCATIONAL INSTITUTION			
							1 - 10	11 - 25	26 - 50	51 AND ABOVE
1	2	3		4	5	6	7	8	9	10
AHMADPUR EAST	PRIMARY SCHOOL	MALE	NUMBER	186	164	3	22	-	-	-
			PERCENT	100	88		12	-	-	-
		FEMALE	NUMBER	186	144	4	41	-	1	-
			PERCENT	100	77		22	-	1	-
	MIDDLE SCHOOL	MALE	NUMBER	186	71	5	110	5	-	-
			PERCENT	100	38		59	3	-	-
		FEMALE	NUMBER	186	45	6	133	7	-	1
			PERCENT	100	24		72	4	-	1
	HIGH/HIGHER SECONDARY SCHOOL	MALE	NUMBER	186	30	7	134	16	6	-
			PERCENT	100	16		72	9	3	-
		FEMALE	NUMBER	186	20	8	140	18	8	-
			PERCENT	100	11		75	10	4	-
	COLLEGE	MALE	NUMBER	186	4	14	84	76	22	-
			PERCENT	100	2		45	41	12	-
		FEMALE	NUMBER	186	2	13	95	76	13	-
			PERCENT	100	1		51	41	7	-
	VOCATIONAL CENTER	MALE	NUMBER	186	3	21	54	65	63	1
			PERCENT	100	2		29	35	34	1
		FEMALE	NUMBER	186	2	20	56	66	62	-
			PERCENT	100	1		30	35	33	-
	DEENI MADRASSA	MALE	NUMBER	186	54	11	86	34	12	-
			PERCENT	100	29		46	18	6	-
		FEMALE	NUMBER	186	33	12	99	40	13	1
			PERCENT	100	18		53	22	7	1
BAHAWALPUR SADDAR	PRIMARY SCHOOL	MALE	NUMBER	114	101	3	13	-	-	-
			PERCENT	100	89		11	-	-	-
		FEMALE	NUMBER	114	97	3	17	-	-	-
			PERCENT	100	85		15	-	-	-
	MIDDLE SCHOOL	MALE	NUMBER	114	53	5	56	5	-	-
			PERCENT	100	46		49	4	-	-
		FEMALE	NUMBER	114	49	6	58	7	-	-
			PERCENT	100	43		51	6	-	-
	HIGH/HIGHER SECONDARY SCHOOL	MALE	NUMBER	114	17	7	82	13	2	-
			PERCENT	100	15		72	11	2	-
		FEMALE	NUMBER	114	23	8	70	18	3	-
			PERCENT	100	20		61	16	3	-
	COLLEGE	MALE	NUMBER	114	8	19	28	54	24	-
			PERCENT	100	7		25	47	21	-
		FEMALE	NUMBER	114	10	20	26	54	24	-
			PERCENT	100	9		23	47	21	-
	VOCATIONAL CENTER	MALE	NUMBER	114	13	26	13	61	26	1
			PERCENT	100	11		11	54	23	1
		FEMALE	NUMBER	114	11	22	17	59	27	-
			PERCENT	100	10		15	52	24	-
	DEENI MADRASSA	MALE	NUMBER	114	36	14	37	33	8	-
			PERCENT	100	32		32	29	7	-
		FEMALE	NUMBER	114	34	15	38	31	11	-
			PERCENT	100	30		33	27	10	-
HASILPUR	PRIMARY SCHOOL	MALE	NUMBER	106	106	-	-	-	-	-
			PERCENT	100	100		-	-	-	-
		FEMALE	NUMBER	106	99	3	7	-	-	-
			PERCENT	100	93		7	-	-	-
	MIDDLE SCHOOL	MALE	NUMBER	106	29	6	69	8	-	-
			PERCENT	100	27		65	8	-	-
		FEMALE	NUMBER	106	29	6	67	10	-	-
			PERCENT	100	27		63	9	-	-
	HIGH/HIGHER SECONDARY SCHOOL	MALE	NUMBER	106	16	8	65	25	-	-
			PERCENT	100	15		61	24	-	-
		FEMALE	NUMBER	106	14	8	70	21	1	-
			PERCENT	100	13		66	20	1	-

TABLE 4.1 : DISTANCE OF MOUZAS FROM EDUCATIONAL FACILITIES BY GENDER

ADMINISTRATIVE UNIT	TYPE OF FACILITY	GENDER		RURAL POPULATED MOUZAS	MOUZAS REPORTING WITH FACILITY	AVERAGE DISTANCE	MOUZAS BY DISTANCE (IN KM) FROM THE EDUCATIONAL INSTITUTION			
							1 - 10	11 - 25	26 - 50	51 AND ABOVE
1	2	3		4	5	6	7	8	9	10
	COLLEGE	MALE	NUMBER	106	1	16	33	58	14	-
			PERCENT	100	1		31	55	13	-
		FEMALE	NUMBER	106	1	15	40	55	10	-
			PERCENT	100	1		38	52	9	-
	VOCATIONAL CENTER	MALE	NUMBER	106	1	20	22	51	32	-
			PERCENT	100	1		21	48	30	-
		FEMALE	NUMBER	106	1	20	24	51	30	-
			PERCENT	100	1		23	48	28	-
	DEENI MADRASSA	MALE	NUMBER	106	18	13	41	38	9	-
			PERCENT	100	17		39	36	8	-
		FEMALE	NUMBER	106	13	13	43	40	10	-
			PERCENT	100	12		41	38	9	-
KHAIRPUR TAMEWALI	PRIMARY SCHOOL	MALE	NUMBER	105	66	5	36	3	-	-
			PERCENT	100	63		34	3	-	-
		FEMALE	NUMBER	105	43	6	54	7	1	-
			PERCENT	100	41		51	7	1	-
	MIDDLE SCHOOL	MALE	NUMBER	105	20	7	72	13	-	-
			PERCENT	100	19		69	12	-	-
		FEMALE	NUMBER	105	13	8	67	24	1	-
			PERCENT	100	12		64	23	1	-
	HIGH/HIGHER SECONDARY SCHOOL	MALE	NUMBER	105	8	9	62	35	-	-
			PERCENT	100	8		59	33	-	-
		FEMALE	NUMBER	105	5	10	64	35	1	-
			PERCENT	100	5		61	33	1	-
	COLLEGE	MALE	NUMBER	105	3	15	37	55	10	-
			PERCENT	100	3		35	52	10	-
		FEMALE	NUMBER	105	2	15	38	54	11	-
			PERCENT	100	2		36	51	10	-
	VOCATIONAL CENTER	MALE	NUMBER	105	2	15	39	55	9	-
			PERCENT	100	2		37	52	9	-
		FEMALE	NUMBER	105	2	15	40	54	9	-
			PERCENT	100	2		38	51	9	-
	DEENI MADRASSA	MALE	NUMBER	105	11	12	49	42	3	-
			PERCENT	100	10		47	40	3	-
		FEMALE	NUMBER	105	2	13	50	45	8	-
			PERCENT	100	2		48	43	8	-
YAZMAN	PRIMARY SCHOOL	MALE	NUMBER	140	128	5	11	1	-	-
			PERCENT	100	91		8	1	-	-
		FEMALE	NUMBER	140	120	4	19	1	-	-
			PERCENT	100	86		14	1	-	-
	MIDDLE SCHOOL	MALE	NUMBER	140	34	6	95	10	-	1
			PERCENT	100	24		68	7	-	1
		FEMALE	NUMBER	140	44	7	86	9	-	1
			PERCENT	100	31		61	6	-	1
	HIGH/HIGHER SECONDARY SCHOOL	MALE	NUMBER	140	22	6	104	14	-	-
			PERCENT	100	16		74	10	-	-
		FEMALE	NUMBER	140	22	7	98	20	-	-
			PERCENT	100	16		70	14	-	-
	COLLEGE	MALE	NUMBER	140	1	13	63	68	8	-
			PERCENT	100	1		45	49	6	-
		FEMALE	NUMBER	140	5	12	75	54	5	1
			PERCENT	100	4		54	39	4	1
	VOCATIONAL CENTER	MALE	NUMBER	140	2	21	32	78	18	10
			PERCENT	100	1		23	56	13	7
		FEMALE	NUMBER	140	1	22	33	75	20	11
			PERCENT	100	1		24	54	14	8
	DEENI MADRASSA	MALE	NUMBER	140	19	16	58	47	7	9
			PERCENT	100	14		41	34	5	6
		FEMALE	NUMBER	140	10	17	51	64	6	9
			PERCENT	100	7		36	46	4	6

TABLE 4.1 : DISTANCE OF MOUZAS FROM EDUCATIONAL FACILITIES BY GENDER

ADMINISTRATIVE UNIT	TYPE OF FACILITY	GENDER		RURAL POPULATED MOUZAS	MOUZAS REPORTING WITH FACILITY	AVERAGE DISTANCE	MOUZAS BY DISTANCE (IN KM) FROM THE EDUCATIONAL INSTITUTION			
							1 - 10	11 - 25	26 - 50	51 AND ABOVE
1	2	3		4	5	6	7	8	9	10
CHOLISTAN	**PRIMARY SCHOOL**	**MALE**	**NUMBER**	**323**	**148**	**10**	**123**	**46**	**6**	**-**
			PERCENT	**100**	**46**		**38**	**14**	**2**	**-**
		FEMALE	**NUMBER**	**323**	**87**	**11**	**145**	**82**	**9**	**-**
			PERCENT	**100**	**27**		**45**	**25**	**3**	**-**
	MIDDLE SCHOOL	**MALE**	**NUMBER**	**323**	**24**	**12**	**177**	**110**	**12**	**-**
			PERCENT	**100**	**7**		**55**	**34**	**4**	**-**
		FEMALE	**NUMBER**	**323**	**19**	**14**	**160**	**126**	**17**	**1**
			PERCENT	**100**	**6**		**50**	**39**	**5**	*****
	HIGH/HIGHER SECONDARY SCHOOL	**MALE**	**NUMBER**	**323**	**7**	**15**	**131**	**162**	**23**	**-**
			PERCENT	**100**	**2**		**41**	**50**	**7**	**-**
		FEMALE	**NUMBER**	**323**	**7**	**16**	**119**	**170**	**27**	**-**
			PERCENT	**100**	**2**		**37**	**53**	**8**	**-**
	COLLEGE	**MALE**	**NUMBER**	**323**	**-**	**22**	**40**	**185**	**98**	**-**
			PERCENT	**100**	**-**		**12**	**57**	**30**	**-**
		FEMALE	**NUMBER**	**323**	**1**	**23**	**42**	**181**	**98**	**1**
			PERCENT	**100**	*****		**13**	**56**	**30**	*****
	VOCATIONAL CENTER	**MALE**	**NUMBER**	**323**	**-**	**24**	**35**	**183**	**103**	**2**
			PERCENT	**100**	**-**		**11**	**57**	**32**	**1**
		FEMALE	**NUMBER**	**323**	**-**	**23**	**35**	**182**	**103**	**3**
			PERCENT	**100**	**-**		**11**	**56**	**32**	**1**
	DEENI MADRASSA	**MALE**	**NUMBER**	**323**	**12**	**19**	**72**	**168**	**71**	**-**
			PERCENT	**100**	**4**		**22**	**52**	**22**	**-**
		FEMALE	**NUMBER**	**323**	**5**	**20**	**60**	**173**	**85**	**-**
			PERCENT	**100**	**2**		**19**	**54**	**26**	**-**
FORT ABBAS	PRIMARY SCHOOL	MALE	NUMBER	46	17	8	22	7	-	-
			PERCENT	100	37		48	15	-	-
		FEMALE	NUMBER	46	15	8	22	9	-	-
			PERCENT	100	33		48	20	-	-
	MIDDLE SCHOOL	MALE	NUMBER	46	2	11	29	14	1	-
			PERCENT	100	4		63	30	2	-
		FEMALE	NUMBER	46	2	11	28	15	1	-
			PERCENT	100	4		61	33	2	-
	HIGH/HIGHER SECONDARY SCHOOL	MALE	NUMBER	46	1	13	24	20	1	-
			PERCENT	100	2		52	43	2	-
		FEMALE	NUMBER	46	1	14	19	25	1	-
			PERCENT	100	2		41	54	2	-
	COLLEGE	MALE	NUMBER	46	-	19	10	24	12	-
			PERCENT	100	-		22	52	26	-
		FEMALE	NUMBER	46	1	19	11	20	14	-
			PERCENT	100	2		24	43	30	-
	VOCATIONAL CENTER	MALE	NUMBER	46	-	19	9	28	9	-
			PERCENT	100	-		20	61	20	-
		FEMALE	NUMBER	46	-	19	9	28	9	-
			PERCENT	100	-		20	61	20	-
	DEENI MADRASSA	MALE	NUMBER	46	-	16	15	23	8	-
			PERCENT	100	-		33	50	17	-
		FEMALE	NUMBER	46	-	17	15	22	9	-
			PERCENT	100	-		33	48	20	-
LIAQUATPUR	PRIMARY SCHOOL	MALE	NUMBER	133	46	9	68	15	4	-
			PERCENT	100	35		51	11	3	-
		FEMALE	NUMBER	133	21	12	63	44	5	-
			PERCENT	100	16		47	33	4	-
	MIDDLE SCHOOL	MALE	NUMBER	133	9	12	74	45	5	-
			PERCENT	100	7		56	34	4	-
		FEMALE	NUMBER	133	6	16	58	60	8	1
			PERCENT	100	5		44	45	6	1
	HIGH/HIGHER SECONDARY SCHOOL	MALE	NUMBER	133	2	16	47	72	12	-
			PERCENT	100	2		35	54	9	-
		FEMALE	NUMBER	133	2	17	41	75	15	-
			PERCENT	100	2		31	56	11	-

TABLE 4.1 : DISTANCE OF MOUZAS FROM EDUCATIONAL FACILITIES BY GENDER

ADMINISTRATIVE UNIT	TYPE OF FACILITY	GENDER		RURAL POPULATED MOUZAS	MOUZAS REPORTING WITH FACILITY	AVERAGE DISTANCE	MOUZAS BY DISTANCE (IN KM) FROM THE EDUCATIONAL INSTITUTION			
							1 - 10	11 - 25	26 - 50	51 AND ABOVE
1	2	3		4	5	6	7	8	9	10
	COLLEGE	MALE	NUMBER	133	-	25	4	74	55	-
			PERCENT	100	-		3	56	41	-
		FEMALE	NUMBER	133	-	25	4	76	53	-
			PERCENT	100	-		3	57	40	-
	VOCATIONAL CENTER	MALE	NUMBER	133	-	26	4	74	54	1
			PERCENT	100	-		3	56	41	1
		FEMALE	NUMBER	133	-	25	4	76	53	-
			PERCENT	100	-		3	57	40	-
	DEENI MADRASSA	MALE	NUMBER	133	2	22	15	72	44	-
			PERCENT	100	2		11	54	33	-
		FEMALE	NUMBER	133	-	23	7	81	45	-
			PERCENT	100	-		5	61	34	-
YAZMAN	PRIMARY SCHOOL	MALE	NUMBER	144	85	12	33	24	2	-
			PERCENT	100	59		23	17	1	-
		FEMALE	NUMBER	144	51	11	60	29	4	-
			PERCENT	100	35		42	20	3	-
	MIDDLE SCHOOL	MALE	NUMBER	144	13	12	74	51	6	-
			PERCENT	100	9		51	35	4	-
		FEMALE	NUMBER	144	11	13	74	51	8	-
			PERCENT	100	8		51	35	6	-
	HIGH/HIGHER SECONDARY SCHOOL	MALE	NUMBER	144	4	15	60	70	10	-
			PERCENT	100	3		42	49	7	-
		FEMALE	NUMBER	144	4	15	59	70	11	-
			PERCENT	100	3		41	49	8	-
	COLLEGE	MALE	NUMBER	144	-	20	26	87	31	-
			PERCENT	100	-		18	60	22	-
		FEMALE	NUMBER	144	-	22	27	85	31	1
			PERCENT	100	-		19	59	22	1
	VOCATIONAL CENTER	MALE	NUMBER	144	-	23	22	81	40	1
			PERCENT	100	-		15	56	28	1
		FEMALE	NUMBER	144	-	23	22	78	41	3
			PERCENT	100	-		15	54	28	2
	DEENI MADRASSA	MALE	NUMBER	144	10	17	42	73	19	-
			PERCENT	100	7		29	51	13	-
		FEMALE	NUMBER	144	5	19	38	70	31	-
			PERCENT	100	3		26	49	22	-
RAHIM YAR KHAN DISTRICT	**PRIMARY SCHOOL**	**MALE**	**NUMBER**	**1102**	**915**	**4**	**177**	**10**	**-**	**-**
			PERCENT	**100**	**83**		**16**	**1**	**-**	**-**
		FEMALE	**NUMBER**	**1102**	**825**	**5**	**246**	**28**	**3**	**-**
			PERCENT	**100**	**75**		**22**	**3**	*****	**-**
	MIDDLE SCHOOL	**MALE**	**NUMBER**	**1102**	**282**	**5**	**767**	**47**	**5**	**1**
			PERCENT	**100**	**26**		**70**	**4**	*****	*****
		FEMALE	**NUMBER**	**1102**	**220**	**7**	**797**	**66**	**7**	**12**
			PERCENT	**100**	**20**		**72**	**6**	**1**	**1**
	HIGH/HIGHER SECONDARY SCHOOL	**MALE**	**NUMBER**	**1102**	**143**	**7**	**834**	**110**	**12**	**3**
			PERCENT	**100**	**13**		**76**	**10**	**1**	*****
		FEMALE	**NUMBER**	**1102**	**88**	**9**	**819**	**149**	**31**	**15**
			PERCENT	**100**	**8**		**74**	**14**	**3**	**1**
	COLLEGE	**MALE**	**NUMBER**	**1102**	**5**	**20**	**299**	**490**	**290**	**18**
			PERCENT	**100**	*****		**27**	**44**	**26**	**2**
		FEMALE	**NUMBER**	**1102**	**11**	**18**	**353**	**504**	**217**	**17**
			PERCENT	**100**	**1**		**32**	**46**	**20**	**2**
	VOCATIONAL CENTER	**MALE**	**NUMBER**	**1102**	**12**	**21**	**293**	**472**	**297**	**28**
			PERCENT	**100**	**1**		**27**	**43**	**27**	**3**
		FEMALE	**NUMBER**	**1102**	**11**	**21**	**285**	**472**	**307**	**27**
			PERCENT	**100**	**1**		**26**	**43**	**28**	**2**
	DEENI MADRASSA	**MALE**	**NUMBER**	**1102**	**238**	**15**	**461**	**218**	**163**	**22**
			PERCENT	**100**	**22**		**42**	**20**	**15**	**2**
		FEMALE	**NUMBER**	**1102**	**119**	**18**	**419**	**331**	**206**	**27**
			PERCENT	**100**	**11**		**38**	**30**	**19**	**2**

TABLE 4.1 : DISTANCE OF MOUZAS FROM EDUCATIONAL FACILITIES BY GENDER

ADMINISTRATIVE UNIT	TYPE OF FACILITY	GENDER		RURAL POPULATED MOUZAS	MOUZAS REPORTING WITH FACILITY	AVERAGE DISTANCE	MOUZAS BY DISTANCE (IN KM) FROM THE EDUCATIONAL INSTITUTION			
							1 - 10	11 - 25	26 - 50	51 AND ABOVE
1	2	3		4	5	6	7	8	9	10
KHANPUR	PRIMARY SCHOOL	MALE	NUMBER	252	206	3	44	2	-	-
			PERCENT	100	82		17	1	-	-
		FEMALE	NUMBER	252	194	4	54	4	-	-
			PERCENT	100	77		21	2	-	-
	MIDDLE SCHOOL	MALE	NUMBER	252	68	4	178	6	-	-
			PERCENT	100	27		71	2	-	-
		FEMALE	NUMBER	252	64	5	181	7	-	-
			PERCENT	100	25		72	3	-	-
	HIGH/HIGHER SECONDARY SCHOOL	MALE	NUMBER	252	34	5	202	16	-	-
			PERCENT	100	13		80	6	-	-
		FEMALE	NUMBER	252	20	6	210	22	-	-
			PERCENT	100	8		83	9	-	-
	COLLEGE	MALE	NUMBER	252	2	14	94	130	26	-
			PERCENT	100	1		37	52	10	-
		FEMALE	NUMBER	252	5	12	114	125	8	-
			PERCENT	100	2		45	50	3	-
	VOCATIONAL CENTER	MALE	NUMBER	252	1	17	84	139	26	2
			PERCENT	100	*		33	55	10	1
		FEMALE	NUMBER	252	2	15	88	134	27	1
			PERCENT	100	1		35	53	11	*
	DEENI MADRASSA	MALE	NUMBER	252	64	10	126	51	11	-
			PERCENT	100	25		50	20	4	-
		FEMALE	NUMBER	252	27	13	122	83	19	1
			PERCENT	100	11		48	33	8	*
LIAQUATPUR	PRIMARY SCHOOL	MALE	NUMBER	235	203	4	29	3	-	-
			PERCENT	100	86		12	1	-	-
		FEMALE	NUMBER	235	186	6	42	7	-	-
			PERCENT	100	79		18	3	-	-
	MIDDLE SCHOOL	MALE	NUMBER	235	58	5	164	12	1	-
			PERCENT	100	25		70	5	*	-
		FEMALE	NUMBER	235	41	6	174	19	1	-
			PERCENT	100	17		74	8	*	-
	HIGH/HIGHER SECONDARY SCHOOL	MALE	NUMBER	235	30	6	176	28	1	-
			PERCENT	100	13		75	12	*	-
		FEMALE	NUMBER	235	17	8	168	48	2	-
			PERCENT	100	7		71	20	1	-
	COLLEGE	MALE	NUMBER	235	1	15	98	94	42	-
			PERCENT	100	*		42	40	18	-
		FEMALE	NUMBER	235	4	15	98	102	31	-
			PERCENT	100	2		42	43	13	-
	VOCATIONAL CENTER	MALE	NUMBER	235	2	17	98	83	52	-
			PERCENT	100	1		42	35	22	-
		FEMALE	NUMBER	235	1	17	94	84	56	-
			PERCENT	100	*		40	36	24	-
	DEENI MADRASSA	MALE	NUMBER	235	88	8	113	32	2	-
			PERCENT	100	37		48	14	1	-
		FEMALE	NUMBER	235	58	11	111	53	13	-
			PERCENT	100	25		47	23	6	-
RAHIM YAR KHAN	PRIMARY SCHOOL	MALE	NUMBER	304	254	4	47	3	-	-
			PERCENT	100	84		15	1	-	-
		FEMALE	NUMBER	304	220	4	80	4	-	-
			PERCENT	100	72		26	1	-	-
	MIDDLE SCHOOL	MALE	NUMBER	304	80	5	217	7	-	-
			PERCENT	100	26		71	2	-	-
		FEMALE	NUMBER	304	61	5	234	8	1	-
			PERCENT	100	20		77	3	*	-
	HIGH/HIGHER SECONDARY SCHOOL	MALE	NUMBER	304	38	6	249	16	1	-
			PERCENT	100	13		82	5	*	-
		FEMALE	NUMBER	304	23	8	243	30	8	-
			PERCENT	100	8		80	10	3	-

TABLE 4.1 : DISTANCE OF MOUZAS FROM EDUCATIONAL FACILITIES BY GENDER

ADMINISTRATIVE UNIT	TYPE OF FACILITY	GENDER		RURAL POPULATED MOUZAS	MOUZAS REPORTING WITH FACILITY	AVERAGE DISTANCE	MOUZAS BY DISTANCE (IN KM) FROM THE EDUCATIONAL INSTITUTION			
							1 - 10	11 - 25	26 - 50	51 AND ABOVE
1	2	3		4	5	6	7	8	9	10
	COLLEGE	MALE	NUMBER	304	-	23	59	122	120	3
			PERCENT	100	-		19	40	39	1
		FEMALE	NUMBER	304	1	19	83	139	80	1
			PERCENT	100	*		27	46	26	*
	VOCATIONAL CENTER	MALE	NUMBER	304	8	23	65	107	115	9
			PERCENT	100	3		21	35	38	3
		FEMALE	NUMBER	304	5	24	58	112	120	9
			PERCENT	100	2		19	37	39	3
	DEENI MADRASSA	MALE	NUMBER	304	39	19	106	68	86	5
			PERCENT	100	13		35	22	28	2
		FEMALE	NUMBER	304	14	21	89	99	93	9
			PERCENT	100	5		29	33	31	3
SADIQABAD	PRIMARY SCHOOL	MALE	NUMBER	311	252	4	57	2	-	-
			PERCENT	100	81		18	1	-	-
		FEMALE	NUMBER	311	225	7	70	13	3	-
			PERCENT	100	72		23	4	1	-
	MIDDLE SCHOOL	MALE	NUMBER	311	76	7	208	22	4	1
			PERCENT	100	24		67	7	1	*
		FEMALE	NUMBER	311	54	10	208	32	5	12
			PERCENT	100	17		67	10	2	4
	HIGH/HIGHER SECONDARY SCHOOL	MALE	NUMBER	311	41	10	207	50	10	3
			PERCENT	100	13		67	16	3	1
		FEMALE	NUMBER	311	28	13	198	49	21	15
			PERCENT	100	9		64	16	7	5
	COLLEGE	MALE	NUMBER	311	2	24	48	144	102	15
			PERCENT	100	1		15	46	33	5
		FEMALE	NUMBER	311	1	23	58	138	98	16
			PERCENT	100	*		19	44	32	5
	VOCATIONAL CENTER	MALE	NUMBER	311	1	24	46	143	104	17
			PERCENT	100	*		15	46	33	5
		FEMALE	NUMBER	311	3	26	45	142	104	17
			PERCENT	100	1		14	46	33	5
	DEENI MADRASSA	MALE	NUMBER	311	47	19	116	67	64	17
			PERCENT	100	15		37	22	21	5
		FEMALE	NUMBER	311	20	22	97	96	81	17
			PERCENT	100	6		31	31	26	5
D.G.KHAN DIVISION	**PRIMARY SCHOOL**	**MALE**	**NUMBER**	**2770**	**2034**	**4**	**666**	**62**	**5**	**3**
			PERCENT	**100**	**73**		**24**	**2**	**0**	**0**
		FEMALE	**NUMBER**	**2770**	**1654**	**5**	**896**	**148**	**62**	**10**
			PERCENT	**100**	**60**		**32**	**5**	**2**	**0**
	MIDDLE SCHOOL	**MALE**	**NUMBER**	**2770**	**725**	**5**	**1694**	**299**	**40**	**12**
			PERCENT	**100**	**26**		**61**	**11**	**1**	**0**
		FEMALE	**NUMBER**	**2770**	**587**	**6**	**1634**	**398**	**125**	**26**
			PERCENT	**100**	**21**		**59**	**14**	**5**	**1**
	HIGH/HIGHER SECONDARY SCHOOL	**MALE**	**NUMBER**	**2770**	**326**	**7**	**1745**	**528**	**152**	**19**
			PERCENT	**100**	**12**		**63**	**19**	**5**	**1**
		FEMALE	**NUMBER**	**2770**	**219**	**8**	**1614**	**635**	**257**	**45**
			PERCENT	**100**	**8**		**58**	**23**	**9**	**2**
	COLLEGE	**MALE**	**NUMBER**	**2770**	**54**	**16**	**759**	**1122**	**637**	**198**
			PERCENT	**100**	**2**		**27**	**41**	**23**	**7**
		FEMALE	**NUMBER**	**2770**	**59**	**15**	**892**	**1042**	**568**	**209**
			PERCENT	**100**	**2**		**32**	**38**	**21**	**8**
	VOCATIONAL CENTER	**MALE**	**NUMBER**	**2770**	**66**	**18**	**757**	**1073**	**660**	**214**
			PERCENT	**100**	**2**		**27**	**39**	**24**	**8**
		FEMALE	**NUMBER**	**2770**	**62**	**18**	**766**	**1075**	**655**	**212**
			PERCENT	**100**	**2**		**28**	**39**	**24**	**8**
	DEENI MADRASSA	**MALE**	**NUMBER**	**2770**	**650**	**11**	**1159**	**592**	**242**	**127**
			PERCENT	**100**	**23**		**42**	**21**	**9**	**5**
		FEMALE	**NUMBER**	**2770**	**369**	**12**	**1164**	**759**	**332**	**146**
			PERCENT	**100**	**13**		**42**	**27**	**12**	**5**

TABLE 4.1 : DISTANCE OF MOUZAS FROM EDUCATIONAL FACILITIES BY GENDER

ADMINISTRATIVE UNIT	TYPE OF FACILITY	GENDER		RURAL POPULATED MOUZAS	MOUZAS REPORTING WITH FACILITY	AVERAGE DISTANCE	MOUZAS BY DISTANCE (IN KM) FROM THE EDUCATIONAL INSTITUTION			
							1 - 10	11 - 25	26 - 50	51 AND ABOVE
1	2	3		4	5	6	7	8	9	10
DERA GHAZI KHAN DISTRICT	PRIMARY SCHOOL	MALE	NUMBER	772	502	6	238	30	2	-
			PERCENT	100	65		31	4	*	-
		FEMALE	NUMBER	772	335	11	315	76	44	2
			PERCENT	100	43		41	10	6	*
	MIDDLE SCHOOL	MALE	NUMBER	772	169	9	456	127	20	-
			PERCENT	100	22		59	16	3	-
		FEMALE	NUMBER	772	110	14	407	149	91	15
			PERCENT	100	14		53	19	12	2
	HIGH/HIGHER SECONDARY SCHOOL	MALE	NUMBER	772	73	13	429	167	99	4
			PERCENT	100	9		56	22	13	1
		FEMALE	NUMBER	772	41	18	352	179	173	27
			PERCENT	100	5		46	23	22	3
	COLLEGE	MALE	NUMBER	772	6	35	110	234	268	154
			PERCENT	100	1		14	30	35	20
		FEMALE	NUMBER	772	5	35	136	221	250	160
			PERCENT	100	1		18	29	32	21
	VOCATIONAL CENTER	MALE	NUMBER	772	6	35	98	226	278	164
			PERCENT	100	1		13	29	36	21
		FEMALE	NUMBER	772	2	35	104	227	278	161
			PERCENT	100	*		13	29	36	21
	DEENI MADRASSA	MALE	NUMBER	772	159	28	250	123	130	110
			PERCENT	100	21		32	16	17	14
		FEMALE	NUMBER	772	103	30	217	167	169	116
			PERCENT	100	13		28	22	22	15
DE-EXCLUDED AREA D.G	PRIMARY SCHOOL	MALE	NUMBER	330	163	6	144	21	2	-
			PERCENT	100	49		44	6	1	-
		FEMALE	NUMBER	330	78	13	156	52	42	2
			PERCENT	100	24		47	16	13	1
	MIDDLE SCHOOL	MALE	NUMBER	330	33	11	203	76	18	-
			PERCENT	100	10		62	23	5	-
		FEMALE	NUMBER	330	15	21	127	86	87	15
			PERCENT	100	5		38	26	26	5
	HIGH/HIGHER SECONDARY SCHOOL	MALE	NUMBER	330	12	18	146	86	82	4
			PERCENT	100	4		44	26	25	1
		FEMALE	NUMBER	330	2	27	74	78	150	26
			PERCENT	100	1		22	24	45	8
	COLLEGE	MALE	NUMBER	330	-	54	7	32	148	143
			PERCENT	100	-		2	10	45	43
		FEMALE	NUMBER	330	1	53	18	35	130	146
			PERCENT	100	*		5	11	39	44
	VOCATIONAL CENTER	MALE	NUMBER	330	-	48	7	39	144	140
			PERCENT	100	-		2	12	44	42
		FEMALE	NUMBER	330	-	48	6	39	148	137
			PERCENT	100	-		2	12	45	42
	DEENI MADRASSA	MALE	NUMBER	330	6	45	48	51	115	110
			PERCENT	100	2		15	15	35	33
		FEMALE	NUMBER	330	2	46	43	45	127	113
			PERCENT	100	1		13	14	38	34
DERA GHAZI KHAN	PRIMARY SCHOOL	MALE	NUMBER	158	129	6	24	5	-	-
			PERCENT	100	82		15	3	-	-
		FEMALE	NUMBER	158	90	8	54	13	1	-
			PERCENT	100	57		34	8	1	-
	MIDDLE SCHOOL	MALE	NUMBER	158	51	7	85	21	1	-
			PERCENT	100	32		54	13	1	-
		FEMALE	NUMBER	158	37	8	95	25	1	-
			PERCENT	100	23		60	16	1	-
	HIGH/HIGHER SECONDARY SCHOOL	MALE	NUMBER	158	23	8	101	33	1	-
			PERCENT	100	15		64	21	1	-
		FEMALE	NUMBER	158	13	9	105	36	4	-
			PERCENT	100	8		66	23	3	-

TABLE 4.1 : DISTANCE OF MOUZAS FROM EDUCATIONAL FACILITIES BY GENDER

ADMINISTRATIVE UNIT	TYPE OF FACILITY	GENDER		RURAL POPULATED MOUZAS	MOUZAS REPORTING WITH FACILITY	AVERAGE DISTANCE	MOUZAS BY DISTANCE (IN KM) FROM THE EDUCATIONAL INSTITUTION			
							1 - 10	11 - 25	26 - 50	51 AND ABOVE
1	2	3		4	5	6	7	8	9	10
	COLLEGE	MALE	NUMBER	158	4	17	45	86	22	1
			PERCENT	100	3		28	54	14	1
		FEMALE	NUMBER	158	-	19	47	76	34	1
			PERCENT	100	-		30	48	22	1
	VOCATIONAL CENTER	MALE	NUMBER	158	3	22	34	77	42	2
			PERCENT	100	2		22	49	27	1
		FEMALE	NUMBER	158	-	21	38	77	42	1
			PERCENT	100	-		24	49	27	1
	DEENI MADRASSA	MALE	NUMBER	158	56	10	70	26	6	-
			PERCENT	100	35		44	16	4	-
		FEMALE	NUMBER	158	34	15	53	51	20	-
			PERCENT	100	22		34	32	13	-
KOT CHHUTTA	PRIMARY SCHOOL	MALE	NUMBER	100	77	7	20	3	-	-
			PERCENT	100	77		20	3	-	-
		FEMALE	NUMBER	100	66	7	28	6	-	-
			PERCENT	100	66		28	6	-	-
	MIDDLE SCHOOL	MALE	NUMBER	100	34	7	53	12	1	-
			PERCENT	100	34		53	12	1	-
		FEMALE	NUMBER	100	23	8	59	16	2	-
			PERCENT	100	23		59	16	2	-
	HIGH/HIGHER SECONDARY SCHOOL	MALE	NUMBER	100	12	10	61	17	10	-
			PERCENT	100	12		61	17	10	-
		FEMALE	NUMBER	100	7	11	60	24	9	-
			PERCENT	100	7		60	24	9	-
	COLLEGE	MALE	NUMBER	100	1	21	24	38	36	1
			PERCENT	100	1		24	38	36	1
		FEMALE	NUMBER	100	3	25	31	32	32	2
			PERCENT	100	3		31	32	32	2
	VOCATIONAL CENTER	MALE	NUMBER	100	1	21	26	41	28	4
			PERCENT	100	1		26	41	28	4
		FEMALE	NUMBER	100	-	22	27	42	26	5
			PERCENT	100	-		27	42	26	5
	DEENI MADRASSA	MALE	NUMBER	100	25	10	46	26	3	-
			PERCENT	100	25		46	26	3	-
		FEMALE	NUMBER	100	12	16	46	28	11	3
			PERCENT	100	12		46	28	11	3
TAUNSA	PRIMARY SCHOOL	MALE	NUMBER	184	133	4	50	1	-	-
			PERCENT	100	72		27	1	-	-
		FEMALE	NUMBER	184	101	5	77	5	1	-
			PERCENT	100	55		42	3	1	-
	MIDDLE SCHOOL	MALE	NUMBER	184	51	6	115	18	-	-
			PERCENT	100	28		63	10	-	-
		FEMALE	NUMBER	184	35	7	126	22	1	-
			PERCENT	100	19		68	12	1	-
	HIGH/HIGHER SECONDARY SCHOOL	MALE	NUMBER	184	26	8	121	31	6	-
			PERCENT	100	14		66	17	3	-
		FEMALE	NUMBER	184	19	11	113	41	10	1
			PERCENT	100	10		61	22	5	1
	COLLEGE	MALE	NUMBER	184	1	24	34	78	62	9
			PERCENT	100	1		18	42	34	5
		FEMALE	NUMBER	184	1	23	40	78	54	11
			PERCENT	100	1		22	42	29	6
	VOCATIONAL CENTER	MALE	NUMBER	184	2	28	31	69	64	18
			PERCENT	100	1		17	38	35	10
		FEMALE	NUMBER	184	2	31	33	69	62	18
			PERCENT	100	1		18	38	34	10
	DEENI MADRASSA	MALE	NUMBER	184	72	9	86	20	6	-
			PERCENT	100	39		47	11	3	-
		FEMALE	NUMBER	184	55	12	75	43	11	-
			PERCENT	100	30		41	23	6	-

TABLE 4.1 : DISTANCE OF MOUZAS FROM EDUCATIONAL FACILITIES BY GENDER

ADMINISTRATIVE UNIT	TYPE OF FACILITY	GENDER		RURAL POPULATED MOUZAS	MOUZAS REPORTING WITH FACILITY	AVERAGE DISTANCE	MOUZAS BY DISTANCE (IN KM) FROM THE EDUCATIONAL INSTITUTION			
							1 - 10	11 - 25	26 - 50	51 AND ABOVE
1	2	3		4	5	6	7	8	9	10
LAYYAH DISTRICT	PRIMARY SCHOOL	MALE	NUMBER	651	558	4	90	2	1	-
			PERCENT	100	86		14	*	*	-
		FEMALE	NUMBER	651	515	5	122	11	3	-
			PERCENT	100	79		19	2	*	-
	MIDDLE SCHOOL	MALE	NUMBER	651	206	5	413	30	1	1
			PERCENT	100	32		63	5	*	*
		FEMALE	NUMBER	651	207	6	394	45	5	-
			PERCENT	100	32		61	7	1	-
	HIGH/HIGHER SECONDARY SCHOOL	MALE	NUMBER	651	85	7	479	80	4	3
			PERCENT	100	13		74	12	1	*
		FEMALE	NUMBER	651	64	9	452	109	24	2
			PERCENT	100	10		69	17	4	*
	COLLEGE	MALE	NUMBER	651	10	16	264	308	65	4
			PERCENT	100	2		41	47	10	1
		FEMALE	NUMBER	651	10	13	313	273	54	1
			PERCENT	100	2		48	42	8	*
	VOCATIONAL CENTER	MALE	NUMBER	651	12	16	238	316	82	3
			PERCENT	100	2		37	49	13	*
		FEMALE	NUMBER	651	10	16	239	317	82	3
			PERCENT	100	2		37	49	13	*
	DEENI MADRASSA	MALE	NUMBER	651	127	11	297	199	27	1
			PERCENT	100	20		46	31	4	*
		FEMALE	NUMBER	651	52	12	320	238	41	-
			PERCENT	100	8		49	37	6	-
CHOUBARA	PRIMARY SCHOOL	MALE	NUMBER	120	108	4	12	-	-	-
			PERCENT	100	90		10	-	-	-
		FEMALE	NUMBER	120	92	5	26	1	1	-
			PERCENT	100	77		22	1	1	-
	MIDDLE SCHOOL	MALE	NUMBER	120	25	5	92	3	-	-
			PERCENT	100	21		77	3	-	-
		FEMALE	NUMBER	120	21	6	86	10	3	-
			PERCENT	100	18		72	8	3	-
	HIGH/HIGHER SECONDARY SCHOOL	MALE	NUMBER	120	11	7	94	14	1	-
			PERCENT	100	9		78	12	1	-
		FEMALE	NUMBER	120	4	14	66	30	20	-
			PERCENT	100	3		55	25	17	-
	COLLEGE	MALE	NUMBER	120	2	23	24	48	46	-
			PERCENT	100	2		20	40	38	-
		FEMALE	NUMBER	120	-	24	23	48	48	1
			PERCENT	100	-		19	40	40	1
	VOCATIONAL CENTER	MALE	NUMBER	120	2	23	25	47	45	1
			PERCENT	100	2		21	39	38	1
		FEMALE	NUMBER	120	2	24	24	45	48	1
			PERCENT	100	2		20	38	40	1
	DEENI MADRASSA	MALE	NUMBER	120	13	13	62	29	16	-
			PERCENT	100	11		52	24	13	-
		FEMALE	NUMBER	120	8	15	54	35	23	-
			PERCENT	100	7		45	29	19	-
KAROR LAL ESAN	PRIMARY SCHOOL	MALE	NUMBER	225	203	4	20	2	-	-
			PERCENT	100	90		9	1	-	-
		FEMALE	NUMBER	225	191	5	31	3	-	-
			PERCENT	100	85		14	1	-	-
	MIDDLE SCHOOL	MALE	NUMBER	225	83	6	130	11	-	1
			PERCENT	100	37		58	5	-	*
		FEMALE	NUMBER	225	89	6	123	12	1	-
			PERCENT	100	40		55	5	*	-
	HIGH/HIGHER SECONDARY SCHOOL	MALE	NUMBER	225	31	8	161	28	2	3
			PERCENT	100	14		72	12	1	1
		FEMALE	NUMBER	225	23	8	162	35	3	2
			PERCENT	100	10		72	16	1	1

TABLE 4.1 : DISTANCE OF MOUZAS FROM EDUCATIONAL FACILITIES BY GENDER

ADMINISTRATIVE UNIT	TYPE OF FACILITY	GENDER		RURAL POPULATED MOUZAS	MOUZAS REPORTING WITH FACILITY	AVERAGE DISTANCE	MOUZAS BY DISTANCE (IN KM) FROM THE EDUCATIONAL INSTITUTION			
							1 - 10	11 - 25	26 - 50	51 AND ABOVE
1	2	3		4	5	6	7	8	9	10
	COLLEGE	MALE	NUMBER	225	4	13	92	118	10	1
			PERCENT	100	2		41	52	4	*
		FEMALE	NUMBER	225	3	12	105	113	4	-
			PERCENT	100	1		47	50	2	-
	VOCATIONAL CENTER	MALE	NUMBER	225	6	14	87	119	13	-
			PERCENT	100	3		39	53	6	-
		FEMALE	NUMBER	225	6	13	87	121	11	-
			PERCENT	100	3		39	54	5	-
	DEENI MADRASSA	MALE	NUMBER	225	51	11	89	81	4	-
			PERCENT	100	23		40	36	2	-
		FEMALE	NUMBER	225	22	12	101	93	9	-
			PERCENT	100	10		45	41	4	-
LAYYAH	PRIMARY SCHOOL	MALE	NUMBER	306	247	4	58	-	1	-
			PERCENT	100	81		19	-	*	-
		FEMALE	NUMBER	306	232	6	65	7	2	-
			PERCENT	100	76		21	2	1	-
	MIDDLE SCHOOL	MALE	NUMBER	306	98	5	191	16	1	-
			PERCENT	100	32		62	5	*	-
		FEMALE	NUMBER	306	97	6	185	23	1	-
			PERCENT	100	32		60	8	*	-
	HIGH/HIGHER SECONDARY SCHOOL	MALE	NUMBER	306	43	7	224	38	1	-
			PERCENT	100	14		73	12	*	-
		FEMALE	NUMBER	306	37	7	224	44	1	-
			PERCENT	100	12		73	14	*	-
	COLLEGE	MALE	NUMBER	306	4	15	148	142	9	3
			PERCENT	100	1		48	46	3	1
		FEMALE	NUMBER	306	7	10	185	112	2	-
			PERCENT	100	2		60	37	1	-
	VOCATIONAL CENTER	MALE	NUMBER	306	4	14	126	150	24	2
			PERCENT	100	1		41	49	8	1
		FEMALE	NUMBER	306	2	15	128	151	23	2
			PERCENT	100	1		42	49	8	1
	DEENI MADRASSA	MALE	NUMBER	306	63	11	146	89	7	1
			PERCENT	100	21		48	29	2	*
		FEMALE	NUMBER	306	22	11	165	110	9	-
			PERCENT	100	7		54	36	3	-
MUZAFFARGARH DISTRICT	**PRIMARY SCHOOL**	**MALE**	**NUMBER**	**891**	**662**	**4**	**221**	**7**	**1**	**-**
			PERCENT	**100**	**74**		**25**	**1**	*****	**-**
		FEMALE	**NUMBER**	**891**	**559**	**5**	**304**	**24**	**4**	**-**
			PERCENT	**100**	**63**		**34**	**3**	*****	**-**
	MIDDLE SCHOOL	**MALE**	**NUMBER**	**891**	**264**	**7**	**545**	**69**	**12**	**1**
			PERCENT	**100**	**30**		**61**	**8**	**1**	*****
		FEMALE	**NUMBER**	**891**	**207**	**8**	**556**	**112**	**15**	**1**
			PERCENT	**100**	**23**		**62**	**13**	**2**	*****
	HIGH/HIGHER SECONDARY SCHOOL	**MALE**	**NUMBER**	**891**	**120**	**9**	**573**	**169**	**27**	**2**
			PERCENT	**100**	**13**		**64**	**19**	**3**	*****
		FEMALE	**NUMBER**	**891**	**88**	**10**	**563**	**209**	**28**	**3**
			PERCENT	**100**	**10**		**63**	**23**	**3**	*****
	COLLEGE	**MALE**	**NUMBER**	**891**	**32**	**19**	**262**	**395**	**194**	**8**
			PERCENT	**100**	**4**		**29**	**44**	**22**	**1**
		FEMALE	**NUMBER**	**891**	**38**	**17**	**321**	**359**	**165**	**8**
			PERCENT	**100**	**4**		**36**	**40**	**19**	**1**
	VOCATIONAL CENTER	**MALE**	**NUMBER**	**891**	**43**	**19**	**288**	**352**	**192**	**16**
			PERCENT	**100**	**5**		**32**	**40**	**22**	**2**
		FEMALE	**NUMBER**	**891**	**44**	**19**	**293**	**349**	**188**	**17**
			PERCENT	**100**	**5**		**33**	**39**	**21**	**2**
	DEENI MADRASSA	**MALE**	**NUMBER**	**891**	**293**	**11**	**387**	**155**	**55**	**1**
			PERCENT	**100**	**33**		**43**	**17**	**6**	*****
		FEMALE	**NUMBER**	**891**	**186**	**12**	**430**	**203**	**68**	**4**
			PERCENT	**100**	**21**		**48**	**23**	**8**	*****

TABLE 4.1 : DISTANCE OF MOUZAS FROM EDUCATIONAL FACILITIES BY GENDER

ADMINISTRATIVE UNIT	TYPE OF FACILITY	GENDER		RURAL POPULATED MOUZAS	MOUZAS REPORTING WITH FACILITY	AVERAGE DISTANCE	MOUZAS BY DISTANCE (IN KM) FROM THE EDUCATIONAL INSTITUTION			
							1 - 10	11 - 25	26 - 50	51 AND ABOVE
1	2	3		4	5	6	7	8	9	10
ALIPUR	PRIMARY SCHOOL	MALE	NUMBER	97	69	7	26	2	-	-
			PERCENT	100	71		27	2	-	-
		FEMALE	NUMBER	97	60	9	29	7	1	-
			PERCENT	100	62		30	7	1	-
	MIDDLE SCHOOL	MALE	NUMBER	97	29	11	44	19	5	-
			PERCENT	100	30		45	20	5	-
		FEMALE	NUMBER	97	24	12	43	22	8	-
			PERCENT	100	25		44	23	8	-
	HIGH/HIGHER SECONDARY SCHOOL	MALE	NUMBER	97	13	11	52	24	8	-
			PERCENT	100	13		54	25	8	-
		FEMALE	NUMBER	97	8	13	46	31	11	1
			PERCENT	100	8		47	32	11	1
	COLLEGE	MALE	NUMBER	97	1	23	29	28	37	2
			PERCENT	100	1		30	29	38	2
		FEMALE	NUMBER	97	-	23	30	26	38	3
			PERCENT	100	-		31	27	39	3
	VOCATIONAL CENTER	MALE	NUMBER	97	4	22	31	27	33	2
			PERCENT	100	4		32	28	34	2
		FEMALE	NUMBER	97	1	22	33	27	33	3
			PERCENT	100	1		34	28	34	3
	DEENI MADRASSA	MALE	NUMBER	97	39	14	29	19	10	-
			PERCENT	100	40		30	20	10	-
		FEMALE	NUMBER	97	26	14	35	25	11	-
			PERCENT	100	27		36	26	11	-
JATOI	PRIMARY SCHOOL	MALE	NUMBER	73	61	5	11	1	-	-
			PERCENT	100	84		15	1	-	-
		FEMALE	NUMBER	73	52	5	19	2	-	-
			PERCENT	100	71		26	3	-	-
	MIDDLE SCHOOL	MALE	NUMBER	73	32	6	40	1	-	-
			PERCENT	100	44		55	1	-	-
		FEMALE	NUMBER	73	22	6	45	6	-	-
			PERCENT	100	30		62	8	-	-
	HIGH/HIGHER SECONDARY SCHOOL	MALE	NUMBER	73	13	8	45	15	-	-
			PERCENT	100	18		62	21	-	-
		FEMALE	NUMBER	73	4	8	51	18	-	-
			PERCENT	100	5		70	25	-	-
	COLLEGE	MALE	NUMBER	73	-	15	26	42	5	-
			PERCENT	100	-		36	58	7	-
		FEMALE	NUMBER	73	-	13	34	36	3	-
			PERCENT	100	-		47	49	4	-
	VOCATIONAL CENTER	MALE	NUMBER	73	-	14	32	38	3	-
			PERCENT	100	-		44	52	4	-
		FEMALE	NUMBER	73	-	14	32	38	3	-
			PERCENT	100	-		44	52	4	-
	DEENI MADRASSA	MALE	NUMBER	73	37	8	28	8	-	-
			PERCENT	100	51		38	11	-	-
		FEMALE	NUMBER	73	25	9	36	12	-	-
			PERCENT	100	34		49	16	-	-
KOT ADDU	PRIMARY SCHOOL	MALE	NUMBER	316	255	4	58	2	1	-
			PERCENT	100	81		18	1	*	-
		FEMALE	NUMBER	316	218	5	86	10	2	-
			PERCENT	100	69		27	3	1	-
	MIDDLE SCHOOL	MALE	NUMBER	316	105	7	180	25	6	-
			PERCENT	100	33		57	8	2	-
		FEMALE	NUMBER	316	93	9	158	58	7	-
			PERCENT	100	29		50	18	2	-
	HIGH/HIGHER SECONDARY SCHOOL	MALE	NUMBER	316	58	10	171	73	14	-
			PERCENT	100	18		54	23	4	-
		FEMALE	NUMBER	316	56	11	151	95	13	1
			PERCENT	100	18		48	30	4	*

TABLE 4.1 : DISTANCE OF MOUZAS FROM EDUCATIONAL FACILITIES BY GENDER

ADMINISTRATIVE UNIT	TYPE OF FACILITY	GENDER		RURAL POPULATED MOUZAS	MOUZAS REPORTING WITH FACILITY	AVERAGE DISTANCE	MOUZAS BY DISTANCE (IN KM) FROM THE EDUCATIONAL INSTITUTION			
							1 - 10	11 - 25	26 - 50	51 AND ABOVE
1	2	3		4	5	6	7	8	9	10
	COLLEGE	MALE	NUMBER	316	27	15	100	151	38	-
			PERCENT	100	9		32	48	12	-
		FEMALE	NUMBER	316	33	15	107	141	34	1
			PERCENT	100	10		34	45	11	*
	VOCATIONAL CENTER	MALE	NUMBER	316	36	16	96	147	36	1
			PERCENT	100	11		30	47	11	*
		FEMALE	NUMBER	316	39	16	96	147	33	1
			PERCENT	100	12		30	47	10	*
	DEENI MADRASSA	MALE	NUMBER	316	101	13	111	78	26	-
			PERCENT	100	32		35	25	8	-
		FEMALE	NUMBER	316	67	13	119	104	26	-
			PERCENT	100	21		38	33	8	-
MUZAFFARGARH	PRIMARY SCHOOL	MALE	NUMBER	405	277	4	126	2	-	-
			PERCENT	100	68		31	*	-	-
		FEMALE	NUMBER	405	229	4	170	5	1	-
			PERCENT	100	57		42	1	*	-
	MIDDLE SCHOOL	MALE	NUMBER	405	98	6	281	24	1	1
			PERCENT	100	24		69	6	*	*
		FEMALE	NUMBER	405	68	6	310	26	-	1
			PERCENT	100	17		77	6	-	*
	HIGH/HIGHER SECONDARY SCHOOL	MALE	NUMBER	405	36	8	305	57	5	2
			PERCENT	100	9		75	14	1	*
		FEMALE	NUMBER	405	20	8	315	65	4	1
			PERCENT	100	5		78	16	1	*
	COLLEGE	MALE	NUMBER	405	4	21	107	174	114	6
			PERCENT	100	1		26	43	28	1
		FEMALE	NUMBER	405	5	18	150	156	90	4
			PERCENT	100	1		37	39	22	1
	VOCATIONAL CENTER	MALE	NUMBER	405	3	22	129	140	120	13
			PERCENT	100	1		32	35	30	3
		FEMALE	NUMBER	405	4	22	132	137	119	13
			PERCENT	100	1		33	34	29	3
	DEENI MADRASSA	MALE	NUMBER	405	116	10	219	50	19	1
			PERCENT	100	29		54	12	5	*
		FEMALE	NUMBER	405	68	11	240	62	31	4
			PERCENT	100	17		59	15	8	1
RAJANPUR DISTRICT	**PRIMARY SCHOOL**	**MALE**	**NUMBER**	**456**	**312**	**8**	**117**	**23**	**1**	**3**
			PERCENT	**100**	**68**		**26**	**5**	*****	**1**
		FEMALE	**NUMBER**	**456**	**245**	**11**	**155**	**37**	**11**	**8**
			PERCENT	**100**	**54**		**34**	**8**	**2**	**2**
	MIDDLE SCHOOL	**MALE**	**NUMBER**	**456**	**86**	**10**	**280**	**73**	**7**	**10**
			PERCENT	**100**	**19**		**61**	**16**	**2**	**2**
		FEMALE	**NUMBER**	**456**	**63**	**11**	**277**	**92**	**14**	**10**
			PERCENT	**100**	**14**		**61**	**20**	**3**	**2**
	HIGH/HIGHER SECONDARY SCHOOL	**MALE**	**NUMBER**	**456**	**48**	**12**	**264**	**112**	**22**	**10**
			PERCENT	**100**	**11**		**58**	**25**	**5**	**2**
		FEMALE	**NUMBER**	**456**	**26**	**14**	**247**	**138**	**32**	**13**
			PERCENT	**100**	**6**		**54**	**30**	**7**	**3**
	COLLEGE	**MALE**	**NUMBER**	**456**	**6**	**24**	**123**	**185**	**110**	**32**
			PERCENT	**100**	**1**		**27**	**41**	**24**	**7**
		FEMALE	**NUMBER**	**456**	**6**	**24**	**122**	**189**	**99**	**40**
			PERCENT	**100**	**1**		**27**	**41**	**22**	**9**
	VOCATIONAL CENTER	**MALE**	**NUMBER**	**456**	**5**	**23**	**133**	**179**	**108**	**31**
			PERCENT	**100**	**1**		**29**	**39**	**24**	**7**
		FEMALE	**NUMBER**	**456**	**6**	**23**	**130**	**182**	**107**	**31**
			PERCENT	**100**	**1**		**29**	**40**	**23**	**7**
	DEENI MADRASSA	**MALE**	**NUMBER**	**456**	**71**	**14**	**225**	**115**	**30**	**15**
			PERCENT	**100**	**16**		**49**	**25**	**7**	**3**
		FEMALE	**NUMBER**	**456**	**28**	**18**	**197**	**151**	**54**	**26**
			PERCENT	**100**	**6**		**43**	**33**	**12**	**6**

TABLE 4.1 : DISTANCE OF MOUZAS FROM EDUCATIONAL FACILITIES BY GENDER

ADMINISTRATIVE UNIT	TYPE OF FACILITY	GENDER		RURAL POPULATED MOUZAS	MOUZAS REPORTING WITH FACILITY	AVERAGE DISTANCE	MOUZAS BY DISTANCE (IN KM) FROM THE EDUCATIONAL INSTITUTION			
							1 - 10	11 - 25	26 - 50	51 AND ABOVE
1	2	3		4	5	6	7	8	9	10
DE-EXCLUDED AREA	PRIMARY SCHOOL	MALE	NUMBER	22	7	26	4	7	1	3
			PERCENT	100	32		18	32	5	14
		FEMALE	NUMBER	22	2	43	-	7	5	8
			PERCENT	100	9		-	32	23	36
	MIDDLE SCHOOL	MALE	NUMBER	22	-	52	-	5	7	10
			PERCENT	100	-		-	23	32	45
		FEMALE	NUMBER	22	-	52	-	5	7	10
			PERCENT	100	-		-	23	32	45
	HIGH/HIGHER SECONDARY SCHOOL	MALE	NUMBER	22	-	52	-	5	7	10
			PERCENT	100	-		-	23	32	45
		FEMALE	NUMBER	22	-	58	-	4	5	13
			PERCENT	100	-		-	18	23	59
	COLLEGE	MALE	NUMBER	22	-	79	-	2	1	19
			PERCENT	100	-		-	9	5	86
		FEMALE	NUMBER	22	-	79	-	2	1	19
			PERCENT	100	-		-	9	5	86
	VOCATIONAL CENTER	MALE	NUMBER	22	1	72	-	2	2	17
			PERCENT	100	5		-	9	9	77
		FEMALE	NUMBER	22	-	73	-	2	2	18
			PERCENT	100	-		-	9	9	82
	DEENI MADRASSA	MALE	NUMBER	22	-	52	-	5	7	10
			PERCENT	100	-		-	23	32	45
		FEMALE	NUMBER	22	-	52	-	5	7	10
			PERCENT	100	-		-	23	32	45
JAMPUR	PRIMARY SCHOOL	MALE	NUMBER	164	133	7	26	5	-	-
			PERCENT	100	81		16	3	-	-
		FEMALE	NUMBER	164	110	7	46	8	-	-
			PERCENT	100	67		28	5	-	-
	MIDDLE SCHOOL	MALE	NUMBER	164	36	8	98	30	-	-
			PERCENT	100	22		60	18	-	-
		FEMALE	NUMBER	164	28	9	102	34	-	-
			PERCENT	100	17		62	21	-	-
	HIGH/HIGHER SECONDARY SCHOOL	MALE	NUMBER	164	17	10	103	37	7	-
			PERCENT	100	10		63	23	4	-
		FEMALE	NUMBER	164	7	12	99	45	13	-
			PERCENT	100	4		60	27	8	-
	COLLEGE	MALE	NUMBER	164	2	25	35	60	57	10
			PERCENT	100	1		21	37	35	6
		FEMALE	NUMBER	164	2	24	39	62	51	10
			PERCENT	100	1		24	38	31	6
	VOCATIONAL CENTER	MALE	NUMBER	164	1	23	46	57	50	10
			PERCENT	100	1		28	35	30	6
		FEMALE	NUMBER	164	2	24	44	58	50	10
			PERCENT	100	1		27	35	30	6
	DEENI MADRASSA	MALE	NUMBER	164	26	14	86	35	12	5
			PERCENT	100	16		52	21	7	3
		FEMALE	NUMBER	164	11	17	78	40	27	8
			PERCENT	100	7		48	24	16	5
RAJANPUR	PRIMARY SCHOOL	MALE	NUMBER	199	130	5	65	4	-	-
			PERCENT	100	65		33	2	-	-
		FEMALE	NUMBER	199	104	6	83	11	1	-
			PERCENT	100	52		42	6	1	-
	MIDDLE SCHOOL	MALE	NUMBER	199	33	6	145	21	-	-
			PERCENT	100	17		73	11	-	-
		FEMALE	NUMBER	199	22	8	143	33	1	-
			PERCENT	100	11		72	17	1	-
	HIGH/HIGHER SECONDARY SCHOOL	MALE	NUMBER	199	20	9	125	51	3	-
			PERCENT	100	10		63	26	2	-
		FEMALE	NUMBER	199	11	11	115	68	5	-
			PERCENT	100	6		58	34	3	-

TABLE 4.1 : DISTANCE OF MOUZAS FROM EDUCATIONAL FACILITIES BY GENDER

ADMINISTRATIVE UNIT	TYPE OF FACILITY	GENDER		RURAL POPULATED MOUZAS	MOUZAS REPORTING WITH FACILITY	AVERAGE DISTANCE	MOUZAS BY DISTANCE (IN KM) FROM THE EDUCATIONAL INSTITUTION			
							1 - 10	11 - 25	26 - 50	51 AND ABOVE
1	2	3		4	5	6	7	8	9	10
	COLLEGE	MALE	NUMBER	199	2	16	70	104	22	1
			PERCENT	100	1		35	52	11	1
		FEMALE	NUMBER	199	1	16	72	105	20	1
			PERCENT	100	1		36	53	10	1
	VOCATIONAL CENTER	MALE	NUMBER	199	2	15	73	101	23	-
			PERCENT	100	1		37	51	12	-
		FEMALE	NUMBER	199	-	15	74	102	23	-
			PERCENT	100	-		37	51	12	-
	DEENI MADRASSA	MALE	NUMBER	199	25	10	113	58	3	-
			PERCENT	100	13		57	29	2	-
		FEMALE	NUMBER	199	8	12	101	85	5	-
			PERCENT	100	4		51	43	3	-
ROJHAN	PRIMARY SCHOOL	MALE	NUMBER	71	42	8	22	7	-	-
			PERCENT	100	59		31	10	-	-
		FEMALE	NUMBER	71	29	12	26	11	5	-
			PERCENT	100	41		37	15	7	-
	MIDDLE SCHOOL	MALE	NUMBER	71	17	10	37	17	-	-
			PERCENT	100	24		52	24	-	-
		FEMALE	NUMBER	71	13	13	32	20	6	-
			PERCENT	100	18		45	28	8	-
	HIGH/HIGHER SECONDARY SCHOOL	MALE	NUMBER	71	11	12	36	19	5	-
			PERCENT	100	15		51	27	7	-
		FEMALE	NUMBER	71	8	15	33	21	9	-
			PERCENT	100	11		46	30	13	-
	COLLEGE	MALE	NUMBER	71	2	25	18	19	30	2
			PERCENT	100	3		25	27	42	3
		FEMALE	NUMBER	71	3	32	11	20	27	10
			PERCENT	100	4		15	28	38	14
	VOCATIONAL CENTER	MALE	NUMBER	71	1	28	14	19	33	4
			PERCENT	100	1		20	27	46	6
		FEMALE	NUMBER	71	4	28	12	20	32	3
			PERCENT	100	6		17	28	45	4
	DEENI MADRASSA	MALE	NUMBER	71	20	14	26	17	8	-
			PERCENT	100	28		37	24	11	-
		FEMALE	NUMBER	71	9	27	18	21	15	8
			PERCENT	100	13		25	30	21	11
FAISALABAD DIVISION	**PRIMARY SCHOOL**	**MALE**	**NUMBER**	**2321**	**2103**	**4**	**210**	**8**	**-**	**-**
			PERCENT	**100**	**91**		**9**	**0**	**0**	**0**
		FEMALE	**NUMBER**	**2321**	**1999**	**5**	**306**	**15**	**1**	**-**
			PERCENT	**100**	**86**		**13**	**1**	**0**	**0**
	MIDDLE SCHOOL	**MALE**	**NUMBER**	**2321**	**892**	**5**	**1352**	**73**	**4**	**-**
			PERCENT	**100**	**38**		**58**	**3**	**0**	**0**
		FEMALE	**NUMBER**	**2321**	**932**	**6**	**1282**	**99**	**7**	**1**
			PERCENT	**100**	**40**		**55**	**4**	**0**	**0**
	HIGH/HIGHER SECONDARY SCHOOL	**MALE**	**NUMBER**	**2321**	**453**	**7**	**1648**	**192**	**28**	**-**
			PERCENT	**100**	**20**		**71**	**8**	**1**	**0**
		FEMALE	**NUMBER**	**2321**	**396**	**8**	**1584**	**299**	**39**	**3**
			PERCENT	**100**	**17**		**68**	**13**	**2**	**0**
	COLLEGE	**MALE**	**NUMBER**	**2321**	**35**	**16**	**951**	**1036**	**276**	**23**
			PERCENT	**100**	**2**		**41**	**45**	**12**	**1**
		FEMALE	**NUMBER**	**2321**	**39**	**15**	**981**	**1024**	**245**	**32**
			PERCENT	**100**	**2**		**42**	**44**	**11**	**1**
	VOCATIONAL CENTER	**MALE**	**NUMBER**	**2321**	**18**	**18**	**789**	**1075**	**365**	**74**
			PERCENT	**100**	**1**		**34**	**46**	**16**	**3**
		FEMALE	**NUMBER**	**2321**	**20**	**18**	**782**	**1078**	**360**	**81**
			PERCENT	**100**	**1**		**34**	**46**	**16**	**3**
	DEENI MADRASSA	**MALE**	**NUMBER**	**2321**	**568**	**11**	**1064**	**559**	**121**	**9**
			PERCENT	**100**	**24**		**46**	**24**	**5**	**0**
		FEMALE	**NUMBER**	**2321**	**469**	**12**	**1049**	**626**	**151**	**26**
			PERCENT	**100**	**20**		**45**	**27**	**7**	**1**

TABLE 4.1 : DISTANCE OF MOUZAS FROM EDUCATIONAL FACILITIES BY GENDER

ADMINISTRATIVE UNIT	TYPE OF FACILITY	GENDER		RURAL POPULATED MOUZAS	MOUZAS REPORTING WITH FACILITY	AVERAGE DISTANCE	MOUZAS BY DISTANCE (IN KM) FROM THE EDUCATIONAL INSTITUTION			
							1 - 10	11 - 25	26 - 50	51 AND ABOVE
1	2	3		4	5	6	7	8	9	10
CHINIOT DISTRICT	**PRIMARY SCHOOL**	**MALE**	**NUMBER**	**339**	**299**	**4**	**39**	**1**	**-**	**-**
			PERCENT	**100**	**88**		**12**	*****	**-**	**-**
		FEMALE	**NUMBER**	**339**	**280**	**4**	**56**	**3**	**-**	**-**
			PERCENT	**100**	**83**		**17**	**1**	**-**	**-**
	MIDDLE SCHOOL	**MALE**	**NUMBER**	**339**	**86**	**6**	**232**	**18**	**3**	**-**
			PERCENT	**100**	**25**		**68**	**5**	**1**	**-**
		FEMALE	**NUMBER**	**339**	**67**	**6**	**241**	**27**	**4**	**-**
			PERCENT	**100**	**20**		**71**	**8**	**1**	**-**
	HIGH/HIGHER SECONDARY SCHOOL	**MALE**	**NUMBER**	**339**	**48**	**7**	**255**	**31**	**5**	**-**
			PERCENT	**100**	**14**		**75**	**9**	**1**	**-**
		FEMALE	**NUMBER**	**339**	**26**	**9**	**233**	**71**	**8**	**1**
			PERCENT	**100**	**8**		**69**	**21**	**2**	*****
	COLLEGE	**MALE**	**NUMBER**	**339**	**4**	**16**	**120**	**166**	**48**	**1**
			PERCENT	**100**	**1**		**35**	**49**	**14**	*****
		FEMALE	**NUMBER**	**339**	**6**	**16**	**110**	**174**	**48**	**1**
			PERCENT	**100**	**2**		**32**	**51**	**14**	*****
	VOCATIONAL CENTER	**MALE**	**NUMBER**	**339**	**3**	**19**	**88**	**178**	**69**	**1**
			PERCENT	**100**	**1**		**26**	**53**	**20**	*****
		FEMALE	**NUMBER**	**339**	**5**	**19**	**85**	**176**	**69**	**4**
			PERCENT	**100**	**1**		**25**	**52**	**20**	**1**
	DEENI MADRASSA	**MALE**	**NUMBER**	**339**	**32**	**13**	**141**	**141**	**25**	**-**
			PERCENT	**100**	**9**		**42**	**42**	**7**	**-**
		FEMALE	**NUMBER**	**339**	**21**	**14**	**146**	**138**	**33**	**1**
			PERCENT	**100**	**6**		**43**	**41**	**10**	*****
BHAWANA	PRIMARY SCHOOL	MALE	NUMBER	104	97	6	6	1	-	-
			PERCENT	100	93		6	1	-	-
		FEMALE	NUMBER	104	93	5	10	1	-	-
			PERCENT	100	89		10	1	-	-
	MIDDLE SCHOOL	MALE	NUMBER	104	25	7	68	9	2	-
			PERCENT	100	24		65	9	2	-
		FEMALE	NUMBER	104	17	8	72	12	3	-
			PERCENT	100	16		69	12	3	-
	HIGH/HIGHER SECONDARY SCHOOL	MALE	NUMBER	104	17	8	71	14	2	-
			PERCENT	100	16		68	13	2	-
		FEMALE	NUMBER	104	4	10	62	36	2	-
			PERCENT	100	4		60	35	2	-
	COLLEGE	MALE	NUMBER	104	1	13	48	51	4	-
			PERCENT	100	1		46	49	4	-
		FEMALE	NUMBER	104	1	14	37	61	5	-
			PERCENT	100	1		36	59	5	-
	VOCATIONAL CENTER	MALE	NUMBER	104	1	17	31	57	15	-
			PERCENT	100	1		30	55	14	-
		FEMALE	NUMBER	104	1	18	30	56	15	2
			PERCENT	100	1		29	54	14	2
	DEENI MADRASSA	MALE	NUMBER	104	7	12	50	42	5	-
			PERCENT	100	7		48	40	5	-
		FEMALE	NUMBER	104	3	13	52	44	4	1
			PERCENT	100	3		50	42	4	1
CHINIOT	PRIMARY SCHOOL	MALE	NUMBER	108	93	4	15	-	-	-
			PERCENT	100	86		14	-	-	-
		FEMALE	NUMBER	108	85	4	23	-	-	-
			PERCENT	100	79		21	-	-	-
	MIDDLE SCHOOL	MALE	NUMBER	108	29	5	78	1	-	-
			PERCENT	100	27		72	1	-	-
		FEMALE	NUMBER	108	24	5	81	3	-	-
			PERCENT	100	22		75	3	-	-
	HIGH/HIGHER SECONDARY SCHOOL	MALE	NUMBER	108	12	6	88	7	1	-
			PERCENT	100	11		81	6	1	-
		FEMALE	NUMBER	108	7	8	83	15	3	-
			PERCENT	100	6		77	14	3	-

TABLE 4.1 : DISTANCE OF MOUZAS FROM EDUCATIONAL FACILITIES BY GENDER

ADMINISTRATIVE UNIT	TYPE OF FACILITY	GENDER		RURAL POPULATED MOUZAS	MOUZAS REPORTING WITH FACILITY	AVERAGE DISTANCE	MOUZAS BY DISTANCE (IN KM) FROM THE EDUCATIONAL INSTITUTION			
							1 - 10	11 - 25	26 - 50	51 AND ABOVE
1	2	3		4	5	6	7	8	9	10
	COLLEGE	MALE	NUMBER	108	-	14	40	61	7	-
			PERCENT	100	-		37	56	6	-
		FEMALE	NUMBER	108	-	16	36	60	12	-
			PERCENT	100	-		33	56	11	-
	VOCATIONAL CENTER	MALE	NUMBER	108	-	16	35	61	12	-
			PERCENT	100	-		32	56	11	-
		FEMALE	NUMBER	108	-	16	35	61	12	-
			PERCENT	100	-		32	56	11	-
	DEENI MADRASSA	MALE	NUMBER	108	11	15	34	54	9	-
			PERCENT	100	10		31	50	8	-
		FEMALE	NUMBER	108	10	15	38	48	12	-
			PERCENT	100	9		35	44	11	-
LALIAN	PRIMARY SCHOOL	MALE	NUMBER	127	109	3	18	-	-	-
			PERCENT	100	86		14	-	-	-
		FEMALE	NUMBER	127	102	5	23	2	-	-
			PERCENT	100	80		18	2	-	-
	MIDDLE SCHOOL	MALE	NUMBER	127	32	5	86	8	1	-
			PERCENT	100	25		68	6	1	-
		FEMALE	NUMBER	127	26	6	88	12	1	-
			PERCENT	100	20		69	9	1	-
	HIGH/HIGHER SECONDARY SCHOOL	MALE	NUMBER	127	19	7	96	10	2	-
			PERCENT	100	15		76	8	2	-
		FEMALE	NUMBER	127	15	9	88	20	3	1
			PERCENT	100	12		69	16	2	1
	COLLEGE	MALE	NUMBER	127	3	21	32	54	37	1
			PERCENT	100	2		25	43	29	1
		FEMALE	NUMBER	127	5	19	37	53	31	1
			PERCENT	100	4		29	42	24	1
	VOCATIONAL CENTER	MALE	NUMBER	127	2	22	22	60	42	1
			PERCENT	100	2		17	47	33	1
		FEMALE	NUMBER	127	4	24	20	59	42	2
			PERCENT	100	3		16	46	33	2
	DEENI MADRASSA	MALE	NUMBER	127	14	12	57	45	11	-
			PERCENT	100	11		45	35	9	-
		FEMALE	NUMBER	127	8	13	56	46	17	-
			PERCENT	100	6		44	36	13	-
FAISALABAD DISTRICT	**PRIMARY SCHOOL**	**MALE**	**NUMBER**	**782**	**755**	**5**	**24**	**3**	**-**	**-**
			PERCENT	**100**	**97**		**3**	*****	**-**	**-**
		FEMALE	**NUMBER**	**782**	**730**	**5**	**48**	**4**	**-**	**-**
			PERCENT	**100**	**93**		**6**	**1**	**-**	**-**
	MIDDLE SCHOOL	**MALE**	**NUMBER**	**782**	**381**	**4**	**388**	**13**	**-**	**-**
			PERCENT	**100**	**49**		**50**	**2**	**-**	**-**
		FEMALE	**NUMBER**	**782**	**416**	**5**	**341**	**25**	**-**	**-**
			PERCENT	**100**	**53**		**44**	**3**	**-**	**-**
	HIGH/HIGHER SECONDARY SCHOOL	**MALE**	**NUMBER**	**782**	**194**	**6**	**527**	**56**	**5**	**-**
			PERCENT	**100**	**25**		**67**	**7**	**1**	**-**
		FEMALE	**NUMBER**	**782**	**184**	**7**	**502**	**90**	**6**	**-**
			PERCENT	**100**	**24**		**64**	**12**	**1**	**-**
	COLLEGE	**MALE**	**NUMBER**	**782**	**11**	**13**	**358**	**365**	**46**	**2**
			PERCENT	**100**	**1**		**46**	**47**	**6**	*****
		FEMALE	**NUMBER**	**782**	**12**	**12**	**393**	**347**	**28**	**2**
			PERCENT	**100**	**2**		**50**	**44**	**4**	*****
	VOCATIONAL CENTER	**MALE**	**NUMBER**	**782**	**8**	**14**	**331**	**388**	**55**	**-**
			PERCENT	**100**	**1**		**42**	**50**	**7**	**-**
		FEMALE	**NUMBER**	**782**	**7**	**14**	**329**	**393**	**53**	**-**
			PERCENT	**100**	**1**		**42**	**50**	**7**	**-**
	DEENI MADRASSA	**MALE**	**NUMBER**	**782**	**210**	**11**	**355**	**188**	**28**	**1**
			PERCENT	**100**	**27**		**45**	**24**	**4**	*****
		FEMALE	**NUMBER**	**782**	**189**	**11**	**352**	**210**	**31**	**-**
			PERCENT	**100**	**24**		**45**	**27**	**4**	**-**

TABLE 4.1 : DISTANCE OF MOUZAS FROM EDUCATIONAL FACILITIES BY GENDER

ADMINISTRATIVE UNIT	TYPE OF FACILITY	GENDER		RURAL POPULATED MOUZAS	MOUZAS REPORTING WITH FACILITY	AVERAGE DISTANCE	MOUZAS BY DISTANCE (IN KM) FROM THE EDUCATIONAL INSTITUTION			
							1 - 10	11 - 25	26 - 50	51 AND ABOVE
1	2	3		4	5	6	7	8	9	10
CHAK JHUMRA	PRIMARY SCHOOL	MALE	NUMBER	65	62	3	3	-	-	-
			PERCENT	100	95		5	-	-	-
		FEMALE	NUMBER	65	60	3	5	-	-	-
			PERCENT	100	92		8	-	-	-
	MIDDLE SCHOOL	MALE	NUMBER	65	29	5	36	-	-	-
			PERCENT	100	45		55	-	-	-
		FEMALE	NUMBER	65	32	5	33	-	-	-
			PERCENT	100	49		51	-	-	-
	HIGH/HIGHER SECONDARY SCHOOL	MALE	NUMBER	65	16	5	48	1	-	-
			PERCENT	100	25		74	2	-	-
		FEMALE	NUMBER	65	18	5	47	-	-	-
			PERCENT	100	28		72	-	-	-
	COLLEGE	MALE	NUMBER	65	2	10	50	12	-	1
			PERCENT	100	3		77	18	-	2
		FEMALE	NUMBER	65	1	9	51	13	-	-
			PERCENT	100	2		78	20	-	-
	VOCATIONAL CENTER	MALE	NUMBER	65	1	11	35	29	-	-
			PERCENT	100	2		54	45	-	-
		FEMALE	NUMBER	65	-	11	37	28	-	-
			PERCENT	100	-		57	43	-	-
	DEENI MADRASSA	MALE	NUMBER	65	47	7	16	2	-	-
			PERCENT	100	72		25	3	-	-
		FEMALE	NUMBER	65	48	7	16	1	-	-
			PERCENT	100	74		25	2	-	-
FAISALABAD CITY	PRIMARY SCHOOL	MALE	NUMBER	2	2	-	-	-	-	-
			PERCENT	100	100		-	-	-	-
		FEMALE	NUMBER	2	2	-	-	-	-	-
			PERCENT	100	100		-	-	-	-
	MIDDLE SCHOOL	MALE	NUMBER	2	1	3	1	-	-	-
			PERCENT	100	50		50	-	-	-
		FEMALE	NUMBER	2	1	3	1	-	-	-
			PERCENT	100	50		50	-	-	-
	HIGH/HIGHER SECONDARY SCHOOL	MALE	NUMBER	2	-	4	2	-	-	-
			PERCENT	100	-		100	-	-	-
		FEMALE	NUMBER	2	-	4	2	-	-	-
			PERCENT	100	-		100	-	-	-
	COLLEGE	MALE	NUMBER	2	-	10	1	1	-	-
			PERCENT	100	-		50	50	-	-
		FEMALE	NUMBER	2	-	10	1	1	-	-
			PERCENT	100	-		50	50	-	-
	VOCATIONAL CENTER	MALE	NUMBER	2	-	9	1	1	-	-
			PERCENT	100	-		50	50	-	-
		FEMALE	NUMBER	2	-	9	1	1	-	-
			PERCENT	100	-		50	50	-	-
	DEENI MADRASSA	MALE	NUMBER	2	1	3	1	-	-	-
			PERCENT	100	50		50	-	-	-
		FEMALE	NUMBER	2	1	3	1	-	-	-
			PERCENT	100	50		50	-	-	-
FAISALABAD SADAR	PRIMARY SCHOOL	MALE	NUMBER	171	171	-	-	-	-	-
			PERCENT	100	100		-	-	-	-
		FEMALE	NUMBER	171	170	3	1	-	-	-
			PERCENT	100	99		1	-	-	-
	MIDDLE SCHOOL	MALE	NUMBER	171	114	3	57	-	-	-
			PERCENT	100	67		33	-	-	-
		FEMALE	NUMBER	171	130	4	40	1	-	-
			PERCENT	100	76		23	1	-	-
	HIGH/HIGHER SECONDARY SCHOOL	MALE	NUMBER	171	66	4	102	3	-	-
			PERCENT	100	39		60	2	-	-
		FEMALE	NUMBER	171	74	5	91	6	-	-
			PERCENT	100	43		53	4	-	-

TABLE 4.1 : DISTANCE OF MOUZAS FROM EDUCATIONAL FACILITIES BY GENDER

ADMINISTRATIVE UNIT	TYPE OF FACILITY	GENDER		RURAL POPULATED MOUZAS	MOUZAS REPORTING WITH FACILITY	AVERAGE DISTANCE	MOUZAS BY DISTANCE (IN KM) FROM THE EDUCATIONAL INSTITUTION			
							1 - 10	11 - 25	26 - 50	51 AND ABOVE
1	2	3		4	5	6	7	8	9	10
	COLLEGE	MALE	NUMBER	171	2	13	83	71	15	-
			PERCENT	100	1		49	42	9	-
		FEMALE	NUMBER	171	5	12	87	64	15	-
			PERCENT	100	3		51	37	9	-
	VOCATIONAL CENTER	MALE	NUMBER	171	3	15	63	82	23	-
			PERCENT	100	2		37	48	13	-
		FEMALE	NUMBER	171	3	15	63	82	23	-
			PERCENT	100	2		37	48	13	-
	DEENI MADRASSA	MALE	NUMBER	171	37	14	73	46	14	1
			PERCENT	100	22		43	27	8	1
		FEMALE	NUMBER	171	36	13	70	51	14	-
			PERCENT	100	21		41	30	8	-
JARANWALA	PRIMARY SCHOOL	MALE	NUMBER	259	251	3	8	-	-	-
			PERCENT	100	97		3	-	-	-
		FEMALE	NUMBER	259	247	3	12	-	-	-
			PERCENT	100	95		5	-	-	-
	MIDDLE SCHOOL	MALE	NUMBER	259	102	4	152	5	-	-
			PERCENT	100	39		59	2	-	-
		FEMALE	NUMBER	259	116	5	135	8	-	-
			PERCENT	100	45		52	3	-	-
	HIGH/HIGHER SECONDARY SCHOOL	MALE	NUMBER	259	56	6	181	18	4	-
			PERCENT	100	22		70	7	2	-
		FEMALE	NUMBER	259	47	7	172	35	5	-
			PERCENT	100	18		66	14	2	-
	COLLEGE	MALE	NUMBER	259	4	15	96	134	25	-
			PERCENT	100	2		37	52	10	-
		FEMALE	NUMBER	259	4	13	120	124	10	1
			PERCENT	100	2		46	48	4	*
	VOCATIONAL CENTER	MALE	NUMBER	259	3	15	89	142	25	-
			PERCENT	100	1		34	55	10	-
		FEMALE	NUMBER	259	3	15	88	145	23	-
			PERCENT	100	1		34	56	9	-
	DEENI MADRASSA	MALE	NUMBER	259	63	11	119	65	12	-
			PERCENT	100	24		46	25	5	-
		FEMALE	NUMBER	259	47	12	116	81	15	-
			PERCENT	100	18		45	31	6	-
SAMMUNDRI	PRIMARY SCHOOL	MALE	NUMBER	116	116	-	-	-	-	-
			PERCENT	100	100		-	-	-	-
		FEMALE	NUMBER	116	112	9	2	2	-	-
			PERCENT	100	97		2	2	-	-
	MIDDLE SCHOOL	MALE	NUMBER	116	65	4	47	4	-	-
			PERCENT	100	56		41	3	-	-
		FEMALE	NUMBER	116	81	5	30	5	-	-
			PERCENT	100	70		26	4	-	-
	HIGH/HIGHER SECONDARY SCHOOL	MALE	NUMBER	116	30	6	72	13	1	-
			PERCENT	100	26		62	11	1	-
		FEMALE	NUMBER	116	33	6	71	11	1	-
			PERCENT	100	28		61	9	1	-
	COLLEGE	MALE	NUMBER	116	2	12	51	59	4	-
			PERCENT	100	2		44	51	3	-
		FEMALE	NUMBER	116	1	12	58	55	1	1
			PERCENT	100	1		50	47	1	1
	VOCATIONAL CENTER	MALE	NUMBER	116	1	13	49	60	6	-
			PERCENT	100	1		42	52	5	-
		FEMALE	NUMBER	116	1	12	51	58	6	-
			PERCENT	100	1		44	50	5	-
	DEENI MADRASSA	MALE	NUMBER	116	44	12	35	35	2	-
			PERCENT	100	38		30	30	2	-
		FEMALE	NUMBER	116	42	11	40	32	2	-
			PERCENT	100	36		34	28	2	-

TABLE 4.1 : DISTANCE OF MOUZAS FROM EDUCATIONAL FACILITIES BY GENDER

ADMINISTRATIVE UNIT	TYPE OF FACILITY	GENDER		RURAL POPULATED MOUZAS	MOUZAS REPORTING WITH FACILITY	AVERAGE DISTANCE	MOUZAS BY DISTANCE (IN KM) FROM THE EDUCATIONAL INSTITUTION			
							1 - 10	11 - 25	26 - 50	51 AND ABOVE
1	2	3		4	5	6	7	8	9	10
TANDLIAN WALA	PRIMARY SCHOOL	MALE	NUMBER	169	153	6	13	3	-	-
			PERCENT	100	91		8	2	-	-
		FEMALE	NUMBER	169	139	5	28	2	-	-
			PERCENT	100	82		17	1	-	-
	MIDDLE SCHOOL	MALE	NUMBER	169	70	5	95	4	-	-
			PERCENT	100	41		56	2	-	-
		FEMALE	NUMBER	169	56	6	102	11	-	-
			PERCENT	100	33		60	7	-	-
	HIGH/HIGHER SECONDARY SCHOOL	MALE	NUMBER	169	26	8	122	21	-	-
			PERCENT	100	15		72	12	-	-
		FEMALE	NUMBER	169	12	9	119	38	-	-
			PERCENT	100	7		70	22	-	-
	COLLEGE	MALE	NUMBER	169	1	14	77	88	2	1
			PERCENT	100	1		46	52	1	1
		FEMALE	NUMBER	169	1	13	76	90	2	-
			PERCENT	100	1		45	53	1	-
	VOCATIONAL CENTER	MALE	NUMBER	169	-	12	94	74	1	-
			PERCENT	100	-		56	44	1	-
		FEMALE	NUMBER	169	-	12	89	79	1	-
			PERCENT	100	-		53	47	1	-
	DEENI MADRASSA	MALE	NUMBER	169	18	10	111	40	-	-
			PERCENT	100	11		66	24	-	-
		FEMALE	NUMBER	169	15	10	109	45	-	-
			PERCENT	100	9		64	27	-	-
JHANG DISTRICT	**PRIMARY SCHOOL**	**MALE**	**NUMBER**	**668**	**555**	**3**	**109**	**4**	**-**	**-**
			PERCENT	**100**	**83**		**16**	**1**	**-**	**-**
		FEMALE	**NUMBER**	**668**	**521**	**4**	**140**	**6**	**1**	**-**
			PERCENT	**100**	**78**		**21**	**1**	*****	**-**
	MIDDLE SCHOOL	**MALE**	**NUMBER**	**668**	**229**	**5**	**404**	**34**	**1**	**-**
			PERCENT	**100**	**34**		**60**	**5**	*****	**-**
		FEMALE	**NUMBER**	**668**	**183**	**6**	**442**	**39**	**3**	**1**
			PERCENT	**100**	**27**		**66**	**6**	*****	*****
	HIGH/HIGHER SECONDARY SCHOOL	**MALE**	**NUMBER**	**668**	**125**	**7**	**455**	**70**	**18**	**-**
			PERCENT	**100**	**19**		**68**	**10**	**3**	**-**
		FEMALE	**NUMBER**	**668**	**79**	**9**	**462**	**100**	**25**	**2**
			PERCENT	**100**	**12**		**69**	**15**	**4**	*****
	COLLEGE	**MALE**	**NUMBER**	**668**	**10**	**19**	**215**	**277**	**149**	**17**
			PERCENT	**100**	**1**		**32**	**41**	**22**	**3**
		FEMALE	**NUMBER**	**668**	**10**	**21**	**196**	**277**	**157**	**28**
			PERCENT	**100**	**1**		**29**	**41**	**24**	**4**
	VOCATIONAL CENTER	**MALE**	**NUMBER**	**668**	**3**	**27**	**139**	**252**	**202**	**72**
			PERCENT	**100**	*****		**21**	**38**	**30**	**11**
		FEMALE	**NUMBER**	**668**	**3**	**27**	**139**	**250**	**200**	**76**
			PERCENT	**100**	*****		**21**	**37**	**30**	**11**
	DEENI MADRASSA	**MALE**	**NUMBER**	**668**	**139**	**13**	**311**	**145**	**66**	**7**
			PERCENT	**100**	**21**		**47**	**22**	**10**	**1**
		FEMALE	**NUMBER**	**668**	**95**	**16**	**297**	**167**	**84**	**25**
			PERCENT	**100**	**14**		**44**	**25**	**13**	**4**
18-HAZARI	PRIMARY SCHOOL	MALE	NUMBER	102	73	2	28	1	-	-
			PERCENT	100	72		27	1	-	-
		FEMALE	NUMBER	102	70	3	32	-	-	-
			PERCENT	100	69		31	-	-	-
	MIDDLE SCHOOL	MALE	NUMBER	102	30	5	66	6	-	-
			PERCENT	100	29		65	6	-	-
		FEMALE	NUMBER	102	22	6	74	6	-	-
			PERCENT	100	22		73	6	-	-
	HIGH/HIGHER SECONDARY SCHOOL	MALE	NUMBER	102	16	8	65	20	1	-
			PERCENT	100	16		64	20	1	-
		FEMALE	NUMBER	102	9	9	68	23	1	1
			PERCENT	100	9		67	23	1	1

TABLE 4.1 : DISTANCE OF MOUZAS FROM EDUCATIONAL FACILITIES BY GENDER

ADMINISTRATIVE UNIT	TYPE OF FACILITY	GENDER		RURAL POPULATED MOUZAS	MOUZAS REPORTING WITH FACILITY	AVERAGE DISTANCE	MOUZAS BY DISTANCE (IN KM) FROM THE EDUCATIONAL INSTITUTION			
							1 - 10	11 - 25	26 - 50	51 AND ABOVE
1	2	3		4	5	6	7	8	9	10
	COLLEGE	MALE	NUMBER	102	1	25	25	35	30	11
			PERCENT	100	1		25	34	29	11
		FEMALE	NUMBER	102	-	27	23	33	33	13
			PERCENT	100	-		23	32	32	13
	VOCATIONAL CENTER	MALE	NUMBER	102	-	40	6	28	39	29
			PERCENT	100	-		6	27	38	28
		FEMALE	NUMBER	102	-	40	7	28	39	28
			PERCENT	100	-		7	27	38	27
	DEENI MADRASSA	MALE	NUMBER	102	24	9	59	15	1	3
			PERCENT	100	24		58	15	1	3
		FEMALE	NUMBER	102	19	11	63	14	2	4
			PERCENT	100	19		62	14	2	4
AHMADPUR SIAL	PRIMARY SCHOOL	MALE	NUMBER	96	84	4	12	-	-	-
			PERCENT	100	88		13	-	-	-
		FEMALE	NUMBER	96	75	3	21	-	-	-
			PERCENT	100	78		22	-	-	-
	MIDDLE SCHOOL	MALE	NUMBER	96	33	4	61	2	-	-
			PERCENT	100	34		64	2	-	-
		FEMALE	NUMBER	96	18	6	71	6	-	1
			PERCENT	100	19		74	6	-	1
	HIGH/HIGHER SECONDARY SCHOOL	MALE	NUMBER	96	17	6	75	4	-	-
			PERCENT	100	18		78	4	-	-
		FEMALE	NUMBER	96	8	8	75	10	2	1
			PERCENT	100	8		78	10	2	1
	COLLEGE	MALE	NUMBER	96	2	13	54	28	12	-
			PERCENT	100	2		56	29	13	-
		FEMALE	NUMBER	96	2	21	38	31	17	8
			PERCENT	100	2		40	32	18	8
	VOCATIONAL CENTER	MALE	NUMBER	96	1	15	56	26	10	3
			PERCENT	100	1		58	27	10	3
		FEMALE	NUMBER	96	1	18	54	25	8	8
			PERCENT	100	1		56	26	8	8
	DEENI MADRASSA	MALE	NUMBER	96	27	12	51	11	6	1
			PERCENT	100	28		53	11	6	1
		FEMALE	NUMBER	96	8	17	55	17	10	6
			PERCENT	100	8		57	18	10	6
JHANG	PRIMARY SCHOOL	MALE	NUMBER	352	291	3	58	3	-	-
			PERCENT	100	83		16	1	-	-
		FEMALE	NUMBER	352	272	5	74	5	1	-
			PERCENT	100	77		21	1	*	-
	MIDDLE SCHOOL	MALE	NUMBER	352	114	5	221	17	-	-
			PERCENT	100	32		63	5	-	-
		FEMALE	NUMBER	352	101	5	230	20	1	-
			PERCENT	100	29		65	6	*	-
	HIGH/HIGHER SECONDARY SCHOOL	MALE	NUMBER	352	61	7	247	39	5	-
			PERCENT	100	17		70	11	1	-
		FEMALE	NUMBER	352	42	8	250	51	9	-
			PERCENT	100	12		71	14	3	-
	COLLEGE	MALE	NUMBER	352	5	20	98	166	77	6
			PERCENT	100	1		28	47	22	2
		FEMALE	NUMBER	352	6	20	94	166	79	7
			PERCENT	100	2		27	47	22	2
	VOCATIONAL CENTER	MALE	NUMBER	352	-	29	54	136	122	40
			PERCENT	100	-		15	39	35	11
		FEMALE	NUMBER	352	-	29	54	135	123	40
			PERCENT	100	-		15	38	35	11
	DEENI MADRASSA	MALE	NUMBER	352	64	14	161	83	41	3
			PERCENT	100	18		46	24	12	1
		FEMALE	NUMBER	352	49	17	145	91	52	15
			PERCENT	100	14		41	26	15	4

TABLE 4.1 : DISTANCE OF MOUZAS FROM EDUCATIONAL FACILITIES BY GENDER

ADMINISTRATIVE UNIT	TYPE OF FACILITY	GENDER		RURAL POPULATED MOUZAS	MOUZAS REPORTING WITH FACILITY	AVERAGE DISTANCE	MOUZAS BY DISTANCE (IN KM) FROM THE EDUCATIONAL INSTITUTION			
							1 - 10	11 - 25	26 - 50	51 AND ABOVE
1	2	3		4	5	6	7	8	9	10
SHORKOT	PRIMARY SCHOOL	MALE	NUMBER	118	107	5	11	-	-	-
			PERCENT	100	91		9	-	-	-
		FEMALE	NUMBER	118	104	5	13	1	-	-
			PERCENT	100	88		11	1	-	-
	MIDDLE SCHOOL	MALE	NUMBER	118	52	7	56	9	1	-
			PERCENT	100	44		47	8	1	-
		FEMALE	NUMBER	118	42	7	67	7	2	-
			PERCENT	100	36		57	6	2	-
	HIGH/HIGHER SECONDARY SCHOOL	MALE	NUMBER	118	31	10	68	7	12	-
			PERCENT	100	26		58	6	10	-
		FEMALE	NUMBER	118	20	11	69	16	13	-
			PERCENT	100	17		58	14	11	-
	COLLEGE	MALE	NUMBER	118	2	18	38	48	30	-
			PERCENT	100	2		32	41	25	-
		FEMALE	NUMBER	118	2	17	41	47	28	-
			PERCENT	100	2		35	40	24	-
	VOCATIONAL CENTER	MALE	NUMBER	118	2	19	23	62	31	-
			PERCENT	100	2		19	53	26	-
		FEMALE	NUMBER	118	2	19	24	62	30	-
			PERCENT	100	2		20	53	25	-
	DEENI MADRASSA	MALE	NUMBER	118	24	15	40	36	18	-
			PERCENT	100	20		34	31	15	-
		FEMALE	NUMBER	118	19	16	34	45	20	-
			PERCENT	100	16		29	38	17	-
TOBA TEK SINGH DISTRICT	**PRIMARY SCHOOL**	**MALE**	**NUMBER**	**532**	**494**	**2**	**38**	**-**	**-**	**-**
			PERCENT	**100**	**93**		**7**	**-**	**-**	**-**
		FEMALE	**NUMBER**	**532**	**468**	**3**	**62**	**2**	**-**	**-**
			PERCENT	**100**	**88**		**12**	*****	**-**	**-**
	MIDDLE SCHOOL	**MALE**	**NUMBER**	**532**	**196**	**4**	**328**	**8**	**-**	**-**
			PERCENT	**100**	**37**		**62**	**2**	**-**	**-**
		FEMALE	**NUMBER**	**532**	**266**	**4**	**258**	**8**	**-**	**-**
			PERCENT	**100**	**50**		**48**	**2**	**-**	**-**
	HIGH/HIGHER SECONDARY SCHOOL	**MALE**	**NUMBER**	**532**	**86**	**5**	**411**	**35**	**-**	**-**
			PERCENT	**100**	**16**		**77**	**7**	**-**	**-**
		FEMALE	**NUMBER**	**532**	**107**	**6**	**387**	**38**	**-**	**-**
			PERCENT	**100**	**20**		**73**	**7**	**-**	**-**
	COLLEGE	**MALE**	**NUMBER**	**532**	**10**	**13**	**258**	**228**	**33**	**3**
			PERCENT	**100**	**2**		**48**	**43**	**6**	**1**
		FEMALE	**NUMBER**	**532**	**11**	**12**	**282**	**226**	**12**	**1**
			PERCENT	**100**	**2**		**53**	**42**	**2**	*****
	VOCATIONAL CENTER	**MALE**	**NUMBER**	**532**	**4**	**14**	**231**	**257**	**39**	**1**
			PERCENT	**100**	**1**		**43**	**48**	**7**	*****
		FEMALE	**NUMBER**	**532**	**5**	**13**	**229**	**259**	**38**	**1**
			PERCENT	**100**	**1**		**43**	**49**	**7**	*****
	DEENI MADRASSA	**MALE**	**NUMBER**	**532**	**187**	**8**	**257**	**85**	**2**	**1**
			PERCENT	**100**	**35**		**48**	**16**	*****	*****
		FEMALE	**NUMBER**	**532**	**164**	**9**	**254**	**111**	**3**	**-**
			PERCENT	**100**	**31**		**48**	**21**	**1**	**-**
GOJRA	PRIMARY SCHOOL	MALE	NUMBER	129	129	-	-	-	-	-
			PERCENT	100	100		-	-	-	-
		FEMALE	NUMBER	129	128	25	-	1	-	-
			PERCENT	100	99		-	1	-	-
	MIDDLE SCHOOL	MALE	NUMBER	129	44	5	79	6	-	-
			PERCENT	100	34		61	5	-	-
		FEMALE	NUMBER	129	64	4	60	5	-	-
			PERCENT	100	50		47	4	-	-
	HIGH/HIGHER SECONDARY SCHOOL	MALE	NUMBER	129	27	5	92	10	-	-
			PERCENT	100	21		71	8	-	-
		FEMALE	NUMBER	129	26	5	93	10	-	-
			PERCENT	100	20		72	8	-	-

TABLE 4.1 : DISTANCE OF MOUZAS FROM EDUCATIONAL FACILITIES BY GENDER

ADMINISTRATIVE UNIT	TYPE OF FACILITY	GENDER		RURAL POPULATED MOUZAS	MOUZAS REPORTING WITH FACILITY	AVERAGE DISTANCE	MOUZAS BY DISTANCE (IN KM) FROM THE EDUCATIONAL INSTITUTION			
							1 - 10	11 - 25	26 - 50	51 AND ABOVE
1	2	3		4	5	6	7	8	9	10
	COLLEGE	MALE	NUMBER	129	3	12	61	59	6	-
			PERCENT	100	2		47	46	5	-
		FEMALE	NUMBER	129	4	11	69	56	-	-
			PERCENT	100	3		53	43	-	-
	VOCATIONAL CENTER	MALE	NUMBER	129	1	12	65	60	3	-
			PERCENT	100	1		50	47	2	-
		FEMALE	NUMBER	129	2	12	63	62	2	-
			PERCENT	100	2		49	48	2	-
	DEENI MADRASSA	MALE	NUMBER	129	53	8	53	23	-	-
			PERCENT	100	41		41	18	-	-
		FEMALE	NUMBER	129	47	10	48	34	-	-
			PERCENT	100	36		37	26	-	-
KAMALIA	PRIMARY SCHOOL	MALE	NUMBER	107	87	2	20	-	-	-
			PERCENT	100	81		19	-	-	-
		FEMALE	NUMBER	107	75	3	32	-	-	-
			PERCENT	100	70		30	-	-	-
	MIDDLE SCHOOL	MALE	NUMBER	107	32	4	75	-	-	-
			PERCENT	100	30		70	-	-	-
		FEMALE	NUMBER	107	40	4	65	2	-	-
			PERCENT	100	37		61	2	-	-
	HIGH/HIGHER SECONDARY SCHOOL	MALE	NUMBER	107	12	5	87	8	-	-
			PERCENT	100	11		81	7	-	-
		FEMALE	NUMBER	107	13	7	79	15	-	-
			PERCENT	100	12		74	14	-	-
	COLLEGE	MALE	NUMBER	107	-	16	46	58	2	1
			PERCENT	100	-		43	54	2	1
		FEMALE	NUMBER	107	-	11	52	55	-	-
			PERCENT	100	-		49	51	-	-
	VOCATIONAL CENTER	MALE	NUMBER	107	2	13	43	58	4	-
			PERCENT	100	2		40	54	4	-
		FEMALE	NUMBER	107	1	12	44	60	2	-
			PERCENT	100	1		41	56	2	-
	DEENI MADRASSA	MALE	NUMBER	107	10	10	64	31	1	1
			PERCENT	100	9		60	29	1	1
		FEMALE	NUMBER	107	6	10	59	41	1	-
			PERCENT	100	6		55	38	1	-
PIRMAHAL	PRIMARY SCHOOL	MALE	NUMBER	130	112	2	18	-	-	-
			PERCENT	100	86		14	-	-	-
		FEMALE	NUMBER	130	102	3	27	1	-	-
			PERCENT	100	78		21	1	-	-
	MIDDLE SCHOOL	MALE	NUMBER	130	35	4	94	1	-	-
			PERCENT	100	27		72	1	-	-
		FEMALE	NUMBER	130	45	4	84	1	-	-
			PERCENT	100	35		65	1	-	-
	HIGH/HIGHER SECONDARY SCHOOL	MALE	NUMBER	130	13	6	104	13	-	-
			PERCENT	100	10		80	10	-	-
		FEMALE	NUMBER	130	20	6	101	9	-	-
			PERCENT	100	15		78	7	-	-
	COLLEGE	MALE	NUMBER	130	2	15	55	51	20	2
			PERCENT	100	2		42	39	15	2
		FEMALE	NUMBER	130	2	12	71	48	9	-
			PERCENT	100	2		55	37	7	-
	VOCATIONAL CENTER	MALE	NUMBER	130	-	15	48	67	14	1
			PERCENT	100	-		37	52	11	1
		FEMALE	NUMBER	130	-	15	49	64	16	1
			PERCENT	100	-		38	49	12	1
	DEENI MADRASSA	MALE	NUMBER	130	36	7	82	12	-	-
			PERCENT	100	28		63	9	-	-
		FEMALE	NUMBER	130	29	8	82	17	2	-
			PERCENT	100	22		63	13	2	-

TABLE 4.1 : DISTANCE OF MOUZAS FROM EDUCATIONAL FACILITIES BY GENDER

ADMINISTRATIVE UNIT	TYPE OF FACILITY	GENDER		RURAL POPULATED MOUZAS	MOUZAS REPORTING WITH FACILITY	AVERAGE DISTANCE	MOUZAS BY DISTANCE (IN KM) FROM THE EDUCATIONAL INSTITUTION			
							1 - 10	11 - 25	26 - 50	51 AND ABOVE
1	2	3		4	5	6	7	8	9	10
TOBA TEK SINGH	PRIMARY SCHOOL	MALE	NUMBER	166	166	-	-	-	-	-
			PERCENT	100	100		-	-	-	-
		FEMALE	NUMBER	166	163	2	3	-	-	-
			PERCENT	100	98		2	-	-	-
	MIDDLE SCHOOL	MALE	NUMBER	166	85	4	80	1	-	-
			PERCENT	100	51		48	1	-	-
		FEMALE	NUMBER	166	117	4	49	-	-	-
			PERCENT	100	70		30	-	-	-
	HIGH/HIGHER SECONDARY SCHOOL	MALE	NUMBER	166	34	5	128	4	-	-
			PERCENT	100	20		77	2	-	-
		FEMALE	NUMBER	166	48	5	114	4	-	-
			PERCENT	100	29		69	2	-	-
	COLLEGE	MALE	NUMBER	166	5	11	96	60	5	-
			PERCENT	100	3		58	36	3	-
		FEMALE	NUMBER	166	5	13	90	67	3	1
			PERCENT	100	3		54	40	2	1
	VOCATIONAL CENTER	MALE	NUMBER	166	1	14	75	72	18	-
			PERCENT	100	1		45	43	11	-
		FEMALE	NUMBER	166	2	14	73	73	18	-
			PERCENT	100	1		44	44	11	-
	DEENI MADRASSA	MALE	NUMBER	166	88	8	58	19	1	-
			PERCENT	100	53		35	11	1	-
		FEMALE	NUMBER	166	82	8	65	19	-	-
			PERCENT	100	49		39	11	-	-
GUJRANWALA DIVISION	**PRIMARY SCHOOL**	**MALE**	**NUMBER**	**5029**	**4220**	**4**	**801**	**5**	**2**	**1**
			PERCENT	**100**	**84**		**16**	**0**	**0**	**0**
		FEMALE	**NUMBER**	**5029**	**4246**	**5**	**773**	**8**	**-**	**2**
			PERCENT	**100**	**84**		**15**	**0**	**0**	**0**
	MIDDLE SCHOOL	**MALE**	**NUMBER**	**5029**	**1218**	**5**	**3766**	**44**	**-**	**1**
			PERCENT	**100**	**24**		**75**	**1**	**0**	**0**
		FEMALE	**NUMBER**	**5029**	**1297**	**6**	**3668**	**62**	**1**	**1**
			PERCENT	**100**	**26**		**73**	**1**	**0**	**0**
	HIGH/HIGHER SECONDARY SCHOOL	**MALE**	**NUMBER**	**5029**	**631**	**7**	**4198**	**195**	**4**	**1**
			PERCENT	**100**	**13**		**83**	**4**	**0**	**0**
		FEMALE	**NUMBER**	**5029**	**632**	**8**	**4136**	**258**	**3**	**-**
			PERCENT	**100**	**13**		**82**	**5**	**0**	**0**
	COLLEGE	**MALE**	**NUMBER**	**5029**	**50**	**16**	**2714**	**2067**	**196**	**2**
			PERCENT	**100**	**1**		**54**	**41**	**4**	**0**
		FEMALE	**NUMBER**	**5029**	**72**	**15**	**2934**	**1844**	**173**	**6**
			PERCENT	**100**	**1**		**58**	**37**	**3**	**0**
	VOCATIONAL CENTER	**MALE**	**NUMBER**	**5029**	**64**	**18**	**2215**	**2251**	**495**	**4**
			PERCENT	**100**	**1**		**44**	**45**	**10**	**0**
		FEMALE	**NUMBER**	**5029**	**60**	**18**	**2265**	**2211**	**486**	**7**
			PERCENT	**100**	**1**		**45**	**44**	**10**	**0**
	DEENI MADRASSA	**MALE**	**NUMBER**	**5029**	**1007**	**11**	**3266**	**692**	**61**	**3**
			PERCENT	**100**	**20**		**65**	**14**	**1**	**0**
		FEMALE	**NUMBER**	**5029**	**815**	**12**	**3327**	**809**	**75**	**3**
			PERCENT	**100**	**16**		**66**	**16**	**1**	**0**
GUJRANWALA DISTRICT	**PRIMARY SCHOOL**	**MALE**	**NUMBER**	**749**	**701**	**3**	**47**	**-**	**1**	**-**
			PERCENT	**100**	**94**		**6**	**-**	*****	**-**
		FEMALE	**NUMBER**	**749**	**682**	**3**	**67**	**-**	**-**	**-**
			PERCENT	**100**	**91**		**9**	**-**	**-**	**-**
	MIDDLE SCHOOL	**MALE**	**NUMBER**	**749**	**200**	**4**	**543**	**6**	**-**	**-**
			PERCENT	**100**	**27**		**72**	**1**	**-**	**-**
		FEMALE	**NUMBER**	**749**	**235**	**4**	**500**	**14**	**-**	**-**
			PERCENT	**100**	**31**		**67**	**2**	**-**	**-**
	HIGH/HIGHER SECONDARY SCHOOL	**MALE**	**NUMBER**	**749**	**101**	**5**	**613**	**34**	**1**	**-**
			PERCENT	**100**	**13**		**82**	**5**	*****	**-**
		FEMALE	**NUMBER**	**749**	**96**	**5**	**610**	**43**	**-**	**-**
			PERCENT	**100**	**13**		**81**	**6**	**-**	**-**

TABLE 4.1 : DISTANCE OF MOUZAS FROM EDUCATIONAL FACILITIES BY GENDER

ADMINISTRATIVE UNIT	TYPE OF FACILITY	GENDER		RURAL POPULATED MOUZAS	MOUZAS REPORTING WITH FACILITY	AVERAGE DISTANCE	MOUZAS BY DISTANCE (IN KM) FROM THE EDUCATIONAL INSTITUTION			
							1 - 10	11 - 25	26 - 50	51 AND ABOVE
1	2	3		4	5	6	7	8	9	10
	COLLEGE	**MALE**	**NUMBER**	**749**	**12**	**11**	**416**	**288**	**33**	**-**
			PERCENT	**100**	**2**		**56**	**38**	**4**	**-**
		FEMALE	**NUMBER**	**749**	**16**	**11**	**437**	**269**	**27**	**-**
			PERCENT	**100**	**2**		**58**	**36**	**4**	**-**
	VOCATIONAL CENTER	**MALE**	**NUMBER**	**749**	**12**	**14**	**338**	**316**	**83**	**-**
			PERCENT	**100**	**2**		**45**	**42**	**11**	**-**
		FEMALE	**NUMBER**	**749**	**13**	**14**	**353**	**302**	**80**	**1**
			PERCENT	**100**	**2**		**47**	**40**	**11**	*****
	DEENI MADRASSA	**MALE**	**NUMBER**	**749**	**152**	**7**	**496**	**94**	**7**	**-**
			PERCENT	**100**	**20**		**66**	**13**	**1**	**-**
		FEMALE	**NUMBER**	**749**	**137**	**7**	**501**	**100**	**11**	**-**
			PERCENT	**100**	**18**		**67**	**13**	**1**	**-**
GUJRANWALA CITY	PRIMARY SCHOOL	MALE	NUMBER	4	4	-	-	-	-	-
			PERCENT	100	100		-	-	-	-
		FEMALE	NUMBER	4	3	1	1	-	-	-
			PERCENT	100	75		25	-	-	-
	MIDDLE SCHOOL	MALE	NUMBER	4	2	2	2	-	-	-
			PERCENT	100	50		50	-	-	-
		FEMALE	NUMBER	4	1	3	3	-	-	-
			PERCENT	100	25		75	-	-	-
	HIGH/HIGHER SECONDARY SCHOOL	MALE	NUMBER	4	1	9	2	1	-	-
			PERCENT	100	25		50	25	-	-
		FEMALE	NUMBER	4	1	3	3	-	-	-
			PERCENT	100	25		75	-	-	-
	COLLEGE	MALE	NUMBER	4	-	5	4	-	-	-
			PERCENT	100	-		100	-	-	-
		FEMALE	NUMBER	4	-	5	4	-	-	-
			PERCENT	100	-		100	-	-	-
	VOCATIONAL CENTER	MALE	NUMBER	4	-	5	4	-	-	-
			PERCENT	100	-		100	-	-	-
		FEMALE	NUMBER	4	-	6	4	-	-	-
			PERCENT	100	-		100	-	-	-
	DEENI MADRASSA	MALE	NUMBER	4	1	3	3	-	-	-
			PERCENT	100	25		75	-	-	-
		FEMALE	NUMBER	4	1	3	3	-	-	-
			PERCENT	100	25		75	-	-	-
GUJRANWALA SADDAR	PRIMARY SCHOOL	MALE	NUMBER	168	159	3	9	-	-	-
			PERCENT	100	95		5	-	-	-
		FEMALE	NUMBER	168	153	3	15	-	-	-
			PERCENT	100	91		9	-	-	-
	MIDDLE SCHOOL	MALE	NUMBER	168	53	3	115	-	-	-
			PERCENT	100	32		68	-	-	-
		FEMALE	NUMBER	168	56	3	112	-	-	-
			PERCENT	100	33		67	-	-	-
	HIGH/HIGHER SECONDARY SCHOOL	MALE	NUMBER	168	24	4	141	3	-	-
			PERCENT	100	14		84	2	-	-
		FEMALE	NUMBER	168	22	4	143	3	-	-
			PERCENT	100	13		85	2	-	-
	COLLEGE	MALE	NUMBER	168	2	9	121	41	4	-
			PERCENT	100	1		72	24	2	-
		FEMALE	NUMBER	168	2	8	123	43	-	-
			PERCENT	100	1		73	26	-	-
	VOCATIONAL CENTER	MALE	NUMBER	168	3	11	92	63	10	-
			PERCENT	100	2		55	38	6	-
		FEMALE	NUMBER	168	5	11	97	58	8	-
			PERCENT	100	3		58	35	5	-
	DEENI MADRASSA	MALE	NUMBER	168	29	5	129	10	-	-
			PERCENT	100	17		77	6	-	-
		FEMALE	NUMBER	168	30	6	127	10	1	-
			PERCENT	100	18		76	6	1	-

TABLE 4.1 : DISTANCE OF MOUZAS FROM EDUCATIONAL FACILITIES BY GENDER

ADMINISTRATIVE UNIT	TYPE OF FACILITY	GENDER		RURAL POPULATED MOUZAS	MOUZAS REPORTING WITH FACILITY	AVERAGE DISTANCE	MOUZAS BY DISTANCE (IN KM) FROM THE EDUCATIONAL INSTITUTION			
							1 - 10	11 - 25	26 - 50	51 AND ABOVE
1	2	3		4	5	6	7	8	9	10
KAMOKE	PRIMARY SCHOOL	MALE	NUMBER	167	153	2	14	-	-	-
			PERCENT	100	92		8	-	-	-
		FEMALE	NUMBER	167	149	2	18	-	-	-
			PERCENT	100	89		11	-	-	-
	MIDDLE SCHOOL	MALE	NUMBER	167	36	4	130	1	-	-
			PERCENT	100	22		78	1	-	-
		FEMALE	NUMBER	167	39	4	123	5	-	-
			PERCENT	100	23		74	3	-	-
	HIGH/HIGHER SECONDARY SCHOOL	MALE	NUMBER	167	22	5	136	9	-	-
			PERCENT	100	13		81	5	-	-
		FEMALE	NUMBER	167	17	6	133	17	-	-
			PERCENT	100	10		80	10	-	-
	COLLEGE	MALE	NUMBER	167	2	14	85	55	25	-
			PERCENT	100	1		51	33	15	-
		FEMALE	NUMBER	167	1	14	86	57	23	-
			PERCENT	100	1		51	34	14	-
	VOCATIONAL CENTER	MALE	NUMBER	167	1	15	77	59	30	-
			PERCENT	100	1		46	35	18	-
		FEMALE	NUMBER	167	2	15	78	57	30	-
			PERCENT	100	1		47	34	18	-
	DEENI MADRASSA	MALE	NUMBER	167	22	9	107	32	6	-
			PERCENT	100	13		64	19	4	-
		FEMALE	NUMBER	167	19	10	104	35	9	-
			PERCENT	100	11		62	21	5	-
NOWSHERA VIRKAN	PRIMARY SCHOOL	MALE	NUMBER	179	163	3	16	-	-	-
			PERCENT	100	91		9	-	-	-
		FEMALE	NUMBER	179	158	3	21	-	-	-
			PERCENT	100	88		12	-	-	-
	MIDDLE SCHOOL	MALE	NUMBER	179	61	3	117	1	-	-
			PERCENT	100	34		65	1	-	-
		FEMALE	NUMBER	179	77	4	101	1	-	-
			PERCENT	100	43		56	1	-	-
	HIGH/HIGHER SECONDARY SCHOOL	MALE	NUMBER	179	28	4	148	3	-	-
			PERCENT	100	16		83	2	-	-
		FEMALE	NUMBER	179	29	4	146	4	-	-
			PERCENT	100	16		82	2	-	-
	COLLEGE	MALE	NUMBER	179	5	11	84	90	-	-
			PERCENT	100	3		47	50	-	-
		FEMALE	NUMBER	179	7	10	96	76	-	-
			PERCENT	100	4		54	42	-	-
	VOCATIONAL CENTER	MALE	NUMBER	179	3	12	72	104	-	-
			PERCENT	100	2		40	58	-	-
		FEMALE	NUMBER	179	2	13	78	98	-	1
			PERCENT	100	1		44	55	-	1
	DEENI MADRASSA	MALE	NUMBER	179	50	6	106	23	-	-
			PERCENT	100	28		59	13	-	-
		FEMALE	NUMBER	179	44	6	114	21	-	-
			PERCENT	100	25		64	12	-	-
WAZIRABAD	PRIMARY SCHOOL	MALE	NUMBER	231	222	5	8	-	1	-
			PERCENT	100	96		3	-	*	-
		FEMALE	NUMBER	231	219	3	12	-	-	-
			PERCENT	100	95		5	-	-	-
	MIDDLE SCHOOL	MALE	NUMBER	231	48	4	179	4	-	-
			PERCENT	100	21		77	2	-	-
		FEMALE	NUMBER	231	62	4	161	8	-	-
			PERCENT	100	27		70	3	-	-
	HIGH/HIGHER SECONDARY SCHOOL	MALE	NUMBER	231	26	5	186	18	1	-
			PERCENT	100	11		81	8	*	-
		FEMALE	NUMBER	231	27	5	185	19	-	-
			PERCENT	100	12		80	8	-	-

TABLE 4.1 : DISTANCE OF MOUZAS FROM EDUCATIONAL FACILITIES BY GENDER

ADMINISTRATIVE UNIT	TYPE OF FACILITY	GENDER		RURAL POPULATED MOUZAS	MOUZAS REPORTING WITH FACILITY	AVERAGE DISTANCE	MOUZAS BY DISTANCE (IN KM) FROM THE EDUCATIONAL INSTITUTION			
							1 - 10	11 - 25	26 - 50	51 AND ABOVE
1	2	3		4	5	6	7	8	9	10
	COLLEGE	MALE	NUMBER	231	3	11	122	102	4	-
			PERCENT	100	1		53	44	2	-
		FEMALE	NUMBER	231	6	11	128	93	4	-
			PERCENT	100	3		55	40	2	-
	VOCATIONAL CENTER	MALE	NUMBER	231	5	17	93	90	43	-
			PERCENT	100	2		40	39	19	-
		FEMALE	NUMBER	231	4	17	96	89	42	-
			PERCENT	100	2		42	39	18	-
	DEENI MADRASSA	MALE	NUMBER	231	50	7	151	29	1	-
			PERCENT	100	22		65	13	*	-
		FEMALE	NUMBER	231	43	7	153	34	1	-
			PERCENT	100	19		66	15	*	-
GUJRAT DISTRICT	**PRIMARY SCHOOL**	**MALE**	**NUMBER**	**952**	**806**	**2**	**146**	**-**	**-**	**-**
			PERCENT	**100**	**85**		**15**	**-**	**-**	**-**
		FEMALE	**NUMBER**	**952**	**806**	**2**	**146**	**-**	**-**	**-**
			PERCENT	**100**	**85**		**15**	**-**	**-**	**-**
	MIDDLE SCHOOL	**MALE**	**NUMBER**	**952**	**272**	**3**	**680**	**-**	**-**	**-**
			PERCENT	**100**	**29**		**71**	**-**	**-**	**-**
		FEMALE	**NUMBER**	**952**	**268**	**3**	**679**	**5**	**-**	**-**
			PERCENT	**100**	**28**		**71**	**1**	**-**	**-**
	HIGH/HIGHER SECONDARY SCHOOL	**MALE**	**NUMBER**	**952**	**154**	**4**	**782**	**16**	**-**	**-**
			PERCENT	**100**	**16**		**82**	**2**	**-**	**-**
		FEMALE	**NUMBER**	**952**	**144**	**4**	**777**	**31**	**-**	**-**
			PERCENT	**100**	**15**		**82**	**3**	**-**	**-**
	COLLEGE	**MALE**	**NUMBER**	**952**	**7**	**9**	**661**	**271**	**11**	**2**
			PERCENT	**100**	**1**		**69**	**28**	**1**	*****
		FEMALE	**NUMBER**	**952**	**14**	**9**	**668**	**260**	**9**	**1**
			PERCENT	**100**	**1**		**70**	**27**	**1**	*****
	VOCATIONAL CENTER	**MALE**	**NUMBER**	**952**	**16**	**14**	**441**	**392**	**103**	**-**
			PERCENT	**100**	**2**		**46**	**41**	**11**	**-**
		FEMALE	**NUMBER**	**952**	**10**	**14**	**465**	**376**	**101**	**-**
			PERCENT	**100**	**1**		**49**	**39**	**11**	**-**
	DEENI MADRASSA	**MALE**	**NUMBER**	**952**	**280**	**6**	**595**	**63**	**14**	**-**
			PERCENT	**100**	**29**		**63**	**7**	**1**	**-**
		FEMALE	**NUMBER**	**952**	**210**	**6**	**640**	**87**	**15**	**-**
			PERCENT	**100**	**22**		**67**	**9**	**2**	**-**
GUJRAT	PRIMARY SCHOOL	MALE	NUMBER	463	401	2	62	-	-	-
			PERCENT	100	87		13	-	-	-
		FEMALE	NUMBER	463	397	2	66	-	-	-
			PERCENT	100	86		14	-	-	-
	MIDDLE SCHOOL	MALE	NUMBER	463	139	3	324	-	-	-
			PERCENT	100	30		70	-	-	-
		FEMALE	NUMBER	463	135	3	327	1	-	-
			PERCENT	100	29		71	*	-	-
	HIGH/HIGHER SECONDARY SCHOOL	MALE	NUMBER	463	78	4	374	11	-	-
			PERCENT	100	17		81	2	-	-
		FEMALE	NUMBER	463	67	4	386	10	-	-
			PERCENT	100	14		83	2	-	-
	COLLEGE	MALE	NUMBER	463	3	9	337	117	6	-
			PERCENT	100	1		73	25	1	-
		FEMALE	NUMBER	463	7	9	316	135	4	1
			PERCENT	100	2		68	29	1	*
	VOCATIONAL CENTER	MALE	NUMBER	463	5	13	248	163	47	-
			PERCENT	100	1		54	35	10	-
		FEMALE	NUMBER	463	2	13	248	165	48	-
			PERCENT	100	*		54	36	10	-
	DEENI MADRASSA	MALE	NUMBER	463	112	5	318	32	1	-
			PERCENT	100	24		69	7	*	-
		FEMALE	NUMBER	463	81	6	329	52	1	-
			PERCENT	100	17		71	11	*	-

TABLE 4.1 : DISTANCE OF MOUZAS FROM EDUCATIONAL FACILITIES BY GENDER

ADMINISTRATIVE UNIT	TYPE OF FACILITY	GENDER		RURAL POPULATED MOUZAS	MOUZAS REPORTING WITH FACILITY	AVERAGE DISTANCE	MOUZAS BY DISTANCE (IN KM) FROM THE EDUCATIONAL INSTITUTION			
							1 - 10	11 - 25	26 - 50	51 AND ABOVE
1	2	3		4	5	6	7	8	9	10
KHARIAN	PRIMARY SCHOOL	MALE	NUMBER	395	331	2	64	-	-	-
			PERCENT	100	84		16	-	-	-
		FEMALE	NUMBER	395	336	2	59	-	-	-
			PERCENT	100	85		15	-	-	-
	MIDDLE SCHOOL	MALE	NUMBER	395	105	3	290	-	-	-
			PERCENT	100	27		73	-	-	-
		FEMALE	NUMBER	395	102	3	290	3	-	-
			PERCENT	100	26		73	1	-	-
	HIGH/HIGHER SECONDARY SCHOOL	MALE	NUMBER	395	58	3	334	3	-	-
			PERCENT	100	15		85	1	-	-
		FEMALE	NUMBER	395	60	4	317	18	-	-
			PERCENT	100	15		80	5	-	-
	COLLEGE	MALE	NUMBER	395	4	10	275	112	2	2
			PERCENT	100	1		70	28	1	1
		FEMALE	NUMBER	395	6	9	282	105	2	-
			PERCENT	100	2		71	27	1	-
	VOCATIONAL CENTER	MALE	NUMBER	395	6	15	153	182	54	-
			PERCENT	100	2		39	46	14	-
		FEMALE	NUMBER	395	6	14	174	165	50	-
			PERCENT	100	2		44	42	13	-
	DEENI MADRASSA	MALE	NUMBER	395	136	6	228	18	13	-
			PERCENT	100	34		58	5	3	-
		FEMALE	NUMBER	395	106	6	253	23	13	-
			PERCENT	100	27		64	6	3	-
SARAI ALAMGIR	PRIMARY SCHOOL	MALE	NUMBER	94	74	2	20	-	-	-
			PERCENT	100	79		21	-	-	-
		FEMALE	NUMBER	94	73	2	21	-	-	-
			PERCENT	100	78		22	-	-	-
	MIDDLE SCHOOL	MALE	NUMBER	94	28	3	66	-	-	-
			PERCENT	100	30		70	-	-	-
		FEMALE	NUMBER	94	31	3	62	1	-	-
			PERCENT	100	33		66	1	-	-
	HIGH/HIGHER SECONDARY SCHOOL	MALE	NUMBER	94	18	3	74	2	-	-
			PERCENT	100	19		79	2	-	-
		FEMALE	NUMBER	94	17	4	74	3	-	-
			PERCENT	100	18		79	3	-	-
	COLLEGE	MALE	NUMBER	94	-	12	49	42	3	-
			PERCENT	100	-		52	45	3	-
		FEMALE	NUMBER	94	1	9	70	20	3	-
			PERCENT	100	1		74	21	3	-
	VOCATIONAL CENTER	MALE	NUMBER	94	5	13	40	47	2	-
			PERCENT	100	5		43	50	2	-
		FEMALE	NUMBER	94	2	13	43	46	3	-
			PERCENT	100	2		46	49	3	-
	DEENI MADRASSA	MALE	NUMBER	94	32	5	49	13	-	-
			PERCENT	100	34		52	14	-	-
		FEMALE	NUMBER	94	23	6	58	12	1	-
			PERCENT	100	24		62	13	1	-
HAFIZABAD DISTRICT	**PRIMARY SCHOOL**	**MALE**	**NUMBER**	**381**	**348**	**3**	**32**	**1**	**-**	**-**
			PERCENT	**100**	**91**		**8**	*****	**-**	**-**
		FEMALE	**NUMBER**	**381**	**324**	**3**	**55**	**2**	**-**	**-**
			PERCENT	**100**	**85**		**14**	**1**	**-**	**-**
	MIDDLE SCHOOL	**MALE**	**NUMBER**	**381**	**102**	**5**	**261**	**18**	**-**	**-**
			PERCENT	**100**	**27**		**69**	**5**	**-**	**-**
		FEMALE	**NUMBER**	**381**	**94**	**5**	**267**	**20**	**-**	**-**
			PERCENT	**100**	**25**		**70**	**5**	**-**	**-**
	HIGH/HIGHER SECONDARY SCHOOL	**MALE**	**NUMBER**	**381**	**36**	**7**	**290**	**54**	**-**	**1**
			PERCENT	**100**	**9**		**76**	**14**	**-**	*****
		FEMALE	**NUMBER**	**381**	**31**	**7**	**278**	**72**	**-**	**-**
			PERCENT	**100**	**8**		**73**	**19**	**-**	**-**

TABLE 4.1 : DISTANCE OF MOUZAS FROM EDUCATIONAL FACILITIES BY GENDER

ADMINISTRATIVE UNIT	TYPE OF FACILITY	GENDER		RURAL POPULATED MOUZAS	MOUZAS REPORTING WITH FACILITY	AVERAGE DISTANCE	MOUZAS BY DISTANCE (IN KM) FROM THE EDUCATIONAL INSTITUTION			
							1 - 10	11 - 25	26 - 50	51 AND ABOVE
1	2	3		4	5	6	7	8	9	10
	COLLEGE	**MALE**	**NUMBER**	**381**	**1**	**12**	**201**	**170**	**9**	**-**
			PERCENT	**100**	*****		**53**	**45**	**2**	**-**
		FEMALE	**NUMBER**	**381**	**1**	**12**	**192**	**168**	**19**	**1**
			PERCENT	**100**	*****		**50**	**44**	**5**	*****
	VOCATIONAL CENTER	**MALE**	**NUMBER**	**381**	**5**	**14**	**180**	**165**	**30**	**1**
			PERCENT	**100**	**1**		**47**	**43**	**8**	*****
		FEMALE	**NUMBER**	**381**	**4**	**13**	**185**	**160**	**31**	**1**
			PERCENT	**100**	**1**		**49**	**42**	**8**	*****
	DEENI MADRASSA	**MALE**	**NUMBER**	**381**	**58**	**10**	**211**	**103**	**9**	**-**
			PERCENT	**100**	**15**		**55**	**27**	**2**	**-**
		FEMALE	**NUMBER**	**381**	**49**	**10**	**212**	**110**	**10**	**-**
			PERCENT	**100**	**13**		**56**	**29**	**3**	**-**
HAFIZABAD	PRIMARY SCHOOL	MALE	NUMBER	189	179	3	10	-	-	-
			PERCENT	100	95		5	-	-	-
		FEMALE	NUMBER	189	169	4	20	-	-	-
			PERCENT	100	89		11	-	-	-
	MIDDLE SCHOOL	MALE	NUMBER	189	48	5	132	9	-	-
			PERCENT	100	25		70	5	-	-
		FEMALE	NUMBER	189	48	5	130	11	-	-
			PERCENT	100	25		69	6	-	-
	HIGH/HIGHER SECONDARY SCHOOL	MALE	NUMBER	189	18	7	144	26	-	1
			PERCENT	100	10		76	14	-	1
		FEMALE	NUMBER	189	18	7	140	31	-	-
			PERCENT	100	10		74	16	-	-
	COLLEGE	MALE	NUMBER	189	1	12	94	93	1	-
			PERCENT	100	1		50	49	1	-
		FEMALE	NUMBER	189	1	13	84	93	10	1
			PERCENT	100	1		44	49	5	1
	VOCATIONAL CENTER	MALE	NUMBER	189	2	14	86	87	13	1
			PERCENT	100	1		46	46	7	1
		FEMALE	NUMBER	189	2	13	89	84	13	1
			PERCENT	100	1		47	44	7	1
	DEENI MADRASSA	MALE	NUMBER	189	24	9	116	49	-	-
			PERCENT	100	13		61	26	-	-
		FEMALE	NUMBER	189	21	9	112	56	-	-
			PERCENT	100	11		59	30	-	-
PINDI BHATTIAN	PRIMARY SCHOOL	MALE	NUMBER	192	169	3	22	1	-	-
			PERCENT	100	88		11	1	-	-
		FEMALE	NUMBER	192	155	3	35	2	-	-
			PERCENT	100	81		18	1	-	-
	MIDDLE SCHOOL	MALE	NUMBER	192	54	5	129	9	-	-
			PERCENT	100	28		67	5	-	-
		FEMALE	NUMBER	192	46	6	137	9	-	-
			PERCENT	100	24		71	5	-	-
	HIGH/HIGHER SECONDARY SCHOOL	MALE	NUMBER	192	18	7	146	28	-	-
			PERCENT	100	9		76	15	-	-
		FEMALE	NUMBER	192	13	8	138	41	-	-
			PERCENT	100	7		72	21	-	-
	COLLEGE	MALE	NUMBER	192	-	12	107	77	8	-
			PERCENT	100	-		56	40	4	-
		FEMALE	NUMBER	192	-	12	108	75	9	-
			PERCENT	100	-		56	39	5	-
	VOCATIONAL CENTER	MALE	NUMBER	192	3	13	94	78	17	-
			PERCENT	100	2		49	41	9	-
		FEMALE	NUMBER	192	2	13	96	76	18	-
			PERCENT	100	1		50	40	9	-
	DEENI MADRASSA	MALE	NUMBER	192	34	11	95	54	9	-
			PERCENT	100	18		49	28	5	-
		FEMALE	NUMBER	192	28	11	100	54	10	-
			PERCENT	100	15		52	28	5	-

TABLE 4.1 : DISTANCE OF MOUZAS FROM EDUCATIONAL FACILITIES BY GENDER

ADMINISTRATIVE UNIT	TYPE OF FACILITY	GENDER		RURAL POPULATED MOUZAS	MOUZAS REPORTING WITH FACILITY	AVERAGE DISTANCE	MOUZAS BY DISTANCE (IN KM) FROM THE EDUCATIONAL INSTITUTION			
							1 - 10	11 - 25	26 - 50	51 AND ABOVE
1	2	3		4	5	6	7	8	9	10
MANDI BAHAUDDIN DISTRICT	**PRIMARY SCHOOL**	**MALE**	**NUMBER**	**397**	**367**	**2**	**30**	**-**	**-**	**-**
			PERCENT	**100**	**92**		**8**	**-**	**-**	**-**
		FEMALE	**NUMBER**	**397**	**354**	**3**	**42**	**1**	**-**	**-**
			PERCENT	**100**	**89**		**11**	*****	**-**	**-**
	MIDDLE SCHOOL	**MALE**	**NUMBER**	**397**	**142**	**4**	**249**	**6**	**-**	**-**
			PERCENT	**100**	**36**		**63**	**2**	**-**	**-**
		FEMALE	**NUMBER**	**397**	**159**	**4**	**229**	**8**	**1**	**-**
			PERCENT	**100**	**40**		**58**	**2**	*****	**-**
	HIGH/HIGHER SECONDARY SCHOOL	**MALE**	**NUMBER**	**397**	**88**	**5**	**292**	**17**	**-**	**-**
			PERCENT	**100**	**22**		**74**	**4**	**-**	**-**
		FEMALE	**NUMBER**	**397**	**95**	**5**	**276**	**26**	**-**	**-**
			PERCENT	**100**	**24**		**70**	**7**	**-**	**-**
	COLLEGE	**MALE**	**NUMBER**	**397**	**10**	**12**	**224**	**143**	**20**	**-**
			PERCENT	**100**	**3**		**56**	**36**	**5**	**-**
		FEMALE	**NUMBER**	**397**	**11**	**12**	**237**	**125**	**22**	**2**
			PERCENT	**100**	**3**		**60**	**31**	**6**	**1**
	VOCATIONAL CENTER	**MALE**	**NUMBER**	**397**	**9**	**17**	**159**	**147**	**81**	**1**
			PERCENT	**100**	**2**		**40**	**37**	**20**	*****
		FEMALE	**NUMBER**	**397**	**14**	**18**	**150**	**153**	**76**	**4**
			PERCENT	**100**	**4**		**38**	**39**	**19**	**1**
	DEENI MADRASSA	**MALE**	**NUMBER**	**397**	**111**	**6**	**256**	**25**	**5**	**-**
			PERCENT	**100**	**28**		**64**	**6**	**1**	**-**
		FEMALE	**NUMBER**	**397**	**97**	**8**	**246**	**45**	**9**	**-**
			PERCENT	**100**	**24**		**62**	**11**	**2**	**-**
MALAKWAL	PRIMARY SCHOOL	MALE	NUMBER	82	81	10	1	-	-	-
			PERCENT	100	99		1	-	-	-
		FEMALE	NUMBER	82	77	5	5	-	-	-
			PERCENT	100	94		6	-	-	-
	MIDDLE SCHOOL	MALE	NUMBER	82	31	5	48	3	-	-
			PERCENT	100	38		59	4	-	-
		FEMALE	NUMBER	82	40	5	41	1	-	-
			PERCENT	100	49		50	1	-	-
	HIGH/HIGHER SECONDARY SCHOOL	MALE	NUMBER	82	23	6	50	9	-	-
			PERCENT	100	28		61	11	-	-
		FEMALE	NUMBER	82	24	7	46	12	-	-
			PERCENT	100	29		56	15	-	-
	COLLEGE	MALE	NUMBER	82	3	16	41	24	14	-
			PERCENT	100	4		50	29	17	-
		FEMALE	NUMBER	82	5	14	45	21	11	-
			PERCENT	100	6		55	26	13	-
	VOCATIONAL CENTER	MALE	NUMBER	82	3	20	32	24	22	1
			PERCENT	100	4		39	29	27	1
		FEMALE	NUMBER	82	8	21	23	30	20	1
			PERCENT	100	10		28	37	24	1
	DEENI MADRASSA	MALE	NUMBER	82	31	6	46	5	-	-
			PERCENT	100	38		56	6	-	-
		FEMALE	NUMBER	82	30	7	45	6	1	-
			PERCENT	100	37		55	7	1	-
MANDI BAHAUDDIN	PRIMARY SCHOOL	MALE	NUMBER	104	94	2	10	-	-	-
			PERCENT	100	90		10	-	-	-
		FEMALE	NUMBER	104	96	3	7	1	-	-
			PERCENT	100	92		7	1	-	-
	MIDDLE SCHOOL	MALE	NUMBER	104	52	3	50	2	-	-
			PERCENT	100	50		48	2	-	-
		FEMALE	NUMBER	104	55	4	44	5	-	-
			PERCENT	100	53		42	5	-	-
	HIGH/HIGHER SECONDARY SCHOOL	MALE	NUMBER	104	31	4	69	4	-	-
			PERCENT	100	30		66	4	-	-
		FEMALE	NUMBER	104	36	5	64	4	-	-
			PERCENT	100	35		62	4	-	-

TABLE 4.1 : DISTANCE OF MOUZAS FROM EDUCATIONAL FACILITIES BY GENDER

ADMINISTRATIVE UNIT	TYPE OF FACILITY	GENDER		RURAL POPULATED MOUZAS	MOUZAS REPORTING WITH FACILITY	AVERAGE DISTANCE	MOUZAS BY DISTANCE (IN KM) FROM THE EDUCATIONAL INSTITUTION			
							1 - 10	11 - 25	26 - 50	51 AND ABOVE
1	2	3		4	5	6	7	8	9	10
	COLLEGE	MALE	NUMBER	104	3	13	44	53	4	-
			PERCENT	100	3		42	51	4	-
		FEMALE	NUMBER	104	2	13	44	54	4	-
			PERCENT	100	2		42	52	4	-
	VOCATIONAL CENTER	MALE	NUMBER	104	4	14	38	54	8	-
			PERCENT	100	4		37	52	8	-
		FEMALE	NUMBER	104	2	14	37	57	8	-
			PERCENT	100	2		36	55	8	-
	DEENI MADRASSA	MALE	NUMBER	104	24	7	65	13	2	-
			PERCENT	100	23		63	13	2	-
		FEMALE	NUMBER	104	22	9	54	26	2	-
			PERCENT	100	21		52	25	2	-
PHALIA	PRIMARY SCHOOL	MALE	NUMBER	211	192	2	19	-	-	-
			PERCENT	100	91		9	-	-	-
		FEMALE	NUMBER	211	181	2	30	-	-	-
			PERCENT	100	86		14	-	-	-
	MIDDLE SCHOOL	MALE	NUMBER	211	59	3	151	1	-	-
			PERCENT	100	28		72	*	-	-
		FEMALE	NUMBER	211	64	4	144	2	1	-
			PERCENT	100	30		68	1	*	-
	HIGH/HIGHER SECONDARY SCHOOL	MALE	NUMBER	211	34	5	173	4	-	-
			PERCENT	100	16		82	2	-	-
		FEMALE	NUMBER	211	35	5	166	10	-	-
			PERCENT	100	17		79	5	-	-
	COLLEGE	MALE	NUMBER	211	4	10	139	66	2	-
			PERCENT	100	2		66	31	1	-
		FEMALE	NUMBER	211	4	11	148	50	7	2
			PERCENT	100	2		70	24	3	1
	VOCATIONAL CENTER	MALE	NUMBER	211	2	17	89	69	51	-
			PERCENT	100	1		42	33	24	-
		FEMALE	NUMBER	211	4	18	90	66	48	3
			PERCENT	100	2		43	31	23	1
	DEENI MADRASSA	MALE	NUMBER	211	56	6	145	7	3	-
			PERCENT	100	27		69	3	1	-
		FEMALE	NUMBER	211	45	7	147	13	6	-
			PERCENT	100	21		70	6	3	-
NAROWAL DISTRICT	**PRIMARY SCHOOL**	**MALE**	**NUMBER**	**1146**	**857**	**2**	**286**	**2**	**1**	**-**
			PERCENT	**100**	**75**		**25**	*****	*****	**-**
		FEMALE	**NUMBER**	**1146**	**880**	**2**	**261**	**4**	**-**	**1**
			PERCENT	**100**	**77**		**23**	*****	**-**	*****
	MIDDLE SCHOOL	**MALE**	**NUMBER**	**1146**	**203**	**3**	**932**	**11**	**-**	**-**
			PERCENT	**100**	**18**		**81**	**1**	**-**	**-**
		FEMALE	**NUMBER**	**1146**	**205**	**3**	**930**	**11**	**-**	**-**
			PERCENT	**100**	**18**		**81**	**1**	**-**	**-**
	HIGH/HIGHER SECONDARY SCHOOL	**MALE**	**NUMBER**	**1146**	**106**	**4**	**982**	**57**	**1**	**-**
			PERCENT	**100**	**9**		**86**	**5**	*****	**-**
		FEMALE	**NUMBER**	**1146**	**92**	**4**	**987**	**66**	**1**	**-**
			PERCENT	**100**	**8**		**86**	**6**	*****	**-**
	COLLEGE	**MALE**	**NUMBER**	**1146**	**7**	**12**	**500**	**613**	**26**	**-**
			PERCENT	**100**	**1**		**44**	**53**	**2**	**-**
		FEMALE	**NUMBER**	**1146**	**8**	**12**	**544**	**569**	**24**	**1**
			PERCENT	**100**	**1**		**47**	**50**	**2**	*****
	VOCATIONAL CENTER	**MALE**	**NUMBER**	**1146**	**4**	**14**	**427**	**662**	**53**	**-**
			PERCENT	**100**	*****		**37**	**58**	**5**	**-**
		FEMALE	**NUMBER**	**1146**	**4**	**13**	**442**	**648**	**52**	**-**
			PERCENT	**100**	*****		**39**	**57**	**5**	**-**
	DEENI MADRASSA	**MALE**	**NUMBER**	**1146**	**146**	**7**	**769**	**223**	**8**	**-**
			PERCENT	**100**	**13**		**67**	**19**	**1**	**-**
		FEMALE	**NUMBER**	**1146**	**108**	**7**	**780**	**249**	**9**	**-**
			PERCENT	**100**	**9**		**68**	**22**	**1**	**-**

TABLE 4.1 : DISTANCE OF MOUZAS FROM EDUCATIONAL FACILITIES BY GENDER

ADMINISTRATIVE UNIT	TYPE OF FACILITY	GENDER		RURAL POPULATED MOUZAS	MOUZAS REPORTING WITH FACILITY	AVERAGE DISTANCE	MOUZAS BY DISTANCE (IN KM) FROM THE EDUCATIONAL INSTITUTION			
							1 - 10	11 - 25	26 - 50	51 AND ABOVE
1	2	3		4	5	6	7	8	9	10
NAROWAL	PRIMARY SCHOOL	MALE	NUMBER	336	277	2	58	1	-	-
			PERCENT	100	82		17	*	-	-
		FEMALE	NUMBER	336	272	3	62	1	-	1
			PERCENT	100	81		18	*	-	*
	MIDDLE SCHOOL	MALE	NUMBER	336	71	3	264	1	-	-
			PERCENT	100	21		79	*	-	-
		FEMALE	NUMBER	336	72	3	263	1	-	-
			PERCENT	100	21		78	*	-	-
	HIGH/HIGHER SECONDARY SCHOOL	MALE	NUMBER	336	38	4	289	8	1	-
			PERCENT	100	11		86	2	*	-
		FEMALE	NUMBER	336	32	4	297	7	-	-
			PERCENT	100	10		88	2	-	-
	COLLEGE	MALE	NUMBER	336	1	11	175	153	7	-
			PERCENT	100	*		52	46	2	-
		FEMALE	NUMBER	336	2	10	210	117	6	1
			PERCENT	100	1		63	35	2	*
	VOCATIONAL CENTER	MALE	NUMBER	336	1	14	132	172	31	-
			PERCENT	100	*		39	51	9	-
		FEMALE	NUMBER	336	1	14	133	172	30	-
			PERCENT	100	*		40	51	9	-
	DEENI MADRASSA	MALE	NUMBER	336	53	5	257	24	2	-
			PERCENT	100	16		76	7	1	-
		FEMALE	NUMBER	336	34	5	262	37	3	-
			PERCENT	100	10		78	11	1	-
SHAKARGARH	PRIMARY SCHOOL	MALE	NUMBER	511	353	2	157	1	-	-
			PERCENT	100	69		31	*	-	-
		FEMALE	NUMBER	511	385	2	123	3	-	-
			PERCENT	100	75		24	1	-	-
	MIDDLE SCHOOL	MALE	NUMBER	511	82	3	425	4	-	-
			PERCENT	100	16		83	1	-	-
		FEMALE	NUMBER	511	79	3	427	5	-	-
			PERCENT	100	15		84	1	-	-
	HIGH/HIGHER SECONDARY SCHOOL	MALE	NUMBER	511	44	4	442	25	-	-
			PERCENT	100	9		86	5	-	-
		FEMALE	NUMBER	511	40	5	440	30	1	-
			PERCENT	100	8		86	6	*	-
	COLLEGE	MALE	NUMBER	511	5	12	219	273	14	-
			PERCENT	100	1		43	53	3	-
		FEMALE	NUMBER	511	6	12	221	271	13	-
			PERCENT	100	1		43	53	3	-
	VOCATIONAL CENTER	MALE	NUMBER	511	3	13	189	305	14	-
			PERCENT	100	1		37	60	3	-
		FEMALE	NUMBER	511	3	13	202	292	14	-
			PERCENT	100	1		40	57	3	-
	DEENI MADRASSA	MALE	NUMBER	511	52	8	314	141	4	-
			PERCENT	100	10		61	28	1	-
		FEMALE	NUMBER	511	40	9	313	154	4	-
			PERCENT	100	8		61	30	1	-
ZAFARWAL	PRIMARY SCHOOL	MALE	NUMBER	299	227	2	71	-	1	-
			PERCENT	100	76		24	-	*	-
		FEMALE	NUMBER	299	223	2	76	-	-	-
			PERCENT	100	75		25	-	-	-
	MIDDLE SCHOOL	MALE	NUMBER	299	50	3	243	6	-	-
			PERCENT	100	17		81	2	-	-
		FEMALE	NUMBER	299	54	3	240	5	-	-
			PERCENT	100	18		80	2	-	-
	HIGH/HIGHER SECONDARY SCHOOL	MALE	NUMBER	299	24	5	251	24	-	-
			PERCENT	100	8		84	8	-	-
		FEMALE	NUMBER	299	20	5	250	29	-	-
			PERCENT	100	7		84	10	-	-

TABLE 4.1 : DISTANCE OF MOUZAS FROM EDUCATIONAL FACILITIES BY GENDER

ADMINISTRATIVE UNIT	TYPE OF FACILITY	GENDER		RURAL POPULATED MOUZAS	MOUZAS REPORTING WITH FACILITY	AVERAGE DISTANCE	MOUZAS BY DISTANCE (IN KM) FROM THE EDUCATIONAL INSTITUTION			
							1 - 10	11 - 25	26 - 50	51 AND ABOVE
1	2	3		4	5	6	7	8	9	10
	COLLEGE	MALE	NUMBER	299	1	13	106	187	5	-
			PERCENT	100	*		35	63	2	-
		FEMALE	NUMBER	299	-	13	113	181	5	-
			PERCENT	100	-		38	61	2	-
	VOCATIONAL CENTER	MALE	NUMBER	299	-	14	106	185	8	-
			PERCENT	100	-		35	62	3	-
		FEMALE	NUMBER	299	-	14	107	184	8	-
			PERCENT	100	-		36	62	3	-
	DEENI MADRASSA	MALE	NUMBER	299	41	7	198	58	2	-
			PERCENT	100	14		66	19	1	-
		FEMALE	NUMBER	299	34	8	205	58	2	-
			PERCENT	100	11		69	19	1	-
SIALKOT DISTRICT	**PRIMARY SCHOOL**	**MALE**	**NUMBER**	**1404**	**1141**	**2**	**260**	**2**	**-**	**1**
			PERCENT	**100**	**81**		**19**	*****	**-**	*****
		FEMALE	**NUMBER**	**1404**	**1200**	**2**	**202**	**1**	**-**	**1**
			PERCENT	**100**	**85**		**14**	*****	**-**	*****
	MIDDLE SCHOOL	**MALE**	**NUMBER**	**1404**	**299**	**3**	**1101**	**3**	**-**	**1**
			PERCENT	**100**	**21**		**78**	*****	**-**	*****
		FEMALE	**NUMBER**	**1404**	**336**	**3**	**1063**	**4**	**-**	**1**
			PERCENT	**100**	**24**		**76**	*****	**-**	*****
	HIGH/HIGHER SECONDARY SCHOOL	**MALE**	**NUMBER**	**1404**	**146**	**4**	**1239**	**17**	**2**	**-**
			PERCENT	**100**	**10**		**88**	**1**	*****	**-**
		FEMALE	**NUMBER**	**1404**	**174**	**4**	**1208**	**20**	**2**	**-**
			PERCENT	**100**	**12**		**86**	**1**	*****	**-**
	COLLEGE	**MALE**	**NUMBER**	**1404**	**13**	**12**	**712**	**582**	**97**	**-**
			PERCENT	**100**	**1**		**51**	**41**	**7**	**-**
		FEMALE	**NUMBER**	**1404**	**22**	**11**	**856**	**453**	**72**	**1**
			PERCENT	**100**	**2**		**61**	**32**	**5**	*****
	VOCATIONAL CENTER	**MALE**	**NUMBER**	**1404**	**18**	**14**	**670**	**569**	**145**	**2**
			PERCENT	**100**	**1**		**48**	**41**	**10**	*****
		FEMALE	**NUMBER**	**1404**	**15**	**13**	**670**	**572**	**146**	**1**
			PERCENT	**100**	**1**		**48**	**41**	**10**	*****
	DEENI MADRASSA	**MALE**	**NUMBER**	**1404**	**260**	**7**	**939**	**184**	**18**	**3**
			PERCENT	**100**	**19**		**67**	**13**	**1**	*****
		FEMALE	**NUMBER**	**1404**	**214**	**7**	**948**	**218**	**21**	**3**
			PERCENT	**100**	**15**		**68**	**16**	**1**	*****
DASKA TEHSIL	PRIMARY SCHOOL	MALE	NUMBER	244	234	2	10	-	-	-
			PERCENT	100	96		4	-	-	-
		FEMALE	NUMBER	244	237	2	7	-	-	-
			PERCENT	100	97		3	-	-	-
	MIDDLE SCHOOL	MALE	NUMBER	244	76	3	168	-	-	-
			PERCENT	100	31		69	-	-	-
		FEMALE	NUMBER	244	91	3	152	1	-	-
			PERCENT	100	37		62	*	-	-
	HIGH/HIGHER SECONDARY SCHOOL	MALE	NUMBER	244	41	4	198	5	-	-
			PERCENT	100	17		81	2	-	-
		FEMALE	NUMBER	244	47	4	193	4	-	-
			PERCENT	100	19		79	2	-	-
	COLLEGE	MALE	NUMBER	244	5	12	111	124	4	-
			PERCENT	100	2		45	51	2	-
		FEMALE	NUMBER	244	4	11	133	104	3	-
			PERCENT	100	2		55	43	1	-
	VOCATIONAL CENTER	MALE	NUMBER	244	1	12	119	113	11	-
			PERCENT	100	*		49	46	5	-
		FEMALE	NUMBER	244	2	13	112	119	11	-
			PERCENT	100	1		46	49	5	-
	DEENI MADRASSA	MALE	NUMBER	244	25	11	115	97	7	-
			PERCENT	100	10		47	40	3	-
		FEMALE	NUMBER	244	21	11	115	101	7	-
			PERCENT	100	9		47	41	3	-

TABLE 4.1 : DISTANCE OF MOUZAS FROM EDUCATIONAL FACILITIES BY GENDER

ADMINISTRATIVE UNIT	TYPE OF FACILITY	GENDER		RURAL POPULATED MOUZAS	MOUZAS REPORTING WITH FACILITY	AVERAGE DISTANCE	MOUZAS BY DISTANCE (IN KM) FROM THE EDUCATIONAL INSTITUTION			
							1 - 10	11 - 25	26 - 50	51 AND ABOVE
1	2	3		4	5	6	7	8	9	10
PASROOR TEHSIL	PRIMARY SCHOOL	MALE	NUMBER	543	406	2	135	1	-	1
			PERCENT	100	75		25	*	-	*
		FEMALE	NUMBER	543	445	3	97	-	-	1
			PERCENT	100	82		18	-	-	*
	MIDDLE SCHOOL	MALE	NUMBER	543	89	3	452	1	-	1
			PERCENT	100	16		83	*	-	*
		FEMALE	NUMBER	543	96	3	445	1	-	1
			PERCENT	100	18		82	*	-	*
	HIGH/HIGHER SECONDARY SCHOOL	MALE	NUMBER	543	36	4	502	3	2	-
			PERCENT	100	7		92	1	*	-
		FEMALE	NUMBER	543	44	4	494	3	2	-
			PERCENT	100	8		91	1	*	-
	COLLEGE	MALE	NUMBER	543	2	11	322	196	23	-
			PERCENT	100	*		59	36	4	-
		FEMALE	NUMBER	543	7	9	393	137	6	-
			PERCENT	100	1		72	25	1	-
	VOCATIONAL CENTER	MALE	NUMBER	543	5	14	268	202	68	-
			PERCENT	100	1		49	37	13	-
		FEMALE	NUMBER	543	4	13	273	198	68	-
			PERCENT	100	1		50	36	13	-
	DEENI MADRASSA	MALE	NUMBER	543	72	6	413	45	10	3
			PERCENT	100	13		76	8	2	1
		FEMALE	NUMBER	543	61	7	414	54	11	3
			PERCENT	100	11		76	10	2	1
SAMBRIAL TEHSIL	PRIMARY SCHOOL	MALE	NUMBER	143	119	2	24	-	-	-
			PERCENT	100	83		17	-	-	-
		FEMALE	NUMBER	143	130	2	13	-	-	-
			PERCENT	100	91		9	-	-	-
	MIDDLE SCHOOL	MALE	NUMBER	143	35	3	107	1	-	-
			PERCENT	100	24		75	1	-	-
		FEMALE	NUMBER	143	33	3	109	1	-	-
			PERCENT	100	23		76	1	-	-
	HIGH/HIGHER SECONDARY SCHOOL	MALE	NUMBER	143	20	3	122	1	-	-
			PERCENT	100	14		85	1	-	-
		FEMALE	NUMBER	143	21	3	120	2	-	-
			PERCENT	100	15		84	1	-	-
	COLLEGE	MALE	NUMBER	143	-	10	81	58	4	-
			PERCENT	100	-		57	41	3	-
		FEMALE	NUMBER	143	1	10	82	55	5	-
			PERCENT	100	1		57	38	3	-
	VOCATIONAL CENTER	MALE	NUMBER	143	3	12	73	60	7	-
			PERCENT	100	2		51	42	5	-
		FEMALE	NUMBER	143	2	12	74	60	7	-
			PERCENT	100	1		52	42	5	-
	DEENI MADRASSA	MALE	NUMBER	143	31	5	99	13	-	-
			PERCENT	100	22		69	9	-	-
		FEMALE	NUMBER	143	24	6	103	16	-	-
			PERCENT	100	17		72	11	-	-
SIALKOT TEHSIL	PRIMARY SCHOOL	MALE	NUMBER	474	382	2	91	1	-	-
			PERCENT	100	81		19	*	-	-
		FEMALE	NUMBER	474	388	2	85	1	-	-
			PERCENT	100	82		18	*	-	-
	MIDDLE SCHOOL	MALE	NUMBER	474	99	3	374	1	-	-
			PERCENT	100	21		79	*	-	-
		FEMALE	NUMBER	474	116	3	357	1	-	-
			PERCENT	100	24		75	*	-	-
	HIGH/HIGHER SECONDARY SCHOOL	MALE	NUMBER	474	49	4	417	8	-	-
			PERCENT	100	10		88	2	-	-
		FEMALE	NUMBER	474	62	4	401	11	-	-
			PERCENT	100	13		85	2	-	-

TABLE 4.1 : DISTANCE OF MOUZAS FROM EDUCATIONAL FACILITIES BY GENDER

ADMINISTRATIVE UNIT	TYPE OF FACILITY	GENDER		RURAL POPULATED MOUZAS	MOUZAS REPORTING WITH FACILITY	AVERAGE DISTANCE	MOUZAS BY DISTANCE (IN KM) FROM THE EDUCATIONAL INSTITUTION			
							1 - 10	11 - 25	26 - 50	51 AND ABOVE
1	2	3		4	5	6	7	8	9	10
	COLLEGE	MALE	NUMBER	474	6	15	198	204	66	-
			PERCENT	100	1		42	43	14	-
		FEMALE	NUMBER	474	10	13	248	157	58	1
			PERCENT	100	2		52	33	12	*
	VOCATIONAL CENTER	MALE	NUMBER	474	9	15	210	194	59	2
			PERCENT	100	2		44	41	12	*
		FEMALE	NUMBER	474	7	14	211	195	60	1
			PERCENT	100	1		45	41	13	*
	DEENI MADRASSA	MALE	NUMBER	474	132	5	312	29	1	-
			PERCENT	100	28		66	6	*	-
		FEMALE	NUMBER	474	108	6	316	47	3	-
			PERCENT	100	23		67	10	1	-
LAHORE DIVISION	**PRIMARY SCHOOL**	**MALE**	**NUMBER**	**1566**	**1347**	**4**	**206**	**12**	**-**	**1**
			PERCENT	**100**	**86**		**13**	**1**	**0**	**0**
		FEMALE	**NUMBER**	**1566**	**1235**	**5**	**310**	**20**	**-**	**1**
			PERCENT	**100**	**79**		**20**	**1**	**0**	**0**
	MIDDLE SCHOOL	**MALE**	**NUMBER**	**1566**	**555**	**5**	**937**	**71**	**2**	**1**
			PERCENT	**100**	**35**		**60**	**5**	**0**	**0**
		FEMALE	**NUMBER**	**1566**	**554**	**6**	**905**	**104**	**3**	**-**
			PERCENT	**100**	**35**		**58**	**7**	**0**	**0**
	HIGH/HIGHER SECONDARY SCHOOL	**MALE**	**NUMBER**	**1566**	**267**	**7**	**1090**	**205**	**3**	**1**
			PERCENT	**100**	**17**		**70**	**13**	**0**	**0**
		FEMALE	**NUMBER**	**1566**	**236**	**8**	**1076**	**248**	**6**	**-**
			PERCENT	**100**	**15**		**69**	**16**	**0**	**0**
	COLLEGE	**MALE**	**NUMBER**	**1566**	**41**	**16**	**749**	**668**	**107**	**1**
			PERCENT	**100**	**3**		**48**	**43**	**7**	**0**
		FEMALE	**NUMBER**	**1566**	**42**	**15**	**817**	**631**	**75**	**1**
			PERCENT	**100**	**3**		**52**	**40**	**5**	**0**
	VOCATIONAL CENTER	**MALE**	**NUMBER**	**1566**	**46**	**18**	**742**	**653**	**119**	**6**
			PERCENT	**100**	**3**		**47**	**42**	**8**	**0**
		FEMALE	**NUMBER**	**1566**	**46**	**18**	**720**	**645**	**151**	**4**
			PERCENT	**100**	**3**		**46**	**41**	**10**	**0**
	DEENI MADRASSA	**MALE**	**NUMBER**	**1566**	**441**	**11**	**812**	**290**	**23**	**-**
			PERCENT	**100**	**28**		**52**	**19**	**1**	**0**
		FEMALE	**NUMBER**	**1566**	**378**	**12**	**851**	**314**	**23**	**-**
			PERCENT	**100**	**24**		**54**	**20**	**1**	**0**
KASUR DISTRICT	**PRIMARY SCHOOL**	**MALE**	**NUMBER**	**601**	**507**	**5**	**89**	**4**	**-**	**1**
			PERCENT	**100**	**84**		**15**	**1**	**-**	*****
		FEMALE	**NUMBER**	**601**	**479**	**4**	**117**	**5**	**-**	**-**
			PERCENT	**100**	**80**		**19**	**1**	**-**	**-**
	MIDDLE SCHOOL	**MALE**	**NUMBER**	**601**	**204**	**5**	**375**	**22**	**-**	**-**
			PERCENT	**100**	**34**		**62**	**4**	**-**	**-**
		FEMALE	**NUMBER**	**601**	**206**	**5**	**368**	**27**	**-**	**-**
			PERCENT	**100**	**34**		**61**	**4**	**-**	**-**
	HIGH/HIGHER SECONDARY SCHOOL	**MALE**	**NUMBER**	**601**	**104**	**6**	**437**	**59**	**-**	**1**
			PERCENT	**100**	**17**		**73**	**10**	**-**	*****
		FEMALE	**NUMBER**	**601**	**85**	**7**	**436**	**79**	**1**	**-**
			PERCENT	**100**	**14**		**73**	**13**	*****	**-**
	COLLEGE	**MALE**	**NUMBER**	**601**	**12**	**13**	**285**	**268**	**35**	**1**
			PERCENT	**100**	**2**		**47**	**45**	**6**	*****
		FEMALE	**NUMBER**	**601**	**12**	**12**	**320**	**251**	**18**	**-**
			PERCENT	**100**	**2**		**53**	**42**	**3**	**-**
	VOCATIONAL CENTER	**MALE**	**NUMBER**	**601**	**11**	**13**	**279**	**278**	**29**	**4**
			PERCENT	**100**	**2**		**46**	**46**	**5**	**1**
		FEMALE	**NUMBER**	**601**	**12**	**14**	**278**	**261**	**47**	**3**
			PERCENT	**100**	**2**		**46**	**43**	**8**	*****
	DEENI MADRASSA	**MALE**	**NUMBER**	**601**	**267**	**8**	**259**	**73**	**2**	**-**
			PERCENT	**100**	**44**		**43**	**12**	*****	**-**
		FEMALE	**NUMBER**	**601**	**233**	**8**	**288**	**78**	**2**	**-**
			PERCENT	**100**	**39**		**48**	**13**	*****	**-**

TABLE 4.1 : DISTANCE OF MOUZAS FROM EDUCATIONAL FACILITIES BY GENDER

ADMINISTRATIVE UNIT	TYPE OF FACILITY	GENDER		RURAL POPULATED MOUZAS	MOUZAS REPORTING WITH FACILITY	AVERAGE DISTANCE	MOUZAS BY DISTANCE (IN KM) FROM THE EDUCATIONAL INSTITUTION			
							1 - 10	11 - 25	26 - 50	51 AND ABOVE
1	2	3		4	5	6	7	8	9	10
CHUNIAN	PRIMARY SCHOOL	MALE	NUMBER	178	151	9	24	2	-	1
			PERCENT	100	85		13	1	-	1
		FEMALE	NUMBER	178	144	6	32	2	-	-
			PERCENT	100	81		18	1	-	-
	MIDDLE SCHOOL	MALE	NUMBER	178	53	5	118	7	-	-
			PERCENT	100	30		66	4	-	-
		FEMALE	NUMBER	178	54	5	115	9	-	-
			PERCENT	100	30		65	5	-	-
	HIGH/HIGHER SECONDARY SCHOOL	MALE	NUMBER	178	27	8	127	23	-	1
			PERCENT	100	15		71	13	-	1
		FEMALE	NUMBER	178	23	7	131	24	-	-
			PERCENT	100	13		74	13	-	-
	COLLEGE	MALE	NUMBER	178	4	12	89	82	3	-
			PERCENT	100	2		50	46	2	-
		FEMALE	NUMBER	178	5	11	96	75	2	-
			PERCENT	100	3		54	42	1	-
	VOCATIONAL CENTER	MALE	NUMBER	178	4	14	89	74	7	4
			PERCENT	100	2		50	42	4	2
		FEMALE	NUMBER	178	5	13	91	73	6	3
			PERCENT	100	3		51	41	3	2
	DEENI MADRASSA	MALE	NUMBER	178	55	9	88	34	1	-
			PERCENT	100	31		49	19	1	-
		FEMALE	NUMBER	178	50	9	90	37	1	-
			PERCENT	100	28		51	21	1	-
KASUR	PRIMARY SCHOOL	MALE	NUMBER	223	183	2	40	-	-	-
			PERCENT	100	82		18	-	-	-
		FEMALE	NUMBER	223	175	3	47	1	-	-
			PERCENT	100	78		21	*	-	-
	MIDDLE SCHOOL	MALE	NUMBER	223	62	5	150	11	-	-
			PERCENT	100	28		67	5	-	-
		FEMALE	NUMBER	223	63	5	145	15	-	-
			PERCENT	100	28		65	7	-	-
	HIGH/HIGHER SECONDARY SCHOOL	MALE	NUMBER	223	37	6	164	22	-	-
			PERCENT	100	17		74	10	-	-
		FEMALE	NUMBER	223	28	7	164	31	-	-
			PERCENT	100	13		74	14	-	-
	COLLEGE	MALE	NUMBER	223	4	16	83	111	24	1
			PERCENT	100	2		37	50	11	*
		FEMALE	NUMBER	223	3	13	112	100	8	-
			PERCENT	100	1		50	45	4	-
	VOCATIONAL CENTER	MALE	NUMBER	223	4	14	78	128	13	-
			PERCENT	100	2		35	57	6	-
		FEMALE	NUMBER	223	3	16	77	111	32	-
			PERCENT	100	1		35	50	14	-
	DEENI MADRASSA	MALE	NUMBER	223	70	8	119	34	-	-
			PERCENT	100	31		53	15	-	-
		FEMALE	NUMBER	223	58	8	133	32	-	-
			PERCENT	100	26		60	14	-	-
KOT RADHA KISHON	PRIMARY SCHOOL	MALE	NUMBER	69	59	3	10	-	-	-
			PERCENT	100	86		14	-	-	-
		FEMALE	NUMBER	69	49	3	20	-	-	-
			PERCENT	100	71		29	-	-	-
	MIDDLE SCHOOL	MALE	NUMBER	69	23	4	45	1	-	-
			PERCENT	100	33		65	1	-	-
		FEMALE	NUMBER	69	25	4	43	1	-	-
			PERCENT	100	36		62	1	-	-
	HIGH/HIGHER SECONDARY SCHOOL	MALE	NUMBER	69	11	6	52	6	-	-
			PERCENT	100	16		75	9	-	-
		FEMALE	NUMBER	69	8	7	49	11	1	-
			PERCENT	100	12		71	16	1	-

TABLE 4.1 : DISTANCE OF MOUZAS FROM EDUCATIONAL FACILITIES BY GENDER

ADMINISTRATIVE UNIT	TYPE OF FACILITY	GENDER		RURAL POPULATED MOUZAS	MOUZAS REPORTING WITH FACILITY	AVERAGE DISTANCE	MOUZAS BY DISTANCE (IN KM) FROM THE EDUCATIONAL INSTITUTION			
							1 - 10	11 - 25	26 - 50	51 AND ABOVE
1	2	3		4	5	6	7	8	9	10
	COLLEGE	MALE	NUMBER	69	3	11	42	22	2	-
			PERCENT	100	4		61	32	3	-
		FEMALE	NUMBER	69	3	11	40	24	2	-
			PERCENT	100	4		58	35	3	-
	VOCATIONAL CENTER	MALE	NUMBER	69	3	11	41	22	3	-
			PERCENT	100	4		59	32	4	-
		FEMALE	NUMBER	69	3	12	40	23	3	-
			PERCENT	100	4		58	33	4	-
	DEENI MADRASSA	MALE	NUMBER	69	34	7	29	5	1	-
			PERCENT	100	49		42	7	1	-
		FEMALE	NUMBER	69	24	7	37	7	1	-
			PERCENT	100	35		54	10	1	-
PATTOKI	PRIMARY SCHOOL	MALE	NUMBER	131	114	5	15	2	-	-
			PERCENT	100	87		11	2	-	-
		FEMALE	NUMBER	131	111	5	18	2	-	-
			PERCENT	100	85		14	2	-	-
	MIDDLE SCHOOL	MALE	NUMBER	131	66	4	62	3	-	-
			PERCENT	100	50		47	2	-	-
		FEMALE	NUMBER	131	64	4	65	2	-	-
			PERCENT	100	49		50	2	-	-
	HIGH/HIGHER SECONDARY SCHOOL	MALE	NUMBER	131	29	5	94	8	-	-
			PERCENT	100	22		72	6	-	-
		FEMALE	NUMBER	131	26	6	92	13	-	-
			PERCENT	100	20		70	10	-	-
	COLLEGE	MALE	NUMBER	131	1	12	71	53	6	-
			PERCENT	100	1		54	40	5	-
		FEMALE	NUMBER	131	1	12	72	52	6	-
			PERCENT	100	1		55	40	5	-
	VOCATIONAL CENTER	MALE	NUMBER	131	-	12	71	54	6	-
			PERCENT	100	-		54	41	5	-
		FEMALE	NUMBER	131	1	12	70	54	6	-
			PERCENT	100	1		53	41	5	-
	DEENI MADRASSA	MALE	NUMBER	131	108	3	23	-	-	-
			PERCENT	100	82		18	-	-	-
		FEMALE	NUMBER	131	101	5	28	2	-	-
			PERCENT	100	77		21	2	-	-
NANKANA SAHIB DISTRICT	**PRIMARY SCHOOL**	**MALE**	**NUMBER**	**385**	**343**	**3**	**41**	**1**	**-**	**-**
			PERCENT	**100**	**89**		**11**	*****	**-**	**-**
		FEMALE	**NUMBER**	**385**	**281**	**5**	**98**	**5**	**-**	**1**
			PERCENT	**100**	**73**		**25**	**1**	**-**	*****
	MIDDLE SCHOOL	**MALE**	**NUMBER**	**385**	**132**	**6**	**236**	**14**	**2**	**1**
			PERCENT	**100**	**34**		**61**	**4**	**1**	*****
		FEMALE	**NUMBER**	**385**	**132**	**6**	**220**	**30**	**3**	**-**
			PERCENT	**100**	**34**		**57**	**8**	**1**	**-**
	HIGH/HIGHER SECONDARY SCHOOL	**MALE**	**NUMBER**	**385**	**58**	**7**	**280**	**44**	**3**	**-**
			PERCENT	**100**	**15**		**73**	**11**	**1**	**-**
		FEMALE	**NUMBER**	**385**	**47**	**8**	**276**	**58**	**4**	**-**
			PERCENT	**100**	**12**		**72**	**15**	**1**	**-**
	COLLEGE	**MALE**	**NUMBER**	**385**	**5**	**14**	**179**	**147**	**54**	**-**
			PERCENT	**100**	**1**		**46**	**38**	**14**	**-**
		FEMALE	**NUMBER**	**385**	**5**	**12**	**212**	**130**	**38**	**-**
			PERCENT	**100**	**1**		**55**	**34**	**10**	**-**
	VOCATIONAL CENTER	**MALE**	**NUMBER**	**385**	**9**	**13**	**199**	**132**	**45**	**-**
			PERCENT	**100**	**2**		**52**	**34**	**12**	**-**
		FEMALE	**NUMBER**	**385**	**7**	**14**	**191**	**137**	**50**	**-**
			PERCENT	**100**	**2**		**50**	**36**	**13**	**-**
	DEENI MADRASSA	**MALE**	**NUMBER**	**385**	**37**	**9**	**249**	**88**	**11**	**-**
			PERCENT	**100**	**10**		**65**	**23**	**3**	**-**
		FEMALE	**NUMBER**	**385**	**31**	**9**	**251**	**92**	**11**	**-**
			PERCENT	**100**	**8**		**65**	**24**	**3**	**-**

TABLE 4.1 : DISTANCE OF MOUZAS FROM EDUCATIONAL FACILITIES BY GENDER

ADMINISTRATIVE UNIT	TYPE OF FACILITY	GENDER		RURAL POPULATED MOUZAS	MOUZAS REPORTING WITH FACILITY	AVERAGE DISTANCE	MOUZAS BY DISTANCE (IN KM) FROM THE EDUCATIONAL INSTITUTION			
							1 - 10	11 - 25	26 - 50	51 AND ABOVE
1	2	3		4	5	6	7	8	9	10
NANKANA SAHIB	PRIMARY SCHOOL	MALE	NUMBER	313	272	3	40	1	-	-
			PERCENT	100	87		13	*	-	-
		FEMALE	NUMBER	313	210	5	97	5	-	1
			PERCENT	100	67		31	2	-	*
	MIDDLE SCHOOL	MALE	NUMBER	313	78	7	218	14	2	1
			PERCENT	100	25		70	4	1	*
		FEMALE	NUMBER	313	74	6	206	30	3	-
			PERCENT	100	24		66	10	1	-
	HIGH/HIGHER SECONDARY SCHOOL	MALE	NUMBER	313	32	7	236	42	3	-
			PERCENT	100	10		75	13	1	-
		FEMALE	NUMBER	313	23	8	229	57	4	-
			PERCENT	100	7		73	18	1	-
	COLLEGE	MALE	NUMBER	313	2	16	121	136	54	-
			PERCENT	100	1		39	43	17	-
		FEMALE	NUMBER	313	4	13	152	119	38	-
			PERCENT	100	1		49	38	12	-
	VOCATIONAL CENTER	MALE	NUMBER	313	6	14	145	117	45	-
			PERCENT	100	2		46	37	14	-
		FEMALE	NUMBER	313	4	15	138	121	50	-
			PERCENT	100	1		44	39	16	-
	DEENI MADRASSA	MALE	NUMBER	313	27	10	195	80	11	-
			PERCENT	100	9		62	26	4	-
		FEMALE	NUMBER	313	22	10	196	84	11	-
			PERCENT	100	7		63	27	4	-
SANGLA HILL	PRIMARY SCHOOL	MALE	NUMBER	39	38	3	1	-	-	-
			PERCENT	100	97		3	-	-	-
		FEMALE	NUMBER	39	38	4	1	-	-	-
			PERCENT	100	97		3	-	-	-
	MIDDLE SCHOOL	MALE	NUMBER	39	24	4	15	-	-	-
			PERCENT	100	62		38	-	-	-
		FEMALE	NUMBER	39	27	4	12	-	-	-
			PERCENT	100	69		31	-	-	-
	HIGH/HIGHER SECONDARY SCHOOL	MALE	NUMBER	39	10	5	28	1	-	-
			PERCENT	100	26		72	3	-	-
		FEMALE	NUMBER	39	13	4	26	-	-	-
			PERCENT	100	33		67	-	-	-
	COLLEGE	MALE	NUMBER	39	2	8	29	8	-	-
			PERCENT	100	5		74	21	-	-
		FEMALE	NUMBER	39	-	8	32	7	-	-
			PERCENT	100	-		82	18	-	-
	VOCATIONAL CENTER	MALE	NUMBER	39	1	8	32	6	-	-
			PERCENT	100	3		82	15	-	-
		FEMALE	NUMBER	39	1	8	32	6	-	-
			PERCENT	100	3		82	15	-	-
	DEENI MADRASSA	MALE	NUMBER	39	4	7	31	4	-	-
			PERCENT	100	10		79	10	-	-
		FEMALE	NUMBER	39	4	7	31	4	-	-
			PERCENT	100	10		79	10	-	-
SHAH KOT	PRIMARY SCHOOL	MALE	NUMBER	33	33	-	-	-	-	-
			PERCENT	100	100		-	-	-	-
		FEMALE	NUMBER	33	33	-	-	-	-	-
			PERCENT	100	100		-	-	-	-
	MIDDLE SCHOOL	MALE	NUMBER	33	30	4	3	-	-	-
			PERCENT	100	91		9	-	-	-
		FEMALE	NUMBER	33	31	3	2	-	-	-
			PERCENT	100	94		6	-	-	-
	HIGH/HIGHER SECONDARY SCHOOL	MALE	NUMBER	33	16	6	16	1	-	-
			PERCENT	100	48		48	3	-	-
		FEMALE	NUMBER	33	11	6	21	1	-	-
			PERCENT	100	33		64	3	-	-

TABLE 4.1 : DISTANCE OF MOUZAS FROM EDUCATIONAL FACILITIES BY GENDER

ADMINISTRATIVE UNIT	TYPE OF FACILITY	GENDER		RURAL POPULATED MOUZAS	MOUZAS REPORTING WITH FACILITY	AVERAGE DISTANCE	MOUZAS BY DISTANCE (IN KM) FROM THE EDUCATIONAL INSTITUTION			
							1 - 10	11 - 25	26 - 50	51 AND ABOVE
1	2	3		4	5	6	7	8	9	10
	COLLEGE	MALE	NUMBER	33	1	8	29	3	-	-
			PERCENT	100	3		88	9	-	-
		FEMALE	NUMBER	33	1	8	28	4	-	-
			PERCENT	100	3		85	12	-	-
	VOCATIONAL CENTER	MALE	NUMBER	33	2	9	22	9	-	-
			PERCENT	100	6		67	27	-	-
		FEMALE	NUMBER	33	2	9	21	10	-	-
			PERCENT	100	6		64	30	-	-
	DEENI MADRASSA	MALE	NUMBER	33	6	8	23	4	-	-
			PERCENT	100	18		70	12	-	-
		FEMALE	NUMBER	33	5	8	24	4	-	-
			PERCENT	100	15		73	12	-	-
SHEIKHUPURA DISTRICT	**PRIMARY SCHOOL**	**MALE**	**NUMBER**	**580**	**497**	**4**	**76**	**7**	**-**	**-**
			PERCENT	**100**	**86**		**13**	**1**	**-**	**-**
		FEMALE	**NUMBER**	**580**	**475**	**5**	**95**	**10**	**-**	**-**
			PERCENT	**100**	**82**		**16**	**2**	**-**	**-**
	MIDDLE SCHOOL	**MALE**	**NUMBER**	**580**	**219**	**6**	**326**	**35**	**-**	**-**
			PERCENT	**100**	**38**		**56**	**6**	**-**	**-**
		FEMALE	**NUMBER**	**580**	**216**	**6**	**317**	**47**	**-**	**-**
			PERCENT	**100**	**37**		**55**	**8**	**-**	**-**
	HIGH/HIGHER SECONDARY SCHOOL	**MALE**	**NUMBER**	**580**	**105**	**8**	**373**	**102**	**-**	**-**
			PERCENT	**100**	**18**		**64**	**18**	**-**	**-**
		FEMALE	**NUMBER**	**580**	**104**	**8**	**364**	**111**	**1**	**-**
			PERCENT	**100**	**18**		**63**	**19**	*****	**-**
	COLLEGE	**MALE**	**NUMBER**	**580**	**24**	**12**	**285**	**253**	**18**	**-**
			PERCENT	**100**	**4**		**49**	**44**	**3**	**-**
		FEMALE	**NUMBER**	**580**	**25**	**12**	**285**	**250**	**19**	**1**
			PERCENT	**100**	**4**		**49**	**43**	**3**	*****
	VOCATIONAL CENTER	**MALE**	**NUMBER**	**580**	**26**	**14**	**264**	**243**	**45**	**2**
			PERCENT	**100**	**4**		**46**	**42**	**8**	*****
		FEMALE	**NUMBER**	**580**	**27**	**14**	**251**	**247**	**54**	**1**
			PERCENT	**100**	**5**		**43**	**43**	**9**	*****
	DEENI MADRASSA	**MALE**	**NUMBER**	**580**	**137**	**9**	**304**	**129**	**10**	**-**
			PERCENT	**100**	**24**		**52**	**22**	**2**	**-**
		FEMALE	**NUMBER**	**580**	**114**	**10**	**312**	**144**	**10**	**-**
			PERCENT	**100**	**20**		**54**	**25**	**2**	**-**
FEROZE WALA	PRIMARY SCHOOL	MALE	NUMBER	83	63	4	17	3	-	-
			PERCENT	100	76		20	4	-	-
		FEMALE	NUMBER	83	65	5	15	3	-	-
			PERCENT	100	78		18	4	-	-
	MIDDLE SCHOOL	MALE	NUMBER	83	24	6	48	11	-	-
			PERCENT	100	29		58	13	-	-
		FEMALE	NUMBER	83	23	6	47	13	-	-
			PERCENT	100	28		57	16	-	-
	HIGH/HIGHER SECONDARY SCHOOL	MALE	NUMBER	83	21	8	46	16	-	-
			PERCENT	100	25		55	19	-	-
		FEMALE	NUMBER	83	18	8	47	18	-	-
			PERCENT	100	22		57	22	-	-
	COLLEGE	MALE	NUMBER	83	8	13	28	47	-	-
			PERCENT	100	10		34	57	-	-
		FEMALE	NUMBER	83	7	13	27	49	-	-
			PERCENT	100	8		33	59	-	-
	VOCATIONAL CENTER	MALE	NUMBER	83	7	12	32	44	-	-
			PERCENT	100	8		39	53	-	-
		FEMALE	NUMBER	83	8	13	29	46	-	-
			PERCENT	100	10		35	55	-	-
	DEENI MADRASSA	MALE	NUMBER	83	26	9	37	20	-	-
			PERCENT	100	31		45	24	-	-
		FEMALE	NUMBER	83	25	9	38	20	-	-
			PERCENT	100	30		46	24	-	-

TABLE 4.1 : DISTANCE OF MOUZAS FROM EDUCATIONAL FACILITIES BY GENDER

ADMINISTRATIVE UNIT	TYPE OF FACILITY	GENDER		RURAL POPULATED MOUZAS	MOUZAS REPORTING WITH FACILITY	AVERAGE DISTANCE	MOUZAS BY DISTANCE (IN KM) FROM THE EDUCATIONAL INSTITUTION			
							1 - 10	11 - 25	26 - 50	51 AND ABOVE
1	2	3		4	5	6	7	8	9	10
MURIDKE	PRIMARY SCHOOL	MALE	NUMBER	181	156	5	24	1	-	-
			PERCENT	100	86		13	1	-	-
		FEMALE	NUMBER	181	138	6	38	5	-	-
			PERCENT	100	76		21	3	-	-
	MIDDLE SCHOOL	MALE	NUMBER	181	50	6	120	11	-	-
			PERCENT	100	28		66	6	-	-
		FEMALE	NUMBER	181	50	6	115	16	-	-
			PERCENT	100	28		64	9	-	-
	HIGH/HIGHER SECONDARY SCHOOL	MALE	NUMBER	181	16	8	126	39	-	-
			PERCENT	100	9		70	22	-	-
		FEMALE	NUMBER	181	16	8	126	38	1	-
			PERCENT	100	9		70	21	1	-
	COLLEGE	MALE	NUMBER	181	4	11	103	71	3	-
			PERCENT	100	2		57	39	2	-
		FEMALE	NUMBER	181	3	11	104	71	3	-
			PERCENT	100	2		57	39	2	-
	VOCATIONAL CENTER	MALE	NUMBER	181	4	12	103	69	3	2
			PERCENT	100	2		57	38	2	1
		FEMALE	NUMBER	181	3	12	98	70	9	1
			PERCENT	100	2		54	39	5	1
	DEENI MADRASSA	MALE	NUMBER	181	38	8	113	30	-	-
			PERCENT	100	21		62	17	-	-
		FEMALE	NUMBER	181	32	8	120	29	-	-
			PERCENT	100	18		66	16	-	-
SAFDARABAD	PRIMARY SCHOOL	MALE	NUMBER	50	50	-	-	-	-	-
			PERCENT	100	100		-	-	-	-
		FEMALE	NUMBER	50	49	5	1	-	-	-
			PERCENT	100	98		2	-	-	-
	MIDDLE SCHOOL	MALE	NUMBER	50	26	4	24	-	-	-
			PERCENT	100	52		48	-	-	-
		FEMALE	NUMBER	50	27	5	23	-	-	-
			PERCENT	100	54		46	-	-	-
	HIGH/HIGHER SECONDARY SCHOOL	MALE	NUMBER	50	13	5	36	1	-	-
			PERCENT	100	26		72	2	-	-
		FEMALE	NUMBER	50	13	5	36	1	-	-
			PERCENT	100	26		72	2	-	-
	COLLEGE	MALE	NUMBER	50	-	9	35	14	1	-
			PERCENT	100	-		70	28	2	-
		FEMALE	NUMBER	50	-	9	35	14	1	-
			PERCENT	100	-		70	28	2	-
	VOCATIONAL CENTER	MALE	NUMBER	50	-	17	23	15	12	-
			PERCENT	100	-		46	30	24	-
		FEMALE	NUMBER	50	-	17	23	15	12	-
			PERCENT	100	-		46	30	24	-
	DEENI MADRASSA	MALE	NUMBER	50	5	8	34	11	-	-
			PERCENT	100	10		68	22	-	-
		FEMALE	NUMBER	50	1	9	35	14	-	-
			PERCENT	100	2		70	28	-	-
SHARAK PUR	PRIMARY SCHOOL	MALE	NUMBER	110	78	4	29	3	-	-
			PERCENT	100	71		26	3	-	-
		FEMALE	NUMBER	110	73	4	35	2	-	-
			PERCENT	100	66		32	2	-	-
	MIDDLE SCHOOL	MALE	NUMBER	110	22	6	79	9	-	-
			PERCENT	100	20		72	8	-	-
		FEMALE	NUMBER	110	22	6	78	10	-	-
			PERCENT	100	20		71	9	-	-
	HIGH/HIGHER SECONDARY SCHOOL	MALE	NUMBER	110	6	9	81	23	-	-
			PERCENT	100	5		74	21	-	-
		FEMALE	NUMBER	110	7	9	76	27	-	-
			PERCENT	100	6		69	25	-	-

TABLE 4.1 : DISTANCE OF MOUZAS FROM EDUCATIONAL FACILITIES BY GENDER

ADMINISTRATIVE UNIT	TYPE OF FACILITY	GENDER		RURAL POPULATED MOUZAS	MOUZAS REPORTING WITH FACILITY	AVERAGE DISTANCE	MOUZAS BY DISTANCE (IN KM) FROM THE EDUCATIONAL INSTITUTION			
							1 - 10	11 - 25	26 - 50	51 AND ABOVE
1	2	3		4	5	6	7	8	9	10
	COLLEGE	MALE	NUMBER	110	-	12	59	50	1	-
			PERCENT	100	-		54	45	1	-
		FEMALE	NUMBER	110	2	13	59	47	1	1
			PERCENT	100	2		54	43	1	1
	VOCATIONAL CENTER	MALE	NUMBER	110	-	16	49	42	19	-
			PERCENT	100	-		45	38	17	-
		FEMALE	NUMBER	110	1	16	49	41	19	-
			PERCENT	100	1		45	37	17	-
	DEENI MADRASSA	MALE	NUMBER	110	4	10	72	34	-	-
			PERCENT	100	4		65	31	-	-
		FEMALE	NUMBER	110	2	11	65	43	-	-
			PERCENT	100	2		59	39	-	-
SHEIKHUPRA	PRIMARY SCHOOL	MALE	NUMBER	156	150	4	6	-	-	-
			PERCENT	100	96		4	-	-	-
		FEMALE	NUMBER	156	150	4	6	-	-	-
			PERCENT	100	96		4	-	-	-
	MIDDLE SCHOOL	MALE	NUMBER	156	97	4	55	4	-	-
			PERCENT	100	62		35	3	-	-
		FEMALE	NUMBER	156	94	5	54	8	-	-
			PERCENT	100	60		35	5	-	-
	HIGH/HIGHER SECONDARY SCHOOL	MALE	NUMBER	156	49	7	84	23	-	-
			PERCENT	100	31		54	15	-	-
		FEMALE	NUMBER	156	50	8	79	27	-	-
			PERCENT	100	32		51	17	-	-
	COLLEGE	MALE	NUMBER	156	12	14	60	71	13	-
			PERCENT	100	8		38	46	8	-
		FEMALE	NUMBER	156	13	14	60	69	14	-
			PERCENT	100	8		38	44	9	-
	VOCATIONAL CENTER	MALE	NUMBER	156	15	14	57	73	11	-
			PERCENT	100	10		37	47	7	-
		FEMALE	NUMBER	156	15	14	52	75	14	-
			PERCENT	100	10		33	48	9	-
	DEENI MADRASSA	MALE	NUMBER	156	64	12	48	34	10	-
			PERCENT	100	41		31	22	6	-
		FEMALE	NUMBER	156	54	12	54	38	10	-
			PERCENT	100	35		35	24	6	-
MULTAN DIVISION	**PRIMARY SCHOOL**	**MALE**	**NUMBER**	**2344**	**1943**	**4**	**386**	**14**	**1**	**-**
			PERCENT	**100**	**83**		**16**	**1**	**0**	**0**
		FEMALE	**NUMBER**	**2344**	**1851**	**5**	**466**	**26**	**1**	**-**
			PERCENT	**100**	**79**		**20**	**1**	**0**	**0**
	MIDDLE SCHOOL	**MALE**	**NUMBER**	**2344**	**885**	**5**	**1367**	**86**	**5**	**1**
			PERCENT	**100**	**38**		**58**	**4**	**0**	**0**
		FEMALE	**NUMBER**	**2344**	**806**	**6**	**1393**	**136**	**8**	**1**
			PERCENT	**100**	**34**		**59**	**6**	**0**	**0**
	HIGH/HIGHER SECONDARY SCHOOL	**MALE**	**NUMBER**	**2344**	**419**	**7**	**1643**	**251**	**30**	**1**
			PERCENT	**100**	**18**		**70**	**11**	**1**	**0**
		FEMALE	**NUMBER**	**2344**	**298**	**8**	**1602**	**404**	**40**	**-**
			PERCENT	**100**	**13**		**68**	**17**	**2**	**0**
	COLLEGE	**MALE**	**NUMBER**	**2344**	**43**	**16**	**849**	**1207**	**238**	**7**
			PERCENT	**100**	**2**		**36**	**51**	**10**	**0**
		FEMALE	**NUMBER**	**2344**	**52**	**15**	**886**	**1188**	**216**	**2**
			PERCENT	**100**	**2**		**38**	**51**	**9**	**0**
	VOCATIONAL CENTER	**MALE**	**NUMBER**	**2344**	**45**	**18**	**678**	**1242**	**374**	**5**
			PERCENT	**100**	**2**		**29**	**53**	**16**	**0**
		FEMALE	**NUMBER**	**2344**	**41**	**18**	**681**	**1243**	**370**	**9**
			PERCENT	**100**	**2**		**29**	**53**	**16**	**0**
	DEENI MADRASSA	**MALE**	**NUMBER**	**2344**	**654**	**11**	**967**	**558**	**162**	**3**
			PERCENT	**100**	**28**		**41**	**24**	**7**	**0**
		FEMALE	**NUMBER**	**2344**	**454**	**12**	**1008**	**702**	**175**	**5**
			PERCENT	**100**	**19**		**43**	**30**	**7**	**0**

TABLE 4.1 : DISTANCE OF MOUZAS FROM EDUCATIONAL FACILITIES BY GENDER

ADMINISTRATIVE UNIT	TYPE OF FACILITY	GENDER		RURAL POPULATED MOUZAS	MOUZAS REPORTING WITH FACILITY	AVERAGE DISTANCE	MOUZAS BY DISTANCE (IN KM) FROM THE EDUCATIONAL INSTITUTION			
							1 - 10	11 - 25	26 - 50	51 AND ABOVE
1	2	3		4	5	6	7	8	9	10
KHANEWAL DISTRICT	**PRIMARY SCHOOL**	**MALE**	**NUMBER**	**655**	**563**	**3**	**90**	**2**	**-**	**-**
			PERCENT	**100**	**86**		**14**	*****	**-**	**-**
		FEMALE	**NUMBER**	**655**	**534**	**4**	**117**	**4**	**-**	**-**
			PERCENT	**100**	**82**		**18**	**1**	**-**	**-**
	MIDDLE SCHOOL	**MALE**	**NUMBER**	**655**	**296**	**5**	**338**	**18**	**2**	**1**
			PERCENT	**100**	**45**		**52**	**3**	*****	*****
		FEMALE	**NUMBER**	**655**	**260**	**5**	**371**	**22**	**2**	**-**
			PERCENT	**100**	**40**		**57**	**3**	*****	**-**
	HIGH/HIGHER SECONDARY SCHOOL	**MALE**	**NUMBER**	**655**	**122**	**6**	**472**	**56**	**5**	**-**
			PERCENT	**100**	**19**		**72**	**9**	**1**	**-**
		FEMALE	**NUMBER**	**655**	**88**	**8**	**457**	**97**	**13**	**-**
			PERCENT	**100**	**13**		**70**	**15**	**2**	**-**
	COLLEGE	**MALE**	**NUMBER**	**655**	**11**	**18**	**212**	**329**	**97**	**6**
			PERCENT	**100**	**2**		**32**	**50**	**15**	**1**
		FEMALE	**NUMBER**	**655**	**12**	**17**	**235**	**312**	**94**	**2**
			PERCENT	**100**	**2**		**36**	**48**	**14**	*****
	VOCATIONAL CENTER	**MALE**	**NUMBER**	**655**	**21**	**18**	**171**	**329**	**131**	**3**
			PERCENT	**100**	**3**		**26**	**50**	**20**	*****
		FEMALE	**NUMBER**	**655**	**22**	**19**	**170**	**327**	**131**	**5**
			PERCENT	**100**	**3**		**26**	**50**	**20**	**1**
	DEENI MADRASSA	**MALE**	**NUMBER**	**655**	**148**	**13**	**278**	**161**	**65**	**3**
			PERCENT	**100**	**23**		**42**	**25**	**10**	*****
		FEMALE	**NUMBER**	**655**	**103**	**15**	**279**	**198**	**70**	**5**
			PERCENT	**100**	**16**		**43**	**30**	**11**	**1**
JAHANIAN	PRIMARY SCHOOL	MALE	NUMBER	86	81	5	4	1	-	-
			PERCENT	100	94		5	1	-	-
		FEMALE	NUMBER	86	80	5	5	1	-	-
			PERCENT	100	93		6	1	-	-
	MIDDLE SCHOOL	MALE	NUMBER	86	35	5	43	8	-	-
			PERCENT	100	41		50	9	-	-
		FEMALE	NUMBER	86	30	7	44	12	-	-
			PERCENT	100	35		51	14	-	-
	HIGH/HIGHER SECONDARY SCHOOL	MALE	NUMBER	86	14	6	58	14	-	-
			PERCENT	100	16		67	16	-	-
		FEMALE	NUMBER	86	10	7	58	17	1	-
			PERCENT	100	12		67	20	1	-
	COLLEGE	MALE	NUMBER	86	-	15	32	48	5	1
			PERCENT	100	-		37	56	6	1
		FEMALE	NUMBER	86	2	13	34	45	5	-
			PERCENT	100	2		40	52	6	-
	VOCATIONAL CENTER	MALE	NUMBER	86	1	14	31	48	6	-
			PERCENT	100	1		36	56	7	-
		FEMALE	NUMBER	86	1	14	30	49	6	-
			PERCENT	100	1		35	57	7	-
	DEENI MADRASSA	MALE	NUMBER	86	19	13	28	35	4	-
			PERCENT	100	22		33	41	5	-
		FEMALE	NUMBER	86	16	13	31	35	4	-
			PERCENT	100	19		36	41	5	-
KABIRWALA	PRIMARY SCHOOL	MALE	NUMBER	255	202	3	52	1	-	-
			PERCENT	100	79		20	*	-	-
		FEMALE	NUMBER	255	183	4	69	3	-	-
			PERCENT	100	72		27	1	-	-
	MIDDLE SCHOOL	MALE	NUMBER	255	121	5	126	7	-	1
			PERCENT	100	47		49	3	-	*
		FEMALE	NUMBER	255	93	5	154	8	-	-
			PERCENT	100	36		60	3	-	-
	HIGH/HIGHER SECONDARY SCHOOL	MALE	NUMBER	255	49	7	182	22	2	-
			PERCENT	100	19		71	9	1	-
		FEMALE	NUMBER	255	33	9	170	46	6	-
			PERCENT	100	13		67	18	2	-

TABLE 4.1 : DISTANCE OF MOUZAS FROM EDUCATIONAL FACILITIES BY GENDER

ADMINISTRATIVE UNIT	TYPE OF FACILITY	GENDER		RURAL POPULATED MOUZAS	MOUZAS REPORTING WITH FACILITY	AVERAGE DISTANCE	MOUZAS BY DISTANCE (IN KM) FROM THE EDUCATIONAL INSTITUTION			
							1 - 10	11 - 25	26 - 50	51 AND ABOVE
1	2	3		4	5	6	7	8	9	10
	COLLEGE	MALE	NUMBER	255	8	19	75	132	35	5
			PERCENT	100	3		29	52	14	2
		FEMALE	NUMBER	255	6	17	82	130	36	1
			PERCENT	100	2		32	51	14	*
	VOCATIONAL CENTER	MALE	NUMBER	255	12	21	46	128	66	3
			PERCENT	100	5		18	50	26	1
		FEMALE	NUMBER	255	11	22	48	126	65	5
			PERCENT	100	4		19	49	25	2
	DEENI MADRASSA	MALE	NUMBER	255	62	14	113	46	31	3
			PERCENT	100	24		44	18	12	1
		FEMALE	NUMBER	255	31	16	114	72	34	4
			PERCENT	100	12		45	28	13	2
KHANEWAL	PRIMARY SCHOOL	MALE	NUMBER	146	140	3	6	-	-	-
			PERCENT	100	96		4	-	-	-
		FEMALE	NUMBER	146	130	4	16	-	-	-
			PERCENT	100	89		11	-	-	-
	MIDDLE SCHOOL	MALE	NUMBER	146	70	5	73	1	2	-
			PERCENT	100	48		50	1	1	-
		FEMALE	NUMBER	146	70	5	74	-	2	-
			PERCENT	100	48		51	-	1	-
	HIGH/HIGHER SECONDARY SCHOOL	MALE	NUMBER	146	30	6	104	9	3	-
			PERCENT	100	21		71	6	2	-
		FEMALE	NUMBER	146	24	7	104	13	5	-
			PERCENT	100	16		71	9	3	-
	COLLEGE	MALE	NUMBER	146	1	20	41	67	37	-
			PERCENT	100	1		28	46	25	-
		FEMALE	NUMBER	146	4	22	43	63	35	1
			PERCENT	100	3		29	43	24	1
	VOCATIONAL CENTER	MALE	NUMBER	146	2	20	37	69	38	-
			PERCENT	100	1		25	47	26	-
		FEMALE	NUMBER	146	7	21	32	69	38	-
			PERCENT	100	5		22	47	26	-
	DEENI MADRASSA	MALE	NUMBER	146	25	16	60	35	26	-
			PERCENT	100	17		41	24	18	-
		FEMALE	NUMBER	146	21	21	52	41	31	1
			PERCENT	100	14		36	28	21	1
MIAN CHANNU	PRIMARY SCHOOL	MALE	NUMBER	168	140	3	28	-	-	-
			PERCENT	100	83		17	-	-	-
		FEMALE	NUMBER	168	141	3	27	-	-	-
			PERCENT	100	84		16	-	-	-
	MIDDLE SCHOOL	MALE	NUMBER	168	70	5	96	2	-	-
			PERCENT	100	42		57	1	-	-
		FEMALE	NUMBER	168	67	5	99	2	-	-
			PERCENT	100	40		59	1	-	-
	HIGH/HIGHER SECONDARY SCHOOL	MALE	NUMBER	168	29	5	128	11	-	-
			PERCENT	100	17		76	7	-	-
		FEMALE	NUMBER	168	21	7	125	21	1	-
			PERCENT	100	13		74	13	1	-
	COLLEGE	MALE	NUMBER	168	2	14	64	82	20	-
			PERCENT	100	1		38	49	12	-
		FEMALE	NUMBER	168	-	14	76	74	18	-
			PERCENT	100	-		45	44	11	-
	VOCATIONAL CENTER	MALE	NUMBER	168	6	15	57	84	21	-
			PERCENT	100	4		34	50	13	-
		FEMALE	NUMBER	168	3	15	60	83	22	-
			PERCENT	100	2		36	49	13	-
	DEENI MADRASSA	MALE	NUMBER	168	42	10	77	45	4	-
			PERCENT	100	25		46	27	2	-
		FEMALE	NUMBER	168	35	10	82	50	1	-
			PERCENT	100	21		49	30	1	-

TABLE 4.1 : DISTANCE OF MOUZAS FROM EDUCATIONAL FACILITIES BY GENDER

ADMINISTRATIVE UNIT	TYPE OF FACILITY	GENDER		RURAL POPULATED MOUZAS	MOUZAS REPORTING WITH FACILITY	AVERAGE DISTANCE	MOUZAS BY DISTANCE (IN KM) FROM THE EDUCATIONAL INSTITUTION			
							1 - 10	11 - 25	26 - 50	51 AND ABOVE
1	2	3		4	5	6	7	8	9	10
LODHRAN DISTRICT	**PRIMARY SCHOOL**	**MALE**	**NUMBER**	**425**	**330**	**4**	**91**	**3**	**1**	**-**
			PERCENT	**100**	**78**		**21**	**1**	*****	**-**
		FEMALE	**NUMBER**	**425**	**325**	**4**	**92**	**7**	**1**	**-**
			PERCENT	**100**	**76**		**22**	**2**	*****	**-**
	MIDDLE SCHOOL	**MALE**	**NUMBER**	**425**	**160**	**5**	**243**	**19**	**3**	**-**
			PERCENT	**100**	**38**		**57**	**4**	**1**	**-**
		FEMALE	**NUMBER**	**425**	**142**	**6**	**250**	**30**	**3**	**-**
			PERCENT	**100**	**33**		**59**	**7**	**1**	**-**
	HIGH/HIGHER SECONDARY SCHOOL	**MALE**	**NUMBER**	**425**	**80**	**8**	**278**	**60**	**6**	**1**
			PERCENT	**100**	**19**		**65**	**14**	**1**	*****
		FEMALE	**NUMBER**	**425**	**67**	**8**	**265**	**88**	**5**	**-**
			PERCENT	**100**	**16**		**62**	**21**	**1**	**-**
	COLLEGE	**MALE**	**NUMBER**	**425**	**14**	**13**	**183**	**217**	**11**	**-**
			PERCENT	**100**	**3**		**43**	**51**	**3**	**-**
		FEMALE	**NUMBER**	**425**	**15**	**13**	**177**	**222**	**11**	**-**
			PERCENT	**100**	**4**		**42**	**52**	**3**	**-**
	VOCATIONAL CENTER	**MALE**	**NUMBER**	**425**	**9**	**15**	**162**	**227**	**27**	**-**
			PERCENT	**100**	**2**		**38**	**53**	**6**	**-**
		FEMALE	**NUMBER**	**425**	**7**	**15**	**161**	**228**	**29**	**-**
			PERCENT	**100**	**2**		**38**	**54**	**7**	**-**
	DEENI MADRASSA	**MALE**	**NUMBER**	**425**	**199**	**8**	**172**	**50**	**4**	**-**
			PERCENT	**100**	**47**		**40**	**12**	**1**	**-**
		FEMALE	**NUMBER**	**425**	**134**	**10**	**197**	**87**	**7**	**-**
			PERCENT	**100**	**32**		**46**	**20**	**2**	**-**
DUNYAPUR	PRIMARY SCHOOL	MALE	NUMBER	183	150	3	33	-	-	-
			PERCENT	100	82		18	-	-	-
		FEMALE	NUMBER	183	154	3	27	2	-	-
			PERCENT	100	84		15	1	-	-
	MIDDLE SCHOOL	MALE	NUMBER	183	74	4	104	5	-	-
			PERCENT	100	40		57	3	-	-
		FEMALE	NUMBER	183	68	5	106	9	-	-
			PERCENT	100	37		58	5	-	-
	HIGH/HIGHER SECONDARY SCHOOL	MALE	NUMBER	183	45	6	120	16	2	-
			PERCENT	100	25		66	9	1	-
		FEMALE	NUMBER	183	41	7	116	25	1	-
			PERCENT	100	22		63	14	1	-
	COLLEGE	MALE	NUMBER	183	9	12	86	82	6	-
			PERCENT	100	5		47	45	3	-
		FEMALE	NUMBER	183	10	12	87	81	5	-
			PERCENT	100	5		48	44	3	-
	VOCATIONAL CENTER	MALE	NUMBER	183	2	13	84	91	6	-
			PERCENT	100	1		46	50	3	-
		FEMALE	NUMBER	183	1	13	84	91	7	-
			PERCENT	100	1		46	50	4	-
	DEENI MADRASSA	MALE	NUMBER	183	64	8	84	34	1	-
			PERCENT	100	35		46	19	1	-
		FEMALE	NUMBER	183	37	9	97	47	2	-
			PERCENT	100	20		53	26	1	-
KAHROR PACCA	PRIMARY SCHOOL	MALE	NUMBER	101	80	5	17	3	1	-
			PERCENT	100	79		17	3	1	-
		FEMALE	NUMBER	101	74	7	21	5	1	-
			PERCENT	100	73		21	5	1	-
	MIDDLE SCHOOL	MALE	NUMBER	101	28	8	58	12	3	-
			PERCENT	100	28		57	12	3	-
		FEMALE	NUMBER	101	23	9	56	19	3	-
			PERCENT	100	23		55	19	3	-
	HIGH/HIGHER SECONDARY SCHOOL	MALE	NUMBER	101	14	11	59	24	3	1
			PERCENT	100	14		58	24	3	1
		FEMALE	NUMBER	101	9	11	51	38	3	-
			PERCENT	100	9		50	38	3	-

TABLE 4.1 : DISTANCE OF MOUZAS FROM EDUCATIONAL FACILITIES BY GENDER

ADMINISTRATIVE UNIT	TYPE OF FACILITY	GENDER		RURAL POPULATED MOUZAS	MOUZAS REPORTING WITH FACILITY	AVERAGE DISTANCE	MOUZAS BY DISTANCE (IN KM) FROM THE EDUCATIONAL INSTITUTION			
							1 - 10	11 - 25	26 - 50	51 AND ABOVE
1	2	3		4	5	6	7	8	9	10
	COLLEGE	MALE	NUMBER	101	2	14	35	60	4	-
			PERCENT	100	2		35	59	4	-
		FEMALE	NUMBER	101	2	14	36	59	4	-
			PERCENT	100	2		36	58	4	-
	VOCATIONAL CENTER	MALE	NUMBER	101	2	17	33	50	16	-
			PERCENT	100	2		33	50	16	-
		FEMALE	NUMBER	101	2	17	32	51	16	-
			PERCENT	100	2		32	50	16	-
	DEENI MADRASSA	MALE	NUMBER	101	66	11	24	8	3	-
			PERCENT	100	65		24	8	3	-
		FEMALE	NUMBER	101	52	11	30	16	3	-
			PERCENT	100	51		30	16	3	-
LODHRAN	PRIMARY SCHOOL	MALE	NUMBER	141	100	3	41	-	-	-
			PERCENT	100	71		29	-	-	-
		FEMALE	NUMBER	141	97	4	44	-	-	-
			PERCENT	100	69		31	-	-	-
	MIDDLE SCHOOL	MALE	NUMBER	141	58	5	81	2	-	-
			PERCENT	100	41		57	1	-	-
		FEMALE	NUMBER	141	51	5	88	2	-	-
			PERCENT	100	36		62	1	-	-
	HIGH/HIGHER SECONDARY SCHOOL	MALE	NUMBER	141	21	8	99	20	1	-
			PERCENT	100	15		70	14	1	-
		FEMALE	NUMBER	141	17	8	98	25	1	-
			PERCENT	100	12		70	18	1	-
	COLLEGE	MALE	NUMBER	141	3	13	62	75	1	-
			PERCENT	100	2		44	53	1	-
		FEMALE	NUMBER	141	3	14	54	82	2	-
			PERCENT	100	2		38	58	1	-
	VOCATIONAL CENTER	MALE	NUMBER	141	5	15	45	86	5	-
			PERCENT	100	4		32	61	4	-
		FEMALE	NUMBER	141	4	15	45	86	6	-
			PERCENT	100	3		32	61	4	-
	DEENI MADRASSA	MALE	NUMBER	141	69	7	64	8	-	-
			PERCENT	100	49		45	6	-	-
		FEMALE	NUMBER	141	45	10	70	24	2	-
			PERCENT	100	32		50	17	1	-
MULTAN DISTRICT	**PRIMARY SCHOOL**	**MALE**	**NUMBER**	**505**	**398**	**3**	**102**	**5**	**-**	**-**
			PERCENT	**100**	**79**		**20**	**1**	**-**	**-**
		FEMALE	**NUMBER**	**505**	**374**	**4**	**126**	**5**	**-**	**-**
			PERCENT	**100**	**74**		**25**	**1**	**-**	**-**
	MIDDLE SCHOOL	**MALE**	**NUMBER**	**505**	**211**	**5**	**279**	**15**	**-**	**-**
			PERCENT	**100**	**42**		**55**	**3**	**-**	**-**
		FEMALE	**NUMBER**	**505**	**157**	**6**	**314**	**34**	**-**	**-**
			PERCENT	**100**	**31**		**62**	**7**	**-**	**-**
	HIGH/HIGHER SECONDARY SCHOOL	**MALE**	**NUMBER**	**505**	**122**	**6**	**343**	**38**	**2**	**-**
			PERCENT	**100**	**24**		**68**	**8**	*****	**-**
		FEMALE	**NUMBER**	**505**	**63**	**8**	**353**	**86**	**3**	**-**
			PERCENT	**100**	**12**		**70**	**17**	**1**	**-**
	COLLEGE	**MALE**	**NUMBER**	**505**	**12**	**15**	**189**	**254**	**49**	**1**
			PERCENT	**100**	**2**		**37**	**50**	**10**	*****
		FEMALE	**NUMBER**	**505**	**16**	**15**	**191**	**254**	**44**	**-**
			PERCENT	**100**	**3**		**38**	**50**	**9**	**-**
	VOCATIONAL CENTER	**MALE**	**NUMBER**	**505**	**9**	**18**	**131**	**276**	**89**	**-**
			PERCENT	**100**	**2**		**26**	**55**	**18**	**-**
		FEMALE	**NUMBER**	**505**	**8**	**18**	**135**	**276**	**86**	**-**
			PERCENT	**100**	**2**		**27**	**55**	**17**	**-**
	DEENI MADRASSA	**MALE**	**NUMBER**	**505**	**175**	**13**	**180**	**104**	**46**	**-**
			PERCENT	**100**	**35**		**36**	**21**	**9**	**-**
		FEMALE	**NUMBER**	**505**	**124**	**13**	**197**	**138**	**46**	**-**
			PERCENT	**100**	**25**		**39**	**27**	**9**	**-**

TABLE 4.1 : DISTANCE OF MOUZAS FROM EDUCATIONAL FACILITIES BY GENDER

ADMINISTRATIVE UNIT	TYPE OF FACILITY	GENDER		RURAL POPULATED MOUZAS	MOUZAS REPORTING WITH FACILITY	AVERAGE DISTANCE	MOUZAS BY DISTANCE (IN KM) FROM THE EDUCATIONAL INSTITUTION			
							1 - 10	11 - 25	26 - 50	51 AND ABOVE
1	2	3		4	5	6	7	8	9	10
JALALPUR PIRWALA	PRIMARY SCHOOL	MALE	NUMBER	109	86	4	20	3	-	-
			PERCENT	100	79		18	3	-	-
		FEMALE	NUMBER	109	77	5	29	3	-	-
			PERCENT	100	71		27	3	-	-
	MIDDLE SCHOOL	MALE	NUMBER	109	40	6	61	8	-	-
			PERCENT	100	37		56	7	-	-
		FEMALE	NUMBER	109	19	8	70	20	-	-
			PERCENT	100	17		64	18	-	-
	HIGH/HIGHER SECONDARY SCHOOL	MALE	NUMBER	109	17	7	75	17	-	-
			PERCENT	100	16		69	16	-	-
		FEMALE	NUMBER	109	4	11	59	45	1	-
			PERCENT	100	4		54	41	1	-
	COLLEGE	MALE	NUMBER	109	-	16	27	77	4	1
			PERCENT	100	-		25	71	4	1
		FEMALE	NUMBER	109	-	16	27	78	4	-
			PERCENT	100	-		25	72	4	-
	VOCATIONAL CENTER	MALE	NUMBER	109	1	16	27	77	4	-
			PERCENT	100	1		25	71	4	-
		FEMALE	NUMBER	109	1	16	27	77	4	-
			PERCENT	100	1		25	71	4	-
	DEENI MADRASSA	MALE	NUMBER	109	50	12	30	27	2	-
			PERCENT	100	46		28	25	2	-
		FEMALE	NUMBER	109	24	13	34	49	2	-
			PERCENT	100	22		31	45	2	-
MULTAN CITY	PRIMARY SCHOOL	MALE	NUMBER	33	27	2	6	-	-	-
			PERCENT	100	82		18	-	-	-
		FEMALE	NUMBER	33	27	2	6	-	-	-
			PERCENT	100	82		18	-	-	-
	MIDDLE SCHOOL	MALE	NUMBER	33	19	3	14	-	-	-
			PERCENT	100	58		42	-	-	-
		FEMALE	NUMBER	33	17	4	16	-	-	-
			PERCENT	100	52		48	-	-	-
	HIGH/HIGHER SECONDARY SCHOOL	MALE	NUMBER	33	12	4	21	-	-	-
			PERCENT	100	36		64	-	-	-
		FEMALE	NUMBER	33	8	4	25	-	-	-
			PERCENT	100	24		76	-	-	-
	COLLEGE	MALE	NUMBER	33	1	7	24	8	-	-
			PERCENT	100	3		73	24	-	-
		FEMALE	NUMBER	33	4	7	23	6	-	-
			PERCENT	100	12		70	18	-	-
	VOCATIONAL CENTER	MALE	NUMBER	33	1	7	25	7	-	-
			PERCENT	100	3		76	21	-	-
		FEMALE	NUMBER	33	1	7	25	7	-	-
			PERCENT	100	3		76	21	-	-
	DEENI MADRASSA	MALE	NUMBER	33	21	4	12	-	-	-
			PERCENT	100	64		36	-	-	-
		FEMALE	NUMBER	33	13	4	20	-	-	-
			PERCENT	100	39		61	-	-	-
MULTAN SADDAR	PRIMARY SCHOOL	MALE	NUMBER	278	206	3	70	2	-	-
			PERCENT	100	74		25	1	-	-
		FEMALE	NUMBER	278	199	3	78	1	-	-
			PERCENT	100	72		28	*	-	-
	MIDDLE SCHOOL	MALE	NUMBER	278	106	5	165	7	-	-
			PERCENT	100	38		59	3	-	-
		FEMALE	NUMBER	278	90	5	177	11	-	-
			PERCENT	100	32		64	4	-	-
	HIGH/HIGHER SECONDARY SCHOOL	MALE	NUMBER	278	59	7	197	20	2	-
			PERCENT	100	21		71	7	1	-
		FEMALE	NUMBER	278	36	7	210	30	2	-
			PERCENT	100	13		76	11	1	-

TABLE 4.1 : DISTANCE OF MOUZAS FROM EDUCATIONAL FACILITIES BY GENDER

ADMINISTRATIVE UNIT	TYPE OF FACILITY	GENDER		RURAL POPULATED MOUZAS	MOUZAS REPORTING WITH FACILITY	AVERAGE DISTANCE	MOUZAS BY DISTANCE (IN KM) FROM THE EDUCATIONAL INSTITUTION			
							1 - 10	11 - 25	26 - 50	51 AND ABOVE
1	2	3		4	5	6	7	8	9	10
	COLLEGE	MALE	NUMBER	278	8	16	112	120	38	-
			PERCENT	100	3		40	43	14	-
		FEMALE	NUMBER	278	10	15	115	120	33	-
			PERCENT	100	4		41	43	12	-
	VOCATIONAL CENTER	MALE	NUMBER	278	5	21	50	146	77	-
			PERCENT	100	2		18	53	28	-
		FEMALE	NUMBER	278	5	21	57	142	74	-
			PERCENT	100	2		21	51	27	-
	DEENI MADRASSA	MALE	NUMBER	278	77	14	103	61	37	-
			PERCENT	100	28		37	22	13	-
		FEMALE	NUMBER	278	65	15	106	70	37	-
			PERCENT	100	23		38	25	13	-
SHUJABAD	PRIMARY SCHOOL	MALE	NUMBER	85	79	4	6	-	-	-
			PERCENT	100	93		7	-	-	-
		FEMALE	NUMBER	85	71	4	13	1	-	-
			PERCENT	100	84		15	1	-	-
	MIDDLE SCHOOL	MALE	NUMBER	85	46	4	39	-	-	-
			PERCENT	100	54		46	-	-	-
		FEMALE	NUMBER	85	31	5	51	3	-	-
			PERCENT	100	36		60	4	-	-
	HIGH/HIGHER SECONDARY SCHOOL	MALE	NUMBER	85	34	5	50	1	-	-
			PERCENT	100	40		59	1	-	-
		FEMALE	NUMBER	85	15	7	59	11	-	-
			PERCENT	100	18		69	13	-	-
	COLLEGE	MALE	NUMBER	85	3	14	26	49	7	-
			PERCENT	100	4		31	58	8	-
		FEMALE	NUMBER	85	2	14	26	50	7	-
			PERCENT	100	2		31	59	8	-
	VOCATIONAL CENTER	MALE	NUMBER	85	2	14	29	46	8	-
			PERCENT	100	2		34	54	9	-
		FEMALE	NUMBER	85	1	15	26	50	8	-
			PERCENT	100	1		31	59	9	-
	DEENI MADRASSA	MALE	NUMBER	85	27	12	35	16	7	-
			PERCENT	100	32		41	19	8	-
		FEMALE	NUMBER	85	22	12	37	19	7	-
			PERCENT	100	26		44	22	8	-
VEHARI DISTRICT	**PRIMARY SCHOOL**	**MALE**	**NUMBER**	**759**	**652**	**4**	**103**	**4**	**-**	**-**
			PERCENT	**100**	**86**		**14**	**1**	**-**	**-**
		FEMALE	**NUMBER**	**759**	**618**	**5**	**131**	**10**	**-**	**-**
			PERCENT	**100**	**81**		**17**	**1**	**-**	**-**
	MIDDLE SCHOOL	**MALE**	**NUMBER**	**759**	**218**	**5**	**507**	**34**	**-**	**-**
			PERCENT	**100**	**29**		**67**	**4**	**-**	**-**
		FEMALE	**NUMBER**	**759**	**247**	**7**	**458**	**50**	**3**	**1**
			PERCENT	**100**	**33**		**60**	**7**	*****	*****
	HIGH/HIGHER SECONDARY SCHOOL	**MALE**	**NUMBER**	**759**	**95**	**7**	**550**	**97**	**17**	**-**
			PERCENT	**100**	**13**		**72**	**13**	**2**	**-**
		FEMALE	**NUMBER**	**759**	**80**	**8**	**527**	**133**	**19**	**-**
			PERCENT	**100**	**11**		**69**	**18**	**3**	**-**
	COLLEGE	**MALE**	**NUMBER**	**759**	**6**	**15**	**265**	**407**	**81**	**-**
			PERCENT	**100**	**1**		**35**	**54**	**11**	**-**
		FEMALE	**NUMBER**	**759**	**9**	**14**	**283**	**400**	**67**	**-**
			PERCENT	**100**	**1**		**37**	**53**	**9**	**-**
	VOCATIONAL CENTER	**MALE**	**NUMBER**	**759**	**6**	**17**	**214**	**410**	**127**	**2**
			PERCENT	**100**	**1**		**28**	**54**	**17**	*****
		FEMALE	**NUMBER**	**759**	**4**	**17**	**215**	**412**	**124**	**4**
			PERCENT	**100**	**1**		**28**	**54**	**16**	**1**
	DEENI MADRASSA	**MALE**	**NUMBER**	**759**	**132**	**12**	**337**	**243**	**47**	**-**
			PERCENT	**100**	**17**		**44**	**32**	**6**	**-**
		FEMALE	**NUMBER**	**759**	**93**	**13**	**335**	**279**	**52**	**-**
			PERCENT	**100**	**12**		**44**	**37**	**7**	**-**

TABLE 4.1 : DISTANCE OF MOUZAS FROM EDUCATIONAL FACILITIES BY GENDER

ADMINISTRATIVE UNIT	TYPE OF FACILITY	GENDER		RURAL POPULATED MOUZAS	MOUZAS REPORTING WITH FACILITY	AVERAGE DISTANCE	MOUZAS BY DISTANCE (IN KM) FROM THE EDUCATIONAL INSTITUTION			
							1 - 10	11 - 25	26 - 50	51 AND ABOVE
1	2	3		4	5	6	7	8	9	10
BUREWALA	PRIMARY SCHOOL	MALE	NUMBER	226	209	5	17	-	-	-
			PERCENT	100	92		8	-	-	-
		FEMALE	NUMBER	226	206	6	16	4	-	-
			PERCENT	100	91		7	2	-	-
	MIDDLE SCHOOL	MALE	NUMBER	226	78	5	141	7	-	-
			PERCENT	100	35		62	3	-	-
		FEMALE	NUMBER	226	106	11	110	7	2	1
			PERCENT	100	47		49	3	1	*
	HIGH/HIGHER SECONDARY SCHOOL	MALE	NUMBER	226	33	9	150	33	10	-
			PERCENT	100	15		66	15	4	-
		FEMALE	NUMBER	226	33	9	145	37	11	-
			PERCENT	100	15		64	16	5	-
	COLLEGE	MALE	NUMBER	226	2	16	73	121	30	-
			PERCENT	100	1		32	54	13	-
		FEMALE	NUMBER	226	2	16	74	120	30	-
			PERCENT	100	1		33	53	13	-
	VOCATIONAL CENTER	MALE	NUMBER	226	2	16	73	119	32	-
			PERCENT	100	1		32	53	14	-
		FEMALE	NUMBER	226	1	17	73	120	31	1
			PERCENT	100	*		32	53	14	*
	DEENI MADRASSA	MALE	NUMBER	226	31	13	95	88	12	-
			PERCENT	100	14		42	39	5	-
		FEMALE	NUMBER	226	24	13	96	91	15	-
			PERCENT	100	11		42	40	7	-
MAILSI	PRIMARY SCHOOL	MALE	NUMBER	301	235	3	64	2	-	-
			PERCENT	100	78		21	1	-	-
		FEMALE	NUMBER	301	205	4	92	4	-	-
			PERCENT	100	68		31	1	-	-
	MIDDLE SCHOOL	MALE	NUMBER	301	65	5	225	11	-	-
			PERCENT	100	22		75	4	-	-
		FEMALE	NUMBER	301	61	6	211	28	1	-
			PERCENT	100	20		70	9	*	-
	HIGH/HIGHER SECONDARY SCHOOL	MALE	NUMBER	301	31	7	235	28	7	-
			PERCENT	100	10		78	9	2	-
		FEMALE	NUMBER	301	20	8	222	51	8	-
			PERCENT	100	7		74	17	3	-
	COLLEGE	MALE	NUMBER	301	2	14	114	155	30	-
			PERCENT	100	1		38	51	10	-
		FEMALE	NUMBER	301	2	14	110	159	30	-
			PERCENT	100	1		37	53	10	-
	VOCATIONAL CENTER	MALE	NUMBER	301	1	20	71	150	77	2
			PERCENT	100	*		24	50	26	1
		FEMALE	NUMBER	301	1	20	70	150	77	3
			PERCENT	100	*		23	50	26	1
	DEENI MADRASSA	MALE	NUMBER	301	74	10	150	64	13	-
			PERCENT	100	25		50	21	4	-
		FEMALE	NUMBER	301	49	11	157	79	16	-
			PERCENT	100	16		52	26	5	-
VEHARI	PRIMARY SCHOOL	MALE	NUMBER	232	208	5	22	2	-	-
			PERCENT	100	90		9	1	-	-
		FEMALE	NUMBER	232	207	5	23	2	-	-
			PERCENT	100	89		10	1	-	-
	MIDDLE SCHOOL	MALE	NUMBER	232	75	5	141	16	-	-
			PERCENT	100	32		61	7	-	-
		FEMALE	NUMBER	232	80	5	137	15	-	-
			PERCENT	100	34		59	6	-	-
	HIGH/HIGHER SECONDARY SCHOOL	MALE	NUMBER	232	31	7	165	36	-	-
			PERCENT	100	13		71	16	-	-
		FEMALE	NUMBER	232	27	7	160	45	-	-
			PERCENT	100	12		69	19	-	-

TABLE 4.1 : DISTANCE OF MOUZAS FROM EDUCATIONAL FACILITIES BY GENDER

ADMINISTRATIVE UNIT	TYPE OF FACILITY	GENDER		RURAL POPULATED MOUZAS	MOUZAS REPORTING WITH FACILITY	AVERAGE DISTANCE	MOUZAS BY DISTANCE (IN KM) FROM THE EDUCATIONAL INSTITUTION			
							1 - 10	11 - 25	26 - 50	51 AND ABOVE
1	2	3		4	5	6	7	8	9	10
	COLLEGE	MALE	NUMBER	232	2	15	78	131	21	-
			PERCENT	100	1		34	56	9	-
		FEMALE	NUMBER	232	5	12	99	121	7	-
			PERCENT	100	2		43	52	3	-
	VOCATIONAL CENTER	MALE	NUMBER	232	3	15	70	141	18	-
			PERCENT	100	1		30	61	8	-
		FEMALE	NUMBER	232	2	14	72	142	16	-
			PERCENT	100	1		31	61	7	-
	DEENI MADRASSA	MALE	NUMBER	232	27	14	92	91	22	-
			PERCENT	100	12		40	39	9	-
		FEMALE	NUMBER	232	20	14	82	109	21	-
			PERCENT	100	9		35	47	9	-
RAWALPINDI DIVISION	**PRIMARY SCHOOL**	**MALE**	**NUMBER**	**2306**	**1903**	**4**	**395**	**7**	**1**	**-**
			PERCENT	**100**	**83**		**17**	**0**	**0**	**0**
		FEMALE	**NUMBER**	**2306**	**1880**	**5**	**412**	**12**	**2**	**-**
			PERCENT	**100**	**82**		**18**	**1**	**0**	**0**
	MIDDLE SCHOOL	**MALE**	**NUMBER**	**2306**	**949**	**5**	**1285**	**68**	**3**	**1**
			PERCENT	**100**	**41**		**56**	**3**	**0**	**0**
		FEMALE	**NUMBER**	**2306**	**917**	**6**	**1281**	**100**	**8**	**-**
			PERCENT	**100**	**40**		**56**	**4**	**0**	**0**
	HIGH/HIGHER SECONDARY SCHOOL	**MALE**	**NUMBER**	**2306**	**549**	**7**	**1550**	**191**	**14**	**2**
			PERCENT	**100**	**24**		**67**	**8**	**1**	**0**
		FEMALE	**NUMBER**	**2306**	**485**	**8**	**1543**	**251**	**26**	**1**
			PERCENT	**100**	**21**		**67**	**11**	**1**	**0**
	COLLEGE	**MALE**	**NUMBER**	**2306**	**66**	**16**	**944**	**957**	**318**	**21**
			PERCENT	**100**	**3**		**41**	**42**	**14**	**1**
		FEMALE	**NUMBER**	**2306**	**73**	**15**	**1001**	**920**	**295**	**17**
			PERCENT	**100**	**3**		**43**	**40**	**13**	**1**
	VOCATIONAL CENTER	**MALE**	**NUMBER**	**2306**	**48**	**18**	**884**	**911**	**414**	**49**
			PERCENT	**100**	**2**		**38**	**40**	**18**	**2**
		FEMALE	**NUMBER**	**2306**	**44**	**18**	**879**	**925**	**406**	**52**
			PERCENT	**100**	**2**		**38**	**40**	**18**	**2**
	DEENI MADRASSA	**MALE**	**NUMBER**	**2306**	**577**	**11**	**1172**	**437**	**118**	**2**
			PERCENT	**100**	**25**		**51**	**19**	**5**	**0**
		FEMALE	**NUMBER**	**2306**	**420**	**12**	**1141**	**575**	**158**	**12**
			PERCENT	**100**	**18**		**49**	**25**	**7**	**1**
ATTOCK DISTRICT	**PRIMARY SCHOOL**	**MALE**	**NUMBER**	**405**	**374**	**4**	**29**	**2**	**-**	**-**
			PERCENT	**100**	**92**		**7**	*****	**-**	**-**
		FEMALE	**NUMBER**	**405**	**362**	**5**	**41**	**1**	**1**	**-**
			PERCENT	**100**	**89**		**10**	*****	*****	**-**
	MIDDLE SCHOOL	**MALE**	**NUMBER**	**405**	**205**	**6**	**176**	**24**	**-**	**-**
			PERCENT	**100**	**51**		**43**	**6**	**-**	**-**
		FEMALE	**NUMBER**	**405**	**185**	**7**	**184**	**32**	**4**	**-**
			PERCENT	**100**	**46**		**45**	**8**	**1**	**-**
	HIGH/HIGHER SECONDARY SCHOOL	**MALE**	**NUMBER**	**405**	**127**	**8**	**218**	**57**	**3**	**-**
			PERCENT	**100**	**31**		**54**	**14**	**1**	**-**
		FEMALE	**NUMBER**	**405**	**96**	**9**	**216**	**84**	**9**	**-**
			PERCENT	**100**	**24**		**53**	**21**	**2**	**-**
	COLLEGE	**MALE**	**NUMBER**	**405**	**9**	**16**	**155**	**178**	**60**	**3**
			PERCENT	**100**	**2**		**38**	**44**	**15**	**1**
		FEMALE	**NUMBER**	**405**	**6**	**17**	**148**	**179**	**69**	**3**
			PERCENT	**100**	**1**		**37**	**44**	**17**	**1**
	VOCATIONAL CENTER	**MALE**	**NUMBER**	**405**	**1**	**19**	**114**	**196**	**90**	**4**
			PERCENT	**100**	*****		**28**	**48**	**22**	**1**
		FEMALE	**NUMBER**	**405**	**1**	**18**	**130**	**192**	**78**	**4**
			PERCENT	**100**	*****		**32**	**47**	**19**	**1**
	DEENI MADRASSA	**MALE**	**NUMBER**	**405**	**118**	**13**	**155**	**101**	**31**	**-**
			PERCENT	**100**	**29**		**38**	**25**	**8**	**-**
		FEMALE	**NUMBER**	**405**	**75**	**15**	**156**	**125**	**49**	**-**
			PERCENT	**100**	**19**		**39**	**31**	**12**	**-**

TABLE 4.1 : DISTANCE OF MOUZAS FROM EDUCATIONAL FACILITIES BY GENDER

ADMINISTRATIVE UNIT	TYPE OF FACILITY	GENDER		RURAL POPULATED MOUZAS	MOUZAS REPORTING WITH FACILITY	AVERAGE DISTANCE	MOUZAS BY DISTANCE (IN KM) FROM THE EDUCATIONAL INSTITUTION			
							1 - 10	11 - 25	26 - 50	51 AND ABOVE
1	2	3		4	5	6	7	8	9	10
ATTOCK	PRIMARY SCHOOL	MALE	NUMBER	41	39	4	2	-	-	-
			PERCENT	100	95		5	-	-	-
		FEMALE	NUMBER	41	38	13	2	-	1	-
			PERCENT	100	93		5	-	2	-
	MIDDLE SCHOOL	MALE	NUMBER	41	20	5	20	1	-	-
			PERCENT	100	49		49	2	-	-
		FEMALE	NUMBER	41	19	9	16	5	1	-
			PERCENT	100	46		39	12	2	-
	HIGH/HIGHER SECONDARY SCHOOL	MALE	NUMBER	41	19	6	20	2	-	-
			PERCENT	100	46		49	5	-	-
		FEMALE	NUMBER	41	13	11	15	12	1	-
			PERCENT	100	32		37	29	2	-
	COLLEGE	MALE	NUMBER	41	1	15	13	24	3	-
			PERCENT	100	2		32	59	7	-
		FEMALE	NUMBER	41	1	14	13	24	3	-
			PERCENT	100	2		32	59	7	-
	VOCATIONAL CENTER	MALE	NUMBER	41	-	15	14	24	3	-
			PERCENT	100	-		34	59	7	-
		FEMALE	NUMBER	41	-	14	14	24	3	-
			PERCENT	100	-		34	59	7	-
	DEENI MADRASSA	MALE	NUMBER	41	12	10	18	10	1	-
			PERCENT	100	29		44	24	2	-
		FEMALE	NUMBER	41	7	13	15	17	2	-
			PERCENT	100	17		37	41	5	-
FATEH JANG	PRIMARY SCHOOL	MALE	NUMBER	108	98	4	9	1	-	-
			PERCENT	100	91		8	1	-	-
		FEMALE	NUMBER	108	97	3	11	-	-	-
			PERCENT	100	90		10	-	-	-
	MIDDLE SCHOOL	MALE	NUMBER	108	52	6	49	7	-	-
			PERCENT	100	48		45	6	-	-
		FEMALE	NUMBER	108	49	6	51	8	-	-
			PERCENT	100	45		47	7	-	-
	HIGH/HIGHER SECONDARY SCHOOL	MALE	NUMBER	108	24	8	66	17	1	-
			PERCENT	100	22		61	16	1	-
		FEMALE	NUMBER	108	15	9	66	25	2	-
			PERCENT	100	14		61	23	2	-
	COLLEGE	MALE	NUMBER	108	2	17	32	56	18	-
			PERCENT	100	2		30	52	17	-
		FEMALE	NUMBER	108	-	18	28	58	22	-
			PERCENT	100	-		26	54	20	-
	VOCATIONAL CENTER	MALE	NUMBER	108	-	19	24	61	23	-
			PERCENT	100	-		22	56	21	-
		FEMALE	NUMBER	108	-	19	24	61	23	-
			PERCENT	100	-		22	56	21	-
	DEENI MADRASSA	MALE	NUMBER	108	15	14	37	45	11	-
			PERCENT	100	14		34	42	10	-
		FEMALE	NUMBER	108	10	17	32	50	16	-
			PERCENT	100	9		30	46	15	-
HASAN ABDAL	PRIMARY SCHOOL	MALE	NUMBER	44	44	-	-	-	-	-
			PERCENT	100	100		-	-	-	-
		FEMALE	NUMBER	44	42	1	2	-	-	-
			PERCENT	100	95		5	-	-	-
	MIDDLE SCHOOL	MALE	NUMBER	44	20	5	21	3	-	-
			PERCENT	100	45		48	7	-	-
		FEMALE	NUMBER	44	18	6	23	3	-	-
			PERCENT	100	41		52	7	-	-
	HIGH/HIGHER SECONDARY SCHOOL	MALE	NUMBER	44	11	8	24	9	-	-
			PERCENT	100	25		55	20	-	-
		FEMALE	NUMBER	44	10	9	24	10	-	-
			PERCENT	100	23		55	23	-	-

TABLE 4.1 : DISTANCE OF MOUZAS FROM EDUCATIONAL FACILITIES BY GENDER

ADMINISTRATIVE UNIT	TYPE OF FACILITY	GENDER		RURAL POPULATED MOUZAS	MOUZAS REPORTING WITH FACILITY	AVERAGE DISTANCE	MOUZAS BY DISTANCE (IN KM) FROM THE EDUCATIONAL INSTITUTION			
							1 - 10	11 - 25	26 - 50	51 AND ABOVE
1	2	3		4	5	6	7	8	9	10
	COLLEGE	MALE	NUMBER	44	-	12	22	20	2	-
			PERCENT	100	-		50	45	5	-
		FEMALE	NUMBER	44	-	12	22	20	2	-
			PERCENT	100	-		50	45	5	-
	VOCATIONAL CENTER	MALE	NUMBER	44	-	14	16	26	2	-
			PERCENT	100	-		36	59	5	-
		FEMALE	NUMBER	44	-	13	21	21	2	-
			PERCENT	100	-		48	48	5	-
	DEENI MADRASSA	MALE	NUMBER	44	13	9	22	9	-	-
			PERCENT	100	30		50	20	-	-
		FEMALE	NUMBER	44	8	8	27	9	-	-
			PERCENT	100	18		61	20	-	-
HAZRO	PRIMARY SCHOOL	MALE	NUMBER	74	68	2	6	-	-	-
			PERCENT	100	92		8	-	-	-
		FEMALE	NUMBER	74	66	2	8	-	-	-
			PERCENT	100	89		11	-	-	-
	MIDDLE SCHOOL	MALE	NUMBER	74	41	3	33	-	-	-
			PERCENT	100	55		45	-	-	-
		FEMALE	NUMBER	74	37	3	37	-	-	-
			PERCENT	100	50		50	-	-	-
	HIGH/HIGHER SECONDARY SCHOOL	MALE	NUMBER	74	26	4	47	1	-	-
			PERCENT	100	35		64	1	-	-
		FEMALE	NUMBER	74	23	4	51	-	-	-
			PERCENT	100	31		69	-	-	-
	COLLEGE	MALE	NUMBER	74	1	8	58	14	1	-
			PERCENT	100	1		78	19	1	-
		FEMALE	NUMBER	74	2	8	56	15	1	-
			PERCENT	100	3		76	20	1	-
	VOCATIONAL CENTER	MALE	NUMBER	74	-	12	44	26	4	-
			PERCENT	100	-		59	35	5	-
		FEMALE	NUMBER	74	-	12	45	25	4	-
			PERCENT	100	-		61	34	5	-
	DEENI MADRASSA	MALE	NUMBER	74	42	4	32	-	-	-
			PERCENT	100	57		43	-	-	-
		FEMALE	NUMBER	74	32	5	40	2	-	-
			PERCENT	100	43		54	3	-	-
JAND	PRIMARY SCHOOL	MALE	NUMBER	65	56	4	9	-	-	-
			PERCENT	100	86		14	-	-	-
		FEMALE	NUMBER	65	52	5	13	-	-	-
			PERCENT	100	80		20	-	-	-
	MIDDLE SCHOOL	MALE	NUMBER	65	38	6	24	3	-	-
			PERCENT	100	58		37	5	-	-
		FEMALE	NUMBER	65	36	7	24	5	-	-
			PERCENT	100	55		37	8	-	-
	HIGH/HIGHER SECONDARY SCHOOL	MALE	NUMBER	65	26	8	31	8	-	-
			PERCENT	100	40		48	12	-	-
		FEMALE	NUMBER	65	23	9	28	14	-	-
			PERCENT	100	35		43	22	-	-
	COLLEGE	MALE	NUMBER	65	4	24	12	25	22	2
			PERCENT	100	6		18	38	34	3
		FEMALE	NUMBER	65	2	27	11	23	27	2
			PERCENT	100	3		17	35	42	3
	VOCATIONAL CENTER	MALE	NUMBER	65	-	29	9	21	32	3
			PERCENT	100	-		14	32	49	5
		FEMALE	NUMBER	65	-	29	9	21	32	3
			PERCENT	100	-		14	32	49	5
	DEENI MADRASSA	MALE	NUMBER	65	18	20	21	10	16	-
			PERCENT	100	28		32	15	25	-
		FEMALE	NUMBER	65	11	21	20	15	19	-
			PERCENT	100	17		31	23	29	-

TABLE 4.1 : DISTANCE OF MOUZAS FROM EDUCATIONAL FACILITIES BY GENDER

ADMINISTRATIVE UNIT	TYPE OF FACILITY	GENDER		RURAL POPULATED MOUZAS	MOUZAS REPORTING WITH FACILITY	AVERAGE DISTANCE	MOUZAS BY DISTANCE (IN KM) FROM THE EDUCATIONAL INSTITUTION			
							1 - 10	11 - 25	26 - 50	51 AND ABOVE
1	2	3		4	5	6	7	8	9	10
PINDI GHEB	PRIMARY SCHOOL	MALE	NUMBER	73	69	7	3	1	-	-
			PERCENT	100	95		4	1	-	-
		FEMALE	NUMBER	73	67	7	5	1	-	-
			PERCENT	100	92		7	1	-	-
	MIDDLE SCHOOL	MALE	NUMBER	73	34	9	29	10	-	-
			PERCENT	100	47		40	14	-	-
		FEMALE	NUMBER	73	26	11	33	11	3	-
			PERCENT	100	36		45	15	4	-
	HIGH/HIGHER SECONDARY SCHOOL	MALE	NUMBER	73	21	11	30	20	2	-
			PERCENT	100	29		41	27	3	-
		FEMALE	NUMBER	73	12	13	32	23	6	-
			PERCENT	100	16		44	32	8	-
	COLLEGE	MALE	NUMBER	73	1	19	18	39	14	1
			PERCENT	100	1		25	53	19	1
		FEMALE	NUMBER	73	1	19	18	39	14	1
			PERCENT	100	1		25	53	19	1
	VOCATIONAL CENTER	MALE	NUMBER	73	1	24	7	38	26	1
			PERCENT	100	1		10	52	36	1
		FEMALE	NUMBER	73	1	19	17	40	14	1
			PERCENT	100	1		23	55	19	1
	DEENI MADRASSA	MALE	NUMBER	73	18	13	25	27	3	-
			PERCENT	100	25		34	37	4	-
		FEMALE	NUMBER	73	7	17	22	32	12	-
			PERCENT	100	10		30	44	16	-
CHAKWAL DISTRICT	**PRIMARY SCHOOL**	**MALE**	**NUMBER**	**398**	**366**	**4**	**31**	**-**	**1**	**-**
			PERCENT	**100**	**92**		**8**	**-**	*****	**-**
		FEMALE	**NUMBER**	**398**	**368**	**4**	**28**	**1**	**1**	**-**
			PERCENT	**100**	**92**		**7**	*****	*****	**-**
	MIDDLE SCHOOL	**MALE**	**NUMBER**	**398**	**216**	**5**	**176**	**3**	**2**	**1**
			PERCENT	**100**	**54**		**44**	**1**	**1**	*****
		FEMALE	**NUMBER**	**398**	**220**	**5**	**165**	**10**	**3**	**-**
			PERCENT	**100**	**55**		**41**	**3**	**1**	**-**
	HIGH/HIGHER SECONDARY SCHOOL	**MALE**	**NUMBER**	**398**	**133**	**6**	**240**	**21**	**3**	**1**
			PERCENT	**100**	**33**		**60**	**5**	**1**	*****
		FEMALE	**NUMBER**	**398**	**120**	**7**	**243**	**28**	**7**	**-**
			PERCENT	**100**	**30**		**61**	**7**	**2**	**-**
	COLLEGE	**MALE**	**NUMBER**	**398**	**9**	**18**	**145**	**160**	**79**	**5**
			PERCENT	**100**	**2**		**36**	**40**	**20**	**1**
		FEMALE	**NUMBER**	**398**	**13**	**16**	**180**	**133**	**63**	**9**
			PERCENT	**100**	**3**		**45**	**33**	**16**	**2**
	VOCATIONAL CENTER	**MALE**	**NUMBER**	**398**	**8**	**20**	**126**	**155**	**98**	**11**
			PERCENT	**100**	**2**		**32**	**39**	**25**	**3**
		FEMALE	**NUMBER**	**398**	**9**	**20**	**123**	**150**	**104**	**12**
			PERCENT	**100**	**2**		**31**	**38**	**26**	**3**
	DEENI MADRASSA	**MALE**	**NUMBER**	**398**	**125**	**12**	**169**	**77**	**25**	**2**
			PERCENT	**100**	**31**		**42**	**19**	**6**	**1**
		FEMALE	**NUMBER**	**398**	**105**	**13**	**167**	**95**	**26**	**5**
			PERCENT	**100**	**26**		**42**	**24**	**7**	**1**
CHAKWAL	PRIMARY SCHOOL	MALE	NUMBER	225	204	3	21	-	-	-
			PERCENT	100	91		9	-	-	-
		FEMALE	NUMBER	225	204	3	21	-	-	-
			PERCENT	100	91		9	-	-	-
	MIDDLE SCHOOL	MALE	NUMBER	225	99	5	124	1	-	1
			PERCENT	100	44		55	*	-	*
		FEMALE	NUMBER	225	107	4	114	4	-	-
			PERCENT	100	48		51	2	-	-
	HIGH/HIGHER SECONDARY SCHOOL	MALE	NUMBER	225	62	5	157	5	-	1
			PERCENT	100	28		70	2	-	*
		FEMALE	NUMBER	225	52	5	161	11	1	-
			PERCENT	100	23		72	5	*	-

TABLE 4.1 : DISTANCE OF MOUZAS FROM EDUCATIONAL FACILITIES BY GENDER

ADMINISTRATIVE UNIT	TYPE OF FACILITY	GENDER		RURAL POPULATED MOUZAS	MOUZAS REPORTING WITH FACILITY	AVERAGE DISTANCE	MOUZAS BY DISTANCE (IN KM) FROM THE EDUCATIONAL INSTITUTION			
							1 - 10	11 - 25	26 - 50	51 AND ABOVE
1	2	3		4	5	6	7	8	9	10
	COLLEGE	MALE	NUMBER	225	5	18	70	100	49	1
			PERCENT	100	2		31	44	22	*
		FEMALE	NUMBER	225	6	15	101	80	36	2
			PERCENT	100	3		45	36	16	1
	VOCATIONAL CENTER	MALE	NUMBER	225	6	20	64	89	64	2
			PERCENT	100	3		28	40	28	1
		FEMALE	NUMBER	225	5	20	65	87	66	2
			PERCENT	100	2		29	39	29	1
	DEENI MADRASSA	MALE	NUMBER	225	55	12	102	51	16	1
			PERCENT	100	24		45	23	7	*
		FEMALE	NUMBER	225	46	12	104	55	19	1
			PERCENT	100	20		46	24	8	*
CHOA SAIDAN SHAH	PRIMARY SCHOOL	MALE	NUMBER	42	35	4	7	-	-	-
			PERCENT	100	83		17	-	-	-
		FEMALE	NUMBER	42	36	5	5	1	-	-
			PERCENT	100	86		12	2	-	-
	MIDDLE SCHOOL	MALE	NUMBER	42	21	5	20	1	-	-
			PERCENT	100	50		48	2	-	-
		FEMALE	NUMBER	42	18	5	23	1	-	-
			PERCENT	100	43		55	2	-	-
	HIGH/HIGHER SECONDARY SCHOOL	MALE	NUMBER	42	9	7	29	3	1	-
			PERCENT	100	21		69	7	2	-
		FEMALE	NUMBER	42	11	6	29	2	-	-
			PERCENT	100	26		69	5	-	-
	COLLEGE	MALE	NUMBER	42	-	11	24	17	1	-
			PERCENT	100	-		57	40	2	-
		FEMALE	NUMBER	42	1	9	29	12	-	-
			PERCENT	100	2		69	29	-	-
	VOCATIONAL CENTER	MALE	NUMBER	42	-	13	22	17	3	-
			PERCENT	100	-		52	40	7	-
		FEMALE	NUMBER	42	-	13	21	18	3	-
			PERCENT	100	-		50	43	7	-
	DEENI MADRASSA	MALE	NUMBER	42	13	7	22	7	-	-
			PERCENT	100	31		52	17	-	-
		FEMALE	NUMBER	42	12	12	16	14	-	-
			PERCENT	100	29		38	33	-	-
KALLAR KAHAR	PRIMARY SCHOOL	MALE	NUMBER	49	46	2	3	-	-	-
			PERCENT	100	94		6	-	-	-
		FEMALE	NUMBER	49	47	3	2	-	-	-
			PERCENT	100	96		4	-	-	-
	MIDDLE SCHOOL	MALE	NUMBER	49	29	4	20	-	-	-
			PERCENT	100	59		41	-	-	-
		FEMALE	NUMBER	49	31	7	15	2	1	-
			PERCENT	100	63		31	4	2	-
	HIGH/HIGHER SECONDARY SCHOOL	MALE	NUMBER	49	13	6	31	5	-	-
			PERCENT	100	27		63	10	-	-
		FEMALE	NUMBER	49	14	10	25	7	3	-
			PERCENT	100	29		51	14	6	-
	COLLEGE	MALE	NUMBER	49	-	17	26	11	11	1
			PERCENT	100	-		53	22	22	2
		FEMALE	NUMBER	49	1	17	27	8	12	1
			PERCENT	100	2		55	16	24	2
	VOCATIONAL CENTER	MALE	NUMBER	49	-	17	20	20	8	1
			PERCENT	100	-		41	41	16	2
		FEMALE	NUMBER	49	2	17	21	18	7	1
			PERCENT	100	4		43	37	14	2
	DEENI MADRASSA	MALE	NUMBER	49	19	10	22	6	2	-
			PERCENT	100	39		45	12	4	-
		FEMALE	NUMBER	49	15	9	24	9	1	-
			PERCENT	100	31		49	18	2	-

TABLE 4.1 : DISTANCE OF MOUZAS FROM EDUCATIONAL FACILITIES BY GENDER

ADMINISTRATIVE UNIT	TYPE OF FACILITY	GENDER		RURAL POPULATED MOUZAS	MOUZAS REPORTING WITH FACILITY	AVERAGE DISTANCE	MOUZAS BY DISTANCE (IN KM) FROM THE EDUCATIONAL INSTITUTION			
							1 - 10	11 - 25	26 - 50	51 AND ABOVE
1	2	3		4	5	6	7	8	9	10
LAWA	PRIMARY SCHOOL	MALE	NUMBER	17	17	-	-	-	-	-
			PERCENT	100	100		-	-	-	-
		FEMALE	NUMBER	17	17	-	-	-	-	-
			PERCENT	100	100		-	-	-	-
	MIDDLE SCHOOL	MALE	NUMBER	17	14	6	3	-	-	-
			PERCENT	100	82		18	-	-	-
		FEMALE	NUMBER	17	14	7	3	-	-	-
			PERCENT	100	82		18	-	-	-
	HIGH/HIGHER SECONDARY SCHOOL	MALE	NUMBER	17	10	6	7	-	-	-
			PERCENT	100	59		41	-	-	-
		FEMALE	NUMBER	17	9	6	8	-	-	-
			PERCENT	100	53		47	-	-	-
	COLLEGE	MALE	NUMBER	17	2	13	8	6	1	-
			PERCENT	100	12		47	35	6	-
		FEMALE	NUMBER	17	2	30	4	5	1	5
			PERCENT	100	12		24	29	6	29
	VOCATIONAL CENTER	MALE	NUMBER	17	-	41	2	2	7	6
			PERCENT	100	-		12	12	41	35
		FEMALE	NUMBER	17	-	43	1	2	8	6
			PERCENT	100	-		6	12	47	35
	DEENI MADRASSA	MALE	NUMBER	17	10	21	4	-	3	-
			PERCENT	100	59		24	-	18	-
		FEMALE	NUMBER	17	7	30	4	1	2	3
			PERCENT	100	41		24	6	12	18
TALA GANG	PRIMARY SCHOOL	MALE	NUMBER	65	64	30	-	-	1	-
			PERCENT	100	98		-	-	2	-
		FEMALE	NUMBER	65	64	30	-	-	1	-
			PERCENT	100	98		-	-	2	-
	MIDDLE SCHOOL	MALE	NUMBER	65	53	10	9	1	2	-
			PERCENT	100	82		14	2	3	-
		FEMALE	NUMBER	65	50	11	10	3	2	-
			PERCENT	100	77		15	5	3	-
	HIGH/HIGHER SECONDARY SCHOOL	MALE	NUMBER	65	39	12	16	8	2	-
			PERCENT	100	60		25	12	3	-
		FEMALE	NUMBER	65	34	12	20	8	3	-
			PERCENT	100	52		31	12	5	-
	COLLEGE	MALE	NUMBER	65	2	21	17	26	17	3
			PERCENT	100	3		26	40	26	5
		FEMALE	NUMBER	65	3	18	19	28	14	1
			PERCENT	100	5		29	43	22	2
	VOCATIONAL CENTER	MALE	NUMBER	65	2	21	18	27	16	2
			PERCENT	100	3		28	42	25	3
		FEMALE	NUMBER	65	2	22	15	25	20	3
			PERCENT	100	3		23	38	31	5
	DEENI MADRASSA	MALE	NUMBER	65	28	14	19	13	4	1
			PERCENT	100	43		29	20	6	2
		FEMALE	NUMBER	65	25	15	19	16	4	1
			PERCENT	100	38		29	25	6	2
JHELUM DISTRICT	**PRIMARY SCHOOL**	**MALE**	**NUMBER**	**526**	**402**	**2**	**123**	**1**	**-**	**-**
			PERCENT	**100**	**76**		**23**	*****	**-**	**-**
		FEMALE	**NUMBER**	**526**	**410**	**3**	**113**	**3**	**-**	**-**
			PERCENT	**100**	**78**		**21**	**1**	**-**	**-**
	MIDDLE SCHOOL	**MALE**	**NUMBER**	**526**	**155**	**4**	**360**	**10**	**1**	**-**
			PERCENT	**100**	**29**		**68**	**2**	*****	**-**
		FEMALE	**NUMBER**	**526**	**164**	**4**	**344**	**17**	**1**	**-**
			PERCENT	**100**	**31**		**65**	**3**	*****	**-**
	HIGH/HIGHER SECONDARY SCHOOL	**MALE**	**NUMBER**	**526**	**82**	**5**	**406**	**33**	**4**	**1**
			PERCENT	**100**	**16**		**77**	**6**	**1**	*****
		FEMALE	**NUMBER**	**526**	**79**	**5**	**405**	**38**	**3**	**1**
			PERCENT	**100**	**15**		**77**	**7**	**1**	*****

TABLE 4.1 : DISTANCE OF MOUZAS FROM EDUCATIONAL FACILITIES BY GENDER

ADMINISTRATIVE UNIT	TYPE OF FACILITY	GENDER		RURAL POPULATED MOUZAS	MOUZAS REPORTING WITH FACILITY	AVERAGE DISTANCE	MOUZAS BY DISTANCE (IN KM) FROM THE EDUCATIONAL INSTITUTION			
							1 - 10	11 - 25	26 - 50	51 AND ABOVE
1	2	3		4	5	6	7	8	9	10
	COLLEGE	**MALE**	**NUMBER**	**526**	**10**	**15**	**239**	**192**	**82**	**3**
			PERCENT	**100**	**2**		**45**	**37**	**16**	**1**
		FEMALE	**NUMBER**	**526**	**7**	**16**	**250**	**185**	**81**	**3**
			PERCENT	**100**	**1**		**48**	**35**	**15**	**1**
	VOCATIONAL CENTER	**MALE**	**NUMBER**	**526**	**8**	**17**	**244**	**163**	**99**	**12**
			PERCENT	**100**	**2**		**46**	**31**	**19**	**2**
		FEMALE	**NUMBER**	**526**	**6**	**17**	**229**	**177**	**101**	**13**
			PERCENT	**100**	**1**		**44**	**34**	**19**	**2**
	DEENI MADRASSA	**MALE**	**NUMBER**	**526**	**102**	**8**	**341**	**60**	**23**	**-**
			PERCENT	**100**	**19**		**65**	**11**	**4**	**-**
		FEMALE	**NUMBER**	**526**	**62**	**9**	**340**	**95**	**27**	**2**
			PERCENT	**100**	**12**		**65**	**18**	**5**	*****
DINA	PRIMARY SCHOOL	MALE	NUMBER	122	85	2	37	-	-	-
			PERCENT	100	70		30	-	-	-
		FEMALE	NUMBER	122	95	2	27	-	-	-
			PERCENT	100	78		22	-	-	-
	MIDDLE SCHOOL	MALE	NUMBER	122	31	3	90	1	-	-
			PERCENT	100	25		74	1	-	-
		FEMALE	NUMBER	122	39	3	83	-	-	-
			PERCENT	100	32		68	-	-	-
	HIGH/HIGHER SECONDARY SCHOOL	MALE	NUMBER	122	12	6	99	10	-	1
			PERCENT	100	10		81	8	-	1
		FEMALE	NUMBER	122	19	4	93	10	-	-
			PERCENT	100	16		76	8	-	-
	COLLEGE	MALE	NUMBER	122	2	10	73	47	-	-
			PERCENT	100	2		60	39	-	-
		FEMALE	NUMBER	122	2	10	79	41	-	-
			PERCENT	100	2		65	34	-	-
	VOCATIONAL CENTER	MALE	NUMBER	122	2	11	73	47	-	-
			PERCENT	100	2		60	39	-	-
		FEMALE	NUMBER	122	2	11	66	54	-	-
			PERCENT	100	2		54	44	-	-
	DEENI MADRASSA	MALE	NUMBER	122	22	5	84	16	-	-
			PERCENT	100	18		69	13	-	-
		FEMALE	NUMBER	122	10	7	86	26	-	-
			PERCENT	100	8		70	21	-	-
JHELUM	PRIMARY SCHOOL	MALE	NUMBER	140	97	1	43	-	-	-
			PERCENT	100	69		31	-	-	-
		FEMALE	NUMBER	140	98	2	41	1	-	-
			PERCENT	100	70		29	1	-	-
	MIDDLE SCHOOL	MALE	NUMBER	140	45	3	90	5	-	-
			PERCENT	100	32		64	4	-	-
		FEMALE	NUMBER	140	42	4	93	5	-	-
			PERCENT	100	30		66	4	-	-
	HIGH/HIGHER SECONDARY SCHOOL	MALE	NUMBER	140	26	4	108	6	-	-
			PERCENT	100	19		77	4	-	-
		FEMALE	NUMBER	140	16	4	116	8	-	-
			PERCENT	100	11		83	6	-	-
	COLLEGE	MALE	NUMBER	140	3	14	78	32	26	1
			PERCENT	100	2		56	23	19	1
		FEMALE	NUMBER	140	-	12	89	34	17	-
			PERCENT	100	-		64	24	12	-
	VOCATIONAL CENTER	MALE	NUMBER	140	2	13	87	22	28	1
			PERCENT	100	1		62	16	20	1
		FEMALE	NUMBER	140	-	14	79	33	27	1
			PERCENT	100	-		56	24	19	1
	DEENI MADRASSA	MALE	NUMBER	140	27	9	90	8	15	-
			PERCENT	100	19		64	6	11	-
		FEMALE	NUMBER	140	15	9	98	10	16	1
			PERCENT	100	11		70	7	11	1

TABLE 4.1 : DISTANCE OF MOUZAS FROM EDUCATIONAL FACILITIES BY GENDER

ADMINISTRATIVE UNIT	TYPE OF FACILITY	GENDER		RURAL POPULATED MOUZAS	MOUZAS REPORTING WITH FACILITY	AVERAGE DISTANCE	MOUZAS BY DISTANCE (IN KM) FROM THE EDUCATIONAL INSTITUTION			
							1 - 10	11 - 25	26 - 50	51 AND ABOVE
1	2	3		4	5	6	7	8	9	10
PIND DADAN KHAN	PRIMARY SCHOOL	MALE	NUMBER	118	96	2	22	-	-	-
			PERCENT	100	81		19	-	-	-
		FEMALE	NUMBER	118	98	3	20	-	-	-
			PERCENT	100	83		17	-	-	-
	MIDDLE SCHOOL	MALE	NUMBER	118	40	4	76	2	-	-
			PERCENT	100	34		64	2	-	-
		FEMALE	NUMBER	118	43	5	70	4	1	-
			PERCENT	100	36		59	3	1	-
	HIGH/HIGHER SECONDARY SCHOOL	MALE	NUMBER	118	18	7	86	11	3	-
			PERCENT	100	15		73	9	3	-
		FEMALE	NUMBER	118	19	7	87	9	2	1
			PERCENT	100	16		74	8	2	1
	COLLEGE	MALE	NUMBER	118	3	22	37	39	37	2
			PERCENT	100	3		31	33	31	2
		FEMALE	NUMBER	118	2	22	45	36	33	2
			PERCENT	100	2		38	31	28	2
	VOCATIONAL CENTER	MALE	NUMBER	118	3	19	49	32	33	1
			PERCENT	100	3		42	27	28	1
		FEMALE	NUMBER	118	2	21	46	33	35	2
			PERCENT	100	2		39	28	30	2
	DEENI MADRASSA	MALE	NUMBER	118	25	8	68	23	2	-
			PERCENT	100	21		58	19	2	-
		FEMALE	NUMBER	118	18	9	70	26	4	-
			PERCENT	100	15		59	22	3	-
SOHAWA	PRIMARY SCHOOL	MALE	NUMBER	146	124	4	21	1	-	-
			PERCENT	100	85		14	1	-	-
		FEMALE	NUMBER	146	119	4	25	2	-	-
			PERCENT	100	82		17	1	-	-
	MIDDLE SCHOOL	MALE	NUMBER	146	39	5	104	2	1	-
			PERCENT	100	27		71	1	1	-
		FEMALE	NUMBER	146	40	6	98	8	-	-
			PERCENT	100	27		67	5	-	-
	HIGH/HIGHER SECONDARY SCHOOL	MALE	NUMBER	146	26	6	113	6	1	-
			PERCENT	100	18		77	4	1	-
		FEMALE	NUMBER	146	25	7	109	11	1	-
			PERCENT	100	17		75	8	1	-
	COLLEGE	MALE	NUMBER	146	2	16	51	74	19	-
			PERCENT	100	1		35	51	13	-
		FEMALE	NUMBER	146	3	19	37	74	31	1
			PERCENT	100	2		25	51	21	1
	VOCATIONAL CENTER	MALE	NUMBER	146	1	23	35	62	38	10
			PERCENT	100	1		24	42	26	7
		FEMALE	NUMBER	146	2	23	38	57	39	10
			PERCENT	100	1		26	39	27	7
	DEENI MADRASSA	MALE	NUMBER	146	28	8	99	13	6	-
			PERCENT	100	19		68	9	4	-
		FEMALE	NUMBER	146	19	11	86	33	7	1
			PERCENT	100	13		59	23	5	1
RAWALPINDI DISTRICT	**PRIMARY SCHOOL**	**MALE**	**NUMBER**	**977**	**761**	**3**	**212**	**4**	**-**	**-**
			PERCENT	**100**	**78**		**22**	*****	**-**	**-**
		FEMALE	**NUMBER**	**977**	**740**	**3**	**230**	**7**	**-**	**-**
			PERCENT	**100**	**76**		**24**	**1**	**-**	**-**
	MIDDLE SCHOOL	**MALE**	**NUMBER**	**977**	**373**	**4**	**573**	**31**	**-**	**-**
			PERCENT	**100**	**38**		**59**	**3**	**-**	**-**
		FEMALE	**NUMBER**	**977**	**348**	**4**	**588**	**41**	**-**	**-**
			PERCENT	**100**	**36**		**60**	**4**	**-**	**-**
	HIGH/HIGHER SECONDARY SCHOOL	**MALE**	**NUMBER**	**977**	**207**	**6**	**686**	**80**	**4**	**-**
			PERCENT	**100**	**21**		**70**	**8**	*****	**-**
		FEMALE	**NUMBER**	**977**	**190**	**6**	**679**	**101**	**7**	**-**
			PERCENT	**100**	**19**		**69**	**10**	**1**	**-**

TABLE 4.1 : DISTANCE OF MOUZAS FROM EDUCATIONAL FACILITIES BY GENDER

ADMINISTRATIVE UNIT	TYPE OF FACILITY	GENDER		RURAL POPULATED MOUZAS	MOUZAS REPORTING WITH FACILITY	AVERAGE DISTANCE	MOUZAS BY DISTANCE (IN KM) FROM THE EDUCATIONAL INSTITUTION			
							1 - 10	11 - 25	26 - 50	51 AND ABOVE
1	2	3		4	5	6	7	8	9	10
	COLLEGE	**MALE**	**NUMBER**	**977**	**38**	**15**	**405**	**427**	**97**	**10**
			PERCENT	**100**	**4**		**41**	**44**	**10**	**1**
		FEMALE	**NUMBER**	**977**	**47**	**14**	**423**	**423**	**82**	**2**
			PERCENT	**100**	**5**		**43**	**43**	**8**	*****
	VOCATIONAL CENTER	**MALE**	**NUMBER**	**977**	**31**	**16**	**400**	**397**	**127**	**22**
			PERCENT	**100**	**3**		**41**	**41**	**13**	**2**
		FEMALE	**NUMBER**	**977**	**28**	**16**	**397**	**406**	**123**	**23**
			PERCENT	**100**	**3**		**41**	**42**	**13**	**2**
	DEENI MADRASSA	**MALE**	**NUMBER**	**977**	**232**	**9**	**507**	**199**	**39**	**-**
			PERCENT	**100**	**24**		**52**	**20**	**4**	**-**
		FEMALE	**NUMBER**	**977**	**178**	**11**	**478**	**260**	**56**	**5**
			PERCENT	**100**	**18**		**49**	**27**	**6**	**1**
GUJAR KHAN	PRIMARY SCHOOL	MALE	NUMBER	368	273	2	95	-	-	-
			PERCENT	100	74		26	-	-	-
		FEMALE	NUMBER	368	264	2	104	-	-	-
			PERCENT	100	72		28	-	-	-
	MIDDLE SCHOOL	MALE	NUMBER	368	112	4	247	9	-	-
			PERCENT	100	30		67	2	-	-
		FEMALE	NUMBER	368	100	4	258	10	-	-
			PERCENT	100	27		70	3	-	-
	HIGH/HIGHER SECONDARY SCHOOL	MALE	NUMBER	368	54	5	296	16	2	-
			PERCENT	100	15		80	4	1	-
		FEMALE	NUMBER	368	45	5	298	23	2	-
			PERCENT	100	12		81	6	1	-
	COLLEGE	MALE	NUMBER	368	6	14	149	193	18	2
			PERCENT	100	2		40	52	5	1
		FEMALE	NUMBER	368	7	13	152	191	18	-
			PERCENT	100	2		41	52	5	-
	VOCATIONAL CENTER	MALE	NUMBER	368	1	14	165	170	28	4
			PERCENT	100	*		45	46	8	1
		FEMALE	NUMBER	368	1	14	159	174	28	6
			PERCENT	100	*		43	47	8	2
	DEENI MADRASSA	MALE	NUMBER	368	43	8	243	76	6	-
			PERCENT	100	12		66	21	2	-
		FEMALE	NUMBER	368	29	9	214	118	7	-
			PERCENT	100	8		58	32	2	-
KAHUTA	PRIMARY SCHOOL	MALE	NUMBER	122	98	3	24	-	-	-
			PERCENT	100	80		20	-	-	-
		FEMALE	NUMBER	122	90	4	32	-	-	-
			PERCENT	100	74		26	-	-	-
	MIDDLE SCHOOL	MALE	NUMBER	122	39	5	76	7	-	-
			PERCENT	100	32		62	6	-	-
		FEMALE	NUMBER	122	27	6	80	15	-	-
			PERCENT	100	22		66	12	-	-
	HIGH/HIGHER SECONDARY SCHOOL	MALE	NUMBER	122	19	6	90	13	-	-
			PERCENT	100	16		74	11	-	-
		FEMALE	NUMBER	122	13	7	86	23	-	-
			PERCENT	100	11		70	19	-	-
	COLLEGE	MALE	NUMBER	122	2	12	55	60	5	-
			PERCENT	100	2		45	49	4	-
		FEMALE	NUMBER	122	1	12	56	60	5	-
			PERCENT	100	1		46	49	4	-
	VOCATIONAL CENTER	MALE	NUMBER	122	1	15	46	62	13	-
			PERCENT	100	1		38	51	11	-
		FEMALE	NUMBER	122	1	15	45	63	13	-
			PERCENT	100	1		37	52	11	-
	DEENI MADRASSA	MALE	NUMBER	122	17	13	51	45	9	-
			PERCENT	100	14		42	37	7	-
		FEMALE	NUMBER	122	16	13	46	50	10	-
			PERCENT	100	13		38	41	8	-

TABLE 4.1 : DISTANCE OF MOUZAS FROM EDUCATIONAL FACILITIES BY GENDER

ADMINISTRATIVE UNIT	TYPE OF FACILITY	GENDER		RURAL POPULATED MOUZAS	MOUZAS REPORTING WITH FACILITY	AVERAGE DISTANCE	MOUZAS BY DISTANCE (IN KM) FROM THE EDUCATIONAL INSTITUTION			
							1 - 10	11 - 25	26 - 50	51 AND ABOVE
1	2	3		4	5	6	7	8	9	10
KALLAR SAYADDAN	PRIMARY SCHOOL	MALE	NUMBER	87	67	3	20	-	-	-
			PERCENT	100	77		23	-	-	-
		FEMALE	NUMBER	87	65	3	22	-	-	-
			PERCENT	100	75		25	-	-	-
	MIDDLE SCHOOL	MALE	NUMBER	87	37	5	47	3	-	-
			PERCENT	100	43		54	3	-	-
		FEMALE	NUMBER	87	42	5	43	2	-	-
			PERCENT	100	48		49	2	-	-
	HIGH/HIGHER SECONDARY SCHOOL	MALE	NUMBER	87	25	6	53	9	-	-
			PERCENT	100	29		61	10	-	-
		FEMALE	NUMBER	87	34	7	47	5	1	-
			PERCENT	100	39		54	6	1	-
	COLLEGE	MALE	NUMBER	87	11	17	39	31	5	1
			PERCENT	100	13		45	36	6	1
		FEMALE	NUMBER	87	18	13	36	27	6	-
			PERCENT	100	21		41	31	7	-
	VOCATIONAL CENTER	MALE	NUMBER	87	14	15	26	38	9	-
			PERCENT	100	16		30	44	10	-
		FEMALE	NUMBER	87	17	15	27	34	9	-
			PERCENT	100	20		31	39	10	-
	DEENI MADRASSA	MALE	NUMBER	87	29	9	44	13	1	-
			PERCENT	100	33		51	15	1	-
		FEMALE	NUMBER	87	33	9	41	11	2	-
			PERCENT	100	38		47	13	2	-
KOTLI SATTIAN	PRIMARY SCHOOL	MALE	NUMBER	32	29	8	3	-	-	-
			PERCENT	100	91		9	-	-	-
		FEMALE	NUMBER	32	29	9	2	1	-	-
			PERCENT	100	91		6	3	-	-
	MIDDLE SCHOOL	MALE	NUMBER	32	28	11	2	2	-	-
			PERCENT	100	88		6	6	-	-
		FEMALE	NUMBER	32	28	11	2	2	-	-
			PERCENT	100	88		6	6	-	-
	HIGH/HIGHER SECONDARY SCHOOL	MALE	NUMBER	32	17	10	8	7	-	-
			PERCENT	100	53		25	22	-	-
		FEMALE	NUMBER	32	21	10	5	6	-	-
			PERCENT	100	66		16	19	-	-
	COLLEGE	MALE	NUMBER	32	1	19	3	22	6	-
			PERCENT	100	3		9	69	19	-
		FEMALE	NUMBER	32	1	19	2	24	5	-
			PERCENT	100	3		6	75	16	-
	VOCATIONAL CENTER	MALE	NUMBER	32	2	35	1	10	15	4
			PERCENT	100	6		3	31	47	13
		FEMALE	NUMBER	32	1	33	1	12	14	4
			PERCENT	100	3		3	38	44	13
	DEENI MADRASSA	MALE	NUMBER	32	24	11	3	5	-	-
			PERCENT	100	75		9	16	-	-
		FEMALE	NUMBER	32	24	16	2	5	1	-
			PERCENT	100	75		6	16	3	-
MURREE	PRIMARY SCHOOL	MALE	NUMBER	33	25	3	8	-	-	-
			PERCENT	100	76		24	-	-	-
		FEMALE	NUMBER	33	26	2	7	-	-	-
			PERCENT	100	79		21	-	-	-
	MIDDLE SCHOOL	MALE	NUMBER	33	19	4	13	1	-	-
			PERCENT	100	58		39	3	-	-
		FEMALE	NUMBER	33	16	4	17	-	-	-
			PERCENT	100	48		52	-	-	-
	HIGH/HIGHER SECONDARY SCHOOL	MALE	NUMBER	33	9	10	16	7	1	-
			PERCENT	100	27		48	21	3	-
		FEMALE	NUMBER	33	8	10	16	8	1	-
			PERCENT	100	24		48	24	3	-

TABLE 4.1 : DISTANCE OF MOUZAS FROM EDUCATIONAL FACILITIES BY GENDER

ADMINISTRATIVE UNIT	TYPE OF FACILITY	GENDER		RURAL POPULATED MOUZAS	MOUZAS REPORTING WITH FACILITY	AVERAGE DISTANCE	MOUZAS BY DISTANCE (IN KM) FROM THE EDUCATIONAL INSTITUTION			
							1 - 10	11 - 25	26 - 50	51 AND ABOVE
1	2	3		4	5	6	7	8	9	10
	COLLEGE	MALE	NUMBER	33	3	21	8	10	12	-
			PERCENT	100	9		24	30	36	-
		FEMALE	NUMBER	33	4	17	12	9	8	-
			PERCENT	100	12		36	27	24	-
	VOCATIONAL CENTER	MALE	NUMBER	33	5	23	6	10	12	-
			PERCENT	100	15		18	30	36	-
		FEMALE	NUMBER	33	4	22	7	10	12	-
			PERCENT	100	12		21	30	36	-
	DEENI MADRASSA	MALE	NUMBER	33	8	18	8	11	6	-
			PERCENT	100	24		24	33	18	-
		FEMALE	NUMBER	33	6	16	11	13	3	-
			PERCENT	100	18		33	39	9	-
RAWALPINDI	PRIMARY SCHOOL	MALE	NUMBER	298	237	2	60	1	-	-
			PERCENT	100	80		20	*	-	-
		FEMALE	NUMBER	298	235	3	61	2	-	-
			PERCENT	100	79		20	1	-	-
	MIDDLE SCHOOL	MALE	NUMBER	298	116	4	178	4	-	-
			PERCENT	100	39		60	1	-	-
		FEMALE	NUMBER	298	115	4	177	6	-	-
			PERCENT	100	39		59	2	-	-
	HIGH/HIGHER SECONDARY SCHOOL	MALE	NUMBER	298	74	6	204	19	1	-
			PERCENT	100	25		68	6	*	-
		FEMALE	NUMBER	298	64	6	205	26	3	-
			PERCENT	100	21		69	9	1	-
	COLLEGE	MALE	NUMBER	298	15	17	133	92	51	7
			PERCENT	100	5		45	31	17	2
		FEMALE	NUMBER	298	16	15	146	94	40	2
			PERCENT	100	5		49	32	13	1
	VOCATIONAL CENTER	MALE	NUMBER	298	5	18	136	93	50	14
			PERCENT	100	2		46	31	17	5
		FEMALE	NUMBER	298	4	17	137	97	47	13
			PERCENT	100	1		46	33	16	4
	DEENI MADRASSA	MALE	NUMBER	298	97	10	144	40	17	-
			PERCENT	100	33		48	13	6	-
		FEMALE	NUMBER	298	63	14	143	54	33	5
			PERCENT	100	21		48	18	11	2
TAXILA	PRIMARY SCHOOL	MALE	NUMBER	37	32	9	2	3	-	-
			PERCENT	100	86		5	8	-	-
		FEMALE	NUMBER	37	31	11	2	4	-	-
			PERCENT	100	84		5	11	-	-
	MIDDLE SCHOOL	MALE	NUMBER	37	22	7	10	5	-	-
			PERCENT	100	59		27	14	-	-
		FEMALE	NUMBER	37	20	8	11	6	-	-
			PERCENT	100	54		30	16	-	-
	HIGH/HIGHER SECONDARY SCHOOL	MALE	NUMBER	37	9	8	19	9	-	-
			PERCENT	100	24		51	24	-	-
		FEMALE	NUMBER	37	5	8	22	10	-	-
			PERCENT	100	14		59	27	-	-
	COLLEGE	MALE	NUMBER	37	-	11	18	19	-	-
			PERCENT	100	-		49	51	-	-
		FEMALE	NUMBER	37	-	11	19	18	-	-
			PERCENT	100	-		51	49	-	-
	VOCATIONAL CENTER	MALE	NUMBER	37	3	10	20	14	-	-
			PERCENT	100	8		54	38	-	-
		FEMALE	NUMBER	37	-	11	21	16	-	-
			PERCENT	100	-		57	43	-	-
	DEENI MADRASSA	MALE	NUMBER	37	14	9	14	9	-	-
			PERCENT	100	38		38	24	-	-
		FEMALE	NUMBER	37	7	8	21	9	-	-
			PERCENT	100	19		57	24	-	-

TABLE 4.1 : DISTANCE OF MOUZAS FROM EDUCATIONAL FACILITIES BY GENDER

ADMINISTRATIVE UNIT	TYPE OF FACILITY	GENDER		RURAL POPULATED MOUZAS	MOUZAS REPORTING WITH FACILITY	AVERAGE DISTANCE	MOUZAS BY DISTANCE (IN KM) FROM THE EDUCATIONAL INSTITUTION			
							1 - 10	11 - 25	26 - 50	51 AND ABOVE
1	2	3		4	5	6	7	8	9	10
SAHIWAL DIVISION	PRIMARY SCHOOL	MALE	NUMBER	1916	1644	4	260	12	-	-
			PERCENT	100	86		14	1	0	0
		FEMALE	NUMBER	1916	1497	5	397	21	1	-
			PERCENT	100	78		21	1	0	0
	MIDDLE SCHOOL	MALE	NUMBER	1916	661	5	1182	69	3	1
			PERCENT	100	34		62	4	0	0
		FEMALE	NUMBER	1916	641	6	1154	117	3	1
			PERCENT	100	33		60	6	0	0
	HIGH/HIGHER SECONDARY SCHOOL	MALE	NUMBER	1916	344	7	1363	204	3	2
			PERCENT	100	18		71	11	0	0
		FEMALE	NUMBER	1916	235	8	1330	331	16	4
			PERCENT	100	12		69	17	1	0
	COLLEGE	MALE	NUMBER	1916	34	16	771	879	224	8
			PERCENT	100	2		40	46	12	0
		FEMALE	NUMBER	1916	40	15	752	898	218	8
			PERCENT	100	2		39	47	11	0
	VOCATIONAL CENTER	MALE	NUMBER	1916	57	18	661	875	315	8
			PERCENT	100	3		34	46	16	0
		FEMALE	NUMBER	1916	69	18	658	875	310	4
			PERCENT	100	4		34	46	16	0
	DEENI MADRASSA	MALE	NUMBER	1916	393	11	954	505	61	3
			PERCENT	100	21		50	26	3	0
		FEMALE	NUMBER	1916	289	12	944	585	93	5
			PERCENT	100	15		49	31	5	0
OKARA DISTRICT	PRIMARY SCHOOL	MALE	NUMBER	854	711	4	132	11	-	-
			PERCENT	100	83		15	1	-	-
		FEMALE	NUMBER	854	645	4	195	14	-	-
			PERCENT	100	76		23	2	-	-
	MIDDLE SCHOOL	MALE	NUMBER	854	248	5	562	43	1	-
			PERCENT	100	29		66	5	*	-
		FEMALE	NUMBER	854	237	6	556	61	-	-
			PERCENT	100	28		65	7	-	-
	HIGH/HIGHER SECONDARY SCHOOL	MALE	NUMBER	854	112	7	643	96	1	2
			PERCENT	100	13		75	11	*	*
		FEMALE	NUMBER	854	66	9	636	144	4	4
			PERCENT	100	8		74	17	*	*
	COLLEGE	MALE	NUMBER	854	6	14	421	347	76	4
			PERCENT	100	1		49	41	9	*
		FEMALE	NUMBER	854	6	14	421	347	72	8
			PERCENT	100	1		49	41	8	1
	VOCATIONAL CENTER	MALE	NUMBER	854	9	16	376	318	146	5
			PERCENT	100	1		44	37	17	1
		FEMALE	NUMBER	854	8	16	374	327	142	3
			PERCENT	100	1		44	38	17	*
	DEENI MADRASSA	MALE	NUMBER	854	97	10	487	236	31	3
			PERCENT	100	11		57	28	4	*
		FEMALE	NUMBER	854	65	11	475	271	39	4
			PERCENT	100	8		56	32	5	*
DEPALPUR	PRIMARY SCHOOL	MALE	NUMBER	505	385	4	109	11	-	-
			PERCENT	100	76		22	2	-	-
		FEMALE	NUMBER	505	334	4	157	14	-	-
			PERCENT	100	66		31	3	-	-
	MIDDLE SCHOOL	MALE	NUMBER	505	114	6	350	40	1	-
			PERCENT	100	23		69	8	*	-
		FEMALE	NUMBER	505	108	6	345	52	-	-
			PERCENT	100	21		68	10	-	-
	HIGH/HIGHER SECONDARY SCHOOL	MALE	NUMBER	505	42	8	375	88	-	-
			PERCENT	100	8		74	17	-	-
		FEMALE	NUMBER	505	22	9	359	121	2	1
			PERCENT	100	4		71	24	*	*

TABLE 4.1 : DISTANCE OF MOUZAS FROM EDUCATIONAL FACILITIES BY GENDER

ADMINISTRATIVE UNIT	TYPE OF FACILITY	GENDER		RURAL POPULATED MOUZAS	MOUZAS REPORTING WITH FACILITY	AVERAGE DISTANCE	MOUZAS BY DISTANCE (IN KM) FROM THE EDUCATIONAL INSTITUTION			
							1 - 10	11 - 25	26 - 50	51 AND ABOVE
1	2	3		4	5	6	7	8	9	10
	COLLEGE	MALE	NUMBER	505	2	12	263	221	19	-
			PERCENT	100	*		52	44	4	-
		FEMALE	NUMBER	505	2	12	266	218	17	2
			PERCENT	100	*		53	43	3	*
	VOCATIONAL CENTER	MALE	NUMBER	505	4	15	251	181	68	1
			PERCENT	100	1		50	36	13	*
		FEMALE	NUMBER	505	3	14	249	188	65	-
			PERCENT	100	1		49	37	13	-
	DEENI MADRASSA	MALE	NUMBER	505	52	10	285	163	5	-
			PERCENT	100	10		56	32	1	-
		FEMALE	NUMBER	505	34	10	285	179	7	-
			PERCENT	100	7		56	35	1	-
OKARA	PRIMARY SCHOOL	MALE	NUMBER	223	212	2	11	-	-	-
			PERCENT	100	95		5	-	-	-
		FEMALE	NUMBER	223	200	2	23	-	-	-
			PERCENT	100	90		10	-	-	-
	MIDDLE SCHOOL	MALE	NUMBER	223	88	3	134	1	-	-
			PERCENT	100	39		60	*	-	-
		FEMALE	NUMBER	223	84	4	132	7	-	-
			PERCENT	100	38		59	3	-	-
	HIGH/HIGHER SECONDARY SCHOOL	MALE	NUMBER	223	46	5	169	6	1	1
			PERCENT	100	21		76	3	*	*
		FEMALE	NUMBER	223	29	6	176	15	2	1
			PERCENT	100	13		79	7	1	*
	COLLEGE	MALE	NUMBER	223	1	17	103	71	44	4
			PERCENT	100	*		46	32	20	2
		FEMALE	NUMBER	223	2	15	103	73	42	3
			PERCENT	100	1		46	33	19	1
	VOCATIONAL CENTER	MALE	NUMBER	223	1	19	71	87	61	3
			PERCENT	100	*		32	39	27	1
		FEMALE	NUMBER	223	-	19	70	90	60	3
			PERCENT	100	-		31	40	27	1
	DEENI MADRASSA	MALE	NUMBER	223	26	12	122	49	23	3
			PERCENT	100	12		55	22	10	1
		FEMALE	NUMBER	223	18	14	114	61	26	4
			PERCENT	100	8		51	27	12	2
RENALA KHURD	PRIMARY SCHOOL	MALE	NUMBER	126	114	3	12	-	-	-
			PERCENT	100	90		10	-	-	-
		FEMALE	NUMBER	126	111	4	15	-	-	-
			PERCENT	100	88		12	-	-	-
	MIDDLE SCHOOL	MALE	NUMBER	126	46	4	78	2	-	-
			PERCENT	100	37		62	2	-	-
		FEMALE	NUMBER	126	45	4	79	2	-	-
			PERCENT	100	36		63	2	-	-
	HIGH/HIGHER SECONDARY SCHOOL	MALE	NUMBER	126	24	6	99	2	-	1
			PERCENT	100	19		79	2	-	1
		FEMALE	NUMBER	126	15	12	101	8	-	2
			PERCENT	100	12		80	6	-	2
	COLLEGE	MALE	NUMBER	126	3	14	55	55	13	-
			PERCENT	100	2		44	44	10	-
		FEMALE	NUMBER	126	2	20	52	56	13	3
			PERCENT	100	2		41	44	10	2
	VOCATIONAL CENTER	MALE	NUMBER	126	4	17	54	50	17	1
			PERCENT	100	3		43	40	13	1
		FEMALE	NUMBER	126	5	15	55	49	17	-
			PERCENT	100	4		44	39	13	-
	DEENI MADRASSA	MALE	NUMBER	126	19	9	80	24	3	-
			PERCENT	100	15		63	19	2	-
		FEMALE	NUMBER	126	13	11	76	31	6	-
			PERCENT	100	10		60	25	5	-

TABLE 4.1 : DISTANCE OF MOUZAS FROM EDUCATIONAL FACILITIES BY GENDER

ADMINISTRATIVE UNIT	TYPE OF FACILITY	GENDER		RURAL POPULATED MOUZAS	MOUZAS REPORTING WITH FACILITY	AVERAGE DISTANCE	MOUZAS BY DISTANCE (IN KM) FROM THE EDUCATIONAL INSTITUTION			
							1 - 10	11 - 25	26 - 50	51 AND ABOVE
1	2	3		4	5	6	7	8	9	10
PAKPATTAN DISTRICT	PRIMARY SCHOOL	MALE	NUMBER	553	465	3	87	1	-	-
			PERCENT	100	84		16	*	-	-
		FEMALE	NUMBER	553	405	4	142	5	1	-
			PERCENT	100	73		26	1	*	-
	MIDDLE SCHOOL	MALE	NUMBER	553	160	5	375	17	-	1
			PERCENT	100	29		68	3	-	*
		FEMALE	NUMBER	553	133	6	374	44	2	-
			PERCENT	100	24		68	8	*	-
	HIGH/HIGHER SECONDARY SCHOOL	MALE	NUMBER	553	71	7	417	63	2	-
			PERCENT	100	13		75	11	*	-
		FEMALE	NUMBER	553	40	8	391	111	11	-
			PERCENT	100	7		71	20	2	-
	COLLEGE	MALE	NUMBER	553	4	17	165	277	107	-
			PERCENT	100	1		30	50	19	-
		FEMALE	NUMBER	553	2	18	153	291	107	-
			PERCENT	100	*		28	53	19	-
	VOCATIONAL CENTER	MALE	NUMBER	553	6	19	138	287	120	2
			PERCENT	100	1		25	52	22	*
		FEMALE	NUMBER	553	5	19	133	294	120	1
			PERCENT	100	1		24	53	22	*
	DEENI MADRASSA	MALE	NUMBER	553	103	9	313	119	18	-
			PERCENT	100	19		57	22	3	-
		FEMALE	NUMBER	553	63	11	305	142	42	1
			PERCENT	100	11		55	26	8	*
ARIF WALA	PRIMARY SCHOOL	MALE	NUMBER	245	211	3	34	-	-	-
			PERCENT	100	86		14	-	-	-
		FEMALE	NUMBER	245	197	4	47	1	-	-
			PERCENT	100	80		19	*	-	-
	MIDDLE SCHOOL	MALE	NUMBER	245	70	5	170	4	-	1
			PERCENT	100	29		69	2	-	*
		FEMALE	NUMBER	245	68	6	160	16	1	-
			PERCENT	100	28		65	7	*	-
	HIGH/HIGHER SECONDARY SCHOOL	MALE	NUMBER	245	34	6	198	13	-	-
			PERCENT	100	14		81	5	-	-
		FEMALE	NUMBER	245	20	8	181	41	3	-
			PERCENT	100	8		74	17	1	-
	COLLEGE	MALE	NUMBER	245	1	17	75	127	42	-
			PERCENT	100	*		31	52	17	-
		FEMALE	NUMBER	245	-	17	76	128	41	-
			PERCENT	100	-		31	52	17	-
	VOCATIONAL CENTER	MALE	NUMBER	245	1	19	61	128	55	-
			PERCENT	100	*		25	52	22	-
		FEMALE	NUMBER	245	1	19	60	129	55	-
			PERCENT	100	*		24	53	22	-
	DEENI MADRASSA	MALE	NUMBER	245	48	10	125	63	9	-
			PERCENT	100	20		51	26	4	-
		FEMALE	NUMBER	245	32	12	126	66	21	-
			PERCENT	100	13		51	27	9	-
PAKPATTAN	PRIMARY SCHOOL	MALE	NUMBER	308	254	3	53	1	-	-
			PERCENT	100	82		17	*	-	-
		FEMALE	NUMBER	308	208	4	95	4	1	-
			PERCENT	100	68		31	1	*	-
	MIDDLE SCHOOL	MALE	NUMBER	308	90	5	205	13	-	-
			PERCENT	100	29		67	4	-	-
		FEMALE	NUMBER	308	65	6	214	28	1	-
			PERCENT	100	21		69	9	*	-
	HIGH/HIGHER SECONDARY SCHOOL	MALE	NUMBER	308	37	7	219	50	2	-
			PERCENT	100	12		71	16	1	-
		FEMALE	NUMBER	308	20	9	210	70	8	-
			PERCENT	100	6		68	23	3	-

TABLE 4.1 : DISTANCE OF MOUZAS FROM EDUCATIONAL FACILITIES BY GENDER

ADMINISTRATIVE UNIT	TYPE OF FACILITY	GENDER		RURAL POPULATED MOUZAS	MOUZAS REPORTING WITH FACILITY	AVERAGE DISTANCE	MOUZAS BY DISTANCE (IN KM) FROM THE EDUCATIONAL INSTITUTION			
							1 - 10	11 - 25	26 - 50	51 AND ABOVE
1	2	3		4	5	6	7	8	9	10
	COLLEGE	MALE	NUMBER	308	3	18	90	150	65	-
			PERCENT	100	1		29	49	21	-
		FEMALE	NUMBER	308	2	18	77	163	66	-
			PERCENT	100	1		25	53	21	-
	VOCATIONAL CENTER	MALE	NUMBER	308	5	20	77	159	65	2
			PERCENT	100	2		25	52	21	1
		FEMALE	NUMBER	308	4	19	73	165	65	1
			PERCENT	100	1		24	54	21	*
	DEENI MADRASSA	MALE	NUMBER	308	55	9	188	56	9	-
			PERCENT	100	18		61	18	3	-
		FEMALE	NUMBER	308	31	11	179	76	21	1
			PERCENT	100	10		58	25	7	*
SAHIWAL DISTRICT	**PRIMARY SCHOOL**	**MALE**	**NUMBER**	**509**	**468**	**3**	**41**	**-**	**-**	**-**
			PERCENT	**100**	**92**		**8**	**-**	**-**	**-**
		FEMALE	**NUMBER**	**509**	**447**	**4**	**60**	**2**	**-**	**-**
			PERCENT	**100**	**88**		**12**	*****	**-**	**-**
	MIDDLE SCHOOL	**MALE**	**NUMBER**	**509**	**253**	**5**	**245**	**9**	**2**	**-**
			PERCENT	**100**	**50**		**48**	**2**	*****	**-**
		FEMALE	**NUMBER**	**509**	**271**	**6**	**224**	**12**	**1**	**1**
			PERCENT	**100**	**53**		**44**	**2**	*****	*****
	HIGH/HIGHER SECONDARY SCHOOL	**MALE**	**NUMBER**	**509**	**161**	**6**	**303**	**45**	**-**	**-**
			PERCENT	**100**	**32**		**60**	**9**	**-**	**-**
		FEMALE	**NUMBER**	**509**	**129**	**8**	**303**	**76**	**1**	**-**
			PERCENT	**100**	**25**		**60**	**15**	*****	**-**
	COLLEGE	**MALE**	**NUMBER**	**509**	**24**	**16**	**185**	**255**	**41**	**4**
			PERCENT	**100**	**5**		**36**	**50**	**8**	**1**
		FEMALE	**NUMBER**	**509**	**32**	**14**	**178**	**260**	**39**	**-**
			PERCENT	**100**	**6**		**35**	**51**	**8**	**-**
	VOCATIONAL CENTER	**MALE**	**NUMBER**	**509**	**42**	**16**	**147**	**270**	**49**	**1**
			PERCENT	**100**	**8**		**29**	**53**	**10**	*****
		FEMALE	**NUMBER**	**509**	**56**	**15**	**151**	**254**	**48**	**-**
			PERCENT	**100**	**11**		**30**	**50**	**9**	**-**
	DEENI MADRASSA	**MALE**	**NUMBER**	**509**	**193**	**12**	**154**	**150**	**12**	**-**
			PERCENT	**100**	**38**		**30**	**29**	**2**	**-**
		FEMALE	**NUMBER**	**509**	**161**	**12**	**164**	**172**	**12**	**-**
			PERCENT	**100**	**32**		**32**	**34**	**2**	**-**
CHICHAWATNI	PRIMARY SCHOOL	MALE	NUMBER	236	229	2	7	-	-	-
			PERCENT	100	97		3	-	-	-
		FEMALE	NUMBER	236	221	5	14	1	-	-
			PERCENT	100	94		6	*	-	-
	MIDDLE SCHOOL	MALE	NUMBER	236	124	5	105	5	2	-
			PERCENT	100	53		44	2	1	-
		FEMALE	NUMBER	236	140	5	90	5	1	-
			PERCENT	100	59		38	2	*	-
	HIGH/HIGHER SECONDARY SCHOOL	MALE	NUMBER	236	78	6	142	16	-	-
			PERCENT	100	33		60	7	-	-
		FEMALE	NUMBER	236	74	7	138	24	-	-
			PERCENT	100	31		58	10	-	-
	COLLEGE	MALE	NUMBER	236	17	15	86	107	25	1
			PERCENT	100	7		36	45	11	*
		FEMALE	NUMBER	236	28	14	82	104	22	-
			PERCENT	100	12		35	44	9	-
	VOCATIONAL CENTER	MALE	NUMBER	236	28	17	73	103	31	1
			PERCENT	100	12		31	44	13	*
		FEMALE	NUMBER	236	41	15	77	91	27	-
			PERCENT	100	17		33	39	11	-
	DEENI MADRASSA	MALE	NUMBER	236	105	11	74	51	6	-
			PERCENT	100	44		31	22	3	-
		FEMALE	NUMBER	236	94	11	80	56	6	-
			PERCENT	100	40		34	24	3	-

TABLE 4.1 : DISTANCE OF MOUZAS FROM EDUCATIONAL FACILITIES BY GENDER

ADMINISTRATIVE UNIT	TYPE OF FACILITY	GENDER		RURAL POPULATED MOUZAS	MOUZAS REPORTING WITH FACILITY	AVERAGE DISTANCE	MOUZAS BY DISTANCE (IN KM) FROM THE EDUCATIONAL INSTITUTION			
							1 - 10	11 - 25	26 - 50	51 AND ABOVE
1	2	3		4	5	6	7	8	9	10
SAHIWAL	PRIMARY SCHOOL	MALE	NUMBER	273	239	4	34	-	-	-
			PERCENT	100	88		12	-	-	-
		FEMALE	NUMBER	273	226	4	46	1	-	-
			PERCENT	100	83		17	*	-	-
	MIDDLE SCHOOL	MALE	NUMBER	273	129	5	140	4	-	-
			PERCENT	100	47		51	1	-	-
		FEMALE	NUMBER	273	131	6	134	7	-	1
			PERCENT	100	48		49	3	-	*
	HIGH/HIGHER SECONDARY SCHOOL	MALE	NUMBER	273	83	7	161	29	-	-
			PERCENT	100	30		59	11	-	-
		FEMALE	NUMBER	273	55	8	165	52	1	-
			PERCENT	100	20		60	19	*	-
	COLLEGE	MALE	NUMBER	273	7	17	99	148	16	3
			PERCENT	100	3		36	54	6	1
		FEMALE	NUMBER	273	4	15	96	156	17	-
			PERCENT	100	1		35	57	6	-
	VOCATIONAL CENTER	MALE	NUMBER	273	14	16	74	167	18	-
			PERCENT	100	5		27	61	7	-
		FEMALE	NUMBER	273	15	16	74	163	21	-
			PERCENT	100	5		27	60	8	-
	DEENI MADRASSA	MALE	NUMBER	273	88	13	80	99	6	-
			PERCENT	100	32		29	36	2	-
		FEMALE	NUMBER	273	67	13	84	116	6	-
			PERCENT	100	25		31	42	2	-
SARGODHA DIVISION	**PRIMARY SCHOOL**	**MALE**	**NUMBER**	**1759**	**1532**	**4**	**212**	**12**	**3**	**-**
			PERCENT	**100**	**87**		**12**	**1**	**0**	**0**
		FEMALE	**NUMBER**	**1759**	**1410**	**5**	**316**	**27**	**6**	**-**
			PERCENT	**100**	**80**		**18**	**2**	**0**	**0**
	MIDDLE SCHOOL	**MALE**	**NUMBER**	**1759**	**711**	**5**	**930**	**106**	**10**	**2**
			PERCENT	**100**	**40**		**53**	**6**	**1**	**0**
		FEMALE	**NUMBER**	**1759**	**645**	**6**	**957**	**138**	**16**	**3**
			PERCENT	**100**	**37**		**54**	**8**	**1**	**0**
	HIGH/HIGHER SECONDARY SCHOOL	**MALE**	**NUMBER**	**1759**	**382**	**7**	**1128**	**199**	**47**	**3**
			PERCENT	**100**	**22**		**64**	**11**	**3**	**0**
		FEMALE	**NUMBER**	**1759**	**311**	**8**	**1069**	**314**	**61**	**4**
			PERCENT	**100**	**18**		**61**	**18**	**3**	**0**
	COLLEGE	**MALE**	**NUMBER**	**1759**	**60**	**16**	**715**	**705**	**258**	**21**
			PERCENT	**100**	**3**		**41**	**40**	**15**	**1**
		FEMALE	**NUMBER**	**1759**	**68**	**15**	**738**	**696**	**231**	**26**
			PERCENT	**100**	**4**		**42**	**40**	**13**	**1**
	VOCATIONAL CENTER	**MALE**	**NUMBER**	**1759**	**54**	**18**	**558**	**731**	**353**	**63**
			PERCENT	**100**	**3**		**32**	**42**	**20**	**4**
		FEMALE	**NUMBER**	**1759**	**58**	**18**	**587**	**718**	**339**	**57**
			PERCENT	**100**	**3**		**33**	**41**	**19**	**3**
	DEENI MADRASSA	**MALE**	**NUMBER**	**1759**	**415**	**11**	**796**	**405**	**136**	**7**
			PERCENT	**100**	**24**		**45**	**23**	**8**	**0**
		FEMALE	**NUMBER**	**1759**	**298**	**12**	**792**	**481**	**161**	**27**
			PERCENT	**100**	**17**		**45**	**27**	**9**	**2**
BHAKKAR DISTRICT	**PRIMARY SCHOOL**	**MALE**	**NUMBER**	**516**	**403**	**5**	**101**	**9**	**3**	**-**
			PERCENT	**100**	**78**		**20**	**2**	**1**	**-**
		FEMALE	**NUMBER**	**516**	**351**	**6**	**143**	**19**	**3**	**-**
			PERCENT	**100**	**68**		**28**	**4**	**1**	**-**
	MIDDLE SCHOOL	**MALE**	**NUMBER**	**516**	**165**	**8**	**277**	**64**	**10**	**-**
			PERCENT	**100**	**32**		**54**	**12**	**2**	**-**
		FEMALE	**NUMBER**	**516**	**134**	**9**	**293**	**75**	**13**	**1**
			PERCENT	**100**	**26**		**57**	**15**	**3**	*****
	HIGH/HIGHER SECONDARY SCHOOL	**MALE**	**NUMBER**	**516**	**75**	**10**	**318**	**104**	**18**	**1**
			PERCENT	**100**	**15**		**62**	**20**	**3**	*****
		FEMALE	**NUMBER**	**516**	**48**	**11**	**304**	**139**	**24**	**1**
			PERCENT	**100**	**9**		**59**	**27**	**5**	*****

TABLE 4.1 : DISTANCE OF MOUZAS FROM EDUCATIONAL FACILITIES BY GENDER

ADMINISTRATIVE UNIT	TYPE OF FACILITY	GENDER		RURAL POPULATED MOUZAS	MOUZAS REPORTING WITH FACILITY	AVERAGE DISTANCE	MOUZAS BY DISTANCE (IN KM) FROM THE EDUCATIONAL INSTITUTION			
							1 - 10	11 - 25	26 - 50	51 AND ABOVE
1	2	3		4	5	6	7	8	9	10
	COLLEGE	**MALE**	**NUMBER**	**516**	**13**	**18**	**196**	**209**	**82**	**16**
			PERCENT	**100**	**3**		**38**	**41**	**16**	**3**
		FEMALE	**NUMBER**	**516**	**15**	**17**	**193**	**219**	**76**	**13**
			PERCENT	**100**	**3**		**37**	**42**	**15**	**3**
	VOCATIONAL CENTER	**MALE**	**NUMBER**	**516**	**8**	**21**	**167**	**207**	**97**	**37**
			PERCENT	**100**	**2**		**32**	**40**	**19**	**7**
		FEMALE	**NUMBER**	**516**	**9**	**21**	**168**	**208**	**98**	**33**
			PERCENT	**100**	**2**		**33**	**40**	**19**	**6**
	DEENI MADRASSA	**MALE**	**NUMBER**	**516**	**73**	**15**	**225**	**152**	**62**	**4**
			PERCENT	**100**	**14**		**44**	**29**	**12**	**1**
		FEMALE	**NUMBER**	**516**	**47**	**16**	**222**	**169**	**64**	**14**
			PERCENT	**100**	**9**		**43**	**33**	**12**	**3**
BHAKKAR TEHSIL	PRIMARY SCHOOL	MALE	NUMBER	217	186	4	31	-	-	-
			PERCENT	100	86		14	-	-	-
		FEMALE	NUMBER	217	160	5	53	4	-	-
			PERCENT	100	74		24	2	-	-
	MIDDLE SCHOOL	MALE	NUMBER	217	86	7	116	12	3	-
			PERCENT	100	40		53	6	1	-
		FEMALE	NUMBER	217	60	7	138	17	2	-
			PERCENT	100	28		64	8	1	-
	HIGH/HIGHER SECONDARY SCHOOL	MALE	NUMBER	217	29	8	163	19	5	1
			PERCENT	100	13		75	9	2	*
		FEMALE	NUMBER	217	17	9	163	32	5	-
			PERCENT	100	8		75	15	2	-
	COLLEGE	MALE	NUMBER	217	4	14	117	72	23	1
			PERCENT	100	2		54	33	11	*
		FEMALE	NUMBER	217	3	13	117	73	24	-
			PERCENT	100	1		54	34	11	-
	VOCATIONAL CENTER	MALE	NUMBER	217	2	16	100	84	30	1
			PERCENT	100	1		46	39	14	*
		FEMALE	NUMBER	217	3	15	97	86	31	-
			PERCENT	100	1		45	40	14	-
	DEENI MADRASSA	MALE	NUMBER	217	35	11	127	38	17	-
			PERCENT	100	16		59	18	8	-
		FEMALE	NUMBER	217	21	11	132	47	17	-
			PERCENT	100	10		61	22	8	-
DARYA KHAN TEHSIL	PRIMARY SCHOOL	MALE	NUMBER	103	89	10	10	1	3	-
			PERCENT	100	86		10	1	3	-
		FEMALE	NUMBER	103	77	9	21	2	3	-
			PERCENT	100	75		20	2	3	-
	MIDDLE SCHOOL	MALE	NUMBER	103	26	10	55	17	5	-
			PERCENT	100	25		53	17	5	-
		FEMALE	NUMBER	103	21	10	56	20	6	-
			PERCENT	100	20		54	19	6	-
	HIGH/HIGHER SECONDARY SCHOOL	MALE	NUMBER	103	12	11	57	28	6	-
			PERCENT	100	12		55	27	6	-
		FEMALE	NUMBER	103	11	11	56	30	6	-
			PERCENT	100	11		54	29	6	-
	COLLEGE	MALE	NUMBER	103	2	14	43	49	9	-
			PERCENT	100	2		42	48	9	-
		FEMALE	NUMBER	103	3	14	42	49	9	-
			PERCENT	100	3		41	48	9	-
	VOCATIONAL CENTER	MALE	NUMBER	103	1	17	39	48	11	4
			PERCENT	100	1		38	47	11	4
		FEMALE	NUMBER	103	1	17	40	48	12	2
			PERCENT	100	1		39	47	12	2
	DEENI MADRASSA	MALE	NUMBER	103	10	13	44	42	6	1
			PERCENT	100	10		43	41	6	1
		FEMALE	NUMBER	103	8	14	44	43	7	1
			PERCENT	100	8		43	42	7	1

TABLE 4.1 : DISTANCE OF MOUZAS FROM EDUCATIONAL FACILITIES BY GENDER

ADMINISTRATIVE UNIT	TYPE OF FACILITY	GENDER		RURAL POPULATED MOUZAS	MOUZAS REPORTING WITH FACILITY	AVERAGE DISTANCE	MOUZAS BY DISTANCE (IN KM) FROM THE EDUCATIONAL INSTITUTION			
							1 - 10	11 - 25	26 - 50	51 AND ABOVE
1	2	3		4	5	6	7	8	9	10
KALUR KOT TEHSIL	PRIMARY SCHOOL	MALE	NUMBER	92	63	4	27	2	-	-
			PERCENT	100	68		29	2	-	-
		FEMALE	NUMBER	92	60	4	30	2	-	-
			PERCENT	100	65		33	2	-	-
	MIDDLE SCHOOL	MALE	NUMBER	92	27	5	56	9	-	-
			PERCENT	100	29		61	10	-	-
		FEMALE	NUMBER	92	28	7	52	9	3	-
			PERCENT	100	30		57	10	3	-
	HIGH/HIGHER SECONDARY SCHOOL	MALE	NUMBER	92	19	8	54	17	2	-
			PERCENT	100	21		59	18	2	-
		FEMALE	NUMBER	92	14	11	47	25	6	-
			PERCENT	100	15		51	27	7	-
	COLLEGE	MALE	NUMBER	92	6	18	24	45	17	-
			PERCENT	100	7		26	49	18	-
		FEMALE	NUMBER	92	7	18	24	43	18	-
			PERCENT	100	8		26	47	20	-
	VOCATIONAL CENTER	MALE	NUMBER	92	4	18	24	45	19	-
			PERCENT	100	4		26	49	21	-
		FEMALE	NUMBER	92	4	18	25	44	19	-
			PERCENT	100	4		27	48	21	-
	DEENI MADRASSA	MALE	NUMBER	92	18	14	32	36	6	-
			PERCENT	100	20		35	39	7	-
		FEMALE	NUMBER	92	13	14	29	43	7	-
			PERCENT	100	14		32	47	8	-
MANKERA TEHSIL	PRIMARY SCHOOL	MALE	NUMBER	104	65	6	33	6	-	-
			PERCENT	100	63		32	6	-	-
		FEMALE	NUMBER	104	54	7	39	11	-	-
			PERCENT	100	52		38	11	-	-
	MIDDLE SCHOOL	MALE	NUMBER	104	26	10	50	26	2	-
			PERCENT	100	25		48	25	2	-
		FEMALE	NUMBER	104	25	12	47	29	2	1
			PERCENT	100	24		45	28	2	1
	HIGH/HIGHER SECONDARY SCHOOL	MALE	NUMBER	104	15	13	44	40	5	-
			PERCENT	100	14		42	38	5	-
		FEMALE	NUMBER	104	6	17	38	52	7	1
			PERCENT	100	6		37	50	7	1
	COLLEGE	MALE	NUMBER	104	1	31	12	43	33	15
			PERCENT	100	1		12	41	32	14
		FEMALE	NUMBER	104	2	27	10	54	25	13
			PERCENT	100	2		10	52	24	13
	VOCATIONAL CENTER	MALE	NUMBER	104	1	41	4	30	37	32
			PERCENT	100	1		4	29	36	31
		FEMALE	NUMBER	104	1	39	6	30	36	31
			PERCENT	100	1		6	29	35	30
	DEENI MADRASSA	MALE	NUMBER	104	10	24	22	36	33	3
			PERCENT	100	10		21	35	32	3
		FEMALE	NUMBER	104	5	28	17	36	33	13
			PERCENT	100	5		16	35	32	13
KHUSHAB DISTRICT	**PRIMARY SCHOOL**	**MALE**	**NUMBER**	**252**	**218**	**4**	**33**	**1**	**-**	**-**
			PERCENT	**100**	**87**		**13**	*****	**-**	**-**
		FEMALE	**NUMBER**	**252**	**193**	**5**	**56**	**2**	**1**	**-**
			PERCENT	**100**	**77**		**22**	**1**	*****	**-**
	MIDDLE SCHOOL	**MALE**	**NUMBER**	**252**	**115**	**5**	**129**	**7**	**-**	**1**
			PERCENT	**100**	**46**		**51**	**3**	**-**	*****
		FEMALE	**NUMBER**	**252**	**88**	**6**	**146**	**16**	**2**	**-**
			PERCENT	**100**	**35**		**58**	**6**	**1**	**-**
	HIGH/HIGHER SECONDARY SCHOOL	**MALE**	**NUMBER**	**252**	**66**	**10**	**141**	**26**	**19**	**-**
			PERCENT	**100**	**26**		**56**	**10**	**8**	**-**
		FEMALE	**NUMBER**	**252**	**52**	**12**	**131**	**42**	**26**	**1**
			PERCENT	**100**	**21**		**52**	**17**	**10**	*****

TABLE 4.1 : DISTANCE OF MOUZAS FROM EDUCATIONAL FACILITIES BY GENDER

ADMINISTRATIVE UNIT	TYPE OF FACILITY	GENDER		RURAL POPULATED MOUZAS	MOUZAS REPORTING WITH FACILITY	AVERAGE DISTANCE	MOUZAS BY DISTANCE (IN KM) FROM THE EDUCATIONAL INSTITUTION			
							1 - 10	11 - 25	26 - 50	51 AND ABOVE
1	2	3		4	5	6	7	8	9	10
	COLLEGE	**MALE**	**NUMBER**	**252**	**10**	**21**	**63**	**100**	**77**	**2**
			PERCENT	**100**	**4**		**25**	**40**	**31**	**1**
		FEMALE	**NUMBER**	**252**	**11**	**21**	**66**	**100**	**71**	**4**
			PERCENT	**100**	**4**		**26**	**40**	**28**	**2**
	VOCATIONAL CENTER	**MALE**	**NUMBER**	**252**	**8**	**22**	**58**	**98**	**83**	**5**
			PERCENT	**100**	**3**		**23**	**39**	**33**	**2**
		FEMALE	**NUMBER**	**252**	**8**	**22**	**60**	**95**	**83**	**6**
			PERCENT	**100**	**3**		**24**	**38**	**33**	**2**
	DEENI MADRASSA	**MALE**	**NUMBER**	**252**	**58**	**16**	**89**	**66**	**38**	**1**
			PERCENT	**100**	**23**		**35**	**26**	**15**	*****
		FEMALE	**NUMBER**	**252**	**43**	**18**	**83**	**78**	**41**	**7**
			PERCENT	**100**	**17**		**33**	**31**	**16**	**3**
KHUSHAB	PRIMARY SCHOOL	MALE	NUMBER	100	91	3	9	-	-	-
			PERCENT	100	91		9	-	-	-
		FEMALE	NUMBER	100	87	6	12	-	1	-
			PERCENT	100	87		12	-	1	-
	MIDDLE SCHOOL	MALE	NUMBER	100	42	5	56	1	-	1
			PERCENT	100	42		56	1	-	1
		FEMALE	NUMBER	100	36	4	63	1	-	-
			PERCENT	100	36		63	1	-	-
	HIGH/HIGHER SECONDARY SCHOOL	MALE	NUMBER	100	27	5	70	3	-	-
			PERCENT	100	27		70	3	-	-
		FEMALE	NUMBER	100	25	7	65	9	1	-
			PERCENT	100	25		65	9	1	-
	COLLEGE	MALE	NUMBER	100	7	19	33	31	29	-
			PERCENT	100	7		33	31	29	-
		FEMALE	NUMBER	100	6	21	38	30	25	1
			PERCENT	100	6		38	30	25	1
	VOCATIONAL CENTER	MALE	NUMBER	100	4	21	30	34	31	1
			PERCENT	100	4		30	34	31	1
		FEMALE	NUMBER	100	4	20	33	31	31	1
			PERCENT	100	4		33	31	31	1
	DEENI MADRASSA	MALE	NUMBER	100	24	8	59	16	1	-
			PERCENT	100	24		59	16	1	-
		FEMALE	NUMBER	100	17	10	58	22	3	-
			PERCENT	100	17		58	22	3	-
NOORPUR	PRIMARY SCHOOL	MALE	NUMBER	71	55	5	15	1	-	-
			PERCENT	100	77		21	1	-	-
		FEMALE	NUMBER	71	41	5	28	2	-	-
			PERCENT	100	58		39	3	-	-
	MIDDLE SCHOOL	MALE	NUMBER	71	27	6	40	4	-	-
			PERCENT	100	38		56	6	-	-
		FEMALE	NUMBER	71	20	8	42	9	-	-
			PERCENT	100	28		59	13	-	-
	HIGH/HIGHER SECONDARY SCHOOL	MALE	NUMBER	71	20	10	34	16	1	-
			PERCENT	100	28		48	23	1	-
		FEMALE	NUMBER	71	11	14	32	20	7	1
			PERCENT	100	15		45	28	10	1
	COLLEGE	MALE	NUMBER	71	1	23	7	44	19	-
			PERCENT	100	1		10	62	27	-
		FEMALE	NUMBER	71	2	22	6	47	16	-
			PERCENT	100	3		8	66	23	-
	VOCATIONAL CENTER	MALE	NUMBER	71	2	23	6	41	22	-
			PERCENT	100	3		8	58	31	-
		FEMALE	NUMBER	71	1	23	6	42	22	-
			PERCENT	100	1		8	59	31	-
	DEENI MADRASSA	MALE	NUMBER	71	8	20	13	38	12	-
			PERCENT	100	11		18	54	17	-
		FEMALE	NUMBER	71	3	25	7	43	12	6
			PERCENT	100	4		10	61	17	8

TABLE 4.1 : DISTANCE OF MOUZAS FROM EDUCATIONAL FACILITIES BY GENDER

ADMINISTRATIVE UNIT	TYPE OF FACILITY	GENDER		RURAL POPULATED MOUZAS	MOUZAS REPORTING WITH FACILITY	AVERAGE DISTANCE	MOUZAS BY DISTANCE (IN KM) FROM THE EDUCATIONAL INSTITUTION			
							1 - 10	11 - 25	26 - 50	51 AND ABOVE
1	2	3		4	5	6	7	8	9	10
NOWSHERA	PRIMARY SCHOOL	MALE	NUMBER	28	28	-	-	-	-	-
			PERCENT	100	100		-	-	-	-
		FEMALE	NUMBER	28	28	-	-	-	-	-
			PERCENT	100	100		-	-	-	-
	MIDDLE SCHOOL	MALE	NUMBER	28	21	8	5	2	-	-
			PERCENT	100	75		18	7	-	-
		FEMALE	NUMBER	28	16	9	8	4	-	-
			PERCENT	100	57		29	14	-	-
	HIGH/HIGHER SECONDARY SCHOOL	MALE	NUMBER	28	12	9	13	2	1	-
			PERCENT	100	43		46	7	4	-
		FEMALE	NUMBER	28	11	10	12	4	1	-
			PERCENT	100	39		43	14	4	-
	COLLEGE	MALE	NUMBER	28	1	14	14	11	1	1
			PERCENT	100	4		50	39	4	4
		FEMALE	NUMBER	28	2	14	13	11	1	1
			PERCENT	100	7		46	39	4	4
	VOCATIONAL CENTER	MALE	NUMBER	28	1	16	13	11	1	2
			PERCENT	100	4		46	39	4	7
		FEMALE	NUMBER	28	2	18	12	10	1	3
			PERCENT	100	7		43	36	4	11
	DEENI MADRASSA	MALE	NUMBER	28	17	12	6	4	1	-
			PERCENT	100	61		21	14	4	-
		FEMALE	NUMBER	28	16	11	7	4	1	-
			PERCENT	100	57		25	14	4	-
QUAIDABAD	PRIMARY SCHOOL	MALE	NUMBER	53	44	3	9	-	-	-
			PERCENT	100	83		17	-	-	-
		FEMALE	NUMBER	53	37	5	16	-	-	-
			PERCENT	100	70		30	-	-	-
	MIDDLE SCHOOL	MALE	NUMBER	53	25	4	28	-	-	-
			PERCENT	100	47		53	-	-	-
		FEMALE	NUMBER	53	16	7	33	2	2	-
			PERCENT	100	30		62	4	4	-
	HIGH/HIGHER SECONDARY SCHOOL	MALE	NUMBER	53	7	17	24	5	17	-
			PERCENT	100	13		45	9	32	-
		FEMALE	NUMBER	53	5	18	22	9	17	-
			PERCENT	100	9		42	17	32	-
	COLLEGE	MALE	NUMBER	53	1	24	9	14	28	1
			PERCENT	100	2		17	26	53	2
		FEMALE	NUMBER	53	1	26	9	12	29	2
			PERCENT	100	2		17	23	55	4
	VOCATIONAL CENTER	MALE	NUMBER	53	1	26	9	12	29	2
			PERCENT	100	2		17	23	55	4
		FEMALE	NUMBER	53	1	26	9	12	29	2
			PERCENT	100	2		17	23	55	4
	DEENI MADRASSA	MALE	NUMBER	53	9	23	11	8	24	1
			PERCENT	100	17		21	15	45	2
		FEMALE	NUMBER	53	7	23	11	9	25	1
			PERCENT	100	13		21	17	47	2
MIANWALI DISTRICT	**PRIMARY SCHOOL**	**MALE**	**NUMBER**	**210**	**181**	**4**	**29**	**-**	**-**	**-**
			PERCENT	**100**	**86**		**14**	**-**	**-**	**-**
		FEMALE	**NUMBER**	**210**	**174**	**4**	**36**	**-**	**-**	**-**
			PERCENT	**100**	**83**		**17**	**-**	**-**	**-**
	MIDDLE SCHOOL	**MALE**	**NUMBER**	**210**	**101**	**5**	**101**	**8**	**-**	**-**
			PERCENT	**100**	**48**		**48**	**4**	**-**	**-**
		FEMALE	**NUMBER**	**210**	**75**	**6**	**121**	**13**	**1**	**-**
			PERCENT	**100**	**36**		**58**	**6**	*****	**-**
	HIGH/HIGHER SECONDARY SCHOOL	**MALE**	**NUMBER**	**210**	**64**	**8**	**119**	**22**	**5**	**-**
			PERCENT	**100**	**30**		**57**	**10**	**2**	**-**
		FEMALE	**NUMBER**	**210**	**36**	**11**	**112**	**55**	**6**	**1**
			PERCENT	**100**	**17**		**53**	**26**	**3**	*****

TABLE 4.1 : DISTANCE OF MOUZAS FROM EDUCATIONAL FACILITIES BY GENDER

ADMINISTRATIVE UNIT	TYPE OF FACILITY	GENDER		RURAL POPULATED MOUZAS	MOUZAS REPORTING WITH FACILITY	AVERAGE DISTANCE	MOUZAS BY DISTANCE (IN KM) FROM THE EDUCATIONAL INSTITUTION			
							1 - 10	11 - 25	26 - 50	51 AND ABOVE
1	2	3		4	5	6	7	8	9	10
	COLLEGE	**MALE**	**NUMBER**	**210**	**9**	**18**	**68**	**88**	**45**	**-**
			PERCENT	**100**	**4**		**32**	**42**	**21**	**-**
		FEMALE	**NUMBER**	**210**	**7**	**17**	**79**	**85**	**34**	**5**
			PERCENT	**100**	**3**		**38**	**40**	**16**	**2**
	VOCATIONAL CENTER	**MALE**	**NUMBER**	**210**	**2**	**22**	**59**	**77**	**63**	**9**
			PERCENT	**100**	**1**		**28**	**37**	**30**	**4**
		FEMALE	**NUMBER**	**210**	**6**	**20**	**68**	**78**	**51**	**7**
			PERCENT	**100**	**3**		**32**	**37**	**24**	**3**
	DEENI MADRASSA	**MALE**	**NUMBER**	**210**	**49**	**12**	**96**	**51**	**14**	**-**
			PERCENT	**100**	**23**		**46**	**24**	**7**	**-**
		FEMALE	**NUMBER**	**210**	**25**	**15**	**91**	**64**	**28**	**2**
			PERCENT	**100**	**12**		**43**	**30**	**13**	**1**
ISA KHEL	PRIMARY SCHOOL	MALE	NUMBER	56	44	4	12	-	-	-
			PERCENT	100	79		21	-	-	-
		FEMALE	NUMBER	56	43	4	13	-	-	-
			PERCENT	100	77		23	-	-	-
	MIDDLE SCHOOL	MALE	NUMBER	56	29	4	26	1	-	-
			PERCENT	100	52		46	2	-	-
		FEMALE	NUMBER	56	23	6	30	3	-	-
			PERCENT	100	41		54	5	-	-
	HIGH/HIGHER SECONDARY SCHOOL	MALE	NUMBER	56	22	7	28	6	-	-
			PERCENT	100	39		50	11	-	-
		FEMALE	NUMBER	56	10	9	34	12	-	-
			PERCENT	100	18		61	21	-	-
	COLLEGE	MALE	NUMBER	56	1	16	26	17	12	-
			PERCENT	100	2		46	30	21	-
		FEMALE	NUMBER	56	1	14	33	15	7	-
			PERCENT	100	2		59	27	13	-
	VOCATIONAL CENTER	MALE	NUMBER	56	-	18	26	15	15	-
			PERCENT	100	-		46	27	27	-
		FEMALE	NUMBER	56	1	16	33	11	11	-
			PERCENT	100	2		59	20	20	-
	DEENI MADRASSA	MALE	NUMBER	56	16	9	30	9	1	-
			PERCENT	100	29		54	16	2	-
		FEMALE	NUMBER	56	5	18	26	13	11	1
			PERCENT	100	9		46	23	20	2
MAINWALI	PRIMARY SCHOOL	MALE	NUMBER	83	70	3	13	-	-	-
			PERCENT	100	84		16	-	-	-
		FEMALE	NUMBER	83	70	4	13	-	-	-
			PERCENT	100	84		16	-	-	-
	MIDDLE SCHOOL	MALE	NUMBER	83	43	6	35	5	-	-
			PERCENT	100	52		42	6	-	-
		FEMALE	NUMBER	83	28	7	46	8	1	-
			PERCENT	100	34		55	10	1	-
	HIGH/HIGHER SECONDARY SCHOOL	MALE	NUMBER	83	28	8	46	7	2	-
			PERCENT	100	34		55	8	2	-
		FEMALE	NUMBER	83	15	12	36	29	3	-
			PERCENT	100	18		43	35	4	-
	COLLEGE	MALE	NUMBER	83	5	22	13	40	25	-
			PERCENT	100	6		16	48	30	-
		FEMALE	NUMBER	83	3	22	17	39	19	5
			PERCENT	100	4		20	47	23	6
	VOCATIONAL CENTER	MALE	NUMBER	83	1	31	7	27	39	9
			PERCENT	100	1		8	33	47	11
		FEMALE	NUMBER	83	4	27	9	32	31	7
			PERCENT	100	5		11	39	37	8
	DEENI MADRASSA	MALE	NUMBER	83	22	17	23	28	10	-
			PERCENT	100	27		28	34	12	-
		FEMALE	NUMBER	83	12	18	22	36	12	1
			PERCENT	100	14		27	43	14	1

TABLE 4.1 : DISTANCE OF MOUZAS FROM EDUCATIONAL FACILITIES BY GENDER

ADMINISTRATIVE UNIT	TYPE OF FACILITY	GENDER		RURAL POPULATED MOUZAS	MOUZAS REPORTING WITH FACILITY	AVERAGE DISTANCE	MOUZAS BY DISTANCE (IN KM) FROM THE EDUCATIONAL INSTITUTION			
							1 - 10	11 - 25	26 - 50	51 AND ABOVE
1	2	3		4	5	6	7	8	9	10
PIPLAN	PRIMARY SCHOOL	MALE	NUMBER	71	67	4	4	-	-	-
			PERCENT	100	94		6	-	-	-
		FEMALE	NUMBER	71	61	4	10	-	-	-
			PERCENT	100	86		14	-	-	-
	MIDDLE SCHOOL	MALE	NUMBER	71	29	4	40	2	-	-
			PERCENT	100	41		56	3	-	-
		FEMALE	NUMBER	71	24	5	45	2	-	-
			PERCENT	100	34		63	3	-	-
	HIGH/HIGHER SECONDARY SCHOOL	MALE	NUMBER	71	14	8	45	9	3	-
			PERCENT	100	20		63	13	4	-
		FEMALE	NUMBER	71	11	11	42	14	3	1
			PERCENT	100	15		59	20	4	1
	COLLEGE	MALE	NUMBER	71	3	15	29	31	8	-
			PERCENT	100	4		41	44	11	-
		FEMALE	NUMBER	71	3	15	29	31	8	-
			PERCENT	100	4		41	44	11	-
	VOCATIONAL CENTER	MALE	NUMBER	71	1	16	26	35	9	-
			PERCENT	100	1		37	49	13	-
		FEMALE	NUMBER	71	1	16	26	35	9	-
			PERCENT	100	1		37	49	13	-
	DEENI MADRASSA	MALE	NUMBER	71	11	9	43	14	3	-
			PERCENT	100	15		61	20	4	-
		FEMALE	NUMBER	71	8	10	43	15	5	-
			PERCENT	100	11		61	21	7	-
SARGODHA DISTRICT	**PRIMARY SCHOOL**	**MALE**	**NUMBER**	**781**	**730**	**4**	**49**	**2**	**-**	**-**
			PERCENT	**100**	**93**		**6**	*****	**-**	**-**
		FEMALE	**NUMBER**	**781**	**692**	**5**	**81**	**6**	**2**	**-**
			PERCENT	**100**	**89**		**10**	**1**	*****	**-**
	MIDDLE SCHOOL	**MALE**	**NUMBER**	**781**	**330**	**5**	**423**	**27**	**-**	**1**
			PERCENT	**100**	**42**		**54**	**3**	**-**	*****
		FEMALE	**NUMBER**	**781**	**348**	**6**	**397**	**34**	**-**	**2**
			PERCENT	**100**	**45**		**51**	**4**	**-**	*****
	HIGH/HIGHER SECONDARY SCHOOL	**MALE**	**NUMBER**	**781**	**177**	**6**	**550**	**47**	**5**	**2**
			PERCENT	**100**	**23**		**70**	**6**	**1**	*****
		FEMALE	**NUMBER**	**781**	**175**	**7**	**522**	**78**	**5**	**1**
			PERCENT	**100**	**22**		**67**	**10**	**1**	*****
	COLLEGE	**MALE**	**NUMBER**	**781**	**28**	**13**	**388**	**308**	**54**	**3**
			PERCENT	**100**	**4**		**50**	**39**	**7**	*****
		FEMALE	**NUMBER**	**781**	**35**	**13**	**400**	**292**	**50**	**4**
			PERCENT	**100**	**4**		**51**	**37**	**6**	**1**
	VOCATIONAL CENTER	**MALE**	**NUMBER**	**781**	**36**	**17**	**274**	**349**	**110**	**12**
			PERCENT	**100**	**5**		**35**	**45**	**14**	**2**
		FEMALE	**NUMBER**	**781**	**35**	**16**	**291**	**337**	**107**	**11**
			PERCENT	**100**	**4**		**37**	**43**	**14**	**1**
	DEENI MADRASSA	**MALE**	**NUMBER**	**781**	**235**	**10**	**386**	**136**	**22**	**2**
			PERCENT	**100**	**30**		**49**	**17**	**3**	*****
		FEMALE	**NUMBER**	**781**	**183**	**10**	**396**	**170**	**28**	**4**
			PERCENT	**100**	**23**		**51**	**22**	**4**	**1**
BHALWAL	PRIMARY SCHOOL	MALE	NUMBER	53	53	-	-	-	-	-
			PERCENT	100	100		-	-	-	-
		FEMALE	NUMBER	53	51	2	2	-	-	-
			PERCENT	100	96		4	-	-	-
	MIDDLE SCHOOL	MALE	NUMBER	53	27	12	24	1	-	1
			PERCENT	100	51		45	2	-	2
		FEMALE	NUMBER	53	34	14	18	-	-	1
			PERCENT	100	64		34	-	-	2
	HIGH/HIGHER SECONDARY SCHOOL	MALE	NUMBER	53	15	7	36	1	-	1
			PERCENT	100	28		68	2	-	2
		FEMALE	NUMBER	53	13	10	37	2	-	1
			PERCENT	100	25		70	4	-	2

TABLE 4.1 : DISTANCE OF MOUZAS FROM EDUCATIONAL FACILITIES BY GENDER

ADMINISTRATIVE UNIT	TYPE OF FACILITY	GENDER		RURAL POPULATED MOUZAS	MOUZAS REPORTING WITH FACILITY	AVERAGE DISTANCE	MOUZAS BY DISTANCE (IN KM) FROM THE EDUCATIONAL INSTITUTION			
							1 - 10	11 - 25	26 - 50	51 AND ABOVE
1	2	3		4	5	6	7	8	9	10
	COLLEGE	MALE	NUMBER	53	1	10	39	12	-	1
			PERCENT	100	2		74	23	-	2
		FEMALE	NUMBER	53	2	9	39	11	-	1
			PERCENT	100	4		74	21	-	2
	VOCATIONAL CENTER	MALE	NUMBER	53	3	11	30	18	2	-
			PERCENT	100	6		57	34	4	-
		FEMALE	NUMBER	53	4	10	30	17	2	-
			PERCENT	100	8		57	32	4	-
	DEENI MADRASSA	MALE	NUMBER	53	13	9	29	10	1	-
			PERCENT	100	25		55	19	2	-
		FEMALE	NUMBER	53	11	9	32	9	1	-
			PERCENT	100	21		60	17	2	-
BHERA	PRIMARY SCHOOL	MALE	NUMBER	100	94	2	6	-	-	-
			PERCENT	100	94		6	-	-	-
		FEMALE	NUMBER	100	93	3	7	-	-	-
			PERCENT	100	93		7	-	-	-
	MIDDLE SCHOOL	MALE	NUMBER	100	24	4	74	2	-	-
			PERCENT	100	24		74	2	-	-
		FEMALE	NUMBER	100	21	5	76	3	-	-
			PERCENT	100	21		76	3	-	-
	HIGH/HIGHER SECONDARY SCHOOL	MALE	NUMBER	100	13	5	86	1	-	-
			PERCENT	100	13		86	1	-	-
		FEMALE	NUMBER	100	7	6	83	10	-	-
			PERCENT	100	7		83	10	-	-
	COLLEGE	MALE	NUMBER	100	3	9	66	30	1	-
			PERCENT	100	3		66	30	1	-
		FEMALE	NUMBER	100	3	9	67	29	1	-
			PERCENT	100	3		67	29	1	-
	VOCATIONAL CENTER	MALE	NUMBER	100	4	13	41	54	1	-
			PERCENT	100	4		41	54	1	-
		FEMALE	NUMBER	100	4	13	42	53	1	-
			PERCENT	100	4		42	53	1	-
	DEENI MADRASSA	MALE	NUMBER	100	20	7	69	11	-	-
			PERCENT	100	20		69	11	-	-
		FEMALE	NUMBER	100	17	7	69	14	-	-
			PERCENT	100	17		69	14	-	-
KOT MOMIN	PRIMARY SCHOOL	MALE	NUMBER	106	95	3	11	-	-	-
			PERCENT	100	90		10	-	-	-
		FEMALE	NUMBER	106	82	6	21	1	2	-
			PERCENT	100	77		20	1	2	-
	MIDDLE SCHOOL	MALE	NUMBER	106	40	5	59	7	-	-
			PERCENT	100	38		56	7	-	-
		FEMALE	NUMBER	106	37	5	61	8	-	-
			PERCENT	100	35		58	8	-	-
	HIGH/HIGHER SECONDARY SCHOOL	MALE	NUMBER	106	22	6	70	13	1	-
			PERCENT	100	21		66	12	1	-
		FEMALE	NUMBER	106	19	7	70	17	-	-
			PERCENT	100	18		66	16	-	-
	COLLEGE	MALE	NUMBER	106	3	19	24	60	18	1
			PERCENT	100	3		23	57	17	1
		FEMALE	NUMBER	106	4	19	26	59	15	2
			PERCENT	100	4		25	56	14	2
	VOCATIONAL CENTER	MALE	NUMBER	106	2	26	22	41	34	7
			PERCENT	100	2		21	39	32	7
		FEMALE	NUMBER	106	3	26	23	38	35	7
			PERCENT	100	3		22	36	33	7
	DEENI MADRASSA	MALE	NUMBER	106	28	13	53	12	12	1
			PERCENT	100	26		50	11	11	1
		FEMALE	NUMBER	106	24	16	46	18	14	4
			PERCENT	100	23		43	17	13	4

TABLE 4.1 : DISTANCE OF MOUZAS FROM EDUCATIONAL FACILITIES BY GENDER

ADMINISTRATIVE UNIT	TYPE OF FACILITY	GENDER		RURAL POPULATED MOUZAS	MOUZAS REPORTING WITH FACILITY	AVERAGE DISTANCE	MOUZAS BY DISTANCE (IN KM) FROM THE EDUCATIONAL INSTITUTION			
							1 - 10	11 - 25	26 - 50	51 AND ABOVE
1	2	3		4	5	6	7	8	9	10
SAHIWAL	PRIMARY SCHOOL	MALE	NUMBER	140	124	3	15	1	-	-
			PERCENT	100	89		11	1	-	-
		FEMALE	NUMBER	140	112	4	26	2	-	-
			PERCENT	100	80		19	1	-	-
	MIDDLE SCHOOL	MALE	NUMBER	140	32	5	101	7	-	-
			PERCENT	100	23		72	5	-	-
		FEMALE	NUMBER	140	33	6	100	6	-	1
			PERCENT	100	24		71	4	-	1
	HIGH/HIGHER SECONDARY SCHOOL	MALE	NUMBER	140	20	6	109	10	-	1
			PERCENT	100	14		78	7	-	1
		FEMALE	NUMBER	140	12	7	109	18	1	-
			PERCENT	100	9		78	13	1	-
	COLLEGE	MALE	NUMBER	140	1	13	85	51	2	1
			PERCENT	100	1		61	36	1	1
		FEMALE	NUMBER	140	4	13	82	51	2	1
			PERCENT	100	3		59	36	1	1
	VOCATIONAL CENTER	MALE	NUMBER	140	1	17	58	59	17	5
			PERCENT	100	1		41	42	12	4
		FEMALE	NUMBER	140	2	17	57	60	17	4
			PERCENT	100	1		41	43	12	3
	DEENI MADRASSA	MALE	NUMBER	140	24	10	76	34	5	1
			PERCENT	100	17		54	24	4	1
		FEMALE	NUMBER	140	16	10	80	39	5	-
			PERCENT	100	11		57	28	4	-
SARGODHA	PRIMARY SCHOOL	MALE	NUMBER	193	184	6	9	-	-	-
			PERCENT	100	95		5	-	-	-
		FEMALE	NUMBER	193	178	6	14	1	-	-
			PERCENT	100	92		7	1	-	-
	MIDDLE SCHOOL	MALE	NUMBER	193	125	6	60	8	-	-
			PERCENT	100	65		31	4	-	-
		FEMALE	NUMBER	193	127	6	55	11	-	-
			PERCENT	100	66		28	6	-	-
	HIGH/HIGHER SECONDARY SCHOOL	MALE	NUMBER	193	63	6	117	13	-	-
			PERCENT	100	33		61	7	-	-
		FEMALE	NUMBER	193	75	7	102	15	1	-
			PERCENT	100	39		53	8	1	-
	COLLEGE	MALE	NUMBER	193	16	14	82	80	15	-
			PERCENT	100	8		42	41	8	-
		FEMALE	NUMBER	193	14	13	92	72	15	-
			PERCENT	100	7		48	37	8	-
	VOCATIONAL CENTER	MALE	NUMBER	193	16	18	49	95	33	-
			PERCENT	100	8		25	49	17	-
		FEMALE	NUMBER	193	13	18	51	96	33	-
			PERCENT	100	7		26	50	17	-
	DEENI MADRASSA	MALE	NUMBER	193	80	10	71	40	2	-
			PERCENT	100	41		37	21	1	-
		FEMALE	NUMBER	193	59	12	75	53	6	-
			PERCENT	100	31		39	27	3	-
SHAHPUR	PRIMARY SCHOOL	MALE	NUMBER	100	93	4	6	1	-	-
			PERCENT	100	93		6	1	-	-
		FEMALE	NUMBER	100	90	3	9	1	-	-
			PERCENT	100	90		9	1	-	-
	MIDDLE SCHOOL	MALE	NUMBER	100	34	4	64	2	-	-
			PERCENT	100	34		64	2	-	-
		FEMALE	NUMBER	100	36	5	59	5	-	-
			PERCENT	100	36		59	5	-	-
	HIGH/HIGHER SECONDARY SCHOOL	MALE	NUMBER	100	17	7	74	6	3	-
			PERCENT	100	17		74	6	3	-
		FEMALE	NUMBER	100	15	7	71	11	3	-
			PERCENT	100	15		71	11	3	-

TABLE 4.1 : DISTANCE OF MOUZAS FROM EDUCATIONAL FACILITIES BY GENDER

ADMINISTRATIVE UNIT	TYPE OF FACILITY	GENDER		RURAL POPULATED MOUZAS	MOUZAS REPORTING WITH FACILITY	AVERAGE DISTANCE	MOUZAS BY DISTANCE (IN KM) FROM THE EDUCATIONAL INSTITUTION			
							1 - 10	11 - 25	26 - 50	51 AND ABOVE
1	2	3		4	5	6	7	8	9	10
	COLLEGE	MALE	NUMBER	100	3	12	52	37	8	-
			PERCENT	100	3		52	37	8	-
		FEMALE	NUMBER	100	3	12	53	37	7	-
			PERCENT	100	3		53	37	7	-
	VOCATIONAL CENTER	MALE	NUMBER	100	7	14	38	44	11	-
			PERCENT	100	7		38	44	11	-
		FEMALE	NUMBER	100	5	11	54	35	6	-
			PERCENT	100	5		54	35	6	-
	DEENI MADRASSA	MALE	NUMBER	100	38	7	52	9	1	-
			PERCENT	100	38		52	9	1	-
		FEMALE	NUMBER	100	27	8	58	13	2	-
			PERCENT	100	27		58	13	2	-
SILLANWALI	PRIMARY SCHOOL	MALE	NUMBER	89	87	6	2	-	-	-
			PERCENT	100	98		2	-	-	-
		FEMALE	NUMBER	89	86	7	2	1	-	-
			PERCENT	100	97		2	1	-	-
	MIDDLE SCHOOL	MALE	NUMBER	89	48	4	41	-	-	-
			PERCENT	100	54		46	-	-	-
		FEMALE	NUMBER	89	60	4	28	1	-	-
			PERCENT	100	67		31	1	-	-
	HIGH/HIGHER SECONDARY SCHOOL	MALE	NUMBER	89	27	6	58	3	1	-
			PERCENT	100	30		65	3	1	-
		FEMALE	NUMBER	89	34	6	50	5	-	-
			PERCENT	100	38		56	6	-	-
	COLLEGE	MALE	NUMBER	89	1	14	40	38	10	-
			PERCENT	100	1		45	43	11	-
		FEMALE	NUMBER	89	5	14	41	33	10	-
			PERCENT	100	6		46	37	11	-
	VOCATIONAL CENTER	MALE	NUMBER	89	3	15	36	38	12	-
			PERCENT	100	3		40	43	13	-
		FEMALE	NUMBER	89	4	15	34	38	13	-
			PERCENT	100	4		38	43	15	-
	DEENI MADRASSA	MALE	NUMBER	89	32	10	36	20	1	-
			PERCENT	100	36		40	22	1	-
		FEMALE	NUMBER	89	29	10	36	24	-	-
			PERCENT	100	33		40	27	-	-

* VALUE LESS THAN 0.5

TABLE 4.2 : MOUZAS REPORTING REGULAR PLAY GROUND FACILITY BY GENDER AND BY TYPE OF SPORTS

ADMINISTRATIVE UNIT	GENDER		RURAL POPULATED MOUZAS	MOUZAS REPORTING REGULAR PLAY GROUND FOR						
				CRICKET	HOCKEY	FOOT-BALL	VOLLEY BALL	KABADY	ANY OTHER SPORTS	NONE
1	2		3	4	5	6	7	8	9	10
ISLAMABAD	**MALE**	**NUMBER**	**84**	**1**	**1**	**1**	**1**	**-**	**-**	**82**
		PERCENT	**100**	**1**	**1**	**1**	**1**	**-**	**-**	**98**
	FEMALE	**NUMBER**	**84**	**-**	**-**	**-**	**-**	**-**	**-**	**84**
		PERCENT	**100**	**-**	**-**	**-**	**-**	**-**	**-**	**100**
PUNJAB	**MALE**	**NUMBER**	**23130**	**1954**	**384**	**1091**	**727**	**406**	**93**	**20654**
		PERCENT	**100**	**8**	**2**	**2**	**3**	**2**	*****	**89**
	FEMALE	**NUMBER**	**23130**	**102**	**47**	**55**	**50**	**36**	**45**	**22928**
		PERCENT	**100**	*****	*****	*****	*****	*****	*****	**99**
BAHAWALPUR DIVISION	**MALE**	**NUMBER**	**3119**	**225**	**41**	**123**	**98**	**55**	**4**	**2844**
		PERCENT	**100**	**7**	**1**	**4**	**3**	**2**	*****	**91**
	FEMALE	**NUMBER**	**3119**	**16**	**7**	**12**	**18**	**8**	**3**	**3085**
		PERCENT	**100**	**1**	*****	*****	**1**	*****	*****	**99**
BAHAWALNAGAR DISTRICT	**MALE**	**NUMBER**	**1043**	**99**	**20**	**57**	**57**	**30**	**-**	**924**
		PERCENT	**100**	**9**	**2**	**5**	**5**	**3**	**-**	**89**
	FEMALE	**NUMBER**	**1043**	**6**	**5**	**7**	**12**	**2**	**-**	**1029**
		PERCENT	**100**	**1**	*****	**1**	**1**	*****	**-**	**99**
BAHAWALNAGAR	MALE	NUMBER	235	15	-	2	11	1	-	218
		PERCENT	100	6	-	1	5	*	-	93
	FEMALE	NUMBER	235	1	1	-	-	-	-	234
		PERCENT	100	*	*	-	-	-	-	100
CHISHTIAN	MALE	NUMBER	212	30	8	34	29	20	-	171
		PERCENT	100	14	4	16	14	9	-	81
	FEMALE	NUMBER	212	2	2	5	9	2	-	203
		PERCENT	100	1	1	2	4	1	-	96
FORT ABBAS	MALE	NUMBER	169	31	11	12	11	6	-	138
		PERCENT	100	18	7	7	7	4	-	82
	FEMALE	NUMBER	169	2	2	2	2	-	-	167
		PERCENT	100	1	1	1	1	-	-	99
HAROONABAD	MALE	NUMBER	175	21	1	8	5	3	-	148
		PERCENT	100	12	1	5	3	2	-	85
	FEMALE	NUMBER	175	1	-	-	-	-	-	174
		PERCENT	100	1	-	-	-	-	-	99
MINCHINABAD	MALE	NUMBER	252	2	-	1	1	-	-	249
		PERCENT	100	1	-	*	*	-	-	99
	FEMALE	NUMBER	252	-	-	-	1	-	-	251
		PERCENT	100	-	-	-	*	-	-	100
BAHAWALPUR DISTRICT	**MALE**	**NUMBER**	**651**	**40**	**8**	**41**	**26**	**10**	**1**	**591**
		PERCENT	**100**	**6**	**1**	**6**	**4**	**2**	*****	**91**
	FEMALE	**NUMBER**	**651**	**3**	**-**	**2**	**2**	**-**	**1**	**645**
		PERCENT	**100**	*****	**-**	*****	*****	**-**	*****	**99**
AHMADPUR EAST	MALE	NUMBER	186	2	1	2	-	-	-	184
		PERCENT	100	1	1	1	-	-	-	99
	FEMALE	NUMBER	186	-	-	-	-	-	-	186
		PERCENT	100	-	-	-	-	-	-	100
BAHAWALPUR SADDAR	MALE	NUMBER	114	2	1	1	2	1	-	111
		PERCENT	100	2	1	1	2	1	-	97
	FEMALE	NUMBER	114	-	-	-	-	-	-	114
		PERCENT	100	-	-	-	-	-	-	100
HASILPUR	MALE	NUMBER	106	10	-	5	3	-	-	94
		PERCENT	100	9	-	5	3	-	-	89
	FEMALE	NUMBER	106	-	-	-	2	-	-	104
		PERCENT	100	-	-	-	2	-	-	98
KHAIRPUR TAMEWALI	MALE	NUMBER	105	5	1	9	1	1	-	95
		PERCENT	100	5	1	9	1	1	-	90
	FEMALE	NUMBER	105	2	-	2	-	-	-	103
		PERCENT	100	2	-	2	-	-	-	98
YAZMAN	MALE	NUMBER	140	21	5	24	20	8	1	107
		PERCENT	100	15	4	17	14	6	1	76
	FEMALE	NUMBER	140	1	-	-	-	-	1	138
		PERCENT	100	1	-	-	-	-	1	99
CHOLISTAN	**MALE**	**NUMBER**	**323**	**6**	**-**	**-**	**-**	**-**	**-**	**317**
		PERCENT	**100**	**2**	**-**	**-**	**-**	**-**	**-**	**98**

TABLE 4.2 : MOUZAS REPORTING REGULAR PLAY GROUND FACILITY BY GENDER AND BY TYPE OF SPORTS

ADMINISTRATIVE UNIT	GENDER		RURAL POPULATED MOUZAS	MOUZAS REPORTING REGULAR PLAY GROUND FOR						
				CRICKET	HOCKEY	FOOT-BALL	VOLLEY BALL	KABADY	ANY OTHER SPORTS	NONE
1	2		3	4	5	6	7	8	9	10
	FEMALE	**NUMBER**	**323**	**-**	**-**	**-**	**-**	**-**	**-**	**323**
		PERCENT	**100**	**-**	**-**	**-**	**-**	**-**	**-**	**100**
FORT ABBAS	MALE	NUMBER	46	-	-	-	-	-	-	46
		PERCENT	100	-	-	-	-	-	-	100
	FEMALE	NUMBER	46	-	-	-	-	-	-	46
		PERCENT	100	-	-	-	-	-	-	100
LIAQUATPUR	MALE	NUMBER	133	-	-	-	-	-	-	133
		PERCENT	100	-	-	-	-	-	-	100
	FEMALE	NUMBER	133	-	-	-	-	-	-	133
		PERCENT	100	-	-	-	-	-	-	100
YAZMAN	MALE	NUMBER	144	6	-	-	-	-	-	138
		PERCENT	100	4	-	-	-	-	-	96
	FEMALE	NUMBER	144	-	-	-	-	-	-	144
		PERCENT	100	-	-	-	-	-	-	100
RAHIM YAR KHAN DISTRICT	**MALE**	**NUMBER**	**1102**	**80**	**13**	**25**	**15**	**15**	**3**	**1012**
		PERCENT	**100**	**7**	**1**	**2**	**1**	**1**	*****	**92**
	FEMALE	**NUMBER**	**1102**	**7**	**2**	**3**	**4**	**6**	**2**	**1088**
		PERCENT	**100**	**1**	*****	*****	*****	**1**	*****	**99**
KHANPUR	MALE	NUMBER	252	4	-	-	-	-	-	248
		PERCENT	100	2	-	-	-	-	-	98
	FEMALE	NUMBER	252	-	-	-	-	-	-	252
		PERCENT	100	-	-	-	-	-	-	100
LIAQUATPUR	MALE	NUMBER	235	11	5	8	4	10	-	221
		PERCENT	100	5	2	3	2	4	-	94
	FEMALE	NUMBER	235	-	-	-	-	2	-	233
		PERCENT	100	-	-	-	-	1	-	99
RAHIM YAR KHAN	MALE	NUMBER	304	22	2	8	5	-	-	278
		PERCENT	100	7	1	3	2	-	-	91
	FEMALE	NUMBER	304	5	-	1	1	2	-	296
		PERCENT	100	2	-	*	*	1	-	97
SADIQABAD	MALE	NUMBER	311	43	6	9	6	5	3	265
		PERCENT	100	14	2	3	2	2	1	85
	FEMALE	NUMBER	311	2	2	2	3	2	2	307
		PERCENT	100	1	1	1	1	1	1	99
D.G.KHAN DIVISION	**MALE**	**NUMBER**	**2770**	**53**	**5**	**17**	**15**	**5**	**2**	**2699**
		PERCENT	**100**	**2**	*****	**1**	**1**	*****	*****	**97**
	FEMALE	**NUMBER**	**2770**	**3**	**1**	**2**	**1**	**-**	**1**	**2762**
		PERCENT	**100**	*****	*****	*****	*****	**-**	*****	**100**
DERA GHAZI KHAN DISTRICT	**MALE**	**NUMBER**	**772**	**2**	**-**	**-**	**1**	**-**	**-**	**769**
		PERCENT	**100**	*****	**-**	**-**	*****	**-**	**-**	**100**
	FEMALE	**NUMBER**	**772**	**-**	**-**	**-**	**1**	**-**	**-**	**771**
		PERCENT	**100**	**-**	**-**	**-**	*****	**-**	**-**	**100**
DE-EXCLUDED AREA D.G KHAN	MALE	NUMBER	330	1	-	-	-	-	-	329
		PERCENT	100	*	-	-	-	-	-	100
	FEMALE	NUMBER	330	-	-	-	-	-	-	330
		PERCENT	100	-	-	-	-	-	-	100
DERA GHAZI KHAN	MALE	NUMBER	158	-	-	-	-	-	-	158
		PERCENT	100	-	-	-	-	-	-	100
	FEMALE	NUMBER	158	-	-	-	-	-	-	158
		PERCENT	100	-	-	-	-	-	-	100
KOT CHHUTTA	MALE	NUMBER	100	1	-	-	-	-	-	99
		PERCENT	100	1	-	-	-	-	-	99
	FEMALE	NUMBER	100	-	-	-	-	-	-	100
		PERCENT	100	-	-	-	-	-	-	100
TAUNSA	MALE	NUMBER	184	-	-	-	1	-	-	183
		PERCENT	100	-	-	-	1	-	-	99
	FEMALE	NUMBER	184	-	-	-	1	-	-	183
		PERCENT	100	-	-	-	1	-	-	99
LAYYAH DISTRICT	**MALE**	**NUMBER**	**651**	**27**	**2**	**14**	**5**	**2**	**2**	**616**
		PERCENT	**100**	**4**	*****	**2**	**1**	*****	*****	**95**
	FEMALE	**NUMBER**	**651**	**1**	**1**	**1**	**-**	**-**	**-**	**648**
		PERCENT	**100**	*****	*****	*****	**-**	**-**	**-**	**100**

TABLE 4.2 : MOUZAS REPORTING REGULAR PLAY GROUND FACILITY BY GENDER AND BY TYPE OF SPORTS

ADMINISTRATIVE UNIT	GENDER		RURAL POPULATED MOUZAS	MOUZAS REPORTING REGULAR PLAY GROUND FOR						
				CRICKET	HOCKEY	FOOT-BALL	VOLLEY BALL	KABADY	ANY OTHER SPORTS	NONE
1	2		3	4	5	6	7	8	9	10
CHOUBARA	MALE	NUMBER	120	-	-	-	-	-	-	120
		PERCENT	100	-	-	-	-	-	-	100
	FEMALE	NUMBER	120	-	-	-	-	-	-	120
		PERCENT	100	-	-	-	-	-	-	100
KAROR LAL ESAN	MALE	NUMBER	225	24	1	13	3	1	1	193
		PERCENT	100	11	*	6	1	*	*	86
	FEMALE	NUMBER	225	1	1	-	-	-	-	223
		PERCENT	100	*	*	-	-	-	-	99
LAYYAH	MALE	NUMBER	306	3	1	1	2	1	1	303
		PERCENT	100	1	*	*	1	*	*	99
	FEMALE	NUMBER	306	-	-	1	-	-	-	305
		PERCENT	100	-	-	*	-	-	-	100
MUZAFFARGARH DISTRICT	**MALE**	**NUMBER**	**891**	**20**	**3**	**3**	**9**	**3**	**-**	**862**
		PERCENT	**100**	**2**	*****	*****	**1**	*****	**-**	**97**
	FEMALE	**NUMBER**	**891**	**2**	**-**	**-**	**-**	**-**	**1**	**888**
		PERCENT	**100**	*****	**-**	**-**	**-**	**-**	*****	**100**
ALIPUR	MALE	NUMBER	97	1	-	-	-	-	-	96
		PERCENT	100	1	-	-	-	-	-	99
	FEMALE	NUMBER	97	-	-	-	-	-	-	97
		PERCENT	100	-	-	-	-	-	-	100
JATOI	MALE	NUMBER	73	4	-	-	1	2	-	68
		PERCENT	100	5	-	-	1	3	-	93
	FEMALE	NUMBER	73	-	-	-	-	-	-	73
		PERCENT	100	-	-	-	-	-	-	100
KOT ADDU	MALE	NUMBER	316	3	-	-	-	-	-	313
		PERCENT	100	1	-	-	-	-	-	99
	FEMALE	NUMBER	316	-	-	-	-	-	-	316
		PERCENT	100	-	-	-	-	-	-	100
MUZAFFARGARH	MALE	NUMBER	405	12	3	3	8	1	-	385
		PERCENT	100	3	1	1	2	*	-	95
	FEMALE	NUMBER	405	2	-	-	-	-	1	402
		PERCENT	100	*	-	-	-	-	*	99
RAJANPUR DISTRICT	**MALE**	**NUMBER**	**456**	**4**	**-**	**-**	**-**	**-**	**-**	**452**
		PERCENT	**100**	**1**	**-**	**-**	**-**	**-**	**-**	**99**
	FEMALE	**NUMBER**	**456**	**-**	**-**	**1**	**-**	**-**	**-**	**455**
		PERCENT	**100**	**-**	**-**	*****	**-**	**-**	**-**	**100**
DE-EXCLUDED AREA RAJANPUR	MALE	NUMBER	22	-	-	-	-	-	-	22
		PERCENT	100	-	-	-	-	-	-	100
	FEMALE	NUMBER	22	-	-	-	-	-	-	22
		PERCENT	100	-	-	-	-	-	-	100
JAMPUR	MALE	NUMBER	164	2	-	-	-	-	-	162
		PERCENT	100	1	-	-	-	-	-	99
	FEMALE	NUMBER	164	-	-	1	-	-	-	163
		PERCENT	100	-	-	1	-	-	-	99
RAJANPUR	MALE	NUMBER	199	1	-	-	-	-	-	198
		PERCENT	100	1	-	-	-	-	-	99
	FEMALE	NUMBER	199	-	-	-	-	-	-	199
		PERCENT	100	-	-	-	-	-	-	100
ROJHAN	MALE	NUMBER	71	1	-	-	-	-	-	70
		PERCENT	100	1	-	-	-	-	-	99
	FEMALE	NUMBER	71	-	-	-	-	-	-	71
		PERCENT	100	-	-	-	-	-	-	100
FAISALABAD DIVISION	**MALE**	**NUMBER**	**2321**	**470**	**107**	**410**	**168**	**136**	**18**	**1680**
		PERCENT	**100**	**20**	**5**	**18**	**7**	**6**	**1**	**72**
	FEMALE	**NUMBER**	**2321**	**19**	**14**	**16**	**12**	**9**	**19**	**2267**
		PERCENT	**100**	**1**	**1**	**1**	**1**	*****	**1**	**98**
CHINIOT DISTRICT	**MALE**	**NUMBER**	**339**	**8**	**2**	**4**	**6**	**1**	**1**	**329**
		PERCENT	**100**	**2**	**1**	**1**	**2**	*****	*****	**97**
	FEMALE	**NUMBER**	**339**	**-**	**-**	**-**	**-**	**-**	**1**	**338**
		PERCENT	**100**	**-**	**-**	**-**	**-**	**-**	*****	**100**
BHAWANA	MALE	NUMBER	104	2	1	2	1	-	-	101
		PERCENT	100	2	1	2	1	-	-	97

TABLE 4.2 : MOUZAS REPORTING REGULAR PLAY GROUND FACILITY BY GENDER AND BY TYPE OF SPORTS

ADMINISTRATIVE UNIT	GENDER		RURAL POPULATED MOUZAS	MOUZAS REPORTING REGULAR PLAY GROUND FOR						
				CRICKET	HOCKEY	FOOT-BALL	VOLLEY BALL	KABADY	ANY OTHER SPORTS	NONE
1	2		3	4	5	6	7	8	9	10
	FEMALE	NUMBER	104	-	-	-	-	-	-	104
		PERCENT	100	-	-	-	-	-	-	100
CHINIOT	MALE	NUMBER	108	5	1	2	4	1	-	103
		PERCENT	100	5	1	2	4	1	-	95
	FEMALE	NUMBER	108	-	-	-	-	-	-	108
		PERCENT	100	-	-	-	-	-	-	100
LALIAN	MALE	NUMBER	127	1	-	-	1	-	1	125
		PERCENT	100	1	-	-	1	-	1	98
	FEMALE	NUMBER	127	-	-	-	-	-	1	126
		PERCENT	100	-	-	-	-	-	1	99
FAISALABAD DISTRICT	**MALE**	**NUMBER**	**782**	**206**	**46**	**214**	**74**	**62**	**8**	**465**
		PERCENT	**100**	**26**	**6**	**27**	**9**	**8**	**1**	**59**
	FEMALE	**NUMBER**	**782**	**5**	**5**	**6**	**5**	**5**	**-**	**775**
		PERCENT	**100**	**1**	**1**	**1**	**1**	**1**	**-**	**99**
CHAK JHUMRA	MALE	NUMBER	65	4	4	5	2	3	-	60
		PERCENT	100	6	6	8	3	5	-	92
	FEMALE	NUMBER	65	-	-	-	-	-	-	65
		PERCENT	100	-	-	-	-	-	-	100
FAISALABAD CITY	MALE	NUMBER	2	-	-	-	-	-	-	2
		PERCENT	100	-	-	-	-	-	-	100
	FEMALE	NUMBER	2	-	-	-	-	-	-	2
		PERCENT	100	-	-	-	-	-	-	100
FAISALABAD SADAR	MALE	NUMBER	171	72	12	69	17	31	-	71
		PERCENT	100	42	7	40	10	18	-	42
	FEMALE	NUMBER	171	-	-	-	-	-	-	171
		PERCENT	100	-	-	-	-	-	-	100
JARANWALA	MALE	NUMBER	259	54	18	46	31	17	3	186
		PERCENT	100	21	7	18	12	7	1	72
	FEMALE	NUMBER	259	-	-	1	-	-	-	258
		PERCENT	100	-	-	*	-	-	-	100
SAMMUNDRI	MALE	NUMBER	116	29	12	41	10	11	5	63
		PERCENT	100	25	10	35	9	9	4	54
	FEMALE	NUMBER	116	5	5	5	5	5	-	110
		PERCENT	100	4	4	4	4	4	-	95
TANDLIAN WALA	MALE	NUMBER	169	47	-	53	14	-	-	83
		PERCENT	100	28	-	31	8	-	-	49
	FEMALE	NUMBER	169	-	-	-	-	-	-	169
		PERCENT	100	-	-	-	-	-	-	100
JHANG DISTRICT	**MALE**	**NUMBER**	**668**	**16**	**3**	**3**	**3**	**4**	**1**	**650**
		PERCENT	**100**	**2**	*****	*****	*****	**1**	*****	**97**
	FEMALE	**NUMBER**	**668**	**-**	**-**	**-**	**-**	**2**	**1**	**665**
		PERCENT	**100**	**-**	**-**	**-**	**-**	*****	*****	**100**
18-HAZARI	MALE	NUMBER	102	1	-	-	1	1	-	100
		PERCENT	100	1	-	-	1	1	-	98
	FEMALE	NUMBER	102	-	-	-	-	1	-	101
		PERCENT	100	-	-	-	-	1	-	99
AHMADPUR SIAL	MALE	NUMBER	96	5	2	2	2	2	1	91
		PERCENT	100	5	2	2	2	2	1	95
	FEMALE	NUMBER	96	-	-	-	-	-	-	96
		PERCENT	100	-	-	-	-	-	-	100
JHANG	MALE	NUMBER	352	9	-	1	-	1	-	342
		PERCENT	100	3	-	*	-	*	-	97
	FEMALE	NUMBER	352	-	-	-	-	1	1	350
		PERCENT	100	-	-	-	-	*	*	99
SHORKOT	MALE	NUMBER	118	1	1	-	-	-	-	117
		PERCENT	100	1	1	-	-	-	-	99
	FEMALE	NUMBER	118	-	-	-	-	-	-	118
		PERCENT	100	-	-	-	-	-	-	100
TOBA TEK SINGH DISTRICT	**MALE**	**NUMBER**	**532**	**240**	**56**	**189**	**85**	**69**	**8**	**236**
		PERCENT	**100**	**45**	**11**	**36**	**16**	**13**	**2**	**44**
	FEMALE	**NUMBER**	**532**	**14**	**9**	**10**	**7**	**2**	**17**	**489**
		PERCENT	**100**	**3**	**2**	**2**	**1**	*****	**3**	**92**

TABLE 4.2 : MOUZAS REPORTING REGULAR PLAY GROUND FACILITY BY GENDER AND BY TYPE OF SPORTS

ADMINISTRATIVE UNIT	GENDER		RURAL POPULATED MOUZAS	MOUZAS REPORTING REGULAR PLAY GROUND FOR						
				CRICKET	HOCKEY	FOOT-BALL	VOLLEY BALL	KABADY	ANY OTHER SPORTS	NONE
1	2		3	4	5	6	7	8	9	10
GOJRA	MALE	NUMBER	129	58	4	37	26	18	2	57
		PERCENT	100	45	3	29	20	14	2	44
	FEMALE	NUMBER	129	1	-	1	-	-	-	128
		PERCENT	100	1	-	1	-	-	-	99
KAMALIA	MALE	NUMBER	107	11	6	12	11	1	-	86
		PERCENT	100	10	6	11	10	1	-	80
	FEMALE	NUMBER	107	2	-	1	1	-	4	100
		PERCENT	100	2	-	1	1	-	4	93
PIRMAHAL	MALE	NUMBER	130	62	13	40	13	13	3	59
		PERCENT	100	48	10	31	10	10	2	45
	FEMALE	NUMBER	130	9	7	5	1	2	10	105
		PERCENT	100	7	5	4	1	2	8	81
TOBA TEK SINGH	MALE	NUMBER	166	109	33	100	35	37	3	34
		PERCENT	100	66	20	60	21	22	2	20
	FEMALE	NUMBER	166	2	2	3	5	-	3	156
		PERCENT	100	1	1	2	3	-	2	94
GUJRANWALA DIVISION	**MALE**	**NUMBER**	**5029**	**282**	**61**	**122**	**115**	**50**	**16**	**4683**
		PERCENT	**100**	**6**	**1**	**2**	**2**	**1**	*****	**93**
	FEMALE	**NUMBER**	**5029**	**3**	**2**	**-**	**1**	**4**	**5**	**5015**
		PERCENT	**100**	*****	*****	**-**	*****	*****	*****	**100**
GUJRANWALA DISTRICT	**MALE**	**NUMBER**	**749**	**79**	**19**	**35**	**37**	**18**	**9**	**663**
		PERCENT	**100**	**11**	**3**	**5**	**5**	**2**	**1**	**89**
	FEMALE	**NUMBER**	**749**	**1**	**1**	**-**	**-**	**-**	**1**	**747**
		PERCENT	**100**	*****	*****	**-**	**-**	**-**	*****	**100**
GUJRANWALA CITY	MALE	NUMBER	4	-	-	-	-	-	-	4
		PERCENT	100	-	-	-	-	-	-	100
	FEMALE	NUMBER	4	-	-	-	-	-	-	4
		PERCENT	100	-	-	-	-	-	-	100
GUJRANWALA SADDAR	MALE	NUMBER	168	16	4	6	5	3	2	151
		PERCENT	100	10	2	4	3	2	1	90
	FEMALE	NUMBER	168	-	-	-	-	-	-	168
		PERCENT	100	-	-	-	-	-	-	100
KAMOKE	MALE	NUMBER	167	10	2	6	4	4	4	155
		PERCENT	100	6	1	4	2	2	2	93
	FEMALE	NUMBER	167	-	-	-	-	-	-	167
		PERCENT	100	-	-	-	-	-	-	100
NOWSHERA VIRKAN	MALE	NUMBER	179	24	4	5	13	3	1	152
		PERCENT	100	13	2	3	7	2	1	85
	FEMALE	NUMBER	179	-	-	-	-	-	1	178
		PERCENT	100	-	-	-	-	-	1	99
WAZIRABAD	MALE	NUMBER	231	29	9	18	15	8	2	201
		PERCENT	100	13	4	8	6	3	1	87
	FEMALE	NUMBER	231	1	1	-	-	-	-	230
		PERCENT	100	*	*	-	-	-	-	100
GUJRAT DISTRICT	**MALE**	**NUMBER**	**952**	**22**	**4**	**10**	**10**	**2**	**2**	**920**
		PERCENT	**100**	**2**	*****	**1**	**1**	*****	*****	**97**
	FEMALE	**NUMBER**	**952**	**-**	**-**	**-**	**-**	**1**	**-**	**951**
		PERCENT	**100**	**-**	**-**	**-**	**-**	*****	**-**	**100**
GUJRAT	MALE	NUMBER	463	13	-	4	3	1	1	444
		PERCENT	100	3	-	1	1	*	*	96
	FEMALE	NUMBER	463	-	-	-	-	1	-	462
		PERCENT	100	-	-	-	-	*	-	100
KHARIAN	MALE	NUMBER	395	7	4	5	6	-	-	385
		PERCENT	100	2	1	1	2	-	-	97
	FEMALE	NUMBER	395	-	-	-	-	-	-	395
		PERCENT	100	-	-	-	-	-	-	100
SARAI ALAMGIR	MALE	NUMBER	94	2	-	1	1	1	1	91
		PERCENT	100	2	-	1	1	1	1	97
	FEMALE	NUMBER	94	-	-	-	-	-	-	94
		PERCENT	100	-	-	-	-	-	-	100
HAFIZABAD DISTRICT	**MALE**	**NUMBER**	**381**	**39**	**5**	**8**	**26**	**2**	**1**	**329**
		PERCENT	**100**	**10**	**1**	**2**	**7**	**1**	*****	**86**

TABLE 4.2 : MOUZAS REPORTING REGULAR PLAY GROUND FACILITY BY GENDER AND BY TYPE OF SPORTS

ADMINISTRATIVE UNIT	GENDER		RURAL POPULATED MOUZAS	MOUZAS REPORTING REGULAR PLAY GROUND FOR						
				CRICKET	HOCKEY	FOOT-BALL	VOLLEY BALL	KABADY	ANY OTHER SPORTS	NONE
1	2		3	4	5	6	7	8	9	10
	FEMALE	**NUMBER**	**381**	**1**	**-**	**-**	**-**	**-**	**-**	**380**
		PERCENT	**100**	*****	**-**	**-**	**-**	**-**	**-**	**100**
HAFIZABAD	MALE	NUMBER	189	14	4	7	8	1	-	174
		PERCENT	100	7	2	4	4	1	-	92
	FEMALE	NUMBER	189	1	-	-	-	-	-	188
		PERCENT	100	1	-	-	-	-	-	99
PINDI BHATTIAN	MALE	NUMBER	192	25	1	1	18	1	1	155
		PERCENT	100	13	1	1	9	1	1	81
	FEMALE	NUMBER	192	-	-	-	-	-	-	192
		PERCENT	100	-	-	-	-	-	-	100
MANDI BAHAUDDIN DISTRICT	**MALE**	**NUMBER**	**397**	**8**	**3**	**5**	**5**	**5**	**2**	**386**
		PERCENT	**100**	**2**	**1**	**1**	**1**	**1**	**1**	**97**
	FEMALE	**NUMBER**	**397**	**-**	**1**	**-**	**-**	**-**	**1**	**395**
		PERCENT	**100**	**-**	*****	**-**	**-**	**-**	*****	**99**
MALAKWAL	MALE	NUMBER	82	2	1	1	2	1	1	79
		PERCENT	100	2	1	1	2	1	1	96
	FEMALE	NUMBER	82	-	-	-	-	-	1	81
		PERCENT	100	-	-	-	-	-	1	99
MANDI BAHAUDDIN	MALE	NUMBER	104	4	1	3	3	3	1	99
		PERCENT	100	4	1	3	3	3	1	95
	FEMALE	NUMBER	104	-	-	-	-	-	-	104
		PERCENT	100	-	-	-	-	-	-	100
PHALIA	MALE	NUMBER	211	2	1	1	-	1	-	208
		PERCENT	100	1	*	*	-	*	-	99
	FEMALE	NUMBER	211	-	1	-	-	-	-	210
		PERCENT	100	-	*	-	-	-	-	100
NAROWAL DISTRICT	**MALE**	**NUMBER**	**1146**	**28**	**15**	**20**	**17**	**9**	**1**	**1107**
		PERCENT	**100**	**2**	**1**	**2**	**1**	**1**	*****	**97**
	FEMALE	**NUMBER**	**1146**	**-**	**-**	**-**	**1**	**2**	**1**	**1142**
		PERCENT	**100**	**-**	**-**	**-**	*****	*****	*****	**100**
NAROWAL	MALE	NUMBER	336	2	1	3	2	2	-	331
		PERCENT	100	1	*	1	1	1	-	99
	FEMALE	NUMBER	336	-	-	-	-	1	-	335
		PERCENT	100	-	-	-	-	*	-	100
SHAKARGARH	MALE	NUMBER	511	15	14	16	14	7	1	488
		PERCENT	100	3	3	3	3	1	*	95
	FEMALE	NUMBER	511	-	-	-	1	1	1	508
		PERCENT	100	-	-	-	*	*	*	99
ZAFARWAL	MALE	NUMBER	299	11	-	1	1	-	-	288
		PERCENT	100	4	-	*	*	-	-	96
	FEMALE	NUMBER	299	-	-	-	-	-	-	299
		PERCENT	100	-	-	-	-	-	-	100
SIALKOT DISTRICT	**MALE**	**NUMBER**	**1404**	**106**	**15**	**44**	**20**	**14**	**1**	**1278**
		PERCENT	**100**	**8**	**1**	**3**	**1**	**1**	*****	**91**
	FEMALE	**NUMBER**	**1404**	**1**	**-**	**-**	**-**	**1**	**2**	**1400**
		PERCENT	**100**	*****	**-**	**-**	**-**	*****	*****	**100**
DASKA TEHSIL	MALE	NUMBER	244	32	12	15	11	9	-	207
		PERCENT	100	13	5	6	5	4	-	85
	FEMALE	NUMBER	244	-	-	-	-	-	2	242
		PERCENT	100	-	-	-	-	-	1	99
PASROOR TEHSIL	MALE	NUMBER	543	15	2	9	2	2	1	524
		PERCENT	100	3	*	2	*	*	*	97
	FEMALE	NUMBER	543	-	-	-	-	1	-	542
		PERCENT	100	-	-	-	-	*	-	100
SAMBRIAL TEHSIL	MALE	NUMBER	143	7	-	2	2	3	-	132
		PERCENT	100	5	-	1	1	2	-	92
	FEMALE	NUMBER	143	-	-	-	-	-	-	143
		PERCENT	100	-	-	-	-	-	-	100
SIALKOT TEHSIL	MALE	NUMBER	474	52	1	18	5	-	-	415
		PERCENT	100	11	*	4	1	-	-	88
	FEMALE	NUMBER	474	1	-	-	-	-	-	473
		PERCENT	100	*	-	-	-	-	-	100

TABLE 4.2 : MOUZAS REPORTING REGULAR PLAY GROUND FACILITY BY GENDER AND BY TYPE OF SPORTS

ADMINISTRATIVE UNIT	GENDER		RURAL POPULATED MOUZAS	MOUZAS REPORTING REGULAR PLAY GROUND FOR						
				CRICKET	HOCKEY	FOOT-BALL	VOLLEY BALL	KABADY	ANY OTHER SPORTS	NONE
1	2		3	4	5	6	7	8	9	10
LAHORE DIVISION	**MALE**	**NUMBER**	**1566**	**183**	**65**	**93**	**43**	**38**	**7**	**1354**
		PERCENT	**100**	**12**	**4**	**6**	**3**	**2**	*****	**86**
	FEMALE	**NUMBER**	**1566**	**3**	**3**	**2**	**3**	**1**	**-**	**1556**
		PERCENT	**100**	*****	*****	*****	*****	*****	**-**	**99**
KASUR DISTRICT	**MALE**	**NUMBER**	**601**	**55**	**12**	**16**	**8**	**6**	**2**	**541**
		PERCENT	**100**	**9**	**2**	**3**	**1**	**1**	*****	**90**
	FEMALE	**NUMBER**	**601**	**2**	**1**	**2**	**-**	**-**	**-**	**598**
		PERCENT	**100**	*****	*****	*****	**-**	**-**	**-**	**100**
CHUNIAN	MALE	NUMBER	178	14	3	9	3	1	1	162
		PERCENT	100	8	2	5	2	1	1	91
	FEMALE	NUMBER	178	-	-	-	-	-	-	178
		PERCENT	100	-	-	-	-	-	-	100
KASUR	MALE	NUMBER	223	24	4	2	3	3	-	198
		PERCENT	100	11	2	1	1	1	-	89
	FEMALE	NUMBER	223	1	1	1	-	-	-	222
		PERCENT	100	*	*	*	-	-	-	100
KOT RADHA KISHON	MALE	NUMBER	69	4	2	3	-	1	-	63
		PERCENT	100	6	3	4	-	1	-	91
	FEMALE	NUMBER	69	1	-	1	-	-	-	67
		PERCENT	100	1	-	1	-	-	-	97
PATTOKI	MALE	NUMBER	131	13	3	2	2	1	1	118
		PERCENT	100	10	2	2	2	1	1	90
	FEMALE	NUMBER	131	-	-	-	-	-	-	131
		PERCENT	100	-	-	-	-	-	-	100
NANKANA SAHIB DISTRICT	**MALE**	**NUMBER**	**385**	**66**	**40**	**63**	**30**	**31**	**4**	**299**
		PERCENT	**100**	**17**	**10**	**16**	**8**	**8**	**1**	**78**
	FEMALE	**NUMBER**	**385**	**-**	**-**	**-**	**3**	**1**	**-**	**381**
		PERCENT	**100**	**-**	**-**	**-**	**1**	*****	**-**	**99**
NANKANA SAHIB	MALE	NUMBER	313	18	1	14	1	1	-	282
		PERCENT	100	6	*	4	*	*	-	90
	FEMALE	NUMBER	313	-	-	-	-	1	-	312
		PERCENT	100	-	-	-	-	*	-	100
SANGLA HILL	MALE	NUMBER	39	30	29	30	25	26	4	9
		PERCENT	100	77	74	77	64	67	10	23
	FEMALE	NUMBER	39	-	-	-	-	-	-	39
		PERCENT	100	-	-	-	-	-	-	100
SHAH KOT	MALE	NUMBER	33	18	10	19	4	4	-	8
		PERCENT	100	55	30	58	12	12	-	24
	FEMALE	NUMBER	33	-	-	-	3	-	-	30
		PERCENT	100	-	-	-	9	-	-	91
SHEIKHUPURA DISTRICT	**MALE**	**NUMBER**	**580**	**62**	**13**	**14**	**5**	**1**	**1**	**514**
		PERCENT	**100**	**11**	**2**	**2**	**1**	*****	*****	**89**
	FEMALE	**NUMBER**	**580**	**1**	**2**	**-**	**-**	**-**	**-**	**577**
		PERCENT	**100**	*****	*****	**-**	**-**	**-**	**-**	**99**
FEROZE WALA	MALE	NUMBER	83	1	-	-	-	-	-	82
		PERCENT	100	1	-	-	-	-	-	99
	FEMALE	NUMBER	83	-	-	-	-	-	-	83
		PERCENT	100	-	-	-	-	-	-	100
MURIDKE	MALE	NUMBER	181	8	1	2	2	-	-	171
		PERCENT	100	4	1	1	1	-	-	94
	FEMALE	NUMBER	181	-	-	-	-	-	-	181
		PERCENT	100	-	-	-	-	-	-	100
SAFDARABAD	MALE	NUMBER	50	19	5	6	-	-	-	31
		PERCENT	100	38	10	12	-	-	-	62
	FEMALE	NUMBER	50	-	-	-	-	-	-	50
		PERCENT	100	-	-	-	-	-	-	100
SHARAK PUR	MALE	NUMBER	110	5	1	1	1	1	-	105
		PERCENT	100	5	1	1	1	1	-	95
	FEMALE	NUMBER	110	1	-	-	-	-	-	109
		PERCENT	100	1	-	-	-	-	-	99
SHEIKHUPRA	MALE	NUMBER	156	29	6	5	2	-	1	125
		PERCENT	100	19	4	3	1	-	1	80

TABLE 4.2 : MOUZAS REPORTING REGULAR PLAY GROUND FACILITY BY GENDER AND BY TYPE OF SPORTS

ADMINISTRATIVE UNIT	GENDER		RURAL POPULATED MOUZAS	MOUZAS REPORTING REGULAR PLAY GROUND FOR						
				CRICKET	HOCKEY	FOOT-BALL	VOLLEY BALL	KABADY	ANY OTHER SPORTS	NONE
1	2		3	4	5	6	7	8	9	10
	FEMALE	NUMBER	156	-	2	-	-	-	-	154
		PERCENT	100	-	1	-	-	-	-	99
MULTAN DIVISION	**MALE**	**NUMBER**	**2344**	**228**	**19**	**93**	**48**	**31**	**10**	**2074**
		PERCENT	**100**	**10**	**1**	**4**	**2**	**1**	*****	**88**
	FEMALE	**NUMBER**	**2344**	**18**	**6**	**7**	**4**	**1**	**1**	**2324**
		PERCENT	**100**	**1**	*****	*****	*****	*****	*****	**99**
KHANEWAL DISTRICT	**MALE**	**NUMBER**	**655**	**86**	**4**	**36**	**20**	**11**	**3**	**549**
		PERCENT	**100**	**13**	**1**	**5**	**3**	**2**	*****	**84**
	FEMALE	**NUMBER**	**655**	**2**	**2**	**1**	**-**	**-**	**1**	**652**
		PERCENT	**100**	*****	*****	*****	**-**	**-**	*****	**100**
JAHANIAN	MALE	NUMBER	86	12	-	3	3	7	-	73
		PERCENT	100	14	-	3	3	8	-	85
	FEMALE	NUMBER	86	-	-	-	-	-	-	86
		PERCENT	100	-	-	-	-	-	-	100
KABIRWALA	MALE	NUMBER	255	9	3	5	3	2	1	245
		PERCENT	100	4	1	2	1	1	*	96
	FEMALE	NUMBER	255	2	2	1	-	-	-	253
		PERCENT	100	1	1	*	-	-	-	99
KHANEWAL	MALE	NUMBER	146	23	-	10	8	-	-	118
		PERCENT	100	16	-	7	5	-	-	81
	FEMALE	NUMBER	146	-	-	-	-	-	-	146
		PERCENT	100	-	-	-	-	-	-	100
MIAN CHANNU	MALE	NUMBER	168	42	1	18	6	2	2	113
		PERCENT	100	25	1	11	4	1	1	67
	FEMALE	NUMBER	168	-	-	-	-	-	1	167
		PERCENT	100	-	-	-	-	-	1	99
LODHRAN DISTRICT	**MALE**	**NUMBER**	**425**	**16**	**4**	**14**	**5**	**3**	**2**	**402**
		PERCENT	**100**	**4**	**1**	**3**	**1**	**1**	*****	**95**
	FEMALE	**NUMBER**	**425**	**-**	**-**	**-**	**-**	**-**	**-**	**425**
		PERCENT	**100**	**-**	**-**	**-**	**-**	**-**	**-**	**100**
DUNYAPUR	MALE	NUMBER	183	11	4	13	4	3	2	165
		PERCENT	100	6	2	7	2	2	1	90
	FEMALE	NUMBER	183	-	-	-	-	-	-	183
		PERCENT	100	-	-	-	-	-	-	100
KAHROR PACCA	MALE	NUMBER	101	2	-	1	1	-	-	99
		PERCENT	100	2	-	1	1	-	-	98
	FEMALE	NUMBER	101	-	-	-	-	-	-	101
		PERCENT	100	-	-	-	-	-	-	100
LODHRAN	MALE	NUMBER	141	3	-	-	-	-	-	138
		PERCENT	100	2	-	-	-	-	-	98
	FEMALE	NUMBER	141	-	-	-	-	-	-	141
		PERCENT	100	-	-	-	-	-	-	100
MULTAN DISTRICT	**MALE**	**NUMBER**	**505**	**47**	**7**	**9**	**8**	**7**	**5**	**450**
		PERCENT	**100**	**9**	**1**	**2**	**2**	**1**	**1**	**89**
	FEMALE	**NUMBER**	**505**	**8**	**4**	**5**	**3**	**1**	**-**	**497**
		PERCENT	**100**	**2**	**1**	**1**	**1**	*****	**-**	**98**
JALALPUR PIRWALA	MALE	NUMBER	109	2	-	-	3	-	-	104
		PERCENT	100	2	-	-	3	-	-	95
	FEMALE	NUMBER	109	-	-	-	-	-	-	109
		PERCENT	100	-	-	-	-	-	-	100
MULTAN CITY	MALE	NUMBER	33	3	-	-	-	-	-	30
		PERCENT	100	9	-	-	-	-	-	91
	FEMALE	NUMBER	33	1	-	-	-	-	-	32
		PERCENT	100	3	-	-	-	-	-	97
MULTAN SADDAR	MALE	NUMBER	278	28	5	5	3	3	1	250
		PERCENT	100	10	2	2	1	1	*	90
	FEMALE	NUMBER	278	6	4	4	3	1	-	272
		PERCENT	100	2	1	1	1	*	-	98
SHUJABAD	MALE	NUMBER	85	14	2	4	2	4	4	66
		PERCENT	100	16	2	5	2	5	5	78
	FEMALE	NUMBER	85	1	-	1	-	-	-	84
		PERCENT	100	1	-	1	-	-	-	99

TABLE 4.2 : MOUZAS REPORTING REGULAR PLAY GROUND FACILITY BY GENDER AND BY TYPE OF SPORTS

ADMINISTRATIVE UNIT	GENDER		RURAL POPULATED MOUZAS	MOUZAS REPORTING REGULAR PLAY GROUND FOR						
				CRICKET	HOCKEY	FOOT-BALL	VOLLEY BALL	KABADY	ANY OTHER SPORTS	NONE
1	2		3	4	5	6	7	8	9	10
VEHARI DISTRICT	**MALE**	**NUMBER**	**759**	**79**	**4**	**34**	**15**	**10**	**-**	**673**
		PERCENT	**100**	**10**	**1**	**4**	**2**	**1**	**-**	**89**
	FEMALE	**NUMBER**	**759**	**8**	**-**	**1**	**1**	**-**	**-**	**750**
		PERCENT	**100**	**1**	**-**	*****	*****	**-**	**-**	**99**
BUREWALA	MALE	NUMBER	226	35	1	22	8	4	-	184
		PERCENT	100	15	*	10	4	2	-	81
	FEMALE	NUMBER	226	4	-	-	1	-	-	221
		PERCENT	100	2	-	-	*	-	-	98
MAILSI	MALE	NUMBER	301	18	1	7	1	1	-	283
		PERCENT	100	6	*	2	*	*	-	94
	FEMALE	NUMBER	301	1	-	1	-	-	-	300
		PERCENT	100	*	-	*	-	-	-	100
VEHARI	MALE	NUMBER	232	26	2	5	6	5	-	206
		PERCENT	100	11	1	2	3	2	-	89
	FEMALE	NUMBER	232	3	-	-	-	-	-	229
		PERCENT	100	1	-	-	-	-	-	99
RAWALPINDI DIVISION	**MALE**	**NUMBER**	**2306**	**155**	**15**	**33**	**79**	**15**	**11**	**2125**
		PERCENT	**100**	**7**	**1**	**1**	**3**	**1**	*****	**92**
	FEMALE	**NUMBER**	**2306**	**6**	**2**	**3**	**1**	**7**	**9**	**2290**
		PERCENT	**100**	*****	*****	*****	*****	*****	*****	**99**
ATTOCK DISTRICT	**MALE**	**NUMBER**	**405**	**28**	**3**	**5**	**10**	**3**	**4**	**371**
		PERCENT	**100**	**7**	**1**	**1**	**2**	**1**	**1**	**92**
	FEMALE	**NUMBER**	**405**	**2**	**-**	**-**	**-**	**1**	**3**	**399**
		PERCENT	**100**	*****	**-**	**-**	**-**	*****	**1**	**99**
ATTOCK	MALE	NUMBER	41	1	-	-	-	-	-	40
		PERCENT	100	2	-	-	-	-	-	98
	FEMALE	NUMBER	41	-	-	-	-	-	-	41
		PERCENT	100	-	-	-	-	-	-	100
FATEH JANG	MALE	NUMBER	108	12	1	-	-	-	-	96
		PERCENT	100	11	1	-	-	-	-	89
	FEMALE	NUMBER	108	-	-	-	-	-	1	107
		PERCENT	100	-	-	-	-	-	1	99
HASAN ABDAL	MALE	NUMBER	44	-	-	-	-	-	-	44
		PERCENT	100	-	-	-	-	-	-	100
	FEMALE	NUMBER	44	-	-	-	-	-	-	44
		PERCENT	100	-	-	-	-	-	-	100
HAZRO	MALE	NUMBER	74	4	-	-	4	-	-	69
		PERCENT	100	5	-	-	5	-	-	93
	FEMALE	NUMBER	74	-	-	-	-	1	-	73
		PERCENT	100	-	-	-	-	1	-	99
JAND	MALE	NUMBER	65	9	1	1	3	-	-	55
		PERCENT	100	14	2	2	5	-	-	85
	FEMALE	NUMBER	65	2	-	-	-	-	-	63
		PERCENT	100	3	-	-	-	-	-	97
PINDI GHEB	MALE	NUMBER	73	2	1	4	3	3	4	67
		PERCENT	100	3	1	5	4	4	5	92
	FEMALE	NUMBER	73	-	-	-	-	-	2	71
		PERCENT	100	-	-	-	-	-	3	97
CHAKWAL DISTRICT	**MALE**	**NUMBER**	**398**	**40**	**5**	**10**	**15**	**7**	**3**	**355**
		PERCENT	**100**	**10**	**1**	**3**	**4**	**2**	**1**	**89**
	FEMALE	**NUMBER**	**398**	**-**	**-**	**-**	**-**	**-**	**-**	**398**
		PERCENT	**100**	**-**	**-**	**-**	**-**	**-**	**-**	**100**
CHAKWAL	MALE	NUMBER	225	8	1	2	2	1	1	217
		PERCENT	100	4	*	1	1	*	*	96
	FEMALE	NUMBER	225	-	-	-	-	-	-	225
		PERCENT	100	-	-	-	-	-	-	100
CHOA SAIDAN SHAH	MALE	NUMBER	42	8	1	4	5	1	1	34
		PERCENT	100	19	2	10	12	2	2	81
	FEMALE	NUMBER	42	-	-	-	-	-	-	42
		PERCENT	100	-	-	-	-	-	-	100
KALLAR KAHAR	MALE	NUMBER	49	8	-	-	-	-	1	40
		PERCENT	100	16	-	-	-	-	2	82

TABLE 4.2 : MOUZAS REPORTING REGULAR PLAY GROUND FACILITY BY GENDER AND BY TYPE OF SPORTS

ADMINISTRATIVE UNIT	GENDER		RURAL POPULATED MOUZAS	MOUZAS REPORTING REGULAR PLAY GROUND FOR						
				CRICKET	HOCKEY	FOOT-BALL	VOLLEY BALL	KABADY	ANY OTHER SPORTS	NONE
1	2		3	4	5	6	7	8	9	10
	FEMALE	NUMBER	49	-	-	-	-	-	-	49
		PERCENT	100	-	-	-	-	-	-	100
LAWA	MALE	NUMBER	17	5	2	2	4	3	-	12
		PERCENT	100	29	12	12	24	18	-	71
	FEMALE	NUMBER	17	-	-	-	-	-	-	17
		PERCENT	100	-	-	-	-	-	-	100
TALA GANG	MALE	NUMBER	65	11	1	2	4	2	-	52
		PERCENT	100	17	2	3	6	3	-	80
	FEMALE	NUMBER	65	-	-	-	-	-	-	65
		PERCENT	100	-	-	-	-	-	-	100
JHELUM DISTRICT	**MALE**	**NUMBER**	**526**	**17**	**1**	**3**	**3**	**-**	**1**	**504**
		PERCENT	**100**	**3**	*****	**1**	**1**	**-**	*****	**96**
	FEMALE	**NUMBER**	**526**	**1**	**1**	**1**	**1**	**1**	**2**	**524**
		PERCENT	**100**	*****	*****	*****	*****	*****	*****	**100**
DINA	MALE	NUMBER	122	5	-	-	-	-	-	117
		PERCENT	100	4	-	-	-	-	-	96
	FEMALE	NUMBER	122	-	-	-	-	-	-	122
		PERCENT	100	-	-	-	-	-	-	100
JHELUM	MALE	NUMBER	140	5	1	3	-	-	-	133
		PERCENT	100	4	1	2	-	-	-	95
	FEMALE	NUMBER	140	-	-	-	-	-	-	140
		PERCENT	100	-	-	-	-	-	-	100
PIND DADAN KHAN	MALE	NUMBER	118	-	-	-	1	-	1	116
		PERCENT	100	-	-	-	1	-	1	98
	FEMALE	NUMBER	118	-	-	-	-	-	1	117
		PERCENT	100	-	-	-	-	-	1	99
SOHAWA	MALE	NUMBER	146	7	-	-	2	-	-	138
		PERCENT	100	5	-	-	1	-	-	95
	FEMALE	NUMBER	146	1	1	1	1	1	1	145
		PERCENT	100	1	1	1	1	1	1	99
RAWALPINDI DISTRICT	**MALE**	**NUMBER**	**977**	**70**	**6**	**15**	**51**	**5**	**3**	**895**
		PERCENT	**100**	**7**	**1**	**2**	**5**	**1**	*****	**92**
	FEMALE	**NUMBER**	**977**	**3**	**1**	**2**	**-**	**5**	**4**	**969**
		PERCENT	**100**	*****	*****	*****	**-**	**1**	*****	**99**
GUJAR KHAN	MALE	NUMBER	368	19	3	9	7	2	1	347
		PERCENT	100	5	1	2	2	1	*	94
	FEMALE	NUMBER	368	2	1	-	-	4	3	364
		PERCENT	100	1	*	-	-	1	1	99
KAHUTA	MALE	NUMBER	122	-	-	-	-	-	1	121
		PERCENT	100	-	-	-	-	-	1	99
	FEMALE	NUMBER	122	-	-	-	-	-	1	121
		PERCENT	100	-	-	-	-	-	1	99
KALLAR SAYADDAN	MALE	NUMBER	87	-	-	1	2	1	-	85
		PERCENT	100	-	-	1	2	1	-	98
	FEMALE	NUMBER	87	-	-	-	-	-	-	87
		PERCENT	100	-	-	-	-	-	-	100
KOTLI SATTIAN	MALE	NUMBER	32	6	-	-	4	-	-	25
		PERCENT	100	19	-	-	13	-	-	78
	FEMALE	NUMBER	32	-	-	-	-	1	-	31
		PERCENT	100	-	-	-	-	3	-	97
MURREE	MALE	NUMBER	33	4	-	-	6	-	1	24
		PERCENT	100	12	-	-	18	-	3	73
	FEMALE	NUMBER	33	-	-	-	-	-	-	33
		PERCENT	100	-	-	-	-	-	-	100
RAWALPINDI	MALE	NUMBER	298	41	3	5	32	2	-	256
		PERCENT	100	14	1	2	11	1	-	86
	FEMALE	NUMBER	298	1	-	2	-	-	-	296
		PERCENT	100	*	-	1	-	-	-	99
TAXILA	MALE	NUMBER	37	-	-	-	-	-	-	37
		PERCENT	100	-	-	-	-	-	-	100
	FEMALE	NUMBER	37	-	-	-	-	-	-	37
		PERCENT	100	-	-	-	-	-	-	100

TABLE 4.2 : MOUZAS REPORTING REGULAR PLAY GROUND FACILITY BY GENDER AND BY TYPE OF SPORTS

ADMINISTRATIVE UNIT	GENDER		RURAL POPULATED MOUZAS	MOUZAS REPORTING REGULAR PLAY GROUND FOR						
				CRICKET	HOCKEY	FOOT-BALL	VOLLEY BALL	KABADY	ANY OTHER SPORTS	NONE
1	2		3	4	5	6	7	8	9	10
SAHIWAL DIVISION	**MALE**	**NUMBER**	**1916**	**246**	**44**	**144**	**86**	**49**	**15**	**1603**
		PERCENT	**100**	**13**	**2**	**8**	**4**	**3**	**1**	**84**
	FEMALE	**NUMBER**	**1916**	**20**	**6**	**6**	**3**	**1**	**2**	**1889**
		PERCENT	**100**	**1**	*****	*****	*****	*****	*****	**99**
OKARA DISTRICT	**MALE**	**NUMBER**	**854**	**84**	**10**	**45**	**17**	**6**	**10**	**741**
		PERCENT	**100**	**10**	**1**	**5**	**2**	**1**	**1**	**87**
	FEMALE	**NUMBER**	**854**	**-**	**-**	**-**	**1**	**-**	**-**	**853**
		PERCENT	**100**	**-**	**-**	**-**	*****	**-**	**-**	**100**
DEPALPUR	MALE	NUMBER	505	15	3	7	2	2	-	486
		PERCENT	100	3	1	1	*	*	-	96
	FEMALE	NUMBER	505	-	-	-	1	-	-	504
		PERCENT	100	-	-	-	*	-	-	100
OKARA	MALE	NUMBER	223	43	6	19	14	4	10	163
		PERCENT	100	19	3	9	6	2	4	73
	FEMALE	NUMBER	223	-	-	-	-	-	-	223
		PERCENT	100	-	-	-	-	-	-	100
RENALA KHURD	MALE	NUMBER	126	26	1	19	1	-	-	92
		PERCENT	100	21	1	15	1	-	-	73
	FEMALE	NUMBER	126	-	-	-	-	-	-	126
		PERCENT	100	-	-	-	-	-	-	100
PAKPATTAN DISTRICT	**MALE**	**NUMBER**	**553**	**89**	**21**	**44**	**37**	**8**	**3**	**458**
		PERCENT	**100**	**16**	**4**	**8**	**7**	**1**	**1**	**83**
	FEMALE	**NUMBER**	**553**	**18**	**4**	**4**	**2**	**1**	**1**	**533**
		PERCENT	**100**	**3**	**1**	**1**	*****	*****	*****	**96**
ARIF WALA	MALE	NUMBER	245	75	17	38	33	8	2	168
		PERCENT	100	31	7	16	13	3	1	69
	FEMALE	NUMBER	245	16	4	4	1	1	-	229
		PERCENT	100	7	2	2	*	*	-	93
PAKPATTAN	MALE	NUMBER	308	14	4	6	4	-	1	290
		PERCENT	100	5	1	2	1	-	*	94
	FEMALE	NUMBER	308	2	-	-	1	-	1	304
		PERCENT	100	1	-	-	*	-	*	99
SAHIWAL DISTRICT	**MALE**	**NUMBER**	**509**	**73**	**13**	**55**	**32**	**35**	**2**	**404**
		PERCENT	**100**	**14**	**3**	**11**	**6**	**7**	*****	**79**
	FEMALE	**NUMBER**	**509**	**2**	**2**	**2**	**-**	**-**	**1**	**503**
		PERCENT	**100**	*****	*****	*****	**-**	**-**	*****	**99**
CHICHAWATNI	MALE	NUMBER	236	45	5	40	27	28	-	174
		PERCENT	100	19	2	17	11	12	-	74
	FEMALE	NUMBER	236	1	1	-	-	-	-	235
		PERCENT	100	*	*	-	-	-	-	100
SAHIWAL	MALE	NUMBER	273	28	8	15	5	7	2	230
		PERCENT	100	10	3	5	2	3	1	84
	FEMALE	NUMBER	273	1	1	2	-	-	1	268
		PERCENT	100	*	*	1	-	-	*	98
SARGODHA DIVISION	**MALE**	**NUMBER**	**1759**	**112**	**27**	**56**	**75**	**27**	**10**	**1592**
		PERCENT	**100**	**6**	**2**	**3**	**4**	**2**	**1**	**91**
	FEMALE	**NUMBER**	**1759**	**14**	**6**	**7**	**7**	**5**	**5**	**1740**
		PERCENT	**100**	**1**	*****	*****	*****	*****	*****	**99**
BHAKKAR DISTRICT	**MALE**	**NUMBER**	**516**	**42**	**7**	**24**	**43**	**13**	**3**	**435**
		PERCENT	**100**	**8**	**1**	**5**	**8**	**3**	**1**	**84**
	FEMALE	**NUMBER**	**516**	**2**	**1**	**2**	**2**	**2**	**2**	**511**
		PERCENT	**100**	*****	*****	*****	*****	*****	*****	**99**
BHAKKAR TEHSIL	MALE	NUMBER	217	19	4	12	6	7	1	193
		PERCENT	100	9	2	6	3	3	*	89
	FEMALE	NUMBER	217	1	1	2	2	2	1	214
		PERCENT	100	*	*	1	1	1	*	99
DARYA KHAN TEHSIL	MALE	NUMBER	103	2	-	1	27	-	1	72
		PERCENT	100	2	-	1	26	-	1	70
	FEMALE	NUMBER	103	-	-	-	-	-	-	103
		PERCENT	100	-	-	-	-	-	-	100
KALUR KOT TEHSIL	MALE	NUMBER	92	8	1	3	4	1	-	80
		PERCENT	100	9	1	3	4	1	-	87

TABLE 4.2 : MOUZAS REPORTING REGULAR PLAY GROUND FACILITY BY GENDER AND BY TYPE OF SPORTS

ADMINISTRATIVE UNIT	GENDER		RURAL POPULATED MOUZAS	MOUZAS REPORTING REGULAR PLAY GROUND FOR						
				CRICKET	HOCKEY	FOOT-BALL	VOLLEY BALL	KABADY	ANY OTHER SPORTS	NONE
1	2		3	4	5	6	7	8	9	10
	FEMALE	NUMBER	92	-	-	-	-	-	-	92
		PERCENT	100	-	-	-	-	-	-	100
MANKERA TEHSIL	MALE	NUMBER	104	13	2	8	6	5	1	90
		PERCENT	100	13	2	8	6	5	1	87
	FEMALE	NUMBER	104	1	-	-	-	-	1	102
		PERCENT	100	1	-	-	-	-	1	98
KHUSHAB DISTRICT	**MALE**	**NUMBER**	**252**	**7**	**1**	**1**	**3**	**1**	**-**	**242**
		PERCENT	**100**	**3**	*****	*****	**1**	*****	**-**	**96**
	FEMALE	**NUMBER**	**252**	**-**	**-**	**-**	**-**	**-**	**-**	**252**
		PERCENT	**100**	**-**	**-**	**-**	**-**	**-**	**-**	**100**
KHUSHAB	MALE	NUMBER	100	4	-	1	1	-	-	94
		PERCENT	100	4	-	1	1	-	-	94
	FEMALE	NUMBER	100	-	-	-	-	-	-	100
		PERCENT	100	-	-	-	-	-	-	100
NOORPUR	MALE	NUMBER	71	2	-	-	-	1	-	69
		PERCENT	100	3	-	-	-	1	-	97
	FEMALE	NUMBER	71	-	-	-	-	-	-	71
		PERCENT	100	-	-	-	-	-	-	100
NOWSHERA	MALE	NUMBER	28	-	-	-	1	-	-	27
		PERCENT	100	-	-	-	4	-	-	96
	FEMALE	NUMBER	28	-	-	-	-	-	-	28
		PERCENT	100	-	-	-	-	-	-	100
QUAIDABAD	MALE	NUMBER	53	1	1	-	1	-	-	52
		PERCENT	100	2	2	-	2	-	-	98
	FEMALE	NUMBER	53	-	-	-	-	-	-	53
		PERCENT	100	-	-	-	-	-	-	100
MIANWALI DISTRICT	**MALE**	**NUMBER**	**210**	**7**	**-**	**4**	**4**	**-**	**1**	**201**
		PERCENT	**100**	**3**	**-**	**2**	**2**	**-**	*****	**96**
	FEMALE	**NUMBER**	**210**	**-**	**-**	**-**	**-**	**-**	**1**	**209**
		PERCENT	**100**	**-**	**-**	**-**	**-**	**-**	*****	**100**
ISA KHEL	MALE	NUMBER	56	4	-	1	2	-	-	52
		PERCENT	100	7	-	2	4	-	-	93
	FEMALE	NUMBER	56	-	-	-	-	-	-	56
		PERCENT	100	-	-	-	-	-	-	100
MAINWALI	MALE	NUMBER	83	2	-	1	1	-	1	80
		PERCENT	100	2	-	1	1	-	1	96
	FEMALE	NUMBER	83	-	-	-	-	-	1	82
		PERCENT	100	-	-	-	-	-	1	99
PIPLAN	MALE	NUMBER	71	1	-	2	1	-	-	69
		PERCENT	100	1	-	3	1	-	-	97
	FEMALE	NUMBER	71	-	-	-	-	-	-	71
		PERCENT	100	-	-	-	-	-	-	100
SARGODHA DISTRICT	**MALE**	**NUMBER**	**781**	**56**	**19**	**27**	**25**	**13**	**6**	**714**
		PERCENT	**100**	**7**	**2**	**3**	**3**	**2**	**1**	**91**
	FEMALE	**NUMBER**	**781**	**12**	**5**	**5**	**5**	**3**	**2**	**768**
		PERCENT	**100**	**2**	**1**	**1**	**1**	*****	*****	**98**
BHALWAL	MALE	NUMBER	53	15	14	13	9	9	3	36
		PERCENT	100	28	26	25	17	17	6	68
	FEMALE	NUMBER	53	3	3	3	3	1	1	50
		PERCENT	100	6	6	6	6	2	2	94
BHERA	MALE	NUMBER	100	2	-	-	-	-	1	97
		PERCENT	100	2	-	-	-	-	1	97
	FEMALE	NUMBER	100	-	-	-	-	-	-	100
		PERCENT	100	-	-	-	-	-	-	100
KOT MOMIN	MALE	NUMBER	106	3	3	2	3	2	1	103
		PERCENT	100	3	3	2	3	2	1	97
	FEMALE	NUMBER	106	2	2	2	2	1	1	104
		PERCENT	100	2	2	2	2	1	1	98
SAHIWAL	MALE	NUMBER	140	1	-	-	1	-	-	139
		PERCENT	100	1	-	-	1	-	-	99
	FEMALE	NUMBER	140	-	-	-	-	-	-	140
		PERCENT	100	-	-	-	-	-	-	100

TABLE 4.2 : MOUZAS REPORTING REGULAR PLAY GROUND FACILITY BY GENDER AND BY TYPE OF SPORTS

ADMINISTRATIVE UNIT	GENDER		RURAL POPULATED MOUZAS	MOUZAS REPORTING REGULAR PLAY GROUND FOR						
				CRICKET	HOCKEY	FOOT-BALL	VOLLEY BALL	KABADY	ANY OTHER SPORTS	NONE
1	2		3	4	5	6	7	8	9	10
SARGODHA	MALE	NUMBER	193	28	2	12	8	1	-	163
		PERCENT	100	15	1	6	4	1	-	84
	FEMALE	NUMBER	193	7	-	-	-	-	-	186
		PERCENT	100	4	-	-	-	-	-	96
SHAHPUR	MALE	NUMBER	100	-	-	-	1	1	1	97
		PERCENT	100	-	-	-	1	1	1	97
	FEMALE	NUMBER	100	-	-	-	-	1	-	99
		PERCENT	100	-	-	-	-	1	-	99
SILLANWALI	MALE	NUMBER	89	7	-	-	3	-	-	79
		PERCENT	100	8	-	-	3	-	-	89
	FEMALE	NUMBER	89	-	-	-	-	-	-	89
		PERCENT	100	-	-	-	-	-	-	100

* VALUE LESS THAN 0.5

TABLE 5.1 : MOUZAS REPORTING VETERINARY FACILITIES

ADMINISTRATIVE UNIT		RURAL POPU-LATED MOUZAS	MOUZAS REPORTING			AVERAGE DISTANCE		MOUZAS BY DISTANCE (IN KM) FROM THE VETERINARY FACILITY							
								1- 10		11-25		26 – 50		51 & ABOVE	
			MOBILE VETERINARY FACILITY	VETERINARY CENTRE / DISPENSARY	PRIVTE FACILITY	VETERINARY DISPENSARY	PRIVATE FACILITY	VETERINARY CENTRE / DISPENSARY	PRIVATE FACILITY	VETERINARY CENTRE / DISPENSARY	PRIVATE FACILITY	VETERINARY CENTRE / DISPENSARY	PRIVATE FACILITY	VETERINARY CENTRE/ DISPENSARY	PRIVATE FACILITY
1		2	3	4	5	6	7	8	9	10	11	12	13	14	15
ISLAMABAD	**NUMBER**	**84**	**18**	**13**	**10**	**6**	**8**	**61**	**58**	**10**	**16**	**-**	**-**	**-**	**-**
	PERCENT	**100**	**21**	**15**	**12**			**73**	**69**	**12**	**19**	**-**	**-**	**-**	**-**
PUNJAB	**NUMBER**	**23130**	**10847**	**2461**	**4290**	**8**	**9**	**16693**	**14301**	**3576**	**3942**	**355**	**524**	**45**	
	PERCENT	**100**	**47**	**11**	**19**			**72**	**62**	**15**	**17**	**2**	**2**	*****	*****
BAHAWALPUR DIVISION	**NUMBER**	**3,119**	**1423**	**255**	**496**	**9**	**10**	**2077**	**1802**	**688**	**731**	**83**	**87**	**16**	**3**
	PERCENT	**100**	**46**	**8**	**16**			**67**	**58**	**22**	**23**	**3**	**3**	**1**	**0**
BAHAWALNAGAR DISTRICT	**NUMBER**	**1043**	**503**	**97**	**144**	**8**	**9**	**697**	**606**	**230**	**272**	**18**	**21**	**1**	**-**
	PERCENT	**100**	**48**	**9**	**14**			**67**	**58**	**22**	**26**	**2**	**2**	*****	*****
BAHAWALNAGAR	NUMBER	235	103	18	38	9	10	154	135	52	48	11	14	-	-
	PERCENT	100	44	8	16			66	57	22	20	5	6	-	-
CHISHTIAN	NUMBER	212	127	23	33	7	8	168	141	20	37	-	1	1	-
	PERCENT	100	60	11	16			79	67	9	17	-	*	*	-
FORT ABBAS	NUMBER	169	96	18	25	10	11	95	78	54	65	2	1	-	-
	PERCENT	100	57	11	15			56	46	32	38	1	1	-	-
HAROONABAD	NUMBER	175	79	22	23	8	9	119	109	33	42	1	1	-	-
	PERCENT	100	45	13	13			68	62	19	24	1	1	-	-
MINCHINABAD	NUMBER	252	98	16	25	9	10	161	143	71	80	4	4	-	-
	PERCENT	100	39	6	10			64	57	28	32	2	2	-	-
BAHAWALPUR DISTRICT	**NUMBER**	**651**	**185**	**78**	**125**	**7**	**8**	**469**	**415**	**98**	**102**	**6**	**9**	**-**	**-**
	PERCENT	**100**	**28**	**12**	**19**			**72**	**64**	**15**	**16**	**1**	**1**	**-**	**-**
AHMADPUR EAST	NUMBER	186	46	23	23	7	7	141	141	22	20	-	2	-	-
	PERCENT	100	25	12	12			76	76	12	11	-	1	-	-
BAHAWALPUR SADDAR	NUMBER	114	44	23	60	7	7	74	49	16	4	1	1	-	-
	PERCENT	100	39	20	53			65	43	14	4	1	1	-	-
HASILPUR	NUMBER	106	42	15	11	9	9	65	63	22	28	4	4	-	-
	PERCENT	100	40	14	10			61	59	21	26	4	4	-	-
KHAIRPUR TAMEWALI	NUMBER	105	27	4	10	7	8	84	72	16	22	1	1	-	-
	PERCENT	100	26	4	10			80	69	15	21	1	1	-	-
YAZMAN	NUMBER	140	26	13	21	7	8	105	90	22	28	-	1	-	-
	PERCENT	100	19	9	15			75	64	16	20	-	1	-	-
CHOLISTAN	**NUMBER**	**323**	**113**	**9**	**42**	**14**	**14**	**138**	**129**	**152**	**134**	**24**	**18**	**-**	**-**
	PERCENT	**100**	**35**	**3**	**13**			**43**	**40**	**47**	**41**	**7**	**6**	**-**	**-**
FORT ABBAS	NUMBER	46	2	1	1	15	12	27	24	10	20	8	1	-	-
	PERCENT	100	4	2	2			59	52	22	43	17	2	-	-
LIAQUATPUR	NUMBER	133	72	-	29	14	14	50	50	75	48	8	6	-	-
	PERCENT	100	54	-	22			38	38	56	36	6	5	-	-
YAZMAN	NUMBER	144	39	8	12	14	15	61	55	67	66	8	11	-	-
	PERCENT	100	27	6	8			42	38	47	46	6	8	-	-
RAHIM YAR KHAN DISTRICT	**NUMBER**	**1102**	**622**	**71**	**185**	**10**	**10**	**773**	**652**	**208**	**223**	**35**	**39**	**15**	**3**
	PERCENT	**100**	**56**	**6**	**17**			**70**	**59**	**19**	**20**	**3**	**4**	**1**	**1**
KHANPUR	NUMBER	252	110	13	33	7	10	190	147	49	66	-	5	-	1
	PERCENT	100	44	5	13			75	58	19	26	-	2	-	*
LIAQUATPUR	NUMBER	235	102	20	63	8	8	158	129	54	41	3	2	-	-
	PERCENT	100	43	9	27			67	55	23	17	1	1	-	-
RAHIM YAR KHAN	NUMBER	304	241	19	50	8	9	226	199	50	45	9	9	-	1
	PERCENT	100	79	6	16			74	65	16	15	3	3	-	*
SADIQABAD	NUMBER	311	169	19	39	14	12	199	177	55	71	23	23	15	1
	PERCENT	100	54	6	13			64	57	18	23	7	7	5	*
D.G.KHAN DIVISION	**NUMBER**	**2,770**	**1034**	**263**	**523**	**10**	**12**	**1789**	**1498**	**560**	**488**	**136**	**211**	**22**	**50**
	PERCENT	**100**	**37**	**9**	**19**			**65**	**54**	**20**	**18**	**5**	**8**	**1**	**2**
DERA GHAZI KHAN DISTRICT	**NUMBER**	**772**	**273**	**51**	**96**	**14**	**19**	**427**	**317**	**184**	**156**	**93**	**164**	**17**	**39**
	PERCENT	**100**	**35**	**7**	**12**			**55**	**41**	**24**	**20**	**12**	**21**	**2**	**2**
DE-EXCLUDED AREA D.G KHAN	NUMBER	330	160	12	9	21	31	114	51	101	75	86	156	17	39
	PERCENT	100	48	4	3			35	15	31	23	26	47	5	12
DERA GHAZI KHAN	NUMBER	158	22	16	35	6	7	118	98	24	25	-	-	-	-
	PERCENT	100	14	10	22			75	62	15	16	-	-	-	-
KOT CHHUTTA	NUMBER	100	21	9	14	6	7	75	69	15	14	1	3	-	-
	PERCENT	100	21	9	14			75	69	15	14	1	3	-	-
TAUNSA	NUMBER	184	70	14	38	9	10	120	99	44	42	6	5	-	-
	PERCENT	100	38	8	21			65	54	24	23	3	3	-	-
LAYYAH DISTRICT	**NUMBER**	**651**	**329**	**70**	**158**	**7**	**8**	**482**	**388**	**88**	**96**	**11**	**9**	**-**	**-**
	PERCENT	**100**	**51**	**11**	**24**			**74**	**60**	**14**	**15**	**2**	**1**	**-**	**-**
CHOUBARA	NUMBER	120	44	11	20	9	9	86	75	16	19	7	6	-	-
	PERCENT	100	37	9	17			72	63	13	16	6	5	-	-

TABLE 5.1 : MOUZAS REPORTING VETERINARY FACILITIES

ADMINISTRATIVE UNIT		RURAL POPU-LATED MOUZAS	MOUZAS REPORTING			AVERAGE DISTANCE		MOUZAS BY DISTANCE (IN KM) FROM THE VETERINARY FACILITY							
								1- 10		11-25		26 – 50		51 & ABOVE	
			MOBILE VETERINARY FACILITY	VETERINARY CENTRE / DISPENSARY	PRIVTE FACILITY	VETERINARY DISPENSARY	PRIVATE FACILITY	VETERINARY CENTRE / DISPENSARY	PRIVATE FACILITY	VETERINARY CENTRE / DISPENSARY	PRIVATE FACILITY	VETERINARY CENTRE / DISPENSARY	PRIVATE FACILITY	VETERINARY CENTRE/ DISPENSARY	PRIVATE FACILITY
1		2	3	4	5	6	7	8	9	10	11	12	13	14	15
KAROR LAL ESAN	NUMBER	225	141	26	67	7	8	169	122	28	34	2	2	-	-
	PERCENT	100	63	12	30			75	54	12	15	1	1	-	-
LAYYAH	NUMBER	306	144	33	71	7	7	227	191	44	43	2	1	-	-
	PERCENT	100	47	11	23			74	62	14	14	1	*	-	-
MUZAFFARGARH DISTRICT	**NUMBER**	**891**	**298**	**120**	**233**	**7**	**8**	**641**	**535**	**118**	**105**	**12**	**18**	**-**	**-**
	PERCENT	**100**	**33**	**13**	**26**			**72**	**60**	**13**	**12**	**1**	**2**	**-**	**-**
ALIPUR	NUMBER	97	37	20	37	10	10	53	42	21	16	3	2	-	-
	PERCENT	100	38	21	38			55	43	22	16	3	2	-	-
JATOI	NUMBER	73	26	11	16	7	7	51	48	11	9	-	-	-	-
	PERCENT	100	36	15	22			70	66	15	12	-	-	-	-
KOT ADDU	NUMBER	316	100	35	82	7	9	231	176	44	46	6	12	-	-
	PERCENT	100	32	11	26			73	56	14	15	2	4	-	-
MUZAFFARGARH	NUMBER	405	135	54	98	7	7	306	269	42	34	3	4	-	-
	PERCENT	100	33	13	24			76	66	10	8	1	1	-	-
RAJANPUR DISTRICT	**NUMBER**	**456**	**134**	**22**	**36**	**13**	**13**	**239**	**258**	**170**	**131**	**20**	**20**	**5**	**11**
	PERCENT	**100**	**29**	**5**	**8**			**52**	**57**	**37**	**29**	**4**	**4**	**1**	**1**
DE-EXCLUDED AREA RAJANPUR	NUMBER	22	2	3	-	37	54	2	-	9	5	4	7	4	10
	PERCENT	100	9	14	-			9	-	41	23	18	32	18	45
JAMPUR	NUMBER	164	43	9	11	11	10	101	110	47	37	6	6	1	-
	PERCENT	100	26	5	7			62	67	29	23	4	4	1	-
RAJANPUR	NUMBER	199	78	3	16	12	11	100	112	91	67	5	3	-	1
	PERCENT	100	39	2	8			50	56	46	34	3	2	-	1
ROJHAN	NUMBER	71	11	7	9	13	12	36	36	23	22	5	4	-	-
	PERCENT	100	15	10	13			51	51	32	31	7	6	-	-
FAISALABAD DIVISION	**NUMBER**	**2,321**	**1070**	**330**	**554**	**7**	**8**	**1696**	**1346**	**270**	**380**	**25**	**40**	**-**	**1**
	PERCENT	**100**	**46**	**14**	**24**			**73**	**58**	**12**	**16**	**1**	**2**	**-**	**0**
CHINIOT DISTRICT	**NUMBER**	**339**	**80**	**37**	**47**	**8**	**10**	**236**	**183**	**59**	**97**	**7**	**12**	**-**	**-**
	PERCENT	**100**	**24**	**11**	**14**			**70**	**54**	**17**	**29**	**2**	**4**	**-**	**-**
BHAWANA	NUMBER	104	12	19	27	7	12	69	39	15	34	1	4	-	-
	PERCENT	100	12	18	26			66	38	14	33	1	4	-	-
CHINIOT	NUMBER	108	28	9	8	8	10	80	63	16	35	3	2	-	-
	PERCENT	100	26	8	7			74	58	15	32	3	2	-	-
LALIAN	NUMBER	127	40	9	12	8	9	87	81	28	28	3	6	-	-
	PERCENT	100	31	7	9			69	64	22	22	2	5	-	-
FAISALABAD DISTRICT	**NUMBER**	**782**	**394**	**133**	**222**	**6**	**8**	**569**	**448**	**78**	**108**	**2**	**4**	**-**	**-**
	PERCENT	**100**	**50**	**17**	**28**			**73**	**57**	**10**	**14**	*****	**1**	**-**	**-**
CHAK JHUMRA	NUMBER	65	65	11	44	5	5	51	21	3	-	-	-	-	-
	PERCENT	100	100	17	68			78	32	5	-	-	-	-	-
FAISALABAD CITY	NUMBER	2	-	2	2	0	0	-	-	-	-	-	-	-	-
	PERCENT	100	-	100	100			-	-	-	-	-	-	-	-
FAISALABAD SADAR	NUMBER	171	85	38	62	5	6	130	99	3	10	-	-	-	-
	PERCENT	100	50	22	36			76	58	2	6	-	-	-	-
JARANWALA	NUMBER	259	148	24	54	7	8	196	153	38	51	1	1	-	-
	PERCENT	100	57	9	21			76	59	15	20	*	*	-	-
SAMMUNDRI	NUMBER	116	29	22	32	6	7	83	70	11	13	-	1	-	-
	PERCENT	100	25	19	28			72	60	9	11	-	1	-	-
TANDLIAN WALA	NUMBER	169	67	36	28	7	9	109	105	23	34	1	2	-	-
	PERCENT	100	40	21	17			64	62	14	20	1	1	-	-
JHANG DISTRICT	**NUMBER**	**668**	**260**	**97**	**159**	**8**	**10**	**460**	**369**	**95**	**116**	**16**	**24**	**-**	**-**
	PERCENT	**100**	**39**	**15**	**24**			**69**	**55**	**14**	**17**	**2**	**4**	**-**	**-**
18-HAZARI	NUMBER	102	55	15	29	8	8	62	57	25	15	-	1	-	-
	PERCENT	100	54	15	28			61	56	25	15	-	1	-	-
AHMADPUR SIAL	NUMBER	96	27	15	25	6	7	74	63	7	8	-	-	-	-
	PERCENT	100	28	16	26			77	66	7	8	-	-	-	-
JHANG	NUMBER	352	149	52	91	8	9	242	192	47	61	11	8	-	-
	PERCENT	100	42	15	26			69	55	13	17	3	2	-	-
SHORKOT	NUMBER	118	29	15	14	8	13	82	57	16	32	5	15	-	-
	PERCENT	100	25	13	12			69	48	14	27	4	13	-	-
TOBA TEK SINGH DISTRICT	**NUMBER**	**532**	**336**	**63**	**126**	**5**	**7**	**431**	**346**	**38**	**59**	**-**	**-**	**-**	**1**
	PERCENT	**100**	**63**	**12**	**24**			**81**	**65**	**7**	**11**	**-**	**-**	**-**	**-**
GOJRA	NUMBER	129	84	14	38	6	6	103	84	12	7	-	-	-	-
	PERCENT	100	65	11	29			80	65	9	5	-	-	-	-
KAMALIA	NUMBER	107	66	15	9	4	7	90	76	2	22	-	-	-	-
	PERCENT	100	62	14	8			84	71	2	21	-	-	-	-

TABLE 5.1 : MOUZAS REPORTING VETERINARY FACILITIES

ADMINISTRATIVE UNIT		RURAL POPU-LATED MOUZAS	MOUZAS REPORTING			AVERAGE DISTANCE		MOUZAS BY DISTANCE (IN KM) FROM THE VETERINARY FACILITY							
								1- 10		11-25		26 – 50		51 & ABOVE	
			MOBILE VETERINARY FACILITY	VETERINARY CENTRE / DISPENSARY	PRIVTE FACILITY	VETERINARY DISPENSARY	PRIVATE FACILITY	VETERINARY CENTRE / DISPENSARY	PRIVATE FACILITY	VETERINARY CENTRE / DISPENSARY	PRIVATE FACILITY	VETERINARY CENTRE / DISPENSARY	PRIVATE FACILITY	VETERINARY CENTRE/ DISPENSARY	PRIVATE FACILITY
1		2	3	4	5	6	7	8	9	10	11	12	13	14	15
PIRMAHAL	NUMBER	130	75	13	27	6	8	107	87	10	15	-	-	-	1
	PERCENT	100	58	10	21			82	67	8	12	-	-	-	1
TOBA TEK SINGH	NUMBER	166	111	21	52	6	7	131	99	14	15	-	-	-	-
	PERCENT	100	67	13	31			79	60	8	9	-	-	-	-
GUJRANWALA DIVISION	**NUMBER**	**5,029**	**2329**	**376**	**653**	**6**	**6**	**4178**	**3844**	**458**	**520**	**15**	**11**	**2**	**1**
	PERCENT	**100**	**46**	**7**	**13**			**83**	**76**	**9**	**10**	**0**	**0**	**0**	**0**
GUJRANWALA DISTRICT	**NUMBER**	**749**	**316**	**86**	**111**	**5**	**6**	**625**	**575**	**37**	**63**	**-**	**-**	**1**	**-**
	PERCENT	**100**	**42**	**11**	**15**			**83**	**77**	**5**	**8**	**-**	**-**	*****	*****
GUJRANWALA CITY	NUMBER	4	3	-	2	5	5	4	2	-	-	-	-	-	-
	PERCENT	100	75	-	50			100	50	-	-	-	-	-	-
GUJRANWALA SADDAR	NUMBER	168	66	25	30	5	5	139	137	3	1	-	-	1	-
	PERCENT	100	39	15	18			83	82	2	1	-	-	1	-
KAMOKE	NUMBER	167	54	19	24	5	6	138	129	10	14	-	-	-	-
	PERCENT	100	32	11	14			83	77	6	8	-	-	-	-
NOWSHERA VIRKAN	NUMBER	179	100	18	25	5	6	151	133	10	21	-	-	-	-
	PERCENT	100	56	10	14			84	74	6	12	-	-	-	-
WAZIRABAD	NUMBER	231	93	24	30	5	6	193	174	14	27	-	-	-	-
	PERCENT	100	40	10	13			84	75	6	12	-	-	-	-
GUJRAT DISTRICT	**NUMBER**	**952**	**407**	**86**	**115**	**6**	**7**	**772**	**714**	**92**	**120**	**2**	**3**	**-**	**-**
	PERCENT	**100**	**43**	**9**	**12**			**81**	**75**	**10**	**13**	*****	*****	**-**	**-**
GUJRAT	NUMBER	463	182	51	64	4	6	391	366	21	32	-	1	-	-
	PERCENT	100	39	11	14			84	79	5	7	-	*	-	-
KHARIAN	NUMBER	395	172	31	38	6	7	322	294	42	63	-	-	-	-
	PERCENT	100	44	8	10			82	74	11	16	-	-	-	-
SARAI ALAMGIR	NUMBER	94	53	4	13	10	10	59	54	29	25	2	2	-	-
	PERCENT	100	56	4	14			63	57	31	27	2	2	-	-
HAFIZABAD DISTRICT	**NUMBER**	**381**	**162**	**47**	**54**	**6**	**7**	**297**	**262**	**37**	**65**	**-**	**-**	**-**	**-**
	PERCENT	**100**	**43**	**12**	**14**			**78**	**69**	**10**	**17**	**-**	**-**	**-**	**-**
HAFIZABAD	NUMBER	189	80	25	28	6	7	148	133	16	28	-	-	-	-
	PERCENT	100	42	13	15			78	70	8	15	-	-	-	-
PINDI BHATTIAN	NUMBER	192	82	22	26	7	8	149	129	21	37	-	-	-	-
	PERCENT	100	43	11	14			78	67	11	19	-	-	-	-
MANDI BAHAUDDIN DISTRICT	**NUMBER**	**397**	**244**	**35**	**54**	**7**	**8**	**311**	**281**	**47**	**59**	**4**	**3**	**-**	**-**
	PERCENT	**100**	**61**	**9**	**14**			**78**	**71**	**12**	**15**	**1**	**1**	**-**	**-**
MALAKWAL	NUMBER	82	45	9	21	8	8	54	46	19	15	-	-	-	-
	PERCENT	100	55	11	26			66	56	23	18	-	-	-	-
MANDI BAHAUDDIN	NUMBER	104	67	14	11	6	8	82	68	8	25	-	-	-	-
	PERCENT	100	64	13	11			79	65	8	24	-	-	-	-
PHALIA	NUMBER	211	132	12	22	7	7	175	167	20	19	4	3	-	-
	PERCENT	100	63	6	10			83	79	9	9	2	1	-	-
NAROWAL DISTRICT	**NUMBER**	**1146**	**451**	**40**	**101**	**6**	**6**	**969**	**921**	**135**	**123**	**1**	**1**	**1**	**-**
	PERCENT	**100**	**39**	**3**	**9**			**85**	**80**	**12**	**11**	*****	*****	*****	*****
NAROWAL	NUMBER	336	211	13	37	6	5	287	276	35	23	-	-	1	-
	PERCENT	100	63	4	11			85	82	10	7	-	-	*	-
SHAKARGARH	NUMBER	511	148	20	49	6	6	430	399	60	62	1	1	-	-
	PERCENT	100	29	4	10			84	78	12	12	*	*	-	-
ZAFARWAL	NUMBER	299	92	7	15	6	6	252	246	40	38	-	-	-	-
	PERCENT	100	31	2	5			84	82	13	13	-	-	-	-
SIALKOT DISTRICT	**NUMBER**	**1404**	**749**	**82**	**218**	**6**	**6**	**1204**	**1091**	**110**	**90**	**8**	**4**	**-**	**1**
	PERCENT	**100**	**53**	**6**	**16**			**86**	**78**	**8**	**6**	**1**	*****	**-**	**-**
DASKA TEHSIL	NUMBER	244	149	11	30	6	6	196	185	37	29	-	-	-	-
	PERCENT	100	61	5	12			80	76	15	12	-	-	-	-
PASROOR TEHSIL	NUMBER	543	333	33	103	5	5	475	411	34	28	1	1	-	-
	PERCENT	100	61	6	19			87	76	6	5	*	*	-	-
SAMBRIAL TEHSIL	NUMBER	143	56	12	19	6	6	113	108	18	15	-	-	-	1
	PERCENT	100	39	8	13			79	76	13	10	-	-	-	1
SIALKOT TEHSIL	NUMBER	474	211	26	66	5	5	420	387	21	18	7	3	-	-
	PERCENT	100	45	5	14			89	82	4	4	1	1	-	-
LAHORE DIVISION	**NUMBER**	**1,566**	**931**	**223**	**324**	**7**	**7**	**1133**	**983**	**207**	**256**	**3**	**2**	**-**	**1**
	PERCENT	**100**	**59**	**14**	**21**			**72**	**63**	**13**	**16**	**0**	**0**	**-**	**0**
KASUR DISTRICT	**NUMBER**	**601**	**431**	**76**	**138**	**7**	**7**	**430**	**370**	**94**	**91**	**1**	**2**	**-**	**-**
	PERCENT	**100**	**72**	**13**	**23**			**72**	**62**	**16**	**15**	*****	*****	**-**	**-**
CHUNIAN	NUMBER	178	134	19	39	7	7	130	108	28	30	1	1	-	-
	PERCENT	100	75	11	22			73	61	16	17	1	1	-	-

TABLE 5.1 : MOUZAS REPORTING VETERINARY FACILITIES

ADMINISTRATIVE UNIT		RURAL POPU-LATED MOUZAS	MOUZAS REPORTING			AVERAGE DISTANCE		MOUZAS BY DISTANCE (IN KM) FROM THE VETERINARY FACILITY							
								1- 10		11-25		26 – 50		51 & ABOVE	
			MOBILE VETERINARY FACILITY	VETERINARY CENTRE / DISPENSARY	PRIVTE FACILITY	VETERINARY DISPENSARY	PRIVATE FACILITY	VETERINARY CENTRE / DISPENSARY	PRIVATE FACILITY	VETERINARY CENTRE / DISPENSARY	PRIVATE FACILITY	VETERINARY CENTRE / DISPENSARY	PRIVATE FACILITY	VETERINARY CENTRE/ DISPENSARY	PRIVATE FACILITY
1		2	3	4	5	6	7	8	9	10	11	12	13	14	15
KASUR	NUMBER	223	135	24	46	7	7	162	150	37	27	-	-	-	-
	PERCENT	100	61	11	21			73	67	17	12	-	-	-	-
KOT RADHA KISHON	NUMBER	69	45	5	10	8	8	49	45	15	13	-	1	-	-
	PERCENT	100	65	7	14			71	65	22	19	-	1	-	-
PATTOKI	NUMBER	131	117	28	43	6	7	89	67	14	21	-	-	-	-
	PERCENT	100	89	21	33			68	51	11	16	-	-	-	-
NANKANA SAHIB DISTRICT	**NUMBER**	**385**	**171**	**46**	**70**	**6**	**7**	**313**	**269**	**26**	**46**	**-**	**-**	**-**	**-**
	PERCENT	**100**	**44**	**12**	**18**			**81**	**70**	**7**	**12**	**-**	**-**	**-**	**-**
NANKANA SAHIB	NUMBER	313	122	24	44	6	7	263	226	26	43	-	-	-	-
	PERCENT	100	39	8	14			84	72	8	14	-	-	-	-
SANGLA HILL	NUMBER	39	36	14	16	4	6	25	21	-	2	-	-	-	-
	PERCENT	100	92	36	41			64	54	-	5	-	-	-	-
SHAH KOT	NUMBER	33	13	8	10	5	6	25	22	-	1	-	-	-	-
	PERCENT	100	39	24	30			76	67	-	3	-	-	-	-
SHEIKHUPURA DISTRICT	**NUMBER**	**580**	**329**	**101**	**116**	**7**	**8**	**390**	**344**	**87**	**119**	**2**	**-**	**-**	**1**
	PERCENT	**100**	**57**	**17**	**20**			**67**	**59**	**15**	**21**	*****	**-**	**-**	**-**
FEROZE WALA	NUMBER	83	39	16	26	6	7	55	44	12	13	-	-	-	-
	PERCENT	100	47	19	31			66	53	14	16	-	-	-	-
MURIDKE	NUMBER	181	77	20	27	7	8	128	120	32	33	1	-	-	1
	PERCENT	100	43	11	15			71	66	18	18	1	-	-	1
SAFDARABAD	NUMBER	50	50	11	-	6	9	37	36	2	14	-	-	-	-
	PERCENT	100	100	22	-			74	72	4	28	-	-	-	-
SHARAK PUR	NUMBER	110	64	9	4	8	10	84	71	17	35	-	-	-	-
	PERCENT	100	58	8	4			76	65	15	32	-	-	-	-
SHEIKHUPRA	NUMBER	156	99	45	59	8	7	86	73	24	24	1	-	-	-
	PERCENT	100	63	29	38			55	47	15	15	1	-	-	-
MULTAN DIVISION	**NUMBER**	**2,344**	**1311**	**201**	**578**	**8**	**9**	**1633**	**1284**	**491**	**458**	**18**	**22**	**1**	**2**
	PERCENT	**100**	**56**	**9**	**25**			**70**	**55**	**21**	**20**	**1**	**1**	**0**	**0**
KHANEWAL DISTRICT	**NUMBER**	**655**	**329**	**51**	**125**	**9**	**9**	**443**	**373**	**155**	**149**	**5**	**7**	**1**	**1**
	PERCENT	**100**	**50**	**8**	**19**			**68**	**57**	**24**	**23**	**1**	**1**	*****	*****
JAHANIAN	NUMBER	86	49	4	18	9	10	56	43	25	24	1	1	-	-
	PERCENT	100	57	5	21			65	50	29	28	1	1	-	-
KABIRWALA	NUMBER	255	108	22	62	9	10	166	134	65	55	1	3	1	1
	PERCENT	100	42	9	24			65	53	25	22	*	1	*	*
KHANEWAL	NUMBER	146	102	11	24	10	10	91	78	41	41	3	3	-	-
	PERCENT	100	70	8	16			62	53	28	28	2	2	-	-
MIAN CHANNU	NUMBER	168	70	14	21	7	7	130	118	24	29	-	-	-	-
	PERCENT	100	42	8	13			77	70	14	17	-	-	-	-
LODHRAN DISTRICT	**NUMBER**	**425**	**187**	**31**	**94**	**9**	**9**	**278**	**230**	**112**	**99**	**4**	**2**	**-**	**-**
	PERCENT	**100**	**44**	**7**	**22**			**65**	**54**	**26**	**23**	**1**	*****	**-**	**-**
DUNYAPUR	NUMBER	183	87	9	42	8	8	125	112	48	29	1	-	-	-
	PERCENT	100	48	5	23			68	61	26	16	1	-	-	-
KAHROR PACCA	NUMBER	101	36	8	19	11	12	50	42	40	38	3	2	-	-
	PERCENT	100	36	8	19			50	42	40	38	3	2	-	-
LODHRAN	NUMBER	141	64	14	33	8	10	103	76	24	32	-	-	-	-
	PERCENT	100	45	10	23			73	54	17	23	-	-	-	-
MULTAN DISTRICT	**NUMBER**	**505**	**259**	**62**	**178**	**7**	**9**	**366**	**248**	**75**	**74**	**2**	**4**	**-**	**1**
	PERCENT	**100**	**51**	**12**	**35**			**72**	**49**	**15**	**15**	*****	**1**	**-**	**-**
JALALPUR PIRWALA	NUMBER	109	66	10	24	9	12	72	49	27	35	-	-	-	1
	PERCENT	100	61	9	22			66	45	25	32	-	-	-	1
MULTAN CITY	NUMBER	33	17	2	13	5	6	29	18	2	2	-	-	-	-
	PERCENT	100	52	6	39			88	55	6	6	-	-	-	-
MULTAN SADDAR	NUMBER	278	141	38	116	7	7	211	137	28	22	1	3	-	-
	PERCENT	100	51	14	42			76	49	10	8	*	1	-	-
SHUJABAD	NUMBER	85	35	12	25	7	8	54	44	18	15	1	1	-	-
	PERCENT	100	41	14	29			64	52	21	18	1	1	-	-
VEHARI DISTRICT	**NUMBER**	**759**	**536**	**57**	**181**	**8**	**8**	**546**	**433**	**149**	**136**	**7**	**9**	**-**	**-**
	PERCENT	**100**	**71**	**8**	**24**			**72**	**57**	**20**	**18**	**1**	**1**	**-**	**-**
BUREWALA	NUMBER	226	165	25	40	8	9	152	133	48	52	1	1	-	-
	PERCENT	100	73	11	18			67	59	21	23	*	*	-	-
MAILSI	NUMBER	301	218	15	89	8	9	231	164	49	40	6	8	-	-
	PERCENT	100	72	5	30			77	54	16	13	2	3	-	-
VEHARI	NUMBER	232	153	17	52	8	7	163	136	52	44	-	-	-	-
	PERCENT	100	66	7	22			70	59	22	19	-	-	-	-

TABLE 5.1 : MOUZAS REPORTING VETERINARY FACILITIES

ADMINISTRATIVE UNIT		RURAL POPU-LATED MOUZAS	MOUZAS REPORTING			AVERAGE DISTANCE		MOUZAS BY DISTANCE (IN KM) FROM THE VETERINARY FACILITY							
								1- 10		11-25		26 – 50		51 & ABOVE	
			MOBILE VETERINARY FACILITY	VETERINARY CENTRE / DISPENSARY	PRIVTE FACILITY	VETERINARY DISPENSARY	PRIVATE FACILITY	VETERINARY CENTRE / DISPENSARY	PRIVATE FACILITY	VETERINARY CENTRE / DISPENSARY	PRIVATE FACILITY	VETERINARY CENTRE / DISPENSARY	PRIVATE FACILITY	VETERINARY CENTRE/ DISPENSARY	PRIVATE FACILITY
1		2	3	4	5	6	7	8	9	10	11	12	13	14	15
RAWALPINDI DIVISION	**NUMBER**	**2,306**	**983**	**323**	**415**	**8**	**10**	**1551**	**1316**	**398**	**483**	**32**	**88**	**2**	**4**
	PERCENT	**100**	**43**	**14**	**18**			**67**	**57**	**17**	**21**	**1**	**4**	**0**	**0**
ATTOCK DISTRICT	**NUMBER**	**405**	**120**	**69**	**50**	**9**	**11**	**235**	**212**	**92**	**120**	**9**	**23**	**-**	**-**
	PERCENT	**100**	**30**	**17**	**12**			**58**	**52**	**23**	**30**	**2**	**6**	**-**	**-**
ATTOCK	NUMBER	41	15	9	10	9	11	24	19	7	10	1	2	-	-
	PERCENT	100	37	22	24			59	46	17	24	2	5	-	-
FATEH JANG	NUMBER	108	40	14	13	9	12	64	48	29	41	1	6	-	-
	PERCENT	100	37	13	12			59	44	27	38	1	6	-	-
HASAN ABDAL	NUMBER	44	16	3	1	8	7	30	35	11	8	-	-	-	-
	PERCENT	100	36	7	2			68	80	25	18	-	-	-	-
HAZRO	NUMBER	74	10	11	6	4	5	60	63	3	5	-	-	-	-
	PERCENT	100	14	15	8			81	85	4	7	-	-	-	-
JAND	NUMBER	65	21	21	13	10	13	29	28	15	19	-	5	-	-
	PERCENT	100	32	32	20			45	43	23	29	-	8	-	-
PINDI GHEB	NUMBER	73	18	11	7	15	17	28	19	27	37	7	10	-	-
	PERCENT	100	25	15	10			38	26	37	51	10	14	-	-
CHAKWAL DISTRICT	**NUMBER**	**398**	**223**	**83**	**73**	**7**	**10**	**272**	**236**	**42**	**71**	**1**	**16**	**-**	**2**
	PERCENT	**100**	**56**	**21**	**18**			**68**	**59**	**11**	**18**	*****	**4**	**-**	**-**
CHAKWAL	NUMBER	225	101	38	31	7	10	165	142	22	38	-	13	-	1
	PERCENT	100	45	17	14			73	63	10	17	-	6	-	*
CHOA SAIDAN SHAH	NUMBER	42	30	10	5	5	10	30	24	2	13	-	-	-	-
	PERCENT	100	71	24	12			71	57	5	31	-	-	-	-
KALLAR KAHAR	NUMBER	49	25	9	12	8	7	32	30	8	7	-	-	-	-
	PERCENT	100	51	18	24			65	61	16	14	-	-	-	-
LAWA	NUMBER	17	14	7	10	6	7	9	6	1	1	-	-	-	-
	PERCENT	100	82	41	59			53	35	6	6	-	-	-	-
TALA GANG	NUMBER	65	53	19	15	8	12	36	34	9	12	1	3	-	1
	PERCENT	100	82	29	23			55	52	14	18	2	5	-	2
JHELUM DISTRICT	**NUMBER**	**526**	**264**	**57**	**127**	**7**	**9**	**395**	**306**	**68**	**80**	**5**	**12**	**1**	**1**
	PERCENT	**100**	**50**	**11**	**24**			**75**	**58**	**13**	**15**	**1**	**2**	*****	*****
DINA	NUMBER	122	69	14	35	6	8	96	70	12	17	-	-	-	-
	PERCENT	100	57	11	29			79	57	10	14	-	-	-	-
JHELUM	NUMBER	140	84	12	34	5	5	117	95	10	10	1	1	-	-
	PERCENT	100	60	9	24			84	68	7	7	1	1	-	-
PIND DADAN KHAN	NUMBER	118	44	15	21	6	8	92	76	10	19	1	2	-	-
	PERCENT	100	37	13	18			78	64	8	16	1	2	-	-
SOHAWA	NUMBER	146	67	16	37	10	13	90	65	36	34	3	9	1	1
	PERCENT	100	46	11	25			62	45	25	23	2	6	1	1
RAWALPINDI DISTRICT	**NUMBER**	**977**	**376**	**114**	**165**	**8**	**10**	**649**	**562**	**196**	**212**	**17**	**37**	**1**	**1**
	PERCENT	**100**	**38**	**12**	**17**			**66**	**58**	**20**	**22**	**2**	**4**	*****	*****
GUJAR KHAN	NUMBER	368	199	28	64	7	8	273	227	64	77	2	-	1	-
	PERCENT	100	54	8	17			74	62	17	21	1	-	*	-
KAHUTA	NUMBER	122	27	8	6	9	12	73	68	39	38	2	10	-	-
	PERCENT	100	22	7	5			60	56	32	31	2	8	-	-
KALLAR SAYADDAN	NUMBER	87	22	23	25	10	9	43	47	16	12	5	3	-	-
	PERCENT	100	25	26	29			49	54	18	14	6	3	-	-
KOTLI SATTIAN	NUMBER	32	11	11	11	12	29	8	3	13	6	-	12	-	-
	PERCENT	100	34	34	34			25	9	41	19	-	38	-	-
MURREE	NUMBER	33	4	1	-	16	21	10	7	16	17	6	9	-	-
	PERCENT	100	12	3	-			30	21	48	52	18	27	-	-
RAWALPINDI	NUMBER	298	107	38	55	7	8	224	192	34	47	2	3	-	1
	PERCENT	100	36	13	18			75	64	11	16	1	1	-	*
TAXILA	NUMBER	37	6	5	4	10	10	18	18	14	15	-	-	-	-
	PERCENT	100	16	14	11			49	49	38	41	-	-	-	-
SAHIWAL DIVISION	**NUMBER**	**1,916**	**960**	**209**	**354**	**7**	**8**	**1477**	**1243**	**223**	**296**	**5**	**21**	**2**	**2**
	PERCENT	**100**	**50**	**11**	**18**			**77**	**65**	**12**	**15**	**0**	**1**	**0**	**0**
OKARA DISTRICT	**NUMBER**	**854**	**401**	**96**	**141**	**7**	**8**	**666**	**543**	**86**	**155**	**4**	**14**	**2**	**1**
	PERCENT	**100**	**47**	**11**	**17**			**78**	**64**	**10**	**18**	*****	**2**	*****	*****
DEPALPUR	NUMBER	505	193	52	91	7	9	379	302	73	110	-	1	1	1
	PERCENT	100	38	10	18			75	60	14	22	-	*	*	*
OKARA	NUMBER	223	144	30	35	4	8	186	146	6	33	1	9	-	-
	PERCENT	100	65	13	16			83	65	3	15	*	4	-	-
RENALA KHURD	NUMBER	126	64	14	15	7	7	101	95	7	12	3	4	1	-
	PERCENT	100	51	11	12			80	75	6	10	2	3	1	-

TABLE 5.1 : MOUZAS REPORTING VETERINARY FACILITIES

ADMINISTRATIVE UNIT		RURAL POPU-LATED MOUZAS	MOUZAS REPORTING			AVERAGE DISTANCE		MOUZAS BY DISTANCE (IN KM) FROM THE VETERINARY FACILITY							
								1- 10		11-25		26 – 50		51 & ABOVE	
			MOBILE VETERINARY FACILITY	VETERINARY CENTRE / DISPENSARY	PRIVTE FACILITY	VETERINARY DISPENSARY	PRIVATE FACILITY	VETERINARY CENTRE / DISPENSARY	PRIVATE FACILITY	VETERINARY CENTRE / DISPENSARY	PRIVATE FACILITY	VETERINARY CENTRE / DISPENSARY	PRIVATE FACILITY	VETERINARY CENTRE/ DISPENSARY	PRIVATE FACILITY
1		2	3	4	5	6	7	8	9	10	11	12	13	14	15
PAKPATTAN DISTRICT	**NUMBER**	**553**	**385**	**38**	**104**	**7**	**7**	**435**	**361**	**80**	**83**	**-**	**5**	**-**	**-**
	PERCENT	**100**	**70**	**7**	**19**			**79**	**65**	**14**	**15**	**-**	**1**	**-**	**-**
ARIF WALA	NUMBER	245	163	19	72	7	6	193	151	33	21	-	1	-	-
	PERCENT	100	67	8	29			79	62	13	9	-	*	-	-
PAKPATTAN	NUMBER	308	222	19	32	7	8	242	210	47	62	-	4	-	-
	PERCENT	100	72	6	10			79	68	15	20	-	1	-	-
SAHIWAL DISTRICT	**NUMBER**	**509**	**174**	**75**	**109**	**6**	**7**	**376**	**339**	**57**	**58**	**1**	**2**	**-**	**1**
	PERCENT	**100**	**34**	**15**	**21**			**74**	**67**	**11**	**11**	*****	*****	**-**	**-**
CHICHAWATNI	NUMBER	236	89	45	72	7	8	161	137	29	25	1	1	-	1
	PERCENT	100	38	19	31			68	58	12	11	*	*	-	*
SAHIWAL	NUMBER	273	85	30	37	6	6	215	202	28	33	-	1	-	-
	PERCENT	100	31	11	14			79	74	10	12	-	*	-	-
SARGODHA DIVISION	**NUMBER**	**1,759**	**806**	**281**	**393**	**8**	**9**	**1159**	**985**	**281**	**330**	**38**	**42**	**-**	**9**
	PERCENT	**100**	**46**	**16**	**22**			**66**	**56**	**16**	**19**	**2**	**2**	**-**	**1**
BHAKKAR DISTRICT	**NUMBER**	**516**	**215**	**65**	**123**	**10**	**12**	**300**	**237**	**132**	**133**	**19**	**19**	**-**	**4**
	PERCENT	**100**	**42**	**13**	**24**			**58**	**46**	**26**	**26**	**4**	**4**	**-**	**-**
BHAKKAR TEHSIL	NUMBER	217	70	33	52	8	9	157	131	23	31	4	2	-	1
	PERCENT	100	32	15	24			72	60	11	14	2	1	-	*
DARYA KHAN TEHSIL	NUMBER	103	59	10	41	11	12	59	45	27	12	7	2	-	3
	PERCENT	100	57	10	40			57	44	26	12	7	2	-	3
KALUR KOT TEHSIL	NUMBER	92	40	14	23	9	14	53	31	25	32	-	6	-	-
	PERCENT	100	43	15	25			58	34	27	35	-	7	-	-
MANKERA TEHSIL	NUMBER	104	46	8	7	15	16	31	30	57	58	8	9	-	-
	PERCENT	100	44	8	7			30	29	55	56	8	9	-	-
KHUSHAB DISTRICT	**NUMBER**	**252**	**92**	**40**	**44**	**9**	**11**	**146**	**131**	**56**	**63**	**10**	**14**	**-**	**-**
	PERCENT	**100**	**37**	**16**	**17**			**58**	**52**	**22**	**25**	**4**	**6**	**-**	**-**
KHUSHAB	NUMBER	100	36	15	26	6	8	73	58	12	15	-	1	-	-
	PERCENT	100	36	15	26			73	58	12	15	-	1	-	-
NOORPUR	NUMBER	71	24	12	14	13	15	28	25	27	27	4	5	-	-
	PERCENT	100	34	17	20			39	35	38	38	6	7	-	-
NOWSHERA	NUMBER	28	10	7	3	9	10	15	16	5	9	1	-	-	-
	PERCENT	100	36	25	11			54	57	18	32	4	-	-	-
QUAIDABAD	NUMBER	53	22	6	1	10	11	30	32	12	12	5	8	-	-
	PERCENT	100	42	11	2			57	60	23	23	9	15	-	-
MIANWALI DISTRICT	**NUMBER**	**210**	**106**	**32**	**40**	**10**	**10**	**134**	**124**	**36**	**40**	**8**	**6**	**-**	**-**
	PERCENT	**100**	**50**	**15**	**19**			**64**	**59**	**17**	**19**	**4**	**3**	**-**	**-**
ISA KHEL	NUMBER	56	18	4	9	10	9	36	35	13	11	3	1	-	-
	PERCENT	100	32	7	16			64	63	23	20	5	2	-	-
MAINWALI	NUMBER	83	49	16	17	11	11	47	45	15	16	5	5	-	-
	PERCENT	100	59	19	20			57	54	18	19	6	6	-	-
PIPLAN	NUMBER	71	39	12	14	8	8	51	44	8	13	-	-	-	-
	PERCENT	100	55	17	20			72	62	11	18	-	-	-	-
SARGODHA DISTRICT	**NUMBER**	**781**	**393**	**144**	**186**	**6**	**7**	**579**	**493**	**57**	**94**	**1**	**3**	**-**	**5**
	PERCENT	**100**	**50**	**18**	**24**			**74**	**63**	**7**	**12**	*****	*****	**-**	**-**
BHALWAL	NUMBER	53	40	7	9	5	5	43	41	3	3	-	-	-	-
	PERCENT	100	75	13	17			81	77	6	6	-	-	-	-
BHERA	NUMBER	100	40	10	12	5	7	86	77	4	10	-	-	-	1
	PERCENT	100	40	10	12			86	77	4	10	-	-	-	1
KOT MOMIN	NUMBER	106	32	19	30	6	10	78	60	9	12	-	-	-	4
	PERCENT	100	30	18	28			74	57	8	11	-	-	-	4
SAHIWAL	NUMBER	140	46	22	35	6	7	105	90	13	15	-	-	-	-
	PERCENT	100	33	16	25			75	64	9	11	-	-	-	-
SARGODHA	NUMBER	193	69	53	64	6	8	125	95	15	33	-	1	-	-
	PERCENT	100	36	27	33			65	49	8	17	-	1	-	-
SHAHPUR	NUMBER	100	90	13	21	5	6	79	69	8	9	-	1	-	-
	PERCENT	100	90	13	21			79	69	8	9	-	1	-	-
SILLANWALI	NUMBER	89	76	20	15	6	7	63	61	5	12	1	1	-	-
	PERCENT	100	85	22	17			71	69	6	13	1	1	-	-

* VALUE LESS THAN 0.5

TABLE 5.2 : MOUZAS REOPRTING POULTRY / LIVESTOCK /DAIRY /FISH FARMS

ADMINISTRATIVE UNITS		RURAL POPULATED MOUZAS	POULTRY FRAM		LIVESTOCK / DAIRY FARM		FISH FARM		MOUZAS REPORTING NO FARM
			MOUZAS	FARMS	MOUZAS	FARMS	MOUZAS	FARMS	
1		2	3	4	5	6	7	8	9
ISLAMABAD	**NUMBER**	**84**	**32**	**381**	**24**	**109**	**1**	**1**	**39**
	PERCENT	**100**	**38**		**29**		**1**		**46**
PUNJAB	**NUMBER**	**23130**	**4932**	**13466**	**2070**	**6259**	**1720**	**12791**	**16602**
	PERCENT	**100**	**21**		**9**		**7**		**72**
BAHAWALPUR DIVISION	**NUMBER**	**3119**	**372**	**718**	**158**	**413**	**125**	**341**	**2584**
	PERCENT	**100**	**12**		**5**		**4**		**83**
BAHAWALNAGAR DISTRICT	**NUMBER**	**1043**	**87**	**148**	**31**	**101**	**66**	**195**	**882**
	PERCENT	**100**	**8**		**3**		**6**		**85**
BAHAWALNAGAR	NUMBER	235	19	27	8	18	20	65	198
	PERCENT	100	8		3		9		84
CHISHTIAN	NUMBER	212	21	39	5	11	2	2	185
	PERCENT	100	10		2		1		87
FORT ABBAS	NUMBER	169	15	27	6	42	9	12	144
	PERCENT	100	9		4		5		85
HAROONABAD	NUMBER	175	18	38	8	15	7	9	147
	PERCENT	100	10		5		4		84
MINCHINABAD	NUMBER	252	14	17	4	15	28	107	208
	PERCENT	100	6		2		11		83
BAHAWALPUR DISTRICT	**NUMBER**	**651**	**96**	**198**	**57**	**175**	**23**	**46**	**515**
	PERCENT	**100**	**15**		**9**		**4**		**79**
AHMADPUR EAST	NUMBER	186	20	37	3	53	3	10	163
	PERCENT	100	11		2		2		88
BAHAWALPUR SADDAR	NUMBER	114	32	66	24	55	2	2	73
	PERCENT	100	28		21		2		64
HASILPUR	NUMBER	106	24	65	8	19	4	5	75
	PERCENT	100	23		8		4		71
KHAIRPUR TAMEWALI	NUMBER	105	1	1	4	4	3	7	98
	PERCENT	100	1		4		3		93
YAZMAN	NUMBER	140	19	29	18	44	11	22	106
	PERCENT	100	14		13		8		76
CHOLISTAN	**NUMBER**	**323**	**-**	**-**	**1**	**1**	**2**	**2**	**320**
	PERCENT	**100**	**-**		*****		**1**		**99**
FORT ABBAS	NUMBER	46	-	-	1	1	-	-	45
	PERCENT	100	-		2		-		98
LIAQUATPUR	NUMBER	133	-	-	-	-	-	-	133
	PERCENT	100	-		-		-		100
YAZMAN	NUMBER	144	-	-	-	-	2	2	142
	PERCENT	100	-		-		1		99
RAHIM YAR KHAN DISTRICT	**NUMBER**	**1102**	**189**	**372**	**69**	**136**	**34**	**98**	**867**
	PERCENT	**100**	**17**		**6**		**3**		**79**
KHANPUR	NUMBER	252	38	84	18	38	7	21	202
	PERCENT	100	15		7		3		80
LIAQUATPUR	NUMBER	235	29	50	11	18	10	13	193
	PERCENT	100	12		5		4		82
RAHIM YAR KHAN	NUMBER	304	67	145	29	43	12	49	222
	PERCENT	100	22		10		4		73
SADIQABAD	NUMBER	311	55	93	11	37	5	15	250
	PERCENT	100	18		4		2		80
D.G.KHAN DIVISION	**NUMBER**	**2770**	**295**	**739**	**148**	**518**	**199**	**3575**	**2282**
	PERCENT	**100**	**11**		**5**		**7**		**82**
DERA GHAZI KHAN DISTRICT	**NUMBER**	**772**	**29**	**86**	**19**	**152**	**34**	**661**	**717**
	PERCENT	**100**	**4**		**2**		**4**		**93**

TABLE 5.2 : MOUZAS REOPRTING POULTRY / LIVESTOCK /DAIRY /FISH FARMS

ADMINISTRATIVE UNITS		RURAL POPULATED MOUZAS	POULTRY FRAM		LIVESTOCK / DAIRY FARM		FISH FARM		MOUZAS REPORTING NO FARM
			MOUZAS	FARMS	MOUZAS	FARMS	MOUZAS	FARMS	
1		2	3	4	5	6	7	8	9
DE-EXCLUDED AREA D.G KHAN	NUMBER	330	-	-	-	-	-	-	330
	PERCENT	100	-		-		-		100
DERA GHAZI KHAN	NUMBER	158	13	59	15	143	20	603	130
	PERCENT	100	8		9		13		82
KOT CHHUTTA	NUMBER	100	10	12	1	2	5	8	89
	PERCENT	100	10		1		5		89
TAUNSA	NUMBER	184	6	15	3	7	9	50	168
	PERCENT	100	3		2		5		91
LAYYAH DISTRICT	**NUMBER**	**651**	**139**	**345**	**60**	**148**	**10**	**15**	**479**
	PERCENT	**100**	**21**		**9**		**2**		**74**
CHOUBARA	NUMBER	120	11	28	4	17	1	1	106
	PERCENT	100	9		3		1		88
KAROR LAL ESAN	NUMBER	225	95	252	27	50	5	5	124
	PERCENT	100	42		12		2		55
LAYYAH	NUMBER	306	33	65	29	81	4	9	249
	PERCENT	100	11		9		1		81
MUZAFFARGARH DISTRICT	**NUMBER**	**891**	**117**	**291**	**61**	**206**	**139**	**2860**	**654**
	PERCENT	**100**	**13**		**7**		**16**		**73**
ALIPUR	NUMBER	97	3	4	2	5	5	20	87
	PERCENT	100	3		2		5		90
JATOI	NUMBER	73	-	-	2	2	1	5	70
	PERCENT	100	-		3		1		96
KOT ADDU	NUMBER	316	82	230	32	80	38	187	212
	PERCENT	100	26		10		12		67
MUZAFFARGARH	NUMBER	405	32	57	25	119	95	2648	285
	PERCENT	100	8		6		23		70
RAJANPUR DISTRICT	**NUMBER**	**456**	**10**	**17**	**8**	**12**	**16**	**39**	**432**
	PERCENT	**100**	**2**		**2**		**4**		**95**
DE-EXCLUDED AREA RAJANPUR	NUMBER	22	-	-	-	-	-	-	22
	PERCENT	100	-		-		-		100
JAMPUR	NUMBER	164	3	6	3	7	8	25	153
	PERCENT	100	2		2		5		93
RAJANPUR	NUMBER	199	7	11	5	5	6	10	188
	PERCENT	100	4		3		3		94
ROJHAN	NUMBER	71	-	-	-	-	2	4	69
	PERCENT	100	-		-		3		97
FAISALABAD DIVISION	**NUMBER**	**2321**	**621**	**2014**	**318**	**991**	**149**	**775**	**1511**
	PERCENT	**100**	**27**		**14**		**6**		**65**
CHINIOT DISTRICT	**NUMBER**	**339**	**34**	**49**	**14**	**25**	**11**	**25**	**287**
	PERCENT	**100**	**10**		**4**		**3**		**85**
BHAWANA	NUMBER	104	2	3	3	4	-	-	99
	PERCENT	100	2		3		-		95
CHINIOT	NUMBER	108	21	27	3	4	7	18	79
	PERCENT	100	19		3		6		73
LALIAN	NUMBER	127	11	19	8	17	4	7	109
	PERCENT	100	9		6		3		86
FAISALABAD DISTRICT	**NUMBER**	**782**	**309**	**1063**	**103**	**446**	**75**	**499**	**411**
	PERCENT	**100**	**40**		**13**		**10**		**53**
CHAK JHUMRA	NUMBER	65	21	65	4	8	28	230	24
	PERCENT	100	32		6		43		37
FAISALABAD CITY	NUMBER	2	1	2	1	12	-	-	1
	PERCENT	100	50		50		-		50

TABLE 5.2 : MOUZAS REOPRTING POULTRY / LIVESTOCK /DAIRY /FISH FARMS

ADMINISTRATIVE UNITS		RURAL POPULATED MOUZAS	POULTRY FRAM		LIVESTOCK / DAIRY FARM		FISH FARM		MOUZAS REPORTING NO FARM
			MOUZAS	FARMS	MOUZAS	FARMS	MOUZAS	FARMS	
1		2	3	4	5	6	7	8	9
FAISALABAD SADAR	NUMBER	171	111	322	45	171	17	34	43
	PERCENT	100	65		26		10		25
JARANWALA	NUMBER	259	76	403	24	208	22	213	167
	PERCENT	100	29		9		8		64
SAMMUNDRI	NUMBER	116	68	225	26	43	8	22	41
	PERCENT	100	59		22		7		35
TANDLIAN WALA	NUMBER	169	32	46	3	4	-	-	135
	PERCENT	100	19		2		-		80
JHANG DISTRICT	**NUMBER**	**668**	**47**	**115**	**49**	**136**	**29**	**161**	**570**
	PERCENT	**100**	**7**		**7**		**4**		**85**
18-HAZARI	NUMBER	102	4	13	1	1	3	3	95
	PERCENT	100	4		1		3		93
AHMADPUR SIAL	NUMBER	96	6	7	11	33	6	12	80
	PERCENT	100	6		11		6		83
JHANG	NUMBER	352	21	57	29	83	12	65	304
	PERCENT	100	6		8		3		86
SHORKOT	NUMBER	118	16	38	8	19	8	81	91
	PERCENT	100	14		7		7		77
TOBA TEK SINGH DISTRICT	**NUMBER**	**532**	**231**	**787**	**152**	**384**	**34**	**90**	**243**
	PERCENT	**100**	**43**		**29**		**6**		**46**
GOJRA	NUMBER	129	54	170	45	94	8	10	54
	PERCENT	100	42		35		6		42
KAMALIA	NUMBER	107	37	172	12	56	3	3	68
	PERCENT	100	35		11		3		64
PIRMAHAL	NUMBER	130	49	186	28	55	15	63	67
	PERCENT	100	38		22		12		52
TOBA TEK SINGH	NUMBER	166	91	259	67	179	8	14	54
	PERCENT	100	55		40		5		33
GUJRANWALA DIVISION	**NUMBER**	**5029**	**991**	**2222**	**289**	**896**	**494**	**4324**	**3681**
	PERCENT	**100**	**20**		**6**		**10**		**73**
GUJRANWALA DISTRICT	**NUMBER**	**749**	**229**	**575**	**74**	**337**	**134**	**1240**	**435**
	PERCENT	**100**	**31**		**10**		**18**		**58**
GUJRANWALA CITY	NUMBER	4	-	-	-	-	-	-	4
	PERCENT	100	-		-		-		100
GUJRANWALA SADDAR	NUMBER	168	70	181	17	117	15	25	89
	PERCENT	100	42		10		9		53
KAMOKE	NUMBER	167	45	85	9	35	15	22	114
	PERCENT	100	27		5		9		68
NOWSHERA VIRKAN	NUMBER	179	32	104	20	93	15	20	132
	PERCENT	100	18		11		8		74
WAZIRABAD	NUMBER	231	82	205	28	92	89	1173	96
	PERCENT	100	35		12		39		42
GUJRAT DISTRICT	**NUMBER**	**952**	**155**	**318**	**54**	**99**	**48**	**500**	**750**
	PERCENT	**100**	**16**		**6**		**5**		**79**
GUJRAT	NUMBER	463	92	181	34	63	30	293	346
	PERCENT	100	20		7		6		75
KHARIAN	NUMBER	395	43	86	11	22	16	205	335
	PERCENT	100	11		3		4		85
SARAI ALAMGIR	NUMBER	94	20	51	9	14	2	2	69
	PERCENT	100	21		10		2		73
HAFIZABAD DISTRICT	**NUMBER**	**381**	**50**	**103**	**16**	**93**	**51**	**640**	**287**
	PERCENT	**100**	**13**		**4**		**13**		**75**

TABLE 5.2 : MOUZAS REOPRTING POULTRY / LIVESTOCK /DAIRY /FISH FARMS

ADMINISTRATIVE UNITS		RURAL POPULATED MOUZAS	POULTRY FRAM		LIVESTOCK / DAIRY FARM		FISH FARM		MOUZAS REPORTING NO FARM
			MOUZAS	FARMS	MOUZAS	FARMS	MOUZAS	FARMS	
1		2	3	4	5	6	7	8	9
HAFIZABAD	NUMBER	189	34	83	12	89	38	521	124
	PERCENT	100	18		6		20		66
PINDI BHATTIAN	NUMBER	192	16	20	4	4	13	119	163
	PERCENT	100	8		2		7		85
MANDI BAHAUDDIN DISTRICT	**NUMBER**	**397**	**150**	**293**	**54**	**118**	**137**	**1724**	**178**
	PERCENT	**100**	**38**		**14**		**35**		**45**
MALAKWAL	NUMBER	82	35	72	24	64	20	204	42
	PERCENT	100	43		29		24		51
MANDI BAHAUDDIN	NUMBER	104	47	101	9	16	33	329	47
	PERCENT	100	45		9		32		45
PHALIA	NUMBER	211	68	120	21	38	84	1191	89
	PERCENT	100	32		10		40		42
NAROWAL DISTRICT	**NUMBER**	**1146**	**140**	**334**	**21**	**30**	**39**	**71**	**976**
	PERCENT	**100**	**12**		**2**		**3**		**85**
NAROWAL	NUMBER	336	74	183	8	15	19	42	250
	PERCENT	100	22		2		6		74
SHAKARGARH	NUMBER	511	48	112	6	8	4	5	458
	PERCENT	100	9		1		1		90
ZAFARWAL	NUMBER	299	18	39	7	7	16	24	268
	PERCENT	100	6		2		5		90
SIALKOT DISTRICT	**NUMBER**	**1404**	**267**	**599**	**70**	**219**	**85**	**149**	**1055**
	PERCENT	**100**	**19**		**5**		**6**		**75**
DASKA TEHSIL	NUMBER	244	74	164	26	77	23	46	148
	PERCENT	100	30		11		9		61
PASROOR TEHSIL	NUMBER	543	105	204	20	31	20	29	417
	PERCENT	100	19		4		4		77
SAMBRIAL TEHSIL	NUMBER	143	29	55	12	18	17	27	99
	PERCENT	100	20		8		12		69
SIALKOT TEHSIL	NUMBER	474	59	176	12	93	25	47	391
	PERCENT	100	12		3		5		82
LAHORE DIVISION	**NUMBER**	**1566**	**405**	**873**	**179**	**536**	**174**	**418**	**1058**
	PERCENT	**100**	**26**		**11**		**11**		**68**
KASUR DISTRICT	**NUMBER**	**601**	**165**	**355**	**69**	**113**	**42**	**79**	**409**
	PERCENT	**100**	**27**		**11**		**7**		**68**
CHUNIAN	NUMBER	178	25	66	13	21	11	24	144
	PERCENT	100	14		7		6		81
KASUR	NUMBER	223	50	109	23	39	14	29	164
	PERCENT	100	22		10		6		74
KOT RADHA KISHON	NUMBER	69	38	65	19	31	9	16	28
	PERCENT	100	55		28		13		41
PATTOKI	NUMBER	131	52	115	14	22	8	10	73
	PERCENT	100	40		11		6		56
NANKANA SAHIB DISTRICT	**NUMBER**	**385**	**70**	**200**	**19**	**34**	**49**	**87**	**286**
	PERCENT	**100**	**18**		**5**		**13**		**74**
NANKANA SAHIB	NUMBER	313	36	128	7	21	21	34	260
	PERCENT	100	12		2		7		83
SANGLA HILL	NUMBER	39	15	24	5	5	20	44	13
	PERCENT	100	38		13		51		33
SHAH KOT	NUMBER	33	19	48	7	8	8	9	13
	PERCENT	100	58		21		24		39
SHEIKHUPURA DISTRICT	**NUMBER**	**580**	**170**	**318**	**91**	**389**	**83**	**252**	**363**
	PERCENT	**100**	**29**		**16**		**14**		**63**

TABLE 5.2 : MOUZAS REOPRTING POULTRY / LIVESTOCK /DAIRY /FISH FARMS

ADMINISTRATIVE UNITS		RURAL POPULATED MOUZAS	POULTRY FRAM		LIVESTOCK / DAIRY FARM		FISH FARM		MOUZAS REPORTING NO FARM
			MOUZAS	FARMS	MOUZAS	FARMS	MOUZAS	FARMS	
1		2	3	4	5	6	7	8	9
FEROZE WALA	NUMBER	83	26	46	10	18	10	42	52
	PERCENT	100	31		12		12		63
MURIDKE	NUMBER	181	44	87	37	278	37	140	119
	PERCENT	100	24		20		20		66
SAFDARABAD	NUMBER	50	17	30	2	2	1	1	32
	PERCENT	100	34		4		2		64
SHARAK PUR	NUMBER	110	25	42	15	23	9	10	78
	PERCENT	100	23		14		8		71
SHEIKHUPRA	NUMBER	156	58	113	27	68	26	59	82
	PERCENT	100	37		17		17		53
MULTAN DIVISION	**NUMBER**	**2344**	**655**	**1507**	**407**	**1356**	**148**	**1284**	**1449**
	PERCENT	**100**	**28**		**17**		**6**		**62**
KHANEWAL DISTRICT	**NUMBER**	**655**	**189**	**477**	**108**	**382**	**73**	**490**	**383**
	PERCENT	**100**	**29**		**16**		**11**		**58**
JAHANIAN	NUMBER	86	37	77	21	42	6	10	41
	PERCENT	100	43		24		7		48
KABIRWALA	NUMBER	255	73	212	49	169	63	457	126
	PERCENT	100	29		19		25		49
KHANEWAL	NUMBER	146	47	133	29	109	3	22	85
	PERCENT	100	32		20		2		58
MIAN CHANNU	NUMBER	168	32	55	9	62	1	1	131
	PERCENT	100	19		5		1		78
LODHRAN DISTRICT	**NUMBER**	**425**	**103**	**186**	**61**	**162**	**12**	**18**	**293**
	PERCENT	**100**	**24**		**14**		**3**		**69**
DUNYAPUR	NUMBER	183	40	69	22	61	4	6	129
	PERCENT	100	22		12		2		70
KAHROR PACCA	NUMBER	101	17	24	11	37	2	2	79
	PERCENT	100	17		11		2		78
LODHRAN	NUMBER	141	46	93	28	64	6	10	85
	PERCENT	100	33		20		4		60
MULTAN DISTRICT	**NUMBER**	**505**	**140**	**315**	**85**	**436**	**38**	**733**	**314**
	PERCENT	**100**	**28**		**17**		**8**		**62**
JALALPUR PIRWALA	NUMBER	109	5	7	10	20	4	8	94
	PERCENT	100	5		9		4		86
MULTAN CITY	NUMBER	33	11	28	14	118	1	1	12
	PERCENT	100	33		42		3		36
MULTAN SADDAR	NUMBER	278	105	248	50	274	30	711	149
	PERCENT	100	38		18		11		54
SHUJABAD	NUMBER	85	19	32	11	24	3	13	59
	PERCENT	100	22		13		4		69
VEHARI DISTRICT	**NUMBER**	**759**	**223**	**529**	**153**	**376**	**25**	**43**	**459**
	PERCENT	**100**	**29**		**20**		**3**		**60**
BUREWALA	NUMBER	226	86	191	60	167	11	20	109
	PERCENT	100	38		27		5		48
MAILSI	NUMBER	301	68	199	59	134	6	7	205
	PERCENT	100	23		20		2		68
VEHARI	NUMBER	232	69	139	34	75	8	16	145
	PERCENT	100	30		15		3		63
RAWALPINDI DIVISION	**NUMBER**	**2306**	**785**	**3486**	**200**	**716**	**184**	**568**	**1400**
	PERCENT	**100**	**34**		**9**		**8**		**61**
ATTOCK DISTRICT	**NUMBER**	**405**	**172**	**1035**	**39**	**67**	**51**	**225**	**209**
	PERCENT	**100**	**42**		**10**		**13**		**52**

TABLE 5.2 : MOUZAS REOPRTING POULTRY / LIVESTOCK /DAIRY /FISH FARMS

ADMINISTRATIVE UNITS		RURAL POPULATED MOUZAS	POULTRY FRAM		LIVESTOCK / DAIRY FARM		FISH FARM		MOUZAS REPORTING NO FARM
			MOUZAS	FARMS	MOUZAS	FARMS	MOUZAS	FARMS	
1		2	3	4	5	6	7	8	9
ATTOCK	NUMBER	41	20	71	7	18	8	13	16
	PERCENT	100	49		17		20		39
FATEH JANG	NUMBER	108	52	150	11	14	14	62	52
	PERCENT	100	48		10		13		48
HASAN ABDAL	NUMBER	44	14	43	4	5	1	1	28
	PERCENT	100	32		9		2		64
HAZRO	NUMBER	74	22	48	11	23	1	1	52
	PERCENT	100	30		15		1		70
JAND	NUMBER	65	19	203	4	4	18	128	35
	PERCENT	100	29		6		28		54
PINDI GHEB	NUMBER	73	45	520	2	3	9	20	26
	PERCENT	100	62		3		12		36
CHAKWAL DISTRICT	**NUMBER**	**398**	**207**	**1136**	**34**	**73**	**39**	**132**	**181**
	PERCENT	**100**	**52**		**9**		**10**		**45**
CHAKWAL	NUMBER	225	119	402	17	35	25	57	99
	PERCENT	100	53		8		11		44
CHOA SAIDAN SHAH	NUMBER	42	17	63	2	2	-	-	24
	PERCENT	100	40		5		-		57
KALLAR KAHAR	NUMBER	49	26	105	2	3	2	2	23
	PERCENT	100	53		4		4		47
LAWA	NUMBER	17	13	251	4	13	2	11	3
	PERCENT	100	76		24		12		18
TALA GANG	NUMBER	65	32	315	9	20	10	62	32
	PERCENT	100	49		14		15		49
JHELUM DISTRICT	**NUMBER**	**526**	**79**	**201**	**9**	**11**	**24**	**51**	**429**
	PERCENT	**100**	**15**		**2**		**5**		**82**
DINA	NUMBER	122	13	21	-	-	1	1	109
	PERCENT	100	11		-		1		89
JHELUM	NUMBER	140	13	22	5	6	6	20	119
	PERCENT	100	9		4		4		85
PIND DADAN KHAN	NUMBER	118	14	18	2	3	5	7	100
	PERCENT	100	12		2		4		85
SOHAWA	NUMBER	146	39	140	2	2	12	23	101
	PERCENT	100	27		1		8		69
RAWALPINDI DISTRICT	**NUMBER**	**977**	**327**	**1114**	**118**	**565**	**70**	**160**	**581**
	PERCENT	**100**	**33**		**12**		**7**		**59**
GUJAR KHAN	NUMBER	368	136	467	28	41	19	42	219
	PERCENT	100	37		8		5		60
KAHUTA	NUMBER	122	35	147	11	23	9	15	80
	PERCENT	100	29		9		7		66
KALLAR SAYADDAN	NUMBER	87	37	148	10	35	7	13	48
	PERCENT	100	43		11		8		55
KOTLI SATTIAN	NUMBER	32	17	71	-	-	-	-	15
	PERCENT	100	53		-		-		47
MURREE	NUMBER	33	7	38	-	-	-	-	26
	PERCENT	100	21		-		-		79
RAWALPINDI	NUMBER	298	84	171	62	391	31	86	172
	PERCENT	100	28		21		10		58
TAXILA	NUMBER	37	11	72	7	75	4	4	21
	PERCENT	100	30		19		11		57
SAHIWAL DIVISION	**NUMBER**	**1916**	**377**	**822**	**245**	**549**	**61**	**131**	**1418**
	PERCENT	**100**	**20**		**13**		**3**		**74**

TABLE 5.2 : MOUZAS REOPRTING POULTRY / LIVESTOCK /DAIRY /FISH FARMS

ADMINISTRATIVE UNITS		RURAL POPULATED MOUZAS	POULTRY FRAM		LIVESTOCK / DAIRY FARM		FISH FARM		MOUZAS REPORTING NO FARM
			MOUZAS	FARMS	MOUZAS	FARMS	MOUZAS	FARMS	
1		2	3	4	5	6	7	8	9
OKARA DISTRICT	**NUMBER**	**854**	**184**	**361**	**89**	**192**	**24**	**65**	**629**
	PERCENT	**100**	**22**		**10**		**3**		**74**
DEPALPUR	NUMBER	505	100	199	55	125	17	32	374
	PERCENT	100	20		11		3		74
OKARA	NUMBER	223	52	99	18	30	3	3	164
	PERCENT	100	23		8		1		74
RENALA KHURD	NUMBER	126	32	63	16	37	4	30	91
	PERCENT	100	25		13		3		72
PAKPATTAN DISTRICT	**NUMBER**	**553**	**79**	**198**	**73**	**150**	**20**	**33**	**427**
	PERCENT	**100**	**14**		**13**		**4**		**77**
ARIF WALA	NUMBER	245	45	135	41	97	5	9	175
	PERCENT	100	18		17		2		71
PAKPATTAN	NUMBER	308	34	63	32	53	15	24	252
	PERCENT	100	11		10		5		82
SAHIWAL DISTRICT	**NUMBER**	**509**	**114**	**263**	**83**	**207**	**17**	**33**	**362**
	PERCENT	**100**	**22**		**16**		**3**		**71**
CHICHAWATNI	NUMBER	236	68	167	53	135	10	26	148
	PERCENT	100	29		22		4		63
SAHIWAL	NUMBER	273	46	96	30	72	7	7	214
	PERCENT	100	17		11		3		78
SARGODHA DIVISION	**NUMBER**	**1759**	**431**	**1085**	**126**	**284**	**186**	**1375**	**1219**
	PERCENT	**100**	**25**		**7**		**11**		**69**
BHAKKAR DISTRICT	**NUMBER**	**516**	**88**	**231**	**19**	**51**	**11**	**61**	**418**
	PERCENT	**100**	**17**		**4**		**2**		**81**
BHAKKAR TEHSIL	NUMBER	217	48	123	9	29	7	51	165
	PERCENT	100	22		4		3		76
DARYA KHAN TEHSIL	NUMBER	103	5	14	-	-	3	9	96
	PERCENT	100	5		-		3		93
KALUR KOT TEHSIL	NUMBER	92	11	37	6	6	1	1	77
	PERCENT	100	12		7		1		84
MANKERA TEHSIL	NUMBER	104	24	57	4	16	-	-	80
	PERCENT	100	23		4		-		77
KHUSHAB DISTRICT	**NUMBER**	**252**	**62**	**256**	**17**	**50**	**10**	**45**	**182**
	PERCENT	**100**	**25**		**7**		**4**		**72**
KHUSHAB	NUMBER	100	25	96	9	22	5	11	69
	PERCENT	100	25		9		5		69
NOORPUR	NUMBER	71	6	40	1	20	4	33	64
	PERCENT	100	8		1		6		90
NOWSHERA	NUMBER	28	21	108	3	4	1	1	7
	PERCENT	100	75		11		4		25
QUAIDABAD	NUMBER	53	10	12	4	4	-	-	42
	PERCENT	100	19		8		-		79
MIANWALI DISTRICT	**NUMBER**	**210**	**45**	**92**	**17**	**29**	**16**	**17**	**154**
	PERCENT	**100**	**21**		**8**		**8**		**73**
ISA KHEL	NUMBER	56	3	3	3	4	1	1	50
	PERCENT	100	5		5		2		89
MAINWALI	NUMBER	83	26	59	7	8	8	8	52
	PERCENT	100	31		8		10		63
PIPLAN	NUMBER	71	16	30	7	17	7	8	52
	PERCENT	100	23		10		10		73
SARGODHA DISTRICT	**NUMBER**	**781**	**236**	**506**	**73**	**154**	**149**	**1252**	**465**
	PERCENT	**100**	**30**		**9**		**19**		**60**

TABLE 5.2 : MOUZAS REOPRTING POULTRY / LIVESTOCK /DAIRY /FISH FARMS

ADMINISTRATIVE UNITS		RURAL POPULATED MOUZAS	POULTRY FRAM		LIVESTOCK / DAIRY FARM		FISH FARM		MOUZAS REPORTING NO FARM
			MOUZAS	FARMS	MOUZAS	FARMS	MOUZAS	FARMS	
1		2	3	4	5	6	7	8	9
BHALWAL	NUMBER	53	21	43	7	9	24	95	20
	PERCENT	100	40		13		45		38
BHERA	NUMBER	100	17	56	8	22	18	79	70
	PERCENT	100	17		8		18		70
KOT MOMIN	NUMBER	106	22	50	5	8	8	65	81
	PERCENT	100	21		5		8		76
SAHIWAL	NUMBER	140	34	61	12	26	46	803	74
	PERCENT	100	24		9		33		53
SARGODHA	NUMBER	193	117	251	22	33	41	151	69
	PERCENT	100	61		11		21		36
SHAHPUR	NUMBER	100	14	31	7	13	7	45	81
	PERCENT	100	14		7		7		81
SILLANWALI	NUMBER	89	11	14	12	43	5	14	70
	PERCENT	100	12		13		6		79

* VALUE LESS THAN 0.5

TABLE 6.1: MOUZAS REPORTING AVAILABILITY OF ELECTRICITY TO POPULATION FOR DOMESTIC USE

ADMINSTRATIVE UNIT		RURAL POPULATED MOUZAS	MOUZAS REPORTING AVAILABILITY OF ELECTRICITY				AVERAGE DISTANCE	MOUZAS BY DISTANCE (IN KM) FROM ELECTRICITY FACILITY			
			ALL	MOSTLY	SOME	NONE		1-10	11-25	26-50	51 AND AVOVE
1		2	3	4	5	6	7	8	9	10	11
ISLAMABAD	**NUMBER**	**84**	**78**	**6**	**-**	**-**	**-**	**-**	**-**	**-**	**-**
	PERCENT	**100**	**93**	**7**	**-**	**-**		**-**	**-**	**-**	**-**
PUNJAB	**NUMBER**	**23130**	**15015**	**5899**	**1245**	**971**	**12**	**669**	**161**	**116**	**25**
	PERCENT	**100**	**65**	**26**	**5**	**4**		**69**	**17**	**12**	**3**
BAHAWALPUR DIVISION	**NUMBER**	**3119**	**1536**	**1194**	**208**	**181**	**12**	**143**	**38**	**-**	**-**
	PERCENT	**100**	**49**	**38**	**7**	**6**		**79**	**21**	**0**	**0**
BAHAWALNAGAR DISTRICT	**NUMBER**	**1043**	**591**	**365**	**68**	**19**	**4**	**17**	**2**	**-**	**-**
	PERCENT	**100**	**57**	**35**	**7**	**2**		**89**	**11**	**-**	**-**
BAHAWALNAGAR	NUMBER	235	75	139	16	5	3	5	-	-	-
	PERCENT	100	32	59	7	2		100	-	-	-
CHISHTIAN	NUMBER	212	120	87	2	3	2	3	-	-	-
	PERCENT	100	57	41	1	1		100	-	-	-
FORT ABBAS	NUMBER	169	137	25	3	4	3	4	-	-	-
	PERCENT	100	81	15	2	2		100	-	-	-
HAROONABAD	NUMBER	175	128	46	1	-	-	-	-	-	-
	PERCENT	100	73	26	1	-		-	-	-	-
MINCHINABAD	NUMBER	252	131	68	46	7	5	5	2	-	-
	PERCENT	100	52	27	18	3		71	29	-	-
BAHAWALPUR DISTRICT	**NUMBER**	**651**	**303**	**308**	**38**	**2**	**4**	**2**	**-**	**-**	**-**
	PERCENT	**100**	**47**	**47**	**6**	*****		**100**	**-**	**-**	**-**
AHMADPUR EAST	NUMBER	186	34	132	20	-	-	-	-	-	-
	PERCENT	100	18	71	11	-		-	-	-	-
BAHAWALPUR SADDAR	NUMBER	114	49	54	11	-	-	-	-	-	-
	PERCENT	100	43	47	10	-		-	-	-	-
HASILPUR	NUMBER	106	75	30	1	-	-	-	-	-	-
	PERCENT	100	71	28	1	-		-	-	-	-
KHAIRPUR TAMEWALI	NUMBER	105	23	79	3	-	-	-	-	-	-
	PERCENT	100	22	75	3	-		-	-	-	-
YAZMAN	NUMBER	140	122	13	3	2	4	2	-	-	-
	PERCENT	100	87	9	2	1		100	-	-	-
CHOLISTAN	**NUMBER**	**323**	**16**	**100**	**67**	**140**	**8**	**108**	**32**	**-**	**-**
	PERCENT	**100**	**5**	**31**	**21**	**43**		**77**	**23**	**-**	**-**
FORT ABBAS	NUMBER	46	1	14	11	20	8	16	4	-	-
	PERCENT	100	2	30	24	43		80	20	-	-
LIAQUATPUR	NUMBER	133	2	54	23	54	5	47	7	-	-
	PERCENT	100	2	41	17	41		87	13	-	-
YAZMAN	NUMBER	144	13	32	33	66	10	45	21	-	-
	PERCENT	100	9	22	23	46		68	32	-	-
RAHIM YAR KHAN DISTRICT	**NUMBER**	**1102**	**626**	**421**	**35**	**20**	**7**	**16**	**4**	**-**	**-**
	PERCENT	**100**	**57**	**38**	**3**	**2**		**80**	**20**	**-**	**-**
KHANPUR	NUMBER	252	187	59	-	6	4	6	-	-	-
	PERCENT	100	74	23	-	2		100	-	-	-
LIAQUATPUR	NUMBER	235	94	123	16	2	10	1	1	-	-
	PERCENT	100	40	52	7	1		50	50	-	-
RAHIM YAR KHAN	NUMBER	304	158	134	9	3	5	3	-	-	-
	PERCENT	100	52	44	3	1		100	-	-	-
SADIQABAD	NUMBER	311	187	105	10	9	8	6	3	-	-
	PERCENT	100	60	34	3	3		67	33	-	-
D.G.KHAN DIVISION	**NUMBER**	**2770**	**589**	**1053**	**526**	**602**	**12**	**345**	**117**	**115**	**25**
	PERCENT	**100**	**21**	**38**	**19**	**22**		**57**	**19**	**19**	**4**
DERA GHAZI KHAN DISTRICT	**NUMBER**	**772**	**107**	**213**	**96**	**356**	**20**	**162**	**75**	**104**	**15**
	PERCENT	**100**	**14**	**28**	**12**	**46**		**46**	**21**	**29**	**4**
DE-EXCLUDED AREA D.G KHAN	NUMBER	330	10	12	20	288	23	97	72	104	15
	PERCENT	100	3	4	6	87		34	25	36	5
DERA GHAZI KHAN	NUMBER	158	30	88	25	15	6	14	1	-	-
	PERCENT	100	19	56	16	9		93	7	-	-

TABLE 6.1: MOUZAS REPORTING AVAILABILITY OF ELECTRICITY TO POPULATION FOR DOMESTIC USE

ADMINSTRATIVE UNIT		RURAL POPULATED MOUZAS	MOUZAS REPORTING AVAILABILITY OF ELECTRICITY				AVERAGE DISTANCE	MOUZAS BY DISTANCE (IN KM) FROM ELECTRICITY FACILITY			
			ALL	MOSTLY	SOME	NONE		1-10	11-25	26-50	51 AND AVOVE
1		2	3	4	5	6	7	8	9	10	11
KOT CHHUTTA	NUMBER	100	14	46	23	17	6	16	1	-	-
	PERCENT	100	14	46	23	17		94	6	-	-
TAUNSA	NUMBER	184	53	67	28	36	5	35	1	-	-
	PERCENT	100	29	36	15	20		97	3	-	-
LAYYAH DISTRICT	**NUMBER**	**651**	**226**	**271**	**98**	**56**	**6**	**49**	**5**	**2**	**-**
	PERCENT	**100**	**35**	**42**	**15**	**9**		**88**	**9**	**4**	**-**
CHOUBARA	NUMBER	120	26	30	37	27	4	27	-	-	-
	PERCENT	100	22	25	31	23		100	-	-	-
KAROR LAL ESAN	NUMBER	225	94	112	16	3	6	2	1	-	-
	PERCENT	100	42	50	7	1		67	33	-	-
LAYYAH	NUMBER	306	106	129	45	26	9	20	4	2	-
	PERCENT	100	35	42	15	8		77	15	8	-
MUZAFFARGARH DISTRICT	**NUMBER**	**891**	**227**	**420**	**182**	**62**	**9**	**51**	**10**	**-**	**1**
	PERCENT	**100**	**25**	**47**	**20**	**7**		**82**	**16**	**-**	**2**
ALIPUR	NUMBER	97	12	37	28	20	16	13	6	-	1
	PERCENT	100	12	38	29	21		65	30	-	5
JATOI	NUMBER	73	12	43	15	3	8	2	1	-	-
	PERCENT	100	16	59	21	4		67	33	-	-
KOT ADDU	NUMBER	316	91	148	58	19	6	16	3	-	-
	PERCENT	100	29	47	18	6		84	16	-	-
MUZAFFARGARH	NUMBER	405	112	192	81	20	4	20	-	-	-
	PERCENT	100	28	47	20	5		100	-	-	-
RAJANPUR DISTRICT	**NUMBER**	**456**	**29**	**149**	**150**	**128**	**15**	**83**	**27**	**9**	**9**
	PERCENT	**100**	**6**	**33**	**33**	**28**		**65**	**21**	**7**	**7**
DE-EXCLUDED AREA RAJANPUR	NUMBER	22	-	-	-	22	50	-	5	8	9
	PERCENT	100	-	-	-	100		-	23	36	41
JAMPUR	NUMBER	164	8	46	70	40	10	27	12	1	-
	PERCENT	100	5	28	43	24		68	30	3	-
RAJANPUR	NUMBER	199	17	83	54	45	5	43	2	-	-
	PERCENT	100	9	42	27	23		96	4	-	-
ROJHAN	NUMBER	71	4	20	26	21	9	13	8	-	-
	PERCENT	100	6	28	37	30		62	38	-	-
FAISALABAD DIVISION	**NUMBER**	**2321**	**1539**	**615**	**126**	**41**	**12**	**39**	**2**	**-**	**-**
	PERCENT	**100**	**66**	**26**	**5**	**2**		**95**	**5**	**0**	**0**
CHINIOT DISTRICT	**NUMBER**	**339**	**204**	**108**	**15**	**12**	**5**	**12**	**-**	**-**	**-**
	PERCENT	**100**	**60**	**32**	**4**	**4**		**100**	**-**	**-**	**-**
BHAWANA	NUMBER	104	74	25	3	2	4	2	-	-	-
	PERCENT	100	71	24	3	2		100	-	-	-
CHINIOT	NUMBER	108	74	25	3	6	4	6	-	-	-
	PERCENT	100	69	23	3	6		100	-	-	-
LALIAN	NUMBER	127	56	58	9	4	6	4	-	-	-
	PERCENT	100	44	46	7	3		100	-	-	-
FAISALABAD DISTRICT	**NUMBER**	**782**	**711**	**68**	**3**	**-**	**-**	**-**	**-**	**-**	**-**
	PERCENT	**100**	**91**	**9**	*****	**-**		**-**	**-**	**-**	**-**
CHAK JHUMRA	NUMBER	65	61	4	-	-	-	-	-	-	-
	PERCENT	100	94	6	-	-		-	-	-	-
FAISALABAD CITY	NUMBER	2	2	-	-	-	-	-	-	-	-
	PERCENT	100	100	-	-	-		-	-	-	-
FAISALABAD SADAR	NUMBER	171	166	5	-	-	-	-	-	-	-
	PERCENT	100	97	3	-	-		-	-	-	-
JARANWALA	NUMBER	259	240	18	1	-	-	-	-	-	-
	PERCENT	100	93	7	*	-		-	-	-	-
SAMMUNDRI	NUMBER	116	115	1	-	-	-	-	-	-	-
	PERCENT	100	99	1	-	-		-	-	-	-
TANDLIAN WALA	NUMBER	169	127	40	2	-	-	-	-	-	-
	PERCENT	100	75	24	1	-		-	-	-	-

TABLE 6.1: MOUZAS REPORTING AVAILABILITY OF ELECTRICITY TO POPULATION FOR DOMESTIC USE

ADMINSTRATIVE UNIT		RURAL POPULATED MOUZAS	MOUZAS REPORTING AVAILABILITY OF ELECTRICITY				AVERAGE DISTANCE	MOUZAS BY DISTANCE (IN KM) FROM ELECTRICITY FACILITY			
			ALL	MOSTLY	SOME	NONE		1-10	11-25	26-50	51 AND AVOVE
1		2	3	4	5	6	7	8	9	10	11
JHANG DISTRICT	**NUMBER**	**668**	**174**	**365**	**105**	**24**	**5**	**22**	**2**	**-**	**-**
	PERCENT	**100**	**26**	**55**	**16**	**4**		**92**	**8**	**-**	**-**
18-HAZARI	NUMBER	102	33	38	27	4	3	4	-	-	-
	PERCENT	100	32	37	26	4		100	-	-	-
AHMADPUR SIAL	NUMBER	96	9	69	15	3	5	3	-	-	-
	PERCENT	100	9	72	16	3		100	-	-	-
JHANG	NUMBER	352	90	197	51	14	4	14	-	-	-
	PERCENT	100	26	56	14	4		100	-	-	-
SHORKOT	NUMBER	118	42	61	12	3	12	1	2	-	-
	PERCENT	100	36	52	10	3		33	67	-	-
TOBA TEK SINGH DISTRICT	**NUMBER**	**532**	**450**	**74**	**3**	**5**	**2**	**5**	**-**	**-**	**-**
	PERCENT	**100**	**85**	**14**	**1**	**1**		**100**	**-**	**-**	**-**
GOJRA	NUMBER	129	118	10	1	-	-	-	-	-	-
	PERCENT	100	91	8	1	-		-	-	-	-
KAMALIA	NUMBER	107	87	17	1	2	3	2	-	-	-
	PERCENT	100	81	16	1	2		100	-	-	-
PIRMAHAL	NUMBER	130	102	25	1	2	2	2	-	-	-
	PERCENT	100	78	19	1	2		100	-	-	-
TOBA TEK SINGH	NUMBER	166	143	22	-	1	2	1	-	-	-
	PERCENT	100	86	13	-	1		100	-	-	-
GUJRANWALA DIVISION	**NUMBER**	**5029**	**4760**	**242**	**19**	**8**	**12**	**7**	**1**	**-**	**-**
	PERCENT	**100**	**95**	**5**	**0**	**0**		**88**	**13**	**0**	**0**
GUJRANWALA DISTRICT	**NUMBER**	**749**	**716**	**32**	**1**	**-**	**-**	**-**	**-**	**-**	**-**
	PERCENT	**100**	**96**	**4**	*****	**-**		**-**	**-**	**-**	**-**
GUJRANWALA CITY	NUMBER	4	-	4	-	-	-	-	-	-	-
	PERCENT	100	-	100	-	-		-	-	-	-
GUJRANWALA SADDAR	NUMBER	168	153	15	-	-	-	-	-	-	-
	PERCENT	100	91	9	-	-		-	-	-	-
KAMOKE	NUMBER	167	161	5	1	-	-	-	-	-	-
	PERCENT	100	96	3	1	-		-	-	-	-
NOWSHERA VIRKAN	NUMBER	179	171	8	-	-	-	-	-	-	-
	PERCENT	100	96	4	-	-		-	-	-	-
WAZIRABAD	NUMBER	231	231	-	-	-	-	-	-	-	-
	PERCENT	100	100	-	-	-		-	-	-	-
GUJRAT DISTRICT	**NUMBER**	**952**	**925**	**21**	**5**	**1**	**3**	**1**	**-**	**-**	**-**
	PERCENT	**100**	**97**	**2**	**1**	*****		**100**	**-**	**-**	**-**
GUJRAT	NUMBER	463	446	13	4	-	-	-	-	-	-
	PERCENT	100	96	3	1	-		-	-	-	-
KHARIAN	NUMBER	395	388	5	1	1	3	1	-	-	-
	PERCENT	100	98	1	*	*		100	-	-	-
SARAI ALAMGIR	NUMBER	94	91	3	-	-	-	-	-	-	-
	PERCENT	100	97	3	-	-		-	-	-	-
HAFIZABAD DISTRICT	**NUMBER**	**381**	**346**	**29**	**2**	**4**	**5**	**4**	**-**	**-**	**-**
	PERCENT	**100**	**91**	**8**	**1**	**1**		**100**	**-**	**-**	**-**
HAFIZABAD	NUMBER	189	177	10	1	1	2	1	-	-	-
	PERCENT	100	94	5	1	1		100	-	-	-
PINDI BHATTIAN	NUMBER	192	169	19	1	3	6	3	-	-	-
	PERCENT	100	88	10	1	2		100	-	-	-
MANDI BAHAUDDIN DISTRICT	**NUMBER**	**397**	**326**	**67**	**4**	**-**	**-**	**-**	**-**	**-**	**-**
	PERCENT	**100**	**82**	**17**	**1**	**-**		**-**	**-**	**-**	**-**
MALAKWAL	NUMBER	82	53	28	1	-	-	-	-	-	-
	PERCENT	100	65	34	1	-		-	-	-	-
MANDI BAHAUDDIN	NUMBER	104	88	15	1	-	-	-	-	-	-
	PERCENT	100	85	14	1	-		-	-	-	-
PHALIA	NUMBER	211	185	24	2	-	-	-	-	-	-
	PERCENT	100	88	11	1	-		-	-	-	-

TABLE 6.1: MOUZAS REPORTING AVAILABILITY OF ELECTRICITY TO POPULATION FOR DOMESTIC USE

ADMINSTRATIVE UNIT		RURAL POPULATED MOUZAS	MOUZAS REPORTING AVAILABILITY OF ELECTRICITY				AVERAGE DISTANCE	MOUZAS BY DISTANCE (IN KM) FROM ELECTRICITY FACILITY			
			ALL	MOSTLY	SOME	NONE		1-10	11-25	26-50	51 AND AVOVE
1		2	3	4	5	6	7	8	9	10	11
NAROWAL DISTRICT	**NUMBER**	**1146**	**1092**	**45**	**6**	**3**	**12**	**2**	**1**	**-**	**-**
	PERCENT	**100**	**95**	**4**	**1**	*****		**67**	**33**	**-**	**-**
NAROWAL	NUMBER	336	316	19	1	-	-	-	-	-	-
	PERCENT	100	94	6	*	-		-	-	-	-
SHAKARGARH	NUMBER	511	491	15	3	2	18	1	1	-	-
	PERCENT	100	96	3	1	*		50	50	-	-
ZAFARWAL	NUMBER	299	285	11	2	1	1	1	-	-	-
	PERCENT	100	95	4	1	*		100	-	-	-
SIALKOT DISTRICT	**NUMBER**	**1404**	**1355**	**48**	**1**	**-**	**-**	**-**	**-**	**-**	**-**
	PERCENT	**100**	**97**	**3**	*****	**-**		**-**	**-**	**-**	**-**
DASKA TEHSIL	NUMBER	244	242	2	-	-	-	-	-	-	-
	PERCENT	100	99	1	-	-		-	-	-	-
PASROOR TEHSIL	NUMBER	543	526	17	-	-	-	-	-	-	-
	PERCENT	100	97	3	-	-		-	-	-	-
SAMBRIAL TEHSIL	NUMBER	143	137	6	-	-	-	-	-	-	-
	PERCENT	100	96	4	-	-		-	-	-	-
SIALKOT TEHSIL	NUMBER	474	450	23	1	-	-	-	-	-	-
	PERCENT	100	95	5	*	-		-	-	-	-
LAHORE DIVISION	**NUMBER**	**1566**	**1348**	**173**	**33**	**12**	**12**	**12**	**-**	**-**	**-**
	PERCENT	**100**	**86**	**11**	**2**	**1**		**100**	**0**	**0**	**0**
KASUR DISTRICT	**NUMBER**	**601**	**490**	**75**	**29**	**7**	**3**	**7**	**-**	**-**	**-**
	PERCENT	**100**	**82**	**12**	**5**	**1**		**100**	**-**	**-**	**-**
CHUNIAN	NUMBER	178	142	17	16	3	3	3	-	-	-
	PERCENT	100	80	10	9	2		100	-	-	-
KASUR	NUMBER	223	203	13	5	2	3	2	-	-	-
	PERCENT	100	91	6	2	1		100	-	-	-
KOT RADHA KISHON	NUMBER	69	64	5	-	-	-	-	-	-	-
	PERCENT	100	93	7	-	-		-	-	-	-
PATTOKI	NUMBER	131	81	40	8	2	3	2	-	-	-
	PERCENT	100	62	31	6	2		100	-	-	-
NANKANA SAHIB DISTRICT	**NUMBER**	**385**	**315**	**66**	**3**	**1**	**1**	**1**	**-**	**-**	**-**
	PERCENT	**100**	**82**	**17**	**1**	*****		**100**	**-**	**-**	**-**
NANKANA SAHIB	NUMBER	313	256	53	3	1	1	1	-	-	-
	PERCENT	100	82	17	1	*		100	-	-	-
SANGLA HILL	NUMBER	39	27	12	-	-	-	-	-	-	-
	PERCENT	100	69	31	-	-		-	-	-	-
SHAH KOT	NUMBER	33	32	1	-	-	-	-	-	-	-
	PERCENT	100	97	3	-	-		-	-	-	-
SHEIKHUPURA DISTRICT	**NUMBER**	**580**	**543**	**32**	**1**	**4**	**4**	**4**	**-**	**-**	**-**
	PERCENT	**100**	**94**	**6**	*****	**1**		**100**	**-**	**-**	**-**
FEROZE WALA	NUMBER	83	76	6	-	1	2	1	-	-	-
	PERCENT	100	92	7	-	1		100	-	-	-
MURIDKE	NUMBER	181	165	14	1	1	3	1	-	-	-
	PERCENT	100	91	8	1	1		100	-	-	-
SAFDARABAD	NUMBER	50	49	1	-	-	-	-	-	-	-
	PERCENT	100	98	2	-	-		-	-	-	-
SHARAK PUR	NUMBER	110	109	-	-	1	1	1	-	-	-
	PERCENT	100	99	-	-	1		100	-	-	-
SHEIKHUPRA	NUMBER	156	144	11	-	1	10	1	-	-	-
	PERCENT	100	92	7	-	1		100	-	-	-
MULTAN DIVISION	**NUMBER**	**2344**	**1191**	**1000**	**129**	**24**	**12**	**24**	**-**	**-**	**-**
	PERCENT	**100**	**51**	**43**	**6**	**1**		**100**	**0**	**0**	**0**
KHANEWAL DISTRICT	**NUMBER**	**655**	**341**	**262**	**43**	**9**	**2**	**9**	**-**	**-**	**-**
	PERCENT	**100**	**52**	**40**	**7**	**1**		**100**	**-**	**-**	**-**
JAHANIAN	NUMBER	86	69	15	2	-	-	-	-	-	-
	PERCENT	100	80	17	2	-		-	-	-	-

TABLE 6.1: MOUZAS REPORTING AVAILABILITY OF ELECTRICITY TO POPULATION FOR DOMESTIC USE

ADMINSTRATIVE UNIT		RURAL POPULATED MOUZAS	MOUZAS REPORTING AVAILABILITY OF ELECTRICITY				AVERAGE DISTANCE	MOUZAS BY DISTANCE (IN KM) FROM ELECTRICITY FACILITY			
			ALL	MOSTLY	SOME	NONE		1-10	11-25	26-50	51 AND AVOVE
1		2	3	4	5	6	7	8	9	10	11
KABIRWALA	NUMBER	255	118	97	34	6	2	6	-	-	-
	PERCENT	100	46	38	13	2		100	-	-	-
KHANEWAL	NUMBER	146	91	53	2	-	-	-	-	-	-
	PERCENT	100	62	36	1	-		-	-	-	-
MIAN CHANNU	NUMBER	168	63	97	5	3	3	3	-	-	-
	PERCENT	100	38	58	3	2		100	-	-	-
LODHRAN DISTRICT	**NUMBER**	**425**	**140**	**250**	**29**	**6**	**3**	**6**	**-**	**-**	**-**
	PERCENT	**100**	**33**	**59**	**7**	**1**		**100**	**-**	**-**	**-**
DUNYAPUR	NUMBER	183	86	85	11	1	1	1	-	-	-
	PERCENT	100	47	46	6	1		100	-	-	-
KAHROR PACCA	NUMBER	101	17	76	8	-	-	-	-	-	-
	PERCENT	100	17	75	8	-		-	-	-	-
LODHRAN	NUMBER	141	37	89	10	5	3	5	-	-	-
	PERCENT	100	26	63	7	4		100	-	-	-
MULTAN DISTRICT	**NUMBER**	**505**	**275**	**199**	**25**	**6**	**4**	**6**	**-**	**-**	**-**
	PERCENT	**100**	**54**	**39**	**5**	**1**		**100**	**-**	**-**	**-**
JALALPUR PIRWALA	NUMBER	109	57	47	4	1	8	1	-	-	-
	PERCENT	100	52	43	4	1		100	-	-	-
MULTAN CITY	NUMBER	33	17	15	1	-	-	-	-	-	-
	PERCENT	100	52	45	3	-		-	-	-	-
MULTAN SADDAR	NUMBER	278	162	98	13	5	3	5	-	-	-
	PERCENT	100	58	35	5	2		100	-	-	-
SHUJABAD	NUMBER	85	39	39	7	-	-	-	-	-	-
	PERCENT	100	46	46	8	-		-	-	-	-
VEHARI DISTRICT	**NUMBER**	**759**	**435**	**289**	**32**	**3**	**5**	**3**	**-**	**-**	**-**
	PERCENT	**100**	**57**	**38**	**4**	*****		**100**	**-**	**-**	**-**
BUREWALA	NUMBER	226	195	27	2	2	5	2	-	-	-
	PERCENT	100	86	12	1	1		100	-	-	-
MAILSI	NUMBER	301	126	162	12	1	5	1	-	-	-
	PERCENT	100	42	54	4	*		100	-	-	-
VEHARI	NUMBER	232	114	100	18	-	-	-	-	-	-
	PERCENT	100	49	43	8	-		-	-	-	-
RAWALPINDI DIVISION	**NUMBER**	**2306**	**1718**	**554**	**23**	**11**	**12**	**10**	**1**	**-**	**-**
	PERCENT	**100**	**75**	**24**	**1**	**0**		**91**	**9**	**0**	**0**
ATTOCK DISTRICT	**NUMBER**	**405**	**195**	**199**	**10**	**1**	**1**	**1**	**-**	**-**	**-**
	PERCENT	**100**	**48**	**49**	**2**	*****		**100**	**-**	**-**	**-**
ATTOCK	NUMBER	41	20	21	-	-	-	-	-	-	-
	PERCENT	100	49	51	-	-		-	-	-	-
FATEH JANG	NUMBER	108	43	61	4	-	-	-	-	-	-
	PERCENT	100	40	56	4	-		-	-	-	-
HASAN ABDAL	NUMBER	44	30	14	-	-	-	-	-	-	-
	PERCENT	100	68	32	-	-		-	-	-	-
HAZRO	NUMBER	74	56	18	-	-	-	-	-	-	-
	PERCENT	100	76	24	-	-		-	-	-	-
JAND	NUMBER	65	17	42	6	-	-	-	-	-	-
	PERCENT	100	26	65	9	-		-	-	-	-
PINDI GHEB	NUMBER	73	29	43	-	1	1	1	-	-	-
	PERCENT	100	40	59	-	1		100	-	-	-
CHAKWAL DISTRICT	**NUMBER**	**398**	**254**	**130**	**11**	**3**	**8**	**3**	**-**	**-**	**-**
	PERCENT	**100**	**64**	**33**	**3**	**1**		**100**	**-**	**-**	**-**
CHAKWAL	NUMBER	225	167	53	4	1	8	1	-	-	-
	PERCENT	100	74	24	2	*		100	-	-	-
CHOA SAIDAN SHAH	NUMBER	42	37	4	-	1	6	1	-	-	-
	PERCENT	100	88	10	-	2		100	-	-	-
KALLAR KAHAR	NUMBER	49	22	23	4	-	-	-	-	-	-
	PERCENT	100	45	47	8	-		-	-	-	-

TABLE 6.1: MOUZAS REPORTING AVAILABILITY OF ELECTRICITY TO POPULATION FOR DOMESTIC USE

ADMINSTRATIVE UNIT		RURAL POPULATED MOUZAS	MOUZAS REPORTING AVAILABILITY OF ELECTRICITY				AVERAGE DISTANCE	MOUZAS BY DISTANCE (IN KM) FROM ELECTRICITY FACILITY			
			ALL	MOSTLY	SOME	NONE		1-10	11-25	26-50	51 AND AVOVE
1		2	3	4	5	6	7	8	9	10	11
LAWA	NUMBER	17	3	13	1	-	-	-	-	-	-
	PERCENT	100	18	76	6	-		-	-	-	-
TALA GANG	NUMBER	65	25	37	2	1	10	1	-	-	-
	PERCENT	100	38	57	3	2		100	-	-	-
JHELUM DISTRICT	**NUMBER**	**526**	**453**	**67**	**1**	**5**	**2**	**5**	**-**	**-**	**-**
	PERCENT	**100**	**86**	**13**	*****	**1**		**100**	**-**	**-**	**-**
DINA	NUMBER	122	117	4	-	1	1	1	-	-	-
	PERCENT	100	96	3	-	1		100	-	-	-
JHELUM	NUMBER	140	131	8	-	1	2	1	-	-	-
	PERCENT	100	94	6	-	1		100	-	-	-
PIND DADAN KHAN	NUMBER	118	88	26	1	3	3	3	-	-	-
	PERCENT	100	75	22	1	3		100	-	-	-
SOHAWA	NUMBER	146	117	29	-	-	-	-	-	-	-
	PERCENT	100	80	20	-	-		-	-	-	-
RAWALPINDI DISTRICT	**NUMBER**	**977**	**816**	**158**	**1**	**2**	**7**	**1**	**1**	**-**	**-**
	PERCENT	**100**	**84**	**16**	*****	*****		**50**	**50**	**-**	**-**
GUJAR KHAN	NUMBER	368	348	20	-	-	-	-	-	-	-
	PERCENT	100	95	5	-	-		-	-	-	-
KAHUTA	NUMBER	122	94	28	-	-	-	-	-	-	-
	PERCENT	100	77	23	-	-		-	-	-	-
KALLAR SAYADDAN	NUMBER	87	79	8	-	-	-	-	-	-	-
	PERCENT	100	91	9	-	-		-	-	-	-
KOTLI SATTIAN	NUMBER	32	6	26	-	-	-	-	-	-	-
	PERCENT	100	19	81	-	-		-	-	-	-
MURREE	NUMBER	33	32	-	-	1	11	-	1	-	-
	PERCENT	100	97	-	-	3		-	100	-	-
RAWALPINDI	NUMBER	298	225	71	1	1	2	1	-	-	-
	PERCENT	100	76	24	*	*		100	-	-	-
TAXILA	NUMBER	37	32	5	-	-	-	-	-	-	-
	PERCENT	100	86	14	-	-		-	-	-	-
SAHIWAL DIVISION	**NUMBER**	**1916**	**1422**	**410**	**70**	**14**	**12**	**14**	**-**	**-**	**-**
	PERCENT	**100**	**74**	**21**	**4**	**1**		**100**	**0**	**0**	**0**
OKARA DISTRICT	**NUMBER**	**854**	**595**	**205**	**43**	**11**	**4**	**11**	**-**	**-**	**-**
	PERCENT	**100**	**70**	**24**	**5**	**1**		**100**	**-**	**-**	**-**
DEPALPUR	NUMBER	505	324	145	25	11	4	11	-	-	-
	PERCENT	100	64	29	5	2		100	-	-	-
OKARA	NUMBER	223	152	54	17	-	-	-	-	-	-
	PERCENT	100	68	24	8	-		-	-	-	-
RENALA KHURD	NUMBER	126	119	6	1	-	-	-	-	-	-
	PERCENT	100	94	5	1	-		-	-	-	-
PAKPATTAN DISTRICT	**NUMBER**	**553**	**416**	**122**	**14**	**1**	**2**	**1**	**-**	**-**	**-**
	PERCENT	**100**	**75**	**22**	**3**	*****		**100**	**-**	**-**	**-**
ARIF WALA	NUMBER	245	212	30	2	1	2	1	-	-	-
	PERCENT	100	87	12	1	*		100	-	-	-
PAKPATTAN	NUMBER	308	204	92	12	-	-	-	-	-	-
	PERCENT	100	66	30	4	-		-	-	-	-
SAHIWAL DISTRICT	**NUMBER**	**509**	**411**	**83**	**13**	**2**	**4**	**2**	**-**	**-**	**-**
	PERCENT	**100**	**81**	**16**	**3**	*****		**100**	**-**	**-**	**-**
CHICHAWATNI	NUMBER	236	189	41	5	1	2	1	-	-	-
	PERCENT	100	80	17	2	*		100	-	-	-
SAHIWAL	NUMBER	273	222	42	8	1	5	1	-	-	-
	PERCENT	100	81	15	3	*		100	-	-	-
SARGODHA DIVISION	**NUMBER**	**1759**	**912**	**658**	**111**	**78**	**12**	**75**	**2**	**1**	**-**
	PERCENT	**100**	**52**	**37**	**6**	**4**		**96**	**3**	**1**	**0**
BHAKKAR DISTRICT	**NUMBER**	**516**	**147**	**260**	**67**	**42**	**5**	**40**	**1**	**1**	**-**
	PERCENT	**100**	**28**	**50**	**13**	**8**		**95**	**2**	**2**	**-**

TABLE 6.1: MOUZAS REPORTING AVAILABILITY OF ELECTRICITY TO POPULATION FOR DOMESTIC USE

ADMINSTRATIVE UNIT		RURAL POPULATED MOUZAS	MOUZAS REPORTING AVAILABILITY OF ELECTRICITY				AVERAGE DISTANCE	MOUZAS BY DISTANCE (IN KM) FROM ELECTRICITY FACILITY			
			ALL	MOSTLY	SOME	NONE		1-10	11-25	26-50	51 AND AVOVE
1		2	3	4	5	6	7	8	9	10	11
BHAKKAR TEHSIL	NUMBER	217	40	155	19	3	7	3	-	-	-
	PERCENT	100	18	71	9	1		100	-	-	-
DARYA KHAN TEHSIL	NUMBER	103	60	33	7	3	2	3	-	-	-
	PERCENT	100	58	32	7	3		100	-	-	-
KALUR KOT TEHSIL	NUMBER	92	41	31	7	13	3	13	-	-	-
	PERCENT	100	45	34	8	14		100	-	-	-
MANKERA TEHSIL	NUMBER	104	6	41	34	23	6	21	1	1	-
	PERCENT	100	6	39	33	22		91	4	4	-
KHUSHAB DISTRICT	**NUMBER**	**252**	**128**	**80**	**24**	**20**	**4**	**20**	**-**	**-**	**-**
	PERCENT	**100**	**51**	**32**	**10**	**8**		**100**	**-**	**-**	**-**
KHUSHAB	NUMBER	100	54	34	8	4	2	4	-	-	-
	PERCENT	100	54	34	8	4		100	-	-	-
NOORPUR	NUMBER	71	19	23	15	14	4	14	-	-	-
	PERCENT	100	27	32	21	20		100	-	-	-
NOWSHERA	NUMBER	28	11	17	-	-	-	-	-	-	-
	PERCENT	100	39	61	-	-		-	-	-	-
QUAIDABAD	NUMBER	53	44	6	1	2	3	2	-	-	-
	PERCENT	100	83	11	2	4		100	-	-	-
MIANWALI DISTRICT	**NUMBER**	**210**	**67**	**115**	**14**	**14**	**5**	**13**	**1**	**-**	**-**
	PERCENT	**100**	**32**	**55**	**7**	**7**		**93**	**7**	**-**	**-**
ISA KHEL	NUMBER	56	14	30	4	8	4	8	-	-	-
	PERCENT	100	25	54	7	14		100	-	-	-
MAINWALI	NUMBER	83	19	54	4	6	7	5	1	-	-
	PERCENT	100	23	65	5	7		83	17	-	-
PIPLAN	NUMBER	71	34	31	6	-	-	-	-	-	-
	PERCENT	100	48	44	8	-		-	-	-	-
SARGODHA DISTRICT	**NUMBER**	**781**	**570**	**203**	**6**	**2**	**3**	**2**	**-**	**-**	**-**
	PERCENT	**100**	**73**	**26**	**1**	*****		**100**	**-**	**-**	**-**
BHALWAL	NUMBER	53	52	1	-	-	-	-	-	-	-
	PERCENT	100	98	2	-	-		-	-	-	-
BHERA	NUMBER	100	64	36	-	-	-	-	-	-	-
	PERCENT	100	64	36	-	-		-	-	-	-
KOT MOMIN	NUMBER	106	46	57	2	1	2	1	-	-	-
	PERCENT	100	43	54	2	1		100	-	-	-
SAHIWAL	NUMBER	140	100	36	3	1	4	1	-	-	-
	PERCENT	100	71	26	2	1		100	-	-	-
SARGODHA	NUMBER	193	173	19	1	-	-	-	-	-	-
	PERCENT	100	90	10	1	-		-	-	-	-
SHAHPUR	NUMBER	100	75	25	-	-	-	-	-	-	-
	PERCENT	100	75	25	-	-		-	-	-	-
SILLANWALI	NUMBER	89	60	29	-	-	-	-	-	-	-
	PERCENT	100	67	33	-	-		-	-	-	-

* VALUE LESS THAN 0.5

TABLE 6.2 : MOUZAS WITH ALTERNATE ENERGY RESOURCES AND AVAILABILITY OF FUEL FOR DOMESTIC USE

ADMINSTRATIVE UNIT		RURAL POPULATED MOUZAS	MOUZAS REPORTING USE OF ATERNATE ENERGY RESOURCES					MOUZS REPORTING AVAILABILITY OF FUEL FOR DOMESTIC USE					
			SOLAR ENERGY	BIO-GAS	GENERATOR	OTHER	NONE	SUI GAS	L.P.G.	KEROSENE OIL	FIRE WOOD	COAL	DUNG CAKE
1		2	3	4	5	6	7	8	9	10	11	12	13
ISLAMABAD	**NUMBER**	**84**	**13**	**-**	**21**	**3**	**52**	**42**	**60**	**10**	**59**	**5**	**7**
	PERCENT	**100**	**15**	**-**	**25**	**4**	**62**	**50**	**71**	**12**	**70**	**6**	**8**
PUNJAB	**NUMBER**	**23130**	**6365**	**288**	**2412**	**430**	**14991**	**3741**	**5380**	**1544**	**20883**	**560**	**13060**
	PERCENT	**100**	**28**	**1**	**10**	**2**	**65**	**16**	**23**	**7**	**90**	**2**	**56**
BAHAWALPUR DIVISION	**NUMBER**	**3119**	**939**	**16**	**68**	**45**	**2119**	**160**	**430**	**256**	**2990**	**79**	**1529**
	PERCENT	**100**	**30**	**1**	**2**	**1**	**68**	**5**	**14**	**8**	**96**	**3**	**49**
BAHAWALNAGAR DISTRICT	**NUMBER**	**1043**	**159**	**5**	**32**	**23**	**859**	**28**	**180**	**47**	**959**	**24**	**624**
	PERCENT	100	**15**	*	**3**	**2**	**82**	**3**	**17**	**5**	**92**	**2**	**60**
BAHAWALNAGAR	NUMBER	235	47	-	11	5	179	8	20	17	220	3	171
	PERCENT	100	20	-	5	2	76	3	9	7	94	1	73
CHISHTIAN	NUMBER	212	56	2	15	5	152	7	89	11	198	10	172
	PERCENT	100	26	1	7	2	72	3	42	5	93	5	81
FORT ABBAS	NUMBER	169	30	1	5	4	136	5	23	12	160	4	38
	PERCENT	100	18	1	3	2	80	3	14	7	95	2	22
HAROONABAD	NUMBER	175	14	2	1	5	156	4	35	1	168	1	63
	PERCENT	100	8	1	1	3	89	2	20	1	96	1	36
MINCHINABAD	NUMBER	252	12	-	-	4	236	4	13	6	213	6	180
	PERCENT	100	5	-	-	2	94	2	5	2	85	2	71
BAHAWALPUR DISTRICT	**NUMBER**	**651**	**253**	**1**	**7**	**4**	**390**	**47**	**109**	**56**	**632**	**19**	**275**
	PERCENT	100	**39**	*	**1**	**1**	**60**	**7**	**17**	**9**	**97**	**3**	**42**
AHMADPUR EAST	NUMBER	186	120	1	5	3	60	22	7	4	178	4	50
	PERCENT	100	65	1	3	2	32	12	4	2	96	2	27
BAHAWALPUR SADDAR	NUMBER	114	33	-	2	-	80	14	32	21	112	11	64
	PERCENT	100	29	-	2	-	70	12	28	18	98	10	56
HASILPUR	NUMBER	106	18	-	-	-	88	4	17	7	104	-	62
	PERCENT	100	17	-	-	-	83	4	16	7	98	-	58
KHAIRPUR TAMEWALI	NUMBER	105	54	-	-	-	51	1	16	16	102	-	67
	PERCENT	100	51	-	-	-	49	1	15	15	97	-	64
YAZMAN	NUMBER	140	28	-	-	1	111	6	37	8	136	4	32
	PERCENT	100	20	-	-	1	79	4	26	6	97	3	23
CHOLISTAN	**NUMBER**	**323**	**121**	**-**	**-**	**5**	**197**	**1**	**2**	**21**	**322**	**4**	**71**
	PERCENT	100	**37**	**-**	**-**	**2**	**61**	*	**1**	**7**	**100**	**1**	**22**
FORT ABBAS	NUMBER	46	11	-	-	1	34	-	-	-	46	-	-
	PERCENT	100	24	-	-	2	74	-	-	-	100	-	-
LIAQUATPUR	NUMBER	133	52	-	-	2	79	1	-	-	132	3	46
	PERCENT	100	39	-	-	2	59	1	-	-	99	2	35
YAZMAN	NUMBER	144	58	-	-	2	84	-	2	21	144	1	25
	PERCENT	100	40	-	-	1	58	-	1	15	100	1	17
RAHIM YAR KHAN DISTRICT	**NUMBER**	**1102**	**406**	**10**	**29**	**13**	**673**	**84**	**139**	**132**	**1077**	**32**	**559**
	PERCENT	100	**37**	**1**	**3**	**1**	**61**	**8**	**13**	**12**	**98**	**3**	**51**
KHANPUR	NUMBER	252	71	5	7	5	175	15	14	9	243	6	114
	PERCENT	100	28	2	3	2	69	6	6	4	96	2	45
LIAQUATPUR	NUMBER	235	96	2	9	-	137	12	45	22	234	3	110
	PERCENT	100	41	1	4	-	58	5	19	9	100	1	47
RAHIM YAR KHAN	NUMBER	304	123	3	4	1	178	16	21	26	301	3	148
	PERCENT	100	40	1	1	*	59	5	7	9	99	1	49
SADIQABAD	NUMBER	311	116	-	9	7	183	41	59	75	299	20	187
	PERCENT	100	37	-	3	2	59	13	19	24	96	6	60
D.G.KHAN DIVISION	**NUMBER**	**2770**	**1514**	**31**	**79**	**33**	**1199**	**94**	**235**	**121**	**2691**	**62**	**747**
	PERCENT	**100**	**55**	**1**	**3**	**1**	**43**	**3**	**8**	**4**	**97**	**2**	**27**
DERA GHAZI KHAN DISTRICT	**NUMBER**	**772**	**557**	**2**	**4**	**9**	**208**	**11**	**64**	**12**	**744**	**13**	**185**
	PERCENT	100	**72**	*	**1**	**1**	**27**	**1**	**8**	**2**	**96**	**2**	**24**
DE-EXCLUDED AREA D.G KHAN	NUMBER	330	323	1	-	1	5	2	1	2	323	5	18
	PERCENT	100	98	*	-	*	2	1	*	1	98	2	5
DERA GHAZI KHAN	NUMBER	158	95	1	4	3	60	6	30	8	152	6	82
	PERCENT	100	60	1	3	2	38	4	19	5	96	4	52
KOT CHHUTTA	NUMBER	100	61	-	-	2	37	2	33	1	92	2	44
	PERCENT	100	61	-	-	2	37	2	33	1	92	2	44
TAUNSA	NUMBER	184	78	-	-	3	106	1	-	1	177	-	41
	PERCENT	100	42	-	-	2	58	1	-	1	96	-	22
LAYYAH DISTRICT	**NUMBER**	**651**	**345**	**11**	**6**	**16**	**294**	**33**	**96**	**19**	**620**	**30**	**109**
	PERCENT	100	**53**	**2**	**1**	**2**	**45**	**5**	**15**	**3**	**95**	**5**	**17**
CHOUBARA	NUMBER	120	58	2	-	1	60	1	1	1	116	2	2
	PERCENT	100	48	2	-	1	50	1	1	1	97	2	2

TABLE 6.2 : MOUZAS WITH ALTERNATE ENERGY RESOURCES AND AVAILABILITY OF FUEL FOR DOMESTIC USE

ADMINSTRATIVE UNIT		RURAL POPULATED MOUZAS	MOUZAS REPORTING USE OF ATERNATE ENERGY RESOURCES					MOUZS REPORTING AVAILABILITY OF FUEL FOR DOMESTIC USE					
			SOLAR ENERGY	BIO-GAS	GENERATOR	OTHER	NONE	SUI GAS	L.P.G.	KEROSENE OIL	FIRE WOOD	COAL	DUNG CAKE
1		2	3	4	5	6	7	8	9	10	11	12	13
KAROR LAL ESAN	NUMBER	225	111	2	3	3	112	10	19	10	211	21	55
	PERCENT	100	49	1	1	1	50	4	8	4	94	9	24
LAYYAH	NUMBER	306	176	7	3	12	122	22	76	8	293	7	52
	PERCENT	100	58	2	1	4	40	7	25	3	96	2	17
MUZAFFARGARH DISTRICT	**NUMBER**	**891**	**331**	**5**	**40**	**4**	**531**	**47**	**35**	**59**	**875**	**10**	**238**
	PERCENT	100	**37**	**1**	**4**	*	**60**	**5**	**4**	**7**	**98**	**1**	**27**
ALIPUR	NUMBER	97	66	-	8	-	29	3	9	5	96	3	56
	PERCENT	100	68	-	8	-	30	3	9	5	99	3	58
JATOI	NUMBER	73	44	-	-	1	29	1	4	3	73	-	19
	PERCENT	100	60	-	-	1	40	1	5	4	100	-	26
KOT ADDU	NUMBER	316	98	4	15	-	204	6	15	11	305	3	49
	PERCENT	100	31	1	5	-	65	2	5	3	97	1	16
MUZAFFARGARH	NUMBER	405	123	1	17	3	269	37	7	40	401	4	114
	PERCENT	100	30	*	4	1	66	9	2	10	99	1	28
RAJANPUR DISTRICT	**NUMBER**	**456**	**281**	**13**	**29**	**4**	**166**	**3**	**40**	**31**	**452**	**9**	**215**
	PERCENT	100	**62**	**3**	**6**	**1**	**36**	**1**	**9**	**7**	**99**	**2**	**47**
DE-EXCLUDED AREA RAJANPUR	NUMBER	22	18	1	1	-	3	-	-	-	22	1	-
	PERCENT	100	82	5	5	-	14	-	-	-	100	5	-
JAMPUR	NUMBER	164	100	11	13	4	57	-	16	2	163	6	71
	PERCENT	100	61	7	8	2	35	-	10	1	99	4	43
RAJANPUR	NUMBER	199	129	-	11	-	70	1	23	28	196	1	110
	PERCENT	100	65	-	6	-	35	1	12	14	98	1	55
ROJHAN	NUMBER	71	34	1	4	-	36	2	1	1	71	1	34
	PERCENT	100	48	1	6	-	51	3	1	1	100	1	48
FAISALABAD DIVISION	**NUMBER**	**2321**	**703**	**27**	**222**	**40**	**1517**	**466**	**347**	**153**	**2103**	**63**	**1391**
	PERCENT	**100**	**30**	**1**	**10**	**2**	**65**	**20**	**15**	**7**	**91**	**3**	**60**
CHINIOT DISTRICT	**NUMBER**	**339**	**55**	**4**	**9**	**3**	**277**	**12**	**30**	**8**	**335**	**6**	**303**
	PERCENT	100	**16**	**1**	**3**	**1**	**82**	**4**	**9**	**2**	**99**	**2**	**89**
BHAWANA	NUMBER	104	9	-	2	-	95	-	19	7	104	-	99
	PERCENT	100	9	-	2	-	91	-	18	7	100	-	95
CHINIOT	NUMBER	108	24	1	4	2	79	8	5	-	105	3	90
	PERCENT	100	22	1	4	2	73	7	5	-	97	3	83
LALIAN	NUMBER	127	22	3	3	1	103	4	6	1	126	3	114
	PERCENT	100	17	2	2	1	81	3	5	1	99	2	90
FAISALABAD DISTRICT	**NUMBER**	**782**	**202**	**12**	**129**	**27**	**517**	**279**	**144**	**67**	**656**	**28**	**457**
	PERCENT	100	**26**	**2**	**16**	**3**	**66**	**36**	**18**	**9**	**84**	**4**	**58**
CHAK JHUMRA	NUMBER	65	50	2	49	-	10	49	6	5	55	1	34
	PERCENT	100	77	3	75	-	15	75	9	8	85	2	52
FAISALABAD CITY	NUMBER	2	-	-	1	-	1	2	1	1	2	-	-
	PERCENT	100	-	-	50	-	50	100	50	50	100	-	-
FAISALABAD SADAR	NUMBER	171	30	5	1	1	140	58	62	11	139	5	102
	PERCENT	100	18	3	1	1	82	34	36	6	81	3	60
JARANWALA	NUMBER	259	82	-	40	20	155	137	35	18	202	10	145
	PERCENT	100	32	-	15	8	60	53	14	7	78	4	56
SAMMUNDRI	NUMBER	116	23	3	12	-	88	24	21	5	102	4	80
	PERCENT	100	20	3	10	-	76	21	18	4	88	3	69
TANDLIAN WALA	NUMBER	169	17	2	26	6	123	9	19	27	156	8	96
	PERCENT	100	10	1	15	4	73	5	11	16	92	5	57
JHANG DISTRICT	**NUMBER**	**668**	**233**	**5**	**11**	**8**	**427**	**13**	**47**	**45**	**650**	**11**	**373**
	PERCENT	100	**35**	**1**	**2**	**1**	**64**	**2**	**7**	**7**	**97**	**2**	**56**
18-HAZARI	NUMBER	102	46	4	4	-	56	-	9	12	101	1	52
	PERCENT	100	45	4	4	-	55	-	9	12	99	1	51
AHMADPUR SIAL	NUMBER	96	29	-	-	2	67	2	14	3	94	4	40
	PERCENT	100	30	-	-	2	70	2	15	3	98	4	42
JHANG	NUMBER	352	98	1	6	5	247	3	9	19	339	5	214
	PERCENT	100	28	*	2	1	70	1	3	5	96	1	61
SHORKOT	NUMBER	118	60	-	1	1	57	8	15	11	116	1	67
	PERCENT	100	51	-	1	1	48	7	13	9	98	1	57
TOBA TEK SINGH DISTRICT	**NUMBER**	**532**	**213**	**6**	**73**	**2**	**296**	**162**	**126**	**33**	**462**	**18**	**258**
	PERCENT	100	**40**	**1**	**14**	*	**56**	**30**	**24**	**6**	**87**	**3**	**48**
GOJRA	NUMBER	129	43	1	33	-	74	50	34	15	104	8	60
	PERCENT	100	33	1	26	-	57	39	26	12	81	6	47
KAMALIA	NUMBER	107	15	-	10	-	87	3	12	-	103	-	50
	PERCENT	100	14	-	9	-	81	3	11	-	96	-	47

TABLE 6.2 : MOUZAS WITH ALTERNATE ENERGY RESOURCES AND AVAILABILITY OF FUEL FOR DOMESTIC USE

ADMINSTRATIVE UNIT		RURAL POPULATED MOUZAS	MOUZAS REPORTING USE OF ATERNATE ENERGY RESOURCES					MOUZS REPORTING AVAILABILITY OF FUEL FOR DOMESTIC USE					
			SOLAR ENERGY	BIO-GAS	GENERATOR	OTHER	NONE	SUI GAS	L.P.G.	KEROSENE OIL	FIRE WOOD	COAL	DUNG CAKE
1		2	3	4	5	6	7	8	9	10	11	12	13
PIRMAHAL	NUMBER	130	43	1	1	-	87	16	29	2	120	2	69
	PERCENT	100	33	1	1	-	67	12	22	2	92	2	53
TOBA TEK SINGH	NUMBER	166	112	4	29	2	48	93	51	16	135	8	79
	PERCENT	100	67	2	17	1	29	56	31	10	81	5	48
GUJRANWALA DIVISION	**NUMBER**	**5029**	**640**	**72**	**925**	**70**	**3630**	**1449**	**1949**	**231**	**4042**	**130**	**3824**
	PERCENT	**100**	**13**	**1**	**18**	**1**	**72**	**29**	**39**	**5**	**80**	**3**	**76**
GUJRANWALA DISTRICT	**NUMBER**	**749**	**145**	**34**	**163**	**12**	**472**	**364**	**214**	**58**	**560**	**52**	**553**
	PERCENT	100	**19**	**5**	**22**	**2**	**63**	**49**	**29**	**8**	**75**	**7**	**74**
GUJRANWALA CITY	NUMBER	4	1	-	4	-	-	4	2	1	3	-	2
	PERCENT	100	25	-	100	-	-	100	50	25	75	-	50
GUJRANWALA SADDAR	NUMBER	168	18	2	34	-	121	146	31	10	60	10	68
	PERCENT	100	11	1	20	-	72	87	18	6	36	6	40
KAMOKE	NUMBER	167	4	4	25	10	128	75	27	6	119	22	130
	PERCENT	100	2	2	15	6	77	45	16	4	71	13	78
NOWSHERA VIRKAN	NUMBER	179	46	23	31	1	106	77	35	15	154	13	148
	PERCENT	100	26	13	17	1	59	43	20	8	86	7	83
WAZIRABAD	NUMBER	231	76	5	69	1	117	62	119	26	224	7	205
	PERCENT	100	33	2	30	*	51	27	52	11	97	3	89
GUJRAT DISTRICT	**NUMBER**	**952**	**127**	**17**	**297**	**18**	**570**	**307**	**520**	**47**	**746**	**4**	**515**
	PERCENT	100	**13**	**2**	**31**	**2**	**60**	**32**	**55**	**5**	**78**	*	**54**
GUJRAT	NUMBER	463	57	11	138	5	288	212	161	27	321	3	244
	PERCENT	100	12	2	30	1	62	46	35	6	69	1	53
KHARIAN	NUMBER	395	39	4	109	11	244	75	299	14	346	1	250
	PERCENT	100	10	1	28	3	62	19	76	4	88	*	63
SARAI ALAMGIR	NUMBER	94	31	2	50	2	38	20	60	6	79	-	21
	PERCENT	100	33	2	53	2	40	21	64	6	84	-	22
HAFIZABAD DISTRICT	**NUMBER**	**381**	**112**	**2**	**113**	**6**	**205**	**259**	**35**	**19**	**281**	**6**	**231**
	PERCENT	100	**29**	**1**	**30**	**2**	**54**	**68**	**9**	**5**	**74**	**2**	**61**
HAFIZABAD	NUMBER	189	71	1	81	4	73	163	31	11	130	1	118
	PERCENT	100	38	1	43	2	39	86	16	6	69	1	62
PINDI BHATTIAN	NUMBER	192	41	1	32	2	132	96	4	8	151	5	113
	PERCENT	100	21	1	17	1	69	50	2	4	79	3	59
MANDI BAHAUDDIN DISTRICT	**NUMBER**	**397**	**76**	**7**	**59**	**5**	**277**	**76**	**163**	**20**	**386**	**15**	**306**
	PERCENT	100	**19**	**2**	**15**	**1**	**70**	**19**	**41**	**5**	**97**	**4**	**77**
MALAKWAL	NUMBER	82	13	-	15	3	53	24	13	-	76	-	42
	PERCENT	100	16	-	18	4	65	29	16	-	93	-	51
MANDI BAHAUDDIN	NUMBER	104	16	2	19	-	75	25	49	8	102	6	87
	PERCENT	100	15	2	18	-	72	24	47	8	98	6	84
PHALIA	NUMBER	211	47	5	25	2	149	27	101	12	208	9	177
	PERCENT	100	22	2	12	1	71	13	48	6	99	4	84
NAROWAL DISTRICT	**NUMBER**	**1146**	**87**	**5**	**71**	**1**	**998**	**7**	**426**	**29**	**1090**	**14**	**1101**
	PERCENT	100	**8**	*	**6**	*	**87**	**1**	**37**	**3**	**95**	**1**	**96**
NAROWAL	NUMBER	336	28	-	3	-	307	2	169	1	303	-	336
	PERCENT	100	8	-	1	-	91	1	50	*	90	-	100
SHAKARGARH	NUMBER	511	32	2	40	-	442	3	133	15	496	10	474
	PERCENT	100	6	*	8	-	86	1	26	3	97	2	93
ZAFARWAL	NUMBER	299	27	3	28	1	249	2	124	13	291	4	291
	PERCENT	100	9	1	9	*	83	1	41	4	97	1	97
SIALKOT DISTRICT	**NUMBER**	**1404**	**93**	**7**	**222**	**28**	**1108**	**436**	**591**	**58**	**979**	**39**	**1118**
	PERCENT	100	**7**	*	**16**	**2**	**79**	**31**	**42**	**4**	**70**	**3**	**80**
DASKA TEHSIL	NUMBER	244	32	3	65	5	162	51	112	10	181	13	212
	PERCENT	100	13	1	27	2	66	21	46	4	74	5	87
PASROOR TEHSIL	NUMBER	543	24	2	36	19	467	65	253	2	461	3	515
	PERCENT	100	4	*	7	3	86	12	47	*	85	1	95
SAMBRIAL TEHSIL	NUMBER	143	17	1	27	-	110	34	79	10	104	3	111
	PERCENT	100	12	1	19	-	77	24	55	7	73	2	78
SIALKOT TEHSIL	NUMBER	474	20	1	94	4	369	286	147	36	233	20	280
	PERCENT	100	4	*	20	1	78	60	31	8	49	4	59
LAHORE DIVISION	**NUMBER**	**1566**	**553**	**29**	**252**	**28**	**930**	**329**	**494**	**218**	**1444**	**37**	**1220**
	PERCENT	**100**	**35**	**2**	**16**	**2**	**59**	**21**	**32**	**14**	**92**	**2**	**78**
KASUR DISTRICT	**NUMBER**	**601**	**320**	**11**	**142**	**9**	**256**	**70**	**266**	**168**	**571**	**15**	**462**
	PERCENT	100	**53**	**2**	**24**	**1**	**43**	**12**	**44**	**28**	**95**	**2**	**77**
CHUNIAN	NUMBER	178	75	2	16	5	92	20	25	46	170	2	76
	PERCENT	100	42	1	9	3	52	11	14	26	96	1	43

TABLE 6.2 : MOUZAS WITH ALTERNATE ENERGY RESOURCES AND AVAILABILITY OF FUEL FOR DOMESTIC USE

ADMINSTRATIVE UNIT		RURAL POPULATED MOUZAS	MOUZAS REPORTING USE OF ATERNATE ENERGY RESOURCES					MOUZS REPORTING AVAILABILITY OF FUEL FOR DOMESTIC USE					
			SOLAR ENERGY	BIO-GAS	GENERATOR	OTHER	NONE	SUI GAS	L.P.G.	KEROSENE OIL	FIRE WOOD	COAL	DUNG CAKE
1		2	3	4	5	6	7	8	9	10	11	12	13
KASUR	NUMBER	223	118	2	41	4	96	10	137	48	215	7	210
	PERCENT	100	53	1	18	2	43	4	61	22	96	3	94
KOT RADHA KISHON	NUMBER	69	23	2	1	-	45	8	22	13	62	5	54
	PERCENT	100	33	3	1	-	65	12	32	19	90	7	78
PATTOKI	NUMBER	131	104	5	84	-	23	32	82	61	124	1	122
	PERCENT	100	79	4	64	-	18	24	63	47	95	1	93
NANKANA SAHIB DISTRICT	**NUMBER**	**385**	**81**	**5**	**47**	**3**	**282**	**106**	**66**	**15**	**373**	**5**	**328**
	PERCENT	100	**21**	**1**	**12**	**1**	**73**	**28**	**17**	**4**	**97**	**1**	**85**
NANKANA SAHIB	NUMBER	313	38	4	25	3	258	46	51	5	302	4	265
	PERCENT	100	12	1	8	1	82	15	16	2	96	1	85
SANGLA HILL	NUMBER	39	26	1	8	-	12	29	13	10	38	1	38
	PERCENT	100	67	3	21	-	31	74	33	26	97	3	97
SHAH KOT	NUMBER	33	17	-	14	-	12	31	2	-	33	-	25
	PERCENT	100	52	-	42	-	36	94	6	-	100	-	76
SHEIKHUPURA DISTRICT	**NUMBER**	**580**	**152**	**13**	**63**	**16**	**392**	**153**	**162**	**35**	**500**	**17**	**430**
	PERCENT	100	**26**	**2**	**11**	**3**	**68**	**26**	**28**	**6**	**86**	**3**	**74**
FEROZE WALA	NUMBER	83	16	-	2	1	65	33	25	8	70	5	54
	PERCENT	100	19	-	2	1	78	40	30	10	84	6	65
MURIDKE	NUMBER	181	10	4	15	1	158	30	53	10	148	4	131
	PERCENT	100	6	2	8	1	87	17	29	6	82	2	72
SAFDARABAD	NUMBER	50	35	1	-	1	14	8	14	-	49	-	39
	PERCENT	100	70	2	-	2	28	16	28	-	98	-	78
SHARAK PUR	NUMBER	110	24	2	12	10	74	11	48	6	99	2	87
	PERCENT	100	22	2	11	9	67	10	44	5	90	2	79
SHEIKHUPRA	NUMBER	156	67	6	34	3	81	71	22	11	134	6	119
	PERCENT	100	43	4	22	2	52	46	14	7	86	4	76
MULTAN DIVISION	**NUMBER**	**2344**	**569**	**22**	**146**	**28**	**1688**	**259**	**530**	**192**	**2275**	**46**	**1329**
	PERCENT	**100**	**24**	**1**	**6**	**1**	**72**	**11**	**23**	**8**	**97**	**2**	**57**
KHANEWAL DISTRICT	**NUMBER**	**655**	**110**	**4**	**36**	**4**	**516**	**73**	**85**	**68**	**627**	**7**	**306**
	PERCENT	100	**17**	**1**	**5**	**1**	**79**	**11**	**13**	**10**	**96**	**1**	**47**
JAHANIAN	NUMBER	86	15	2	8	-	67	16	5	3	80	-	10
	PERCENT	100	17	2	9	-	78	19	6	3	93	-	12
KABIRWALA	NUMBER	255	65	1	14	-	179	34	8	32	244	4	130
	PERCENT	100	25	*	5	-	70	13	3	13	96	2	51
KHANEWAL	NUMBER	146	8	1	4	3	133	13	34	9	140	2	61
	PERCENT	100	5	1	3	2	91	9	23	6	96	1	42
MIAN CHANNU	NUMBER	168	22	-	10	1	137	10	38	24	163	1	105
	PERCENT	100	13	-	6	1	82	6	23	14	97	1	63
LODHRAN DISTRICT	**NUMBER**	**425**	**38**	**4**	**14**	**3**	**373**	**15**	**43**	**28**	**418**	**7**	**218**
	PERCENT	100	**9**	**1**	**3**	**1**	**88**	**4**	**10**	**7**	**98**	**2**	**51**
DUNYAPUR	NUMBER	183	21	1	7	3	152	4	18	5	178	3	98
	PERCENT	100	11	1	4	2	83	2	10	3	97	2	54
KAHROR PACCA	NUMBER	101	9	2	6	-	89	6	11	12	101	1	67
	PERCENT	100	9	2	6	-	88	6	11	12	100	1	66
LODHRAN	NUMBER	141	8	1	1	-	132	5	14	11	139	3	53
	PERCENT	100	6	1	1	-	94	4	10	8	99	2	38
MULTAN DISTRICT	**NUMBER**	**505**	**180**	**4**	**38**	**10**	**308**	**132**	**109**	**40**	**491**	**20**	**231**
	PERCENT	100	**36**	**1**	**8**	**2**	**61**	**26**	**22**	**8**	**97**	**4**	**46**
JALALPUR PIRWALA	NUMBER	109	59	-	7	1	47	10	28	1	109	-	53
	PERCENT	100	54	-	6	1	43	9	26	1	100	-	49
MULTAN CITY	NUMBER	33	22	2	4	1	10	23	13	12	29	5	9
	PERCENT	100	67	6	12	3	30	70	39	36	88	15	27
MULTAN SADDAR	NUMBER	278	60	2	23	8	205	90	54	23	269	13	121
	PERCENT	100	22	1	8	3	74	32	19	8	97	5	44
SHUJABAD	NUMBER	85	39	-	4	-	46	9	14	4	84	2	48
	PERCENT	100	46	-	5	-	54	11	16	5	99	2	56
VEHARI DISTRICT	**NUMBER**	**759**	**241**	**10**	**58**	**11**	**491**	**39**	**293**	**56**	**739**	**12**	**574**
	PERCENT	100	**32**	**1**	**8**	**1**	**65**	**5**	**39**	**7**	**97**	**2**	**76**
BUREWALA	NUMBER	226	67	3	24	9	151	22	66	16	216	1	163
	PERCENT	100	30	1	11	4	67	10	29	7	96	*	72
MAILSI	NUMBER	301	106	3	27	-	181	10	136	28	297	6	207
	PERCENT	100	35	1	9	-	60	3	45	9	99	2	69
VEHARI	NUMBER	232	68	4	7	2	159	7	91	12	226	5	204
	PERCENT	100	29	2	3	1	69	3	39	5	97	2	88

TABLE 6.2 : MOUZAS WITH ALTERNATE ENERGY RESOURCES AND AVAILABILITY OF FUEL FOR DOMESTIC USE

ADMINSTRATIVE UNIT		RURAL POPULATED MOUZAS	MOUZAS REPORTING USE OF ATERNATE ENERGY RESOURCES					MOUZS REPORTING AVAILABILITY OF FUEL FOR DOMESTIC USE					
			SOLAR ENERGY	BIO-GAS	GENERATOR	OTHER	NONE	SUI GAS	L.P.G.	KEROSENE OIL	FIRE WOOD	COAL	DUNG CAKE
1		2	3	4	5	6	7	8	9	10	11	12	13
RAWALPINDI DIVISION	**NUMBER**	**2306**	**365**	**23**	**462**	**131**	**1498**	**534**	**862**	**184**	**1931**	**51**	**632**
	PERCENT	**100**	**16**	**1**	**20**	**6**	**65**	**23**	**37**	**8**	**84**	**2**	**27**
ATTOCK DISTRICT	**NUMBER**	**405**	**115**	**2**	**104**	**22**	**196**	**152**	**72**	**23**	**332**	**1**	**115**
	PERCENT	100	**28**	*	**26**	**5**	**48**	**38**	**18**	**6**	**82**	*	**28**
ATTOCK	NUMBER	41	19	-	18	-	14	24	9	6	29	-	13
	PERCENT	100	46	-	44	-	34	59	22	15	71	-	32
FATEH JANG	NUMBER	108	29	-	10	-	73	34	17	7	90	-	24
	PERCENT	100	27	-	9	-	68	31	16	6	83	-	22
HASAN ABDAL	NUMBER	44	2	-	30	-	14	19	21	-	39	-	8
	PERCENT	100	5	-	68	-	32	43	48	-	89	-	18
HAZRO	NUMBER	74	22	2	36	5	18	66	11	1	42	-	10
	PERCENT	100	30	3	49	7	24	89	15	1	57	-	14
JAND	NUMBER	65	25	-	1	1	38	1	6	8	65	-	29
	PERCENT	100	38	-	2	2	58	2	9	12	100	-	45
PINDI GHEB	NUMBER	73	18	-	9	16	39	8	8	1	67	1	31
	PERCENT	100	25	-	12	22	53	11	11	1	92	1	42
CHAKWAL DISTRICT	**NUMBER**	**398**	**97**	**5**	**67**	**53**	**238**	**68**	**145**	**38**	**355**	**8**	**183**
	PERCENT	100	**24**	**1**	**17**	**13**	**60**	**17**	**36**	**10**	**89**	**2**	**46**
CHAKWAL	NUMBER	225	44	3	30	19	145	44	89	13	197	-	85
	PERCENT	100	20	1	13	8	64	20	40	6	88	-	38
CHOA SAIDAN SHAH	NUMBER	42	8	-	21	15	17	11	15	-	38	1	21
	PERCENT	100	19	-	50	36	40	26	36	-	90	2	50
KALLAR KAHAR	NUMBER	49	11	-	4	4	37	-	22	10	47	3	26
	PERCENT	100	22	-	8	8	76	-	45	20	96	6	53
LAWA	NUMBER	17	10	-	5	6	4	-	4	5	17	2	9
	PERCENT	100	59	-	29	35	24	-	24	29	100	12	53
TALA GANG	NUMBER	65	24	2	7	9	35	13	15	10	56	2	42
	PERCENT	100	37	3	11	14	54	20	23	15	86	3	65
JHELUM DISTRICT	**NUMBER**	**526**	**117**	**7**	**91**	**36**	**328**	**16**	**283**	**27**	**476**	**4**	**170**
	PERCENT	100	**22**	**1**	**17**	**7**	**62**	**3**	**54**	**5**	**90**	**1**	**32**
DINA	NUMBER	122	21	1	25	13	72	2	101	12	107	1	19
	PERCENT	100	17	1	20	11	59	2	83	10	88	1	16
JHELUM	NUMBER	140	35	3	39	15	75	7	98	2	118	-	54
	PERCENT	100	25	2	28	11	54	5	70	1	84	-	39
PIND DADAN KHAN	NUMBER	118	32	3	7	2	81	6	30	4	112	2	80
	PERCENT	100	27	3	6	2	69	5	25	3	95	2	68
SOHAWA	NUMBER	146	29	-	20	6	100	1	54	9	139	1	17
	PERCENT	100	20	-	14	4	68	1	37	6	95	1	12
RAWALPINDI DISTRICT	**NUMBER**	**977**	**36**	**9**	**200**	**20**	**736**	**298**	**362**	**96**	**768**	**38**	**164**
	PERCENT	100	**4**	**1**	**20**	**2**	**75**	**31**	**37**	**10**	**79**	**4**	**17**
GUJAR KHAN	NUMBER	368	16	3	54	5	299	154	128	21	263	-	81
	PERCENT	100	4	1	15	1	81	42	35	6	71	-	22
KAHUTA	NUMBER	122	1	1	25	7	95	21	35	25	108	6	-
	PERCENT	100	1	1	20	6	78	17	29	20	89	5	-
KALLAR SAYADDAN	NUMBER	87	2	1	23	1	62	7	47	4	75	3	1
	PERCENT	100	2	1	26	1	71	8	54	5	86	3	1
KOTLI SATTIAN	NUMBER	32	2	-	-	-	30	-	-	1	31	1	-
	PERCENT	100	6	-	-	-	94	-	-	3	97	3	-
MURREE	NUMBER	33	-	1	12	-	20	1	17	1	30	-	-
	PERCENT	100	-	3	36	-	61	3	52	3	91	-	-
RAWALPINDI	NUMBER	298	14	3	59	7	221	82	119	33	237	14	67
	PERCENT	100	5	1	20	2	74	28	40	11	80	5	22
TAXILA	NUMBER	37	1	-	27	-	9	33	16	11	24	14	15
	PERCENT	100	3	-	73	-	24	89	43	30	65	38	41
SAHIWAL DIVISION	**NUMBER**	**1916**	**383**	**30**	**153**	**27**	**1436**	**199**	**274**	**115**	**1743**	**68**	**1365**
	PERCENT	**100**	**20**	**2**	**8**	**1**	**75**	**10**	**14**	**6**	**91**	**4**	**71**
OKARA DISTRICT	**NUMBER**	**854**	**206**	**8**	**78**	**8**	**624**	**152**	**73**	**43**	**748**	**26**	**615**
	PERCENT	100	**24**	**1**	**9**	**1**	**73**	**18**	**9**	**5**	**88**	**3**	**72**
DEPALPUR	NUMBER	505	125	7	66	3	363	78	34	25	454	18	361
	PERCENT	100	25	1	13	1	72	15	7	5	90	4	71
OKARA	NUMBER	223	48	1	7	4	170	45	34	17	186	7	165
	PERCENT	100	22	*	3	2	76	20	15	8	83	3	74
RENALA KHURD	NUMBER	126	33	-	5	1	91	29	5	1	108	1	89
	PERCENT	100	26	-	4	1	72	23	4	1	86	1	71

TABLE 6.2 : MOUZAS WITH ALTERNATE ENERGY RESOURCES AND AVAILABILITY OF FUEL FOR DOMESTIC USE

ADMINSTRATIVE UNIT		RURAL POPULATED MOUZAS	MOUZAS REPORTING USE OF ATERNATE ENERGY RESOURCES					MOUZS REPORTING AVAILABILITY OF FUEL FOR DOMESTIC USE					
			SOLAR ENERGY	BIO-GAS	GENERATOR	OTHER	NONE	SUI GAS	L.P.G.	KEROSENE OIL	FIRE WOOD	COAL	DUNG CAKE
1		2	3	4	5	6	7	8	9	10	11	12	13
PAKPATTAN DISTRICT	**NUMBER**	**553**	**127**	**10**	**40**	**8**	**388**	**7**	**104**	**43**	**529**	**14**	**457**
	PERCENT	100	**23**	**2**	**7**	**1**	**70**	**1**	**19**	**8**	**96**	**3**	**83**
ARIF WALA	NUMBER	245	66	3	13	1	163	-	52	20	236	9	180
	PERCENT	100	27	1	5	*	67	-	21	8	96	4	73
PAKPATTAN	NUMBER	308	61	7	27	7	225	7	52	23	293	5	277
	PERCENT	100	20	2	9	2	73	2	17	7	95	2	90
SAHIWAL DISTRICT	**NUMBER**	**509**	**50**	**12**	**35**	**11**	**424**	**40**	**97**	**29**	**466**	**28**	**293**
	PERCENT	100	**10**	**2**	**7**	**2**	**83**	**8**	**19**	**6**	**92**	**6**	**58**
CHICHAWATNI	NUMBER	236	21	6	25	7	189	23	53	19	205	17	96
	PERCENT	100	9	3	11	3	80	10	22	8	87	7	41
SAHIWAL	NUMBER	273	29	6	10	4	235	17	44	10	261	11	197
	PERCENT	100	11	2	4	1	86	6	16	4	96	4	72
SARGODHA DIVISION	**NUMBER**	**1759**	**699**	**38**	**105**	**28**	**974**	**251**	**259**	**74**	**1664**	**24**	**1023**
	PERCENT	**100**	**40**	**2**	**6**	**2**	**55**	**14**	**15**	**4**	**95**	**1**	**58**
BHAKKAR DISTRICT	**NUMBER**	**516**	**300**	**4**	**4**	**8**	**209**	**5**	**76**	**27**	**509**	**6**	**321**
	PERCENT	100	**58**	**1**	**1**	**2**	**41**	**1**	**15**	**5**	**99**	**1**	**62**
BHAKKAR TEHSIL	NUMBER	217	57	-	2	4	157	1	28	2	214	3	154
	PERCENT	100	26	-	1	2	72	*	13	1	99	1	71
DARYA KHAN TEHSIL	NUMBER	103	85	1	1	1	18	1	32	12	102	-	58
	PERCENT	100	83	1	1	1	17	1	31	12	99	-	56
KALUR KOT TEHSIL	NUMBER	92	66	-	-	1	25	1	5	-	90	-	61
	PERCENT	100	72	-	-	1	27	1	5	-	98	-	66
MANKERA TEHSIL	NUMBER	104	92	3	1	2	9	2	11	13	103	3	48
	PERCENT	100	88	3	1	2	9	2	11	13	99	3	46
KHUSHAB DISTRICT	**NUMBER**	**252**	**75**	**4**	**3**	**1**	**172**	**4**	**29**	**16**	**237**	**3**	**162**
	PERCENT	100	**30**	**2**	**1**	*	**68**	**2**	**12**	**6**	**94**	**1**	**64**
KHUSHAB	NUMBER	100	22	2	-	-	76	1	18	3	95	2	62
	PERCENT	100	22	2	-	-	76	1	18	3	95	2	62
NOORPUR	NUMBER	71	33	-	-	-	38	-	-	2	70	-	55
	PERCENT	100	46	-	-	-	54	-	-	3	99	-	77
NOWSHERA	NUMBER	28	12	2	-	-	16	-	8	7	28	-	22
	PERCENT	100	43	7	-	-	57	-	29	25	100	-	79
QUAIDABAD	NUMBER	53	8	-	3	1	42	3	3	4	44	1	23
	PERCENT	100	15	-	6	2	79	6	6	8	83	2	43
MIANWALI DISTRICT	**NUMBER**	**210**	**130**	**1**	**6**	**2**	**78**	**4**	**35**	**9**	**208**	**2**	**177**
	PERCENT	100	**62**	*	**3**	**1**	**37**	**2**	**17**	**4**	**99**	**1**	**84**
ISA KHEL	NUMBER	56	35	-	2	2	20	1	2	1	54	-	49
	PERCENT	100	63	-	4	4	36	2	4	2	96	-	88
MAINWALI	NUMBER	83	55	-	4	-	27	-	25	6	83	1	75
	PERCENT	100	66	-	5	-	33	-	30	7	100	1	90
PIPLAN	NUMBER	71	40	1	-	-	31	3	8	2	71	1	53
	PERCENT	100	56	1	-	-	44	4	11	3	100	1	75
SARGODHA DISTRICT	**NUMBER**	**781**	**194**	**29**	**92**	**17**	**515**	**238**	**119**	**22**	**710**	**13**	**363**
	PERCENT	100	**25**	**4**	**12**	**2**	**66**	**30**	**15**	**3**	**91**	**2**	**46**
BHALWAL	NUMBER	53	11	6	22	1	24	40	4	-	42	-	4
	PERCENT	100	21	11	42	2	45	75	8	-	79	-	8
BHERA	NUMBER	100	-	-	8	2	90	44	2	-	79	3	35
	PERCENT	100	-	-	8	2	90	44	2	-	79	3	35
KOT MOMIN	NUMBER	106	29	2	14	1	69	10	2	1	103	3	23
	PERCENT	100	27	2	13	1	65	9	2	1	97	3	22
SAHIWAL	NUMBER	140	58	5	4	6	75	1	47	-	139	1	131
	PERCENT	100	41	4	3	4	54	1	34	-	99	1	94
SARGODHA	NUMBER	193	47	10	41	3	123	126	32	12	172	5	68
	PERCENT	100	24	5	21	2	64	65	17	6	89	3	35
SHAHPUR	NUMBER	100	11	-	1	3	87	11	9	4	92	1	74
	PERCENT	100	11	-	1	3	87	11	9	4	92	1	74
SILLANWALI	NUMBER	89	38	6	2	1	47	6	23	5	83	-	28
	PERCENT	100	43	7	2	1	53	7	26	6	93	-	31

* VALUE LESS THAN 0.5

TABLE 6.3: MOUZAS REPORTING FACILITIES OF ROAD AND DISTANCE FROM METALLED ROAD

ADMINSTRATIVE UNIT		RURAL POPULATED MOUZAS	MOUZAS REPORTING FACILITY OF ROAD				AVERAGE DISTANCE	MOUZAS BY DISTANCE (KM) FROM THE METALLED ROAD			
			MUD/ KACHI	BRICKED	CEMENTED	METALLED		1-10	11-25	26-50	51 AND ABOVE
1		2	3	4	5	6	7	8	9	10	11
ISLAMABAD	**NUMBER**	**84**	**1**	**1**	**11**	**71**	**2**	**1**	**-**	**-**	**-**
	PERCENT	**100**	**1**	**1**	**13**	**85**		**1**	**-**	**-**	**-**
PUNJAB	**NUMBER**	**23130**	**2481**	**1406**	**684**	**18559**	**5**	**2244**	**179**	**52**	**6**
	PERCENT	**100**	**11**	**6**	**3**	**80**		**10**	**1**	*****	*****
BAHAWALPUR DIVISION	**NUMBER**	**3119**	**489**	**127**	**38**	**2465**	**5**	**453**	**33**	**3**	**-**
	PERCENT	**100**	**16**	**4**	**1**	**79**		**15**	**1**	**0**	**0**
BAHAWALNAGAR DISTRICT	**NUMBER**	**1043**	**139**	**36**	**17**	**851**	**3**	**134**	**5**	**-**	**-**
	PERCENT	**100**	**13**	**3**	**2**	**82**		**13**	*****	**-**	**-**
BAHAWALNAGAR	NUMBER	235	37	5	2	191	5	34	3	-	-
	PERCENT	100	16	2	1	81		14	1	-	-
CHISHTIAN	NUMBER	212	15	5	3	189	2	15	-	-	-
	PERCENT	100	7	2	1	89		7	-	-	-
FORT ABBAS	NUMBER	169	19	9	-	141	2	19	-	-	-
	PERCENT	100	11	5	-	83		11	-	-	-
HAROONABAD	NUMBER	175	3	4	7	161	3	3	-	-	-
	PERCENT	100	2	2	4	92		2	-	-	-
MINCHINABAD	NUMBER	252	65	13	5	169	3	63	2	-	-
	PERCENT	100	26	5	2	67		25	1	-	-
BAHAWALPUR DISTRICT	**NUMBER**	**651**	**56**	**36**	**10**	**549**	**3**	**55**	**-**	**1**	**-**
	PERCENT	**100**	**9**	**6**	**2**	**84**		**8**	**-**	*****	**-**
AHMADPUR EAST	NUMBER	186	26	15	3	142	4	25	-	1	-
	PERCENT	100	14	8	2	76		13	-	1	-
BAHAWALPUR SADDAR	NUMBER	114	8	8	2	96	3	8	-	-	-
	PERCENT	100	7	7	2	84		7	-	-	-
HASILPUR	NUMBER	106	2	6	3	95	1	2	-	-	-
	PERCENT	100	2	6	3	90		2	-	-	-
KHAIRPUR TAMEWALI	NUMBER	105	15	3	2	85	3	15	-	-	-
	PERCENT	100	14	3	2	81		14	-	-	-
YAZMAN	NUMBER	140	5	4	-	131	2	5	-	-	-
	PERCENT	100	4	3	-	94		4	-	-	-
CHOLISTAN	**NUMBER**	**323**	**124**	**1**	**2**	**196**	**7**	**100**	**22**	**2**	**-**
	PERCENT	**100**	**38**	*****	**1**	**61**		**31**	**7**	**1**	**-**
FORT ABBAS	NUMBER	46	28	-	-	18	5	28	-	-	-
	PERCENT	100	61	-	-	39		61	-	-	-
LIAQUATPUR	NUMBER	133	41	-	-	92	5	38	3	-	-
	PERCENT	100	31	-	-	69		29	2	-	-
YAZMAN	NUMBER	144	55	1	2	86	10	34	19	2	-
	PERCENT	100	38	1	1	60		24	13	1	-
RAHIM YAR KHAN DISTRICT	**NUMBER**	**1102**	**170**	**54**	**9**	**869**	**3**	**164**	**6**	**-**	**-**
	PERCENT	**100**	**15**	**5**	**1**	**79**		**15**	**1**	**-**	**-**
KHANPUR	NUMBER	252	29	10	7	206	2	29	-	-	-
	PERCENT	100	12	4	3	82		12	-	-	-
LIAQUATPUR	NUMBER	235	51	28	1	155	3	49	2	-	-
	PERCENT	100	22	12	*	66		21	1	-	-
RAHIM YAR KHAN	NUMBER	304	20	11	1	272	3	20	-	-	-
	PERCENT	100	7	4	*	89		7	-	-	-
SADIQABAD	NUMBER	311	70	5	-	236	4	66	4	-	-
	PERCENT	100	23	2	-	76		21	1	-	-
D.G.KHAN DIVISION	**NUMBER**	**2770**	**826**	**108**	**28**	**1808**	**5**	**667**	**109**	**45**	**5**
	PERCENT	**100**	**30**	**4**	**1**	**65**		**24**	**4**	**2**	**0**
DERA GHAZI KHAN DISTRICT	**NUMBER**	**772**	**367**	**6**	**6**	**393**	**11**	**267**	**61**	**34**	**5**
	PERCENT	**100**	**48**	**1**	**1**	**51**		**35**	**8**	**4**	**1**
DE-EXCLUDED AREA D.G KHAN	NUMBER	330	256	-	4	70	13	162	56	33	5
	PERCENT	100	78	-	1	21		49	17	10	2
DERA GHAZI KHAN	NUMBER	158	31	4	1	122	5	30	1	-	-
	PERCENT	100	20	3	1	77		19	1	-	-
KOT CHHUTTA	NUMBER	100	23	2	-	75	6	22	1	-	-
	PERCENT	100	23	2	-	75		22	1	-	-
TAUNSA	NUMBER	184	57	-	1	126	5	53	3	1	-
	PERCENT	100	31	-	1	68		29	2	1	-
LAYYAH DISTRICT	**NUMBER**	**651**	**85**	**26**	**15**	**525**	**5**	**82**	**2**	**1**	**-**
	PERCENT	**100**	**13**	**4**	**2**	**81**		**13**	*****	*****	**-**

TABLE 6.3: MOUZAS REPORTING FACILITIES OF ROAD AND DISTANCE FROM METALLED ROAD

ADMINSTRATIVE UNIT		RURAL POPULATED MOUZAS	MOUZAS REPORTING FACILITY OF ROAD				AVERAGE DISTANCE	MOUZAS BY DISTANCE (KM) FROM THE METALLED ROAD			
			MUD/ KACHI	BRICKED	CEMENTED	METALLED		1-10	11-25	26-50	51 AND ABOVE
1		2	3	4	5	6	7	8	9	10	11
CHOUBARA	NUMBER	120	25	4	-	91	4	25	-	-	-
	PERCENT	100	21	3	-	76		21	-	-	-
KAROR LAL ESAN	NUMBER	225	20	10	6	189	3	20	-	-	-
	PERCENT	100	9	4	3	84		9	-	-	-
LAYYAH	NUMBER	306	40	12	9	245	6	37	2	1	-
	PERCENT	100	13	4	3	80		12	1	*	-
MUZAFFARGARH DISTRICT	**NUMBER**	**891**	**199**	**58**	**4**	**630**	**6**	**174**	**23**	**2**	**-**
	PERCENT	**100**	**22**	**7**	*****	**71**		**20**	**3**	*****	**-**
ALIPUR	NUMBER	97	30	1	1	65	10	20	10	-	-
	PERCENT	100	31	1	1	67		21	10	-	-
JATOI	NUMBER	73	12	1	2	58	5	11	1	-	-
	PERCENT	100	16	1	3	79		15	1	-	-
KOT ADDU	NUMBER	316	67	4	-	245	4	64	3	-	-
	PERCENT	100	21	1	-	78		20	1	-	-
MUZAFFARGARH	NUMBER	405	90	52	1	262	6	79	9	2	-
	PERCENT	100	22	13	*	65		20	2	*	-
RAJANPUR DISTRICT	**NUMBER**	**456**	**175**	**18**	**3**	**260**	**8**	**144**	**23**	**8**	**-**
	PERCENT	**100**	**38**	**4**	**1**	**57**		**32**	**5**	**2**	**-**
DE-EXCLUDED AREA RAJANPUR	NUMBER	22	19	-	-	3	21	5	6	8	-
	PERCENT	100	86	-	-	14		23	27	36	-
JAMPUR	NUMBER	164	63	10	1	90	6	54	9	-	-
	PERCENT	100	38	6	1	55		33	5	-	-
RAJANPUR	NUMBER	199	59	3	2	135	4	57	2	-	-
	PERCENT	100	30	2	1	68		29	1	-	-
ROJHAN	NUMBER	71	34	5	-	32	9	28	6	-	-
	PERCENT	100	48	7	-	45		39	8	-	-
FAISALABAD DIVISION	**NUMBER**	**2321**	**183**	**95**	**28**	**2015**	**5**	**177**	**5**	**1**	**-**
	PERCENT	**100**	**8**	**4**	**1**	**87**		**8**	**0**	**0**	**0**
CHINIOT DISTRICT	**NUMBER**	**339**	**43**	**12**	**1**	**283**	**3**	**43**	**-**	**-**	**-**
	PERCENT	**100**	**13**	**4**	*****	**83**		**13**	**-**	**-**	**-**
BHAWANA	NUMBER	104	7	3	-	94	4	7	-	-	-
	PERCENT	100	7	3	-	90		7	-	-	-
CHINIOT	NUMBER	108	18	9	1	80	3	18	-	-	-
	PERCENT	100	17	8	1	74		17	-	-	-
LALIAN	NUMBER	127	18	-	-	109	3	18	-	-	-
	PERCENT	100	14	-	-	86		14	-	-	-
FAISALABAD DISTRICT	**NUMBER**	**782**	**13**	**16**	**18**	**735**	**2**	**13**	**-**	**-**	**-**
	PERCENT	**100**	**2**	**2**	**2**	**94**		**2**	**-**	**-**	**-**
CHAK JHUMRA	NUMBER	65	-	1	1	63	-	-	-	-	-
	PERCENT	100	-	2	2	97		-	-	-	-
FAISALABAD CITY	NUMBER	2	-	-	-	2	-	-	-	-	-
	PERCENT	100	-	-	-	100		-	-	-	-
FAISALABAD SADAR	NUMBER	171	1	2	8	160	3	1	-	-	-
	PERCENT	100	1	1	5	94		1	-	-	-
JARANWALA	NUMBER	259	2	6	-	251	1	2	-	-	-
	PERCENT	100	1	2	-	97		1	-	-	-
SAMMUNDRI	NUMBER	116	4	2	3	107	2	4	-	-	-
	PERCENT	100	3	2	3	92		3	-	-	-
TANDLIAN WALA	NUMBER	169	6	5	6	152	2	6	-	-	-
	PERCENT	100	4	3	4	90		4	-	-	-
JHANG DISTRICT	**NUMBER**	**668**	**113**	**48**	**3**	**504**	**5**	**107**	**5**	**1**	**-**
	PERCENT	**100**	**17**	**7**	*****	**75**		**16**	**1**	*****	**-**
18-HAZARI	NUMBER	102	23	8	-	71	4	23	-	-	-
	PERCENT	100	23	8	-	70		23	-	-	-
AHMADPUR SIAL	NUMBER	96	14	2	-	80	6	12	2	-	-
	PERCENT	100	15	2	-	83		13	2	-	-
JHANG	NUMBER	352	57	32	2	261	4	57	-	-	-
	PERCENT	100	16	9	1	74		16	-	-	-
SHORKOT	NUMBER	118	19	6	1	92	7	15	3	1	-
	PERCENT	100	16	5	1	78		13	3	1	-
TOBA TEK SINGH DISTRICT	**NUMBER**	**532**	**14**	**19**	**6**	**493**	**2**	**14**	**-**	**-**	**-**
	PERCENT	**100**	**3**	**4**	**1**	**93**		**3**	**-**	**-**	**-**

TABLE 6.3: MOUZAS REPORTING FACILITIES OF ROAD AND DISTANCE FROM METALLED ROAD

ADMINSTRATIVE UNIT		RURAL POPULATED MOUZAS	MOUZAS REPORTING FACILITY OF ROAD				AVERAGE DISTANCE	MOUZAS BY DISTANCE (KM) FROM THE METALLED ROAD			
			MUD/ KACHI	BRICKED	CEMENTED	METALLED		1-10	11-25	26-50	51 AND ABOVE
1		2	3	4	5	6	7	8	9	10	11
GOJRA	NUMBER	129	-	4	-	125	-	-	-	-	-
	PERCENT	100	-	3	-	97		-	-	-	-
KAMALIA	NUMBER	107	9	5	3	90	2	9	-	-	-
	PERCENT	100	8	5	3	84		8	-	-	-
PIRMAHAL	NUMBER	130	5	8	2	115	3	5	-	-	-
	PERCENT	100	4	6	2	88		4	-	-	-
TOBA TEK SINGH	NUMBER	166	-	2	1	163	-	-	-	-	-
	PERCENT	100	-	1	1	98		-	-	-	-
GUJRANWALA DIVISION	**NUMBER**	**5029**	**208**	**572**	**233**	**4016**	**5**	**202**	**4**	**2**	**-**
	PERCENT	**100**	**4**	**11**	**5**	**80**		**4**	**0**	**0**	**0**
GUJRANWALA DISTRICT	**NUMBER**	**749**	**18**	**23**	**55**	**653**	**4**	**17**	**1**	**-**	**-**
	PERCENT	**100**	**2**	**3**	**7**	**87**		**2**	*****	**-**	**-**
GUJRANWALA CITY	NUMBER	4	-	-	-	4	-	-	-	-	-
	PERCENT	100	-	-	-	100		-	-	-	-
GUJRANWALA SADDAR	NUMBER	168	4	1	13	150	7	3	1	-	-
	PERCENT	100	2	1	8	89		2	1	-	-
KAMOKE	NUMBER	167	7	4	8	148	4	7	-	-	-
	PERCENT	100	4	2	5	89		4	-	-	-
NOWSHERA VIRKAN	NUMBER	179	2	2	12	163	2	2	-	-	-
	PERCENT	100	1	1	7	91		1	-	-	-
WAZIRABAD	NUMBER	231	5	16	22	188	2	5	-	-	-
	PERCENT	100	2	7	10	81		2	-	-	-
GUJRAT DISTRICT	**NUMBER**	**952**	**20**	**41**	**45**	**846**	**3**	**20**	**-**	**-**	**-**
	PERCENT	**100**	**2**	**4**	**5**	**89**		**2**	**-**	**-**	**-**
GUJRAT	NUMBER	463	12	27	29	395	3	12	-	-	-
	PERCENT	100	3	6	6	85		3	-	-	-
KHARIAN	NUMBER	395	6	14	13	362	3	6	-	-	-
	PERCENT	100	2	4	3	92		2	-	-	-
SARAI ALAMGIR	NUMBER	94	2	-	3	89	4	2	-	-	-
	PERCENT	100	2	-	3	95		2	-	-	-
HAFIZABAD DISTRICT	**NUMBER**	**381**	**15**	**3**	**10**	**353**	**5**	**14**	**-**	**1**	**-**
	PERCENT	**100**	**4**	**1**	**3**	**93**		**4**	**-**	*****	**-**
HAFIZABAD	NUMBER	189	6	2	5	176	3	6	-	-	-
	PERCENT	100	3	1	3	93		3	-	-	-
PINDI BHATTIAN	NUMBER	192	9	1	5	177	6	8	-	1	-
	PERCENT	100	5	1	3	92		4	-	1	-
MANDI BAHAUDDIN DISTRICT	**NUMBER**	**397**	**15**	**19**	**9**	**354**	**4**	**15**	**-**	**-**	**-**
	PERCENT	**100**	**4**	**5**	**2**	**89**		**4**	**-**	**-**	**-**
MALAKWAL	NUMBER	82	3	8	2	69	4	3	-	-	-
	PERCENT	100	4	10	2	84		4	-	-	-
MANDI BAHAUDDIN	NUMBER	104	6	4	-	94	4	6	-	-	-
	PERCENT	100	6	4	-	90		6	-	-	-
PHALIA	NUMBER	211	6	7	7	191	3	6	-	-	-
	PERCENT	100	3	3	3	91		3	-	-	-
NAROWAL DISTRICT	**NUMBER**	**1146**	**80**	**346**	**27**	**693**	**3**	**77**	**3**	**-**	**-**
	PERCENT	**100**	**7**	**30**	**2**	**60**		**7**	*****	**-**	**-**
NAROWAL	NUMBER	336	18	100	3	215	3	17	1	-	-
	PERCENT	100	5	30	1	64		5	*	-	-
SHAKARGARH	NUMBER	511	37	155	18	301	3	36	1	-	-
	PERCENT	100	7	30	4	59		7	*	-	-
ZAFARWAL	NUMBER	299	25	91	6	177	2	24	1	-	-
	PERCENT	100	8	30	2	59		8	*	-	-
SIALKOT DISTRICT	**NUMBER**	**1404**	**60**	**140**	**87**	**1117**	**3**	**59**	**-**	**1**	**-**
	PERCENT	**100**	**4**	**10**	**6**	**80**		**4**	**-**	*****	**-**
DASKA TEHSIL	NUMBER	244	4	26	14	200	2	4	-	-	-
	PERCENT	100	2	11	6	82		2	-	-	-
PASROOR TEHSIL	NUMBER	543	33	71	23	416	2	33	-	-	-
	PERCENT	100	6	13	4	77		6	-	-	-
SAMBRIAL TEHSIL	NUMBER	143	7	7	11	118	5	7	-	-	-
	PERCENT	100	5	5	8	83		5	-	-	-
SIALKOT TEHSIL	NUMBER	474	16	36	39	383	5	15	-	1	-
	PERCENT	100	3	8	8	81		3	-	*	-

TABLE 6.3: MOUZAS REPORTING FACILITIES OF ROAD AND DISTANCE FROM METALLED ROAD

ADMINSTRATIVE UNIT		RURAL POPULATED MOUZAS	MOUZAS REPORTING FACILITY OF ROAD				AVERAGE DISTANCE	MOUZAS BY DISTANCE (KM) FROM THE METALLED ROAD			
			MUD/ KACHI	BRICKED	CEMENTED	METALLED		1-10	11-25	26-50	51 AND ABOVE
1		2	3	4	5	6	7	8	9	10	11
LAHORE DIVISION	**NUMBER**	**1566**	**130**	**141**	**48**	**1247**	**5**	**126**	**3**	**1**	**-**
	PERCENT	**100**	**8**	**9**	**3**	**80**		**8**	**0**	**0**	**0**
KASUR DISTRICT	**NUMBER**	**601**	**56**	**49**	**10**	**486**	**4**	**56**	**-**	**-**	**-**
	PERCENT	**100**	**9**	**8**	**2**	**81**		**9**	**-**	**-**	**-**
CHUNIAN	NUMBER	178	25	12	1	140	5	25	-	-	-
	PERCENT	100	14	7	1	79		14	-	-	-
KASUR	NUMBER	223	22	25	6	170	4	22	-	-	-
	PERCENT	100	10	11	3	76		10	-	-	-
KOT RADHA KISHON	NUMBER	69	1	11	3	54	2	1	-	-	-
	PERCENT	100	1	16	4	78		1	-	-	-
PATTOKI	NUMBER	131	8	1	-	122	2	8	-	-	-
	PERCENT	100	6	1	-	93		6	-	-	-
NANKANA SAHIB DISTRICT	**NUMBER**	**385**	**41**	**42**	**9**	**293**	**4**	**40**	**-**	**1**	**-**
	PERCENT	**100**	**11**	**11**	**2**	**76**		**10**	**-**	*****	**-**
NANKANA SAHIB	NUMBER	313	40	40	9	224	4	39	-	1	-
	PERCENT	100	13	13	3	72		12	-	*	-
SANGLA HILL	NUMBER	39	-	1	-	38	-	-	-	-	-
	PERCENT	100	-	3	-	97		-	-	-	-
SHAH KOT	NUMBER	33	1	1	-	31	5	1	-	-	-
	PERCENT	100	3	3	-	94		3	-	-	-
SHEIKHUPURA DISTRICT	**NUMBER**	**580**	**33**	**50**	**29**	**468**	**5**	**30**	**3**	**-**	**-**
	PERCENT	**100**	**6**	**9**	**5**	**81**		**5**	**1**	**-**	**-**
FEROZE WALA	NUMBER	83	11	6	5	61	3	11	-	-	-
	PERCENT	100	13	7	6	73		13	-	-	-
MURIDKE	NUMBER	181	14	20	9	138	5	12	2	-	-
	PERCENT	100	8	11	5	76		7	1	-	-
SAFDARABAD	NUMBER	50	-	4	-	46	-	-	-	-	-
	PERCENT	100	-	8	-	92		-	-	-	-
SHARAK PUR	NUMBER	110	-	10	5	95	-	-	-	-	-
	PERCENT	100	-	9	5	86		-	-	-	-
SHEIKHUPRA	NUMBER	156	8	10	10	128	6	7	1	-	-
	PERCENT	100	5	6	6	82		4	1	-	-
MULTAN DIVISION	**NUMBER**	**2344**	**196**	**118**	**28**	**2002**	**5**	**189**	**7**	**-**	**-**
	PERCENT	**100**	**8**	**5**	**1**	**85**		**8**	**0**	**0**	**0**
KHANEWAL DISTRICT	**NUMBER**	**655**	**51**	**38**	**8**	**558**	**5**	**47**	**4**	**-**	**-**
	PERCENT	**100**	**8**	**6**	**1**	**85**		**7**	**1**	**-**	**-**
JAHANIAN	NUMBER	86	3	2	1	80	3	3	-	-	-
	PERCENT	100	3	2	1	93		3	-	-	-
KABIRWALA	NUMBER	255	38	21	3	193	6	34	4	-	-
	PERCENT	100	15	8	1	76		13	2	-	-
KHANEWAL	NUMBER	146	2	5	2	137	4	2	-	-	-
	PERCENT	100	1	3	1	94		1	-	-	-
MIAN CHANNU	NUMBER	168	8	10	2	148	3	8	-	-	-
	PERCENT	100	5	6	1	88		5	-	-	-
LODHRAN DISTRICT	**NUMBER**	**425**	**46**	**17**	**2**	**360**	**4**	**45**	**1**	**-**	**-**
	PERCENT	**100**	**11**	**4**	*****	**85**		**11**	*****	**-**	**-**
DUNYAPUR	NUMBER	183	21	5	2	155	3	20	1	-	-
	PERCENT	100	11	3	1	85		11	1	-	-
KAHROR PACCA	NUMBER	101	10	5	-	86	6	10	-	-	-
	PERCENT	100	10	5	-	85		10	-	-	-
LODHRAN	NUMBER	141	15	7	-	119	3	15	-	-	-
	PERCENT	100	11	5	-	84		11	-	-	-
MULTAN DISTRICT	**NUMBER**	**505**	**39**	**38**	**6**	**422**	**3**	**39**	**-**	**-**	**-**
	PERCENT	**100**	**8**	**8**	**1**	**84**		**8**	**-**	**-**	**-**
JALALPUR PIRWALA	NUMBER	109	5	15	-	89	2	5	-	-	-
	PERCENT	100	5	14	-	82		5	-	-	-
MULTAN CITY	NUMBER	33	1	-	1	31	2	1	-	-	-
	PERCENT	100	3	-	3	94		3	-	-	-
MULTAN SADDAR	NUMBER	278	20	12	3	243	3	20	-	-	-
	PERCENT	100	7	4	1	87		7	-	-	-
SHUJABAD	NUMBER	85	13	11	2	59	4	13	-	-	-
	PERCENT	100	15	13	2	69		15	-	-	-

TABLE 6.3: MOUZAS REPORTING FACILITIES OF ROAD AND DISTANCE FROM METALLED ROAD

ADMINSTRATIVE UNIT		RURAL POPULATED MOUZAS	MOUZAS REPORTING FACILITY OF ROAD				AVERAGE DISTANCE	MOUZAS BY DISTANCE (KM) FROM THE METALLED ROAD			
			MUD/ KACHI	BRICKED	CEMENTED	METALLED		1-10	11-25	26-50	51 AND ABOVE
1		2	3	4	5	6	7	8	9	10	11
VEHARI DISTRICT	**NUMBER**	**759**	**60**	**25**	**12**	**662**	**3**	**58**	**2**	**-**	**-**
	PERCENT	**100**	**8**	**3**	**2**	**87**		**8**	*****	**-**	**-**
BUREWALA	NUMBER	226	4	2	3	217	3	4	-	-	-
	PERCENT	100	2	1	1	96		2	-	-	-
MAILSI	NUMBER	301	31	21	-	249	4	29	2	-	-
	PERCENT	100	10	7	-	83		10	1	-	-
VEHARI	NUMBER	232	25	2	9	196	3	25	-	-	-
	PERCENT	100	11	1	4	84		11	-	-	-
RAWALPINDI DIVISION	**NUMBER**	**2306**	**145**	**67**	**222**	**1872**	**5**	**139**	**6**	**-**	**-**
	PERCENT	**100**	**6**	**3**	**10**	**81**		**6**	**0**	**0**	**0**
ATTOCK DISTRICT	**NUMBER**	**405**	**32**	**8**	**22**	**343**	**4**	**30**	**2**	**-**	**-**
	PERCENT	**100**	**8**	**2**	**5**	**85**		**7**	*****	**-**	**-**
ATTOCK	NUMBER	41	1	1	7	32	15	-	1	-	-
	PERCENT	100	2	2	17	78		-	2	-	-
FATEH JANG	NUMBER	108	5	1	3	99	4	4	1	-	-
	PERCENT	100	5	1	3	92		4	1	-	-
HASAN ABDAL	NUMBER	44	3	-	1	40	3	3	-	-	-
	PERCENT	100	7	-	2	91		7	-	-	-
HAZRO	NUMBER	74	-	2	5	67	-	-	-	-	-
	PERCENT	100	-	3	7	91		-	-	-	-
JAND	NUMBER	65	10	4	3	48	2	10	-	-	-
	PERCENT	100	15	6	5	74		15	-	-	-
PINDI GHEB	NUMBER	73	13	-	3	57	4	13	-	-	-
	PERCENT	100	18	-	4	78		18	-	-	-
CHAKWAL DISTRICT	**NUMBER**	**398**	**19**	**8**	**27**	**344**	**5**	**19**	**-**	**-**	**-**
	PERCENT	**100**	**5**	**2**	**7**	**86**		**5**	**-**	**-**	**-**
CHAKWAL	NUMBER	225	6	6	16	197	4	6	-	-	-
	PERCENT	100	3	3	7	88		3	-	-	-
CHOA SAIDAN SHAH	NUMBER	42	5	1	1	35	6	5	-	-	-
	PERCENT	100	12	2	2	83		12	-	-	-
KALLAR KAHAR	NUMBER	49	1	-	4	44	3	1	-	-	-
	PERCENT	100	2	-	8	90		2	-	-	-
LAWA	NUMBER	17	-	-	-	17	-	-	-	-	-
	PERCENT	100	-	-	-	100		-	-	-	-
TALA GANG	NUMBER	65	7	1	6	51	6	7	-	-	-
	PERCENT	100	11	2	9	78		11	-	-	-
JHELUM DISTRICT	**NUMBER**	**526**	**49**	**18**	**55**	**404**	**4**	**47**	**2**	**-**	**-**
	PERCENT	**100**	**9**	**3**	**10**	**77**		**9**	*****	**-**	**-**
DINA	NUMBER	122	12	-	14	96	4	12	-	-	-
	PERCENT	100	10	-	11	79		10	-	-	-
JHELUM	NUMBER	140	11	9	24	96	4	10	1	-	-
	PERCENT	100	8	6	17	69		7	1	-	-
PIND DADAN KHAN	NUMBER	118	11	3	7	97	3	11	-	-	-
	PERCENT	100	9	3	6	82		9	-	-	-
SOHAWA	NUMBER	146	15	6	10	115	4	14	1	-	-
	PERCENT	100	10	4	7	79		10	1	-	-
RAWALPINDI DISTRICT	**NUMBER**	**977**	**45**	**33**	**118**	**781**	**4**	**43**	**2**	**-**	**-**
	PERCENT	**100**	**5**	**3**	**12**	**80**		**4**	*****	**-**	**-**
GUJAR KHAN	NUMBER	368	11	6	44	307	3	11	-	-	-
	PERCENT	100	3	2	12	83		3	-	-	-
KAHUTA	NUMBER	122	11	3	25	83	4	10	1	-	-
	PERCENT	100	9	2	20	68		8	1	-	-
KALLAR SAYADDAN	NUMBER	87	1	15	9	62	3	1	-	-	-
	PERCENT	100	1	17	10	71		1	-	-	-
KOTLI SATTIAN	NUMBER	32	5	1	3	23	7	5	-	-	-
	PERCENT	100	16	3	9	72		16	-	-	-
MURREE	NUMBER	33	5	1	5	22	5	4	1	-	-
	PERCENT	100	15	3	15	67		12	3	-	-
RAWALPINDI	NUMBER	298	12	7	31	248	3	12	-	-	-
	PERCENT	100	4	2	10	83		4	-	-	-
TAXILA	NUMBER	37	-	-	1	36	-	-	-	-	-
	PERCENT	100	-	-	3	97		-	-	-	-

TABLE 6.3: MOUZAS REPORTING FACILITIES OF ROAD AND DISTANCE FROM METALLED ROAD

ADMINSTRATIVE UNIT		RURAL POPULATED MOUZAS	MOUZAS REPORTING FACILITY OF ROAD				AVERAGE DISTANCE	MOUZAS BY DISTANCE (KM) FROM THE METALLED ROAD			
			MUD/ KACHI	BRICKED	CEMENTED	METALLED		1-10	11-25	26-50	51 AND ABOVE
1		2	3	4	5	6	7	8	9	10	11
SAHIWAL DIVISION	**NUMBER**	**1916**	**129**	**122**	**38**	**1627**	**5**	**125**	**3**	**-**	**1**
	PERCENT	**100**	**7**	**6**	**2**	**85**		**7**	**0**	**0**	**0**
OKARA DISTRICT	**NUMBER**	**854**	**69**	**72**	**19**	**694**	**3**	**67**	**2**	**-**	**-**
	PERCENT	**100**	**8**	**8**	**2**	**81**		**8**	*****	**-**	**-**
DEPALPUR	NUMBER	505	58	42	13	392	3	57	1	-	-
	PERCENT	100	11	8	3	78		11	*	-	-
OKARA	NUMBER	223	5	26	4	188	2	5	-	-	-
	PERCENT	100	2	12	2	84		2	-	-	-
RENALA KHURD	NUMBER	126	6	4	2	114	6	5	1	-	-
	PERCENT	100	5	3	2	90		4	1	-	-
PAKPATTAN DISTRICT	**NUMBER**	**553**	**31**	**20**	**6**	**496**	**3**	**31**	**-**	**-**	**-**
	PERCENT	**100**	**6**	**4**	**1**	**90**		**6**	**-**	**-**	**-**
ARIF WALA	NUMBER	245	14	4	1	226	3	14	-	-	-
	PERCENT	100	6	2	*	92		6	-	-	-
PAKPATTAN	NUMBER	308	17	16	5	270	3	17	-	-	-
	PERCENT	100	6	5	2	88		6	-	-	-
SAHIWAL DISTRICT	**NUMBER**	**509**	**29**	**30**	**13**	**437**	**5**	**27**	**1**	**-**	**1**
	PERCENT	**100**	**6**	**6**	**3**	**86**		**5**	*****	**-**	*****
CHICHAWATNI	NUMBER	236	15	16	1	204	7	13	1	-	1
	PERCENT	100	6	7	*	86		6	*	-	*
SAHIWAL	NUMBER	273	14	14	12	233	3	14	-	-	-
	PERCENT	100	5	5	4	85		5	-	-	-
SARGODHA DIVISION	**NUMBER**	**1759**	**175**	**56**	**21**	**1507**	**5**	**166**	**9**	**-**	**-**
	PERCENT	**100**	**10**	**3**	**1**	**86**		**9**	**1**	**0**	**0**
BHAKKAR DISTRICT	**NUMBER**	**516**	**92**	**6**	**3**	**415**	**5**	**85**	**7**	**-**	**-**
	PERCENT	**100**	**18**	**1**	**1**	**80**		**16**	**1**	**-**	**-**
BHAKKAR TEHSIL	NUMBER	217	36	1	1	179	5	34	2	-	-
	PERCENT	100	17	*	*	82		16	1	-	-
DARYA KHAN TEHSIL	NUMBER	103	11	4	-	88	5	11	-	-	-
	PERCENT	100	11	4	-	85		11	-	-	-
KALUR KOT TEHSIL	NUMBER	92	14	-	1	77	3	14	-	-	-
	PERCENT	100	15	-	1	84		15	-	-	-
MANKERA TEHSIL	NUMBER	104	31	1	1	71	6	26	5	-	-
	PERCENT	100	30	1	1	68		25	5	-	-
KHUSHAB DISTRICT	**NUMBER**	**252**	**31**	**10**	**1**	**210**	**4**	**30**	**1**	**-**	**-**
	PERCENT	**100**	**12**	**4**	*****	**83**		**12**	*****	**-**	**-**
KHUSHAB	NUMBER	100	9	5	-	86	3	9	-	-	-
	PERCENT	100	9	5	-	86		9	-	-	-
NOORPUR	NUMBER	71	10	5	-	56	5	9	1	-	-
	PERCENT	100	14	7	-	79		13	1	-	-
NOWSHERA	NUMBER	28	-	-	-	28	-	-	-	-	-
	PERCENT	100	-	-	-	100		-	-	-	-
QUAIDABAD	NUMBER	53	12	-	1	40	3	12	-	-	-
	PERCENT	100	23	-	2	75		23	-	-	-
MIANWALI DISTRICT	**NUMBER**	**210**	**26**	**5**	**-**	**179**	**5**	**25**	**1**	**-**	**-**
	PERCENT	**100**	**12**	**2**	**-**	**85**		**12**	*****	**-**	**-**
ISA KHEL	NUMBER	56	11	-	-	45	5	11	-	-	-
	PERCENT	100	20	-	-	80		20	-	-	-
MAINWALI	NUMBER	83	10	1	-	72	6	9	1	-	-
	PERCENT	100	12	1	-	87		11	1	-	-
PIPLAN	NUMBER	71	5	4	-	62	3	5	-	-	-
	PERCENT	100	7	6	-	87		7	-	-	-
SARGODHA DISTRICT	**NUMBER**	**781**	**26**	**35**	**17**	**703**	**3**	**26**	**-**	**-**	**-**
	PERCENT	**100**	**3**	**4**	**2**	**90**		**3**	**-**	**-**	**-**
BHALWAL	NUMBER	53	-	-	-	53	-	-	-	-	-
	PERCENT	100	-	-	-	100		-	-	-	-
BHERA	NUMBER	100	5	8	4	83	2	5	-	-	-
	PERCENT	100	5	8	4	83		5	-	-	-
KOT MOMIN	NUMBER	106	10	5	3	88	2	10	-	-	-
	PERCENT	100	9	5	3	83		9	-	-	-
SAHIWAL	NUMBER	140	4	8	1	127	2	4	-	-	-
	PERCENT	100	3	6	1	91		3	-	-	-

TABLE 6.3: MOUZAS REPORTING FACILITIES OF ROAD AND DISTANCE FROM METALLED ROAD

ADMINSTRATIVE UNIT		RURAL POPULATED MOUZAS	MOUZAS REPORTING FACILITY OF ROAD				AVERAGE DISTANCE	MOUZAS BY DISTANCE (KM) FROM THE METALLED ROAD			
			MUD/ KACHI	BRICKED	CEMENTED	METALLED		1-10	11-25	26-50	51 AND ABOVE
1		2	3	4	5	6	7	8	9	10	11
SARGODHA	NUMBER	193	6	2	2	183	3	6	-	-	-
	PERCENT	100	3	1	1	95		3	-	-	-
SHAHPUR	NUMBER	100	1	2	3	94	10	1	-	-	-
	PERCENT	100	1	2	3	94		1	-	-	-
SILLANWALI	NUMBER	89	-	10	4	75	-	-	-	-	-
	PERCENT	100	-	11	4	84		-	-	-	-

* VALUE LESS THAN 0.5

TABLE 6.4: MOUZAS REPORTING MASS COMMUNICATION FACILITIES BY TYPE OF MEDIUM

ADMINSTRATIVE UNIT		RURAL POPULATED MOUZAS	MOUZAS REPORTING MASS COMMUNICATION FACILITY				
			RADIO	TELEVISION	CABLE	NEWSPAPER	NONE
1		2	3	4	5	6	7
ISLAMABAD	**NUMBER**	**84**	**69**	**83**	**59**	**50**	**-**
	PERCENT	**100**	**82**	**99**	**70**	**60**	**-**
PUNJAB	**NUMBER**	**23130**	**11539**	**20909**	**8179**	**4547**	**714**
	PERCENT	**100**	**50**	**90**	**35**	**20**	**3**
BAHAWALPUR DIVISION	**NUMBER**	**3119**	**1636**	**2758**	**263**	**298**	**183**
	PERCENT	**100**	**52**	**88**	**8**	**10**	**6**
BAHAWALNAGAR DISTRICT	**NUMBER**	**1043**	**374**	**960**	**79**	**63**	**43**
	PERCENT	**100**	36	**92**	**8**	**6**	**4**
BAHAWALNAGAR	NUMBER	235	109	220	16	10	5
	PERCENT	100	46	94	7	4	2
CHISHTIAN	NUMBER	212	130	205	20	32	1
	PERCENT	100	61	97	9	15	*
FORT ABBAS	NUMBER	169	87	137	27	9	18
	PERCENT	100	51	81	16	5	11
HAROONABAD	NUMBER	175	32	167	10	9	1
	PERCENT	100	18	95	6	5	1
MINCHINABAD	NUMBER	252	16	231	6	3	18
	PERCENT	100	6	92	2	1	7
BAHAWALPUR DISTRICT	**NUMBER**	**651**	**390**	**611**	**87**	**85**	**18**
	PERCENT	**100**	**60**	**94**	**13**	**13**	**3**
AHMADPUR EAST	NUMBER	186	97	164	12	17	15
	PERCENT	100	52	88	6	9	8
BAHAWALPUR SADDAR	NUMBER	114	92	108	33	44	1
	PERCENT	100	81	95	29	39	1
HASILPUR	NUMBER	106	55	104	12	6	-
	PERCENT	100	52	98	11	6	-
KHAIRPUR TAMEWALI	NUMBER	105	79	103	3	6	-
	PERCENT	100	75	98	3	6	-
YAZMAN	NUMBER	140	67	132	27	12	2
	PERCENT	100	48	94	19	9	1
CHOLISTAN	**NUMBER**	**323**	**147**	**144**	**3**	**2**	**104**
	PERCENT	**100**	**46**	**45**	**1**	**1**	**32**
FORT ABBAS	NUMBER	46	3	5	2	-	36
	PERCENT	100	7	11	4	-	78
LIAQUATPUR	NUMBER	133	66	70	1	-	33
	PERCENT	100	50	53	1	-	25
YAZMAN	NUMBER	144	78	69	-	2	35
	PERCENT	100	54	48	-	1	24
RAHIM YAR KHAN DISTRICT	**NUMBER**	**1102**	**725**	**1043**	**94**	**148**	**18**
	PERCENT	**100**	**66**	**95**	**9**	**13**	**2**
KHANPUR	NUMBER	252	221	239	25	24	-
	PERCENT	100	88	95	10	10	-
LIAQUATPUR	NUMBER	235	195	226	14	35	5
	PERCENT	100	83	96	6	15	2
RAHIM YAR KHAN	NUMBER	304	98	291	40	62	5
	PERCENT	100	32	96	13	20	2
SADIQABAD	NUMBER	311	211	287	15	27	8
	PERCENT	100	68	92	5	9	3
D.G.KHAN DIVISION	**NUMBER**	**2770**	**1686**	**1946**	**134**	**351**	**233**
	PERCENT	**100**	**61**	**70**	**5**	**13**	**8**
DERA GHAZI KHAN DISTRICT	**NUMBER**	**772**	614	**356**	**26**	**82**	**62**
	PERCENT	**100**	80	**46**	**3**	**11**	**8**

TABLE 6.4: MOUZAS REPORTING MASS COMMUNICATION FACILITIES BY TYPE OF MEDIUM

ADMINSTRATIVE UNIT		RURAL POPULATED MOUZAS	MOUZAS REPORTING MASS COMMUNICATION FACILITY				
			RADIO	TELEVISION	CABLE	NEWSPAPER	NONE
1		2	3	4	5	6	7
DE-EXCLUDED AREA D.G KHAN	NUMBER	330	276	38	-	3	33
	PERCENT	100	84	12	-	1	10
DERA GHAZI KHAN	NUMBER	158	100	122	8	29	16
	PERCENT	100	63	77	5	18	10
KOT CHHUTTA	NUMBER	100	85	76	7	39	3
	PERCENT	100	85	76	7	39	3
TAUNSA	NUMBER	184	153	120	11	11	10
	PERCENT	100	83	65	6	6	5
LAYYAH DISTRICT	**NUMBER**	**651**	**283**	**550**	**27**	**26**	**49**
	PERCENT	**100**	**43**	**84**	**4**	**4**	**8**
CHOUBARA	NUMBER	120	41	75	1	2	26
	PERCENT	100	34	63	1	2	22
KAROR LAL ESAN	NUMBER	225	89	210	14	2	7
	PERCENT	100	40	93	6	1	3
LAYYAH	NUMBER	306	153	265	12	22	16
	PERCENT	100	50	87	4	7	5
MUZAFFARGARH DISTRICT	**NUMBER**	**891**	**495**	**769**	**65**	**184**	**49**
	PERCENT	**100**	**56**	**86**	**7**	**21**	**5**
ALIPUR	NUMBER	97	57	79	10	21	10
	PERCENT	100	59	81	10	22	10
JATOI	NUMBER	73	47	67	8	26	1
	PERCENT	100	64	92	11	36	1
KOT ADDU	NUMBER	316	189	288	23	47	11
	PERCENT	100	60	91	7	15	3
MUZAFFARGARH	NUMBER	405	202	335	24	90	27
	PERCENT	100	50	83	6	22	7
RAJANPUR DISTRICT	**NUMBER**	**456**	**294**	**271**	**16**	**59**	**73**
	PERCENT	**100**	**64**	**59**	**4**	**13**	**16**
DE-EXCLUDED AREA RAJANPUR	NUMBER	22	19	1	-	-	2
	PERCENT	100	86	5	-	-	9
JAMPUR	NUMBER	164	98	85	5	32	40
	PERCENT	100	60	52	3	20	24
RAJANPUR	NUMBER	199	138	141	10	19	17
	PERCENT	100	69	71	5	10	9
ROJHAN	NUMBER	71	39	44	1	8	14
	PERCENT	100	55	62	1	11	20
FAISALABAD DIVISION	**NUMBER**	**2321**	**1173**	**2165**	**996**	**616**	**51**
	PERCENT	**100**	**51**	**93**	**43**	**27**	**2**
CHINIOT DISTRICT	**NUMBER**	**339**	214	**327**	**46**	**61**	**6**
	PERCENT	**100**	63	**96**	**14**	**18**	**2**
BHAWANA	NUMBER	104	81	102	10	40	-
	PERCENT	100	78	98	10	38	-
CHINIOT	NUMBER	108	48	104	21	10	4
	PERCENT	100	44	96	19	9	4
LALIAN	NUMBER	127	85	121	15	11	2
	PERCENT	100	67	95	12	9	2
FAISALABAD DISTRICT	**NUMBER**	**782**	**376**	**731**	**570**	**234**	**6**
	PERCENT	**100**	**48**	**93**	**73**	**30**	**1**
CHAK JHUMRA	NUMBER	65	58	62	53	13	-
	PERCENT	100	89	95	82	20	-
FAISALABAD CITY	NUMBER	2	2	2	2	2	-
	PERCENT	100	100	100	100	100	-

TABLE 6.4: MOUZAS REPORTING MASS COMMUNICATION FACILITIES BY TYPE OF MEDIUM

ADMINSTRATIVE UNIT		RURAL POPULATED MOUZAS	MOUZAS REPORTING MASS COMMUNICATION FACILITY				
			RADIO	TELEVISION	CABLE	NEWSPAPER	NONE
1		2	3	4	5	6	7
FAISALABAD SADAR	NUMBER	171	101	166	158	105	-
	PERCENT	100	59	97	92	61	-
JARANWALA	NUMBER	259	110	233	205	60	5
	PERCENT	100	42	90	79	23	2
SAMMUNDRI	NUMBER	116	49	115	96	36	-
	PERCENT	100	42	99	83	31	-
TANDLIAN WALA	NUMBER	169	56	153	56	18	1
	PERCENT	100	33	91	33	11	1
JHANG DISTRICT	**NUMBER**	**668**	**150**	**587**	**71**	**49**	**38**
	PERCENT	**100**	**22**	**88**	**11**	**7**	**6**
18-HAZARI	NUMBER	102	74	78	12	15	10
	PERCENT	100	73	76	12	15	10
AHMADPUR SIAL	NUMBER	96	27	84	10	13	2
	PERCENT	100	28	88	10	14	2
JHANG	NUMBER	352	34	312	33	11	24
	PERCENT	100	10	89	9	3	7
SHORKOT	NUMBER	118	15	113	16	10	2
	PERCENT	100	13	96	14	8	2
TOBA TEK SINGH DISTRICT	**NUMBER**	**532**	**433**	**520**	**309**	**272**	**1**
	PERCENT	**100**	**81**	**98**	**58**	**51**	*****
GOJRA	NUMBER	129	82	128	83	69	-
	PERCENT	100	64	99	64	53	-
KAMALIA	NUMBER	107	78	103	34	18	1
	PERCENT	100	73	96	32	17	1
PIRMAHAL	NUMBER	130	117	127	68	61	-
	PERCENT	100	90	98	52	47	-
TOBA TEK SINGH	NUMBER	166	156	162	124	124	-
	PERCENT	100	94	98	75	75	-
GUJRANWALA DIVISION	**NUMBER**	**5029**	**2087**	**4778**	**3070**	**1171**	**37**
	PERCENT	**100**	**41**	**95**	**61**	**23**	**1**
GUJRANWALA DISTRICT	**NUMBER**	**749**	**505**	**725**	**402**	**240**	**1**
	PERCENT	**100**	**67**	**97**	**54**	**32**	*****
GUJRANWALA CITY	NUMBER	4	3	4	4	3	-
	PERCENT	100	75	100	100	75	-
GUJRANWALA SADDAR	NUMBER	168	111	165	101	62	-
	PERCENT	100	66	98	60	37	-
KAMOKE	NUMBER	167	99	160	49	33	1
	PERCENT	100	59	96	29	20	1
NOWSHERA VIRKAN	NUMBER	179	116	178	55	37	-
	PERCENT	100	65	99	31	21	-
WAZIRABAD	NUMBER	231	176	218	193	105	-
	PERCENT	100	76	94	84	45	-
GUJRAT DISTRICT	**NUMBER**	**952**	**428**	**886**	**592**	**207**	**6**
	PERCENT	**100**	**45**	**93**	**62**	**22**	**1**
GUJRAT	NUMBER	463	155	413	337	102	6
	PERCENT	100	33	89	73	22	1
KHARIAN	NUMBER	395	225	383	188	81	-
	PERCENT	100	57	97	48	21	-
SARAI ALAMGIR	NUMBER	94	48	90	67	24	-
	PERCENT	100	51	96	71	26	-
HAFIZABAD DISTRICT	**NUMBER**	**381**	**130**	**370**	**98**	**60**	**2**
	PERCENT	**100**	**34**	**97**	**26**	**16**	**1**

TABLE 6.4: MOUZAS REPORTING MASS COMMUNICATION FACILITIES BY TYPE OF MEDIUM

ADMINSTRATIVE UNIT		RURAL POPULATED MOUZAS	MOUZAS REPORTING MASS COMMUNICATION FACILITY				
			RADIO	TELEVISION	CABLE	NEWSPAPER	NONE
1		2	3	4	5	6	7
HAFIZABAD	NUMBER	189	79	180	73	36	1
	PERCENT	100	42	95	39	19	1
PINDI BHATTIAN	NUMBER	192	51	190	25	24	1
	PERCENT	100	27	99	13	13	1
MANDI BAHAUDDIN DISTRICT	**NUMBER**	**397**	**202**	**377**	**184**	**82**	**3**
	PERCENT	**100**	**51**	**95**	**46**	**21**	**1**
MALAKWAL	NUMBER	82	32	74	40	16	2
	PERCENT	100	39	90	49	20	2
MANDI BAHAUDDIN	NUMBER	104	49	98	78	26	1
	PERCENT	100	47	94	75	25	1
PHALIA	NUMBER	211	121	205	66	40	-
	PERCENT	100	57	97	31	19	-
NAROWAL DISTRICT	**NUMBER**	**1146**	**210**	**1077**	**646**	**123**	**11**
	PERCENT	**100**	**18**	**94**	**56**	**11**	**1**
NAROWAL	NUMBER	336	60	314	183	18	1
	PERCENT	100	18	93	54	5	*
SHAKARGARH	NUMBER	511	133	477	265	66	7
	PERCENT	100	26	93	52	13	1
ZAFARWAL	NUMBER	299	17	286	198	39	3
	PERCENT	100	6	96	66	13	1
SIALKOT DISTRICT	**NUMBER**	**1404**	**612**	**1343**	**1148**	**459**	**14**
	PERCENT	**100**	**44**	**96**	**82**	**33**	**1**
DASKA TEHSIL	NUMBER	244	146	232	206	77	-
	PERCENT	100	60	95	84	32	-
PASROOR TEHSIL	NUMBER	543	209	536	396	149	-
	PERCENT	100	38	99	73	27	-
SAMBRIAL TEHSIL	NUMBER	143	56	139	127	58	-
	PERCENT	100	39	97	89	41	-
SIALKOT TEHSIL	NUMBER	474	201	436	419	175	14
	PERCENT	100	42	92	88	37	3
LAHORE DIVISION	**NUMBER**	**1566**	**808**	**1498**	**823**	**328**	**28**
	PERCENT	**100**	**52**	**96**	**53**	**21**	**2**
KASUR DISTRICT	**NUMBER**	**601**	**404**	**557**	**344**	**138**	**19**
	PERCENT	**100**	**67**	**93**	**57**	**23**	**3**
CHUNIAN	NUMBER	178	67	157	67	25	10
	PERCENT	100	38	88	38	14	6
KASUR	NUMBER	223	183	210	122	74	2
	PERCENT	100	82	94	55	33	1
KOT RADHA KISHON	NUMBER	69	46	68	44	11	-
	PERCENT	100	67	99	64	16	-
PATTOKI	NUMBER	131	108	122	111	28	7
	PERCENT	100	82	93	85	21	5
NANKANA SAHIB DISTRICT	**NUMBER**	**385**	**118**	**378**	**177**	**75**	**2**
	PERCENT	**100**	**31**	**98**	**46**	**19**	**1**
NANKANA SAHIB	NUMBER	313	77	307	105	36	2
	PERCENT	100	25	98	34	12	1
SANGLA HILL	NUMBER	39	35	39	39	20	-
	PERCENT	100	90	100	100	51	-
SHAH KOT	NUMBER	33	6	32	33	19	-
	PERCENT	100	18	97	100	58	-
SHEIKHUPURA DISTRICT	**NUMBER**	**580**	**286**	**563**	**302**	**115**	**7**
	PERCENT	**100**	**49**	**97**	**52**	**20**	**1**

TABLE 6.4: MOUZAS REPORTING MASS COMMUNICATION FACILITIES BY TYPE OF MEDIUM

ADMINSTRATIVE UNIT		RURAL POPULATED MOUZAS	MOUZAS REPORTING MASS COMMUNICATION FACILITY				
			RADIO	TELEVISION	CABLE	NEWSPAPER	NONE
1		2	3	4	5	6	7
FEROZE WALA	NUMBER	83	45	81	41	18	2
	PERCENT	100	54	98	49	22	2
MURIDKE	NUMBER	181	57	171	76	24	4
	PERCENT	100	31	94	42	13	2
SAFDARABAD	NUMBER	50	39	50	39	1	-
	PERCENT	100	78	100	78	2	-
SHARAK PUR	NUMBER	110	82	109	40	8	-
	PERCENT	100	75	99	36	7	-
SHEIKHUPRA	NUMBER	156	63	152	106	64	1
	PERCENT	100	40	97	68	41	1
MULTAN DIVISION	**NUMBER**	**2344**	**1384**	**2219**	**670**	**594**	**50**
	PERCENT	**100**	**59**	**95**	**29**	**25**	**2**
KHANEWAL DISTRICT	**NUMBER**	**655**	**352**	**617**	**211**	**194**	**11**
	PERCENT	**100**	**54**	**94**	**32**	**30**	**2**
JAHANIAN	NUMBER	86	47	85	28	24	1
	PERCENT	100	55	99	33	28	1
KABIRWALA	NUMBER	255	160	236	36	71	7
	PERCENT	100	63	93	14	28	3
KHANEWAL	NUMBER	146	71	141	61	75	-
	PERCENT	100	49	97	42	51	-
MIAN CHANNU	NUMBER	168	74	155	86	24	3
	PERCENT	100	44	92	51	14	2
LODHRAN DISTRICT	**NUMBER**	**425**	**232**	**392**	**26**	**74**	**20**
	PERCENT	**100**	**55**	**92**	**6**	**17**	**5**
DUNYAPUR	NUMBER	183	95	170	5	24	10
	PERCENT	100	52	93	3	13	5
KAHROR PACCA	NUMBER	101	61	90	6	22	9
	PERCENT	100	60	89	6	22	9
LODHRAN	NUMBER	141	76	132	15	28	1
	PERCENT	100	54	94	11	20	1
MULTAN DISTRICT	**NUMBER**	**505**	**327**	**481**	**166**	**196**	**9**
	PERCENT	**100**	**65**	**95**	**33**	**39**	**2**
JALALPUR PIRWALA	NUMBER	109	79	109	9	28	-
	PERCENT	100	72	100	8	26	-
MULTAN CITY	NUMBER	33	29	32	28	21	-
	PERCENT	100	88	97	85	64	-
MULTAN SADDAR	NUMBER	278	190	260	111	101	5
	PERCENT	100	68	94	40	36	2
SHUJABAD	NUMBER	85	29	80	18	46	4
	PERCENT	100	34	94	21	54	5
VEHARI DISTRICT	**NUMBER**	**759**	**473**	**729**	**267**	**130**	**10**
	PERCENT	**100**	**62**	**96**	**35**	**17**	**1**
BUREWALA	NUMBER	226	119	218	89	23	3
	PERCENT	100	53	96	39	10	1
MAILSI	NUMBER	301	198	291	47	65	2
	PERCENT	100	66	97	16	22	1
VEHARI	NUMBER	232	156	220	131	42	5
	PERCENT	100	67	95	56	18	2
RAWALPINDI DIVISION	**NUMBER**	**2306**	**1106**	**2140**	**942**	**620**	**32**
	PERCENT	**100**	**48**	**93**	**41**	**27**	**1**
ATTOCK DISTRICT	**NUMBER**	**405**	**247**	**392**	**57**	**120**	**5**
	PERCENT	**100**	**61**	**97**	**14**	**30**	**1**

TABLE 6.4: MOUZAS REPORTING MASS COMMUNICATION FACILITIES BY TYPE OF MEDIUM

ADMINSTRATIVE UNIT		RURAL POPULATED MOUZAS	MOUZAS REPORTING MASS COMMUNICATION FACILITY				
			RADIO	TELEVISION	CABLE	NEWSPAPER	NONE
1		2	3	4	5	6	7
ATTOCK	NUMBER	41	29	39	16	13	-
	PERCENT	100	71	95	39	32	-
FATEH JANG	NUMBER	108	79	108	13	30	-
	PERCENT	100	73	100	12	28	-
HASAN ABDAL	NUMBER	44	6	42	6	19	2
	PERCENT	100	14	95	14	43	5
HAZRO	NUMBER	74	49	68	5	26	2
	PERCENT	100	66	92	7	35	3
JAND	NUMBER	65	37	63	4	22	1
	PERCENT	100	57	97	6	34	2
PINDI GHEB	NUMBER	73	47	72	13	10	-
	PERCENT	100	64	99	18	14	-
CHAKWAL DISTRICT	**NUMBER**	**398**	**241**	**380**	**201**	**124**	**4**
	PERCENT	**100**	**61**	**95**	**51**	**31**	**1**
CHAKWAL	NUMBER	225	138	217	123	53	-
	PERCENT	100	61	96	55	24	-
CHOA SAIDAN SHAH	NUMBER	42	22	40	34	20	-
	PERCENT	100	52	95	81	48	-
KALLAR KAHAR	NUMBER	49	23	45	23	19	3
	PERCENT	100	47	92	47	39	6
LAWA	NUMBER	17	13	17	3	6	-
	PERCENT	100	76	100	18	35	-
TALA GANG	NUMBER	65	45	61	18	26	1
	PERCENT	100	69	94	28	40	2
JHELUM DISTRICT	**NUMBER**	**526**	**139**	**443**	**338**	**96**	**10**
	PERCENT	**100**	**26**	**84**	**64**	**18**	**2**
DINA	NUMBER	122	33	101	95	41	1
	PERCENT	100	27	83	78	34	1
JHELUM	NUMBER	140	37	108	98	26	1
	PERCENT	100	26	77	70	19	1
PIND DADAN KHAN	NUMBER	118	13	103	62	17	8
	PERCENT	100	11	87	53	14	7
SOHAWA	NUMBER	146	56	131	83	12	-
	PERCENT	100	38	90	57	8	-
RAWALPINDI DISTRICT	**NUMBER**	**977**	**479**	**925**	**346**	**280**	**13**
	PERCENT	**100**	**49**	**95**	**35**	**29**	**1**
GUJAR KHAN	NUMBER	368	134	353	170	115	7
	PERCENT	100	36	96	46	31	2
KAHUTA	NUMBER	122	85	115	20	9	2
	PERCENT	100	70	94	16	7	2
KALLAR SAYADDAN	NUMBER	87	29	85	26	34	-
	PERCENT	100	33	98	30	39	-
KOTLI SATTIAN	NUMBER	32	13	32	-	2	-
	PERCENT	100	41	100	-	6	-
MURREE	NUMBER	33	24	31	6	16	1
	PERCENT	100	73	94	18	48	3
RAWALPINDI	NUMBER	298	169	272	106	81	3
	PERCENT	100	57	91	36	27	1
TAXILA	NUMBER	37	25	37	18	23	-
	PERCENT	100	68	100	49	62	-
SAHIWAL DIVISION	**NUMBER**	**1916**	**803**	**1763**	**815**	**235**	**45**
	PERCENT	**100**	**42**	**92**	**43**	**12**	**2**

TABLE 6.4: MOUZAS REPORTING MASS COMMUNICATION FACILITIES BY TYPE OF MEDIUM

ADMINSTRATIVE UNIT		RURAL POPULATED MOUZAS	MOUZAS REPORTING MASS COMMUNICATION FACILITY				
			RADIO	TELEVISION	CABLE	NEWSPAPER	NONE
1		2	3	4	5	6	7
OKARA DISTRICT	**NUMBER**	**854**	**305**	**782**	**328**	**97**	**30**
	PERCENT	**100**	**36**	**92**	**38**	**11**	**4**
DEPALPUR	NUMBER	505	154	454	126	63	27
	PERCENT	100	30	90	25	12	5
OKARA	NUMBER	223	130	217	96	28	1
	PERCENT	100	58	97	43	13	*
RENALA KHURD	NUMBER	126	21	111	106	6	2
	PERCENT	100	17	88	84	5	2
PAKPATTAN DISTRICT	**NUMBER**	**553**	**348**	**527**	**159**	**52**	**3**
	PERCENT	**100**	**63**	**95**	**29**	**9**	**1**
ARIF WALA	NUMBER	245	131	238	86	27	-
	PERCENT	100	53	97	35	11	-
PAKPATTAN	NUMBER	308	217	289	73	25	3
	PERCENT	100	70	94	24	8	1
SAHIWAL DISTRICT	**NUMBER**	**509**	**150**	**454**	**328**	**86**	**12**
	PERCENT	**100**	**29**	**89**	**64**	**17**	**2**
CHICHAWATNI	NUMBER	236	48	207	186	46	7
	PERCENT	100	20	88	79	19	3
SAHIWAL	NUMBER	273	102	247	142	40	5
	PERCENT	100	37	90	52	15	2
SARGODHA DIVISION	**NUMBER**	**1759**	**856**	**1642**	**466**	**334**	**55**
	PERCENT	**100**	**49**	**93**	**26**	**19**	**3**
BHAKKAR DISTRICT	**NUMBER**	**516**	**288**	**479**	**34**	**93**	**20**
	PERCENT	**100**	**56**	**93**	**7**	**18**	**4**
BHAKKAR TEHSIL	NUMBER	217	113	209	19	69	5
	PERCENT	100	52	96	9	32	2
DARYA KHAN TEHSIL	NUMBER	103	62	100	8	3	2
	PERCENT	100	60	97	8	3	2
KALUR KOT TEHSIL	NUMBER	92	39	82	4	12	7
	PERCENT	100	42	89	4	13	8
MANKERA TEHSIL	NUMBER	104	74	88	3	9	6
	PERCENT	100	71	85	3	9	6
KHUSHAB DISTRICT	**NUMBER**	**252**	**128**	**228**	**50**	**41**	**13**
	PERCENT	**100**	**51**	**90**	**20**	**16**	**5**
KHUSHAB	NUMBER	100	50	95	21	11	4
	PERCENT	100	50	95	21	11	4
NOORPUR	NUMBER	71	37	60	3	2	7
	PERCENT	100	52	85	4	3	10
NOWSHERA	NUMBER	28	15	26	23	20	1
	PERCENT	100	54	93	82	71	4
QUAIDABAD	NUMBER	53	26	47	3	8	1
	PERCENT	100	49	89	6	15	2
MIANWALI DISTRICT	**NUMBER**	**210**	**121**	**196**	**57**	**52**	**10**
	PERCENT	**100**	**58**	**93**	**27**	**25**	**5**
ISA KHEL	NUMBER	56	19	50	16	12	4
	PERCENT	100	34	89	29	21	7
MAINWALI	NUMBER	83	50	75	20	23	6
	PERCENT	100	60	90	24	28	7
PIPLAN	NUMBER	71	52	71	21	17	-
	PERCENT	100	73	100	30	24	-
SARGODHA DISTRICT	**NUMBER**	**781**	**319**	**739**	**325**	**148**	**12**
	PERCENT	**100**	**41**	**95**	**42**	**19**	**2**

TABLE 6.4: MOUZAS REPORTING MASS COMMUNICATION FACILITIES BY TYPE OF MEDIUM

ADMINSTRATIVE UNIT		RURAL POPULATED MOUZAS	MOUZAS REPORTING MASS COMMUNICATION FACILITY				
			RADIO	TELEVISION	CABLE	NEWSPAPER	NONE
1		2	3	4	5	6	7
BHALWAL	NUMBER	53	28	51	43	16	-
	PERCENT	100	53	96	81	30	-
BHERA	NUMBER	100	24	87	18	5	7
	PERCENT	100	24	87	18	5	7
KOT MOMIN	NUMBER	106	25	99	30	15	1
	PERCENT	100	24	93	28	14	1
SAHIWAL	NUMBER	140	92	139	71	17	1
	PERCENT	100	66	99	51	12	1
SARGODHA	NUMBER	193	90	184	113	60	2
	PERCENT	100	47	95	59	31	1
SHAHPUR	NUMBER	100	27	97	15	17	-
	PERCENT	100	27	97	15	17	-
SILLANWALI	NUMBER	89	33	82	35	18	1
	PERCENT	100	37	92	39	20	1

* VALUE LESS THAN 0.5

TABLE 6.5: MOUZAS REPORTING BAZAR,GOVT. PROCUREMENT CENTRE AND COLD STORAGE

ADMINSTRATIVE UNIT			RURAL POPULATED MOUZAS	MOUZAS REPORTING FACILTY	AVERAGE DISTANCE	MOUZAS BY DISTANCE (IN KILOMETERS)			
						1-10	11-25	26-50	51 AND ABOVE
1			2	3	4	5	6	7	8
ISLAMABAD	**BAZAR**	**NUMBER**	**84**	**32**	**8**	**37**	**12**	**3**	**-**
		PERCENT	**100**	**38**		**44**	**14**	**4**	**-**
	GOVT. PROCUREMENT CENTRE	**NUMBER**	**84**	**1**	**19**	**23**	**40**	**20**	**-**
		PERCENT	**100**	**1**		**27**	**48**	**24**	**-**
	COLD STORAGE	**NUMBER**	**84**	**2**	**19**	**21**	**42**	**19**	**-**
		PERCENT	**100**	**2**		**25**	**50**	**23**	**-**
PUNJAB	**BAZAR**	**NUMBER**	**23130**	**2594**	**9**	**14875**	**4908**	**658**	**95**
		PERCENT	**100**	**11**		**64**	**21**	**3**	*****
	GOVT. PROCUREMENT CENTRE	**NUMBER**	**23130**	**557**	**16**	**10517**	**8870**	**2590**	**596**
		PERCENT	**100**	**2**		**45**	**38**	**11**	**3**
	COLD STORAGE	**NUMBER**	**23130**	**628**	**23**	**8290**	**8260**	**4110**	**1842**
		PERCENT	**100**	**3**		**36**	**36**	**18**	**8**
BAHAWALPUR DIVISION	**BAZAR**	**NUMBER**	**3119**	**262**	**9**	**1852**	**901**	**98**	**6**
		PERCENT	**100**	**8**		**59**	**29**	**3**	**0**
	GRAIN PURCHASING CENTER	**NUMBER**	**3119**	**92**	**16**	**1382**	**1290**	**345**	**10**
		PERCENT	**100**	**3**		**44**	**41**	**11**	**0**
	COLD STORAGE	**NUMBER**	**3119**	**77**	**23**	**825**	**1236**	**699**	**282**
		PERCENT	**100**	**2**		**26**	**40**	**22**	**9**
BAHAWALNAGAR DISTRICT	**BAZAR**	**NUMBER**	**1043**	**84**	**11**	**586**	**344**	**24**	**5**
		PERCENT	**100**	**8**		**56**	**33**	**2**	*****
	GOVT. PROCUREMENT CENTRE	**NUMBER**	**1043**	**43**	**13**	**487**	**457**	**54**	**2**
		PERCENT	**100**	**4**		**47**	**44**	**5**	*****
	COLD STORAGE	**NUMBER**	**1043**	**47**	**37**	**224**	**382**	**176**	**214**
		PERCENT	**100**	**5**		**21**	**37**	**17**	**21**
BAHAWALNAGAR	BAZAR	NUMBER	235	20	12	116	83	16	-
		PERCENT	100	9		49	35	7	-
	GOVT. PROCUREMENT CENTRE	NUMBER	235	13	16	95	91	36	-
		PERCENT	100	6		40	39	15	-
	COLD STORAGE	NUMBER	235	6	24	46	97	85	1
		PERCENT	100	3		20	41	36	*
CHISHTIAN	BAZAR	NUMBER	212	24	8	144	43	1	-
		PERCENT	100	11		68	20	*	-
	GOVT. PROCUREMENT CENTRE	NUMBER	212	12	12	107	88	4	1
		PERCENT	100	6		50	42	2	*
	COLD STORAGE	NUMBER	212	2	18	50	130	28	2
		PERCENT	100	1		24	61	13	1
FORT ABBAS	BAZAR	NUMBER	169	23	14	64	75	5	2
		PERCENT	100	14		38	44	3	1
	GOVT. PROCUREMENT CENTRE	NUMBER	169	4	14	63	95	7	-
		PERCENT	100	2		37	56	4	-
	COLD STORAGE	NUMBER	169	22	56	37	50	7	53
		PERCENT	100	13		22	30	4	31
HAROONABAD	BAZAR	NUMBER	175	7	9	116	50	1	1
		PERCENT	100	4		66	29	1	1
	GOVT. PROCUREMENT CENTRE	NUMBER	175	2	11	92	78	3	-
		PERCENT	100	1		53	45	2	-
	COLD STORAGE	NUMBER	175	0	75	24	23	7	121
		PERCENT	100	-		14	13	4	69
MINCHINABAD	BAZAR	NUMBER	252	10	11	146	93	1	2
		PERCENT	100	4		58	37	*	1
	GOVT. PROCUREMENT CENTRE	NUMBER	252	12	12	130	105	4	1
		PERCENT	100	5		52	42	2	*
	COLD STORAGE	NUMBER	252	17	26	67	82	49	37
		PERCENT	100	7		27	33	19	15
BAHAWALPUR DISTRICT	**BAZAR**	**NUMBER**	**651**	**66**	**9**	**425**	**144**	**15**	**1**
		PERCENT	**100**	**10**		**65**	**22**	**2**	*****

TABLE 6.5: MOUZAS REPORTING BAZAR,GOVT. PROCUREMENT CENTRE AND COLD STORAGE

ADMINSTRATIVE UNIT			RURAL POPULATED MOUZAS	MOUZAS REPORTING FACILTY	AVERAGE DISTANCE	MOUZAS BY DISTANCE (IN KILOMETERS)			
						1-10	11-25	26-50	51 AND ABOVE
1			2	3	4	5	6	7	8
	GOVT. PROCUREMENT CENTRE	**NUMBER**	**651**	**19**	**15**	**303**	**242**	**83**	**4**
		PERCENT	**100**	**3**		**47**	**37**	**13**	**1**
	COLD STORAGE	**NUMBER**	**651**	**18**	**21**	**211**	**234**	**161**	**27**
		PERCENT	**100**	**3**		**32**	**36**	**25**	**4**
AHMADPUR EAST	BAZAR	NUMBER	186	20	9	133	24	8	1
		PERCENT	100	11		72	13	4	1
	GOVT. PROCUREMENT CENTRE	NUMBER	186	7	13	101	57	20	1
		PERCENT	100	4		54	31	11	1
	COLD STORAGE	NUMBER	186	6	17	80	57	43	-
		PERCENT	100	3		43	31	23	-
BAHAWALPUR SADDAR	BAZAR	NUMBER	114	12	9	81	18	3	-
		PERCENT	100	11		71	16	3	-
	GOVT. PROCUREMENT CENTRE	NUMBER	114	3	16	50	43	18	-
		PERCENT	100	3		44	38	16	-
	COLD STORAGE	NUMBER	114	2	19	38	43	31	-
		PERCENT	100	2		33	38	27	-
HASILPUR	BAZAR	NUMBER	106	9	9	66	30	1	-
		PERCENT	100	8		62	28	1	-
	GOVT. PROCUREMENT CENTRE	NUMBER	106	4	14	50	39	13	-
		PERCENT	100	4		47	37	12	-
	COLD STORAGE	NUMBER	106	6	17	37	39	24	-
		PERCENT	100	6		35	37	23	-
KHAIRPUR TAMEWALI	BAZAR	NUMBER	105	6	10	59	39	1	-
		PERCENT	100	6		56	37	1	-
	GOVT. PROCUREMENT CENTRE	NUMBER	105	3	20	37	38	24	3
		PERCENT	100	3		35	36	23	3
	COLD STORAGE	NUMBER	105	2	20	31	47	22	3
		PERCENT	100	2		30	45	21	3
YAZMAN	BAZAR	NUMBER	140	19	9	86	33	2	-
		PERCENT	100	14		61	24	1	-
	GOVT. PROCUREMENT CENTRE	NUMBER	140	2	13	65	65	8	-
		PERCENT	100	1		46	46	6	-
	COLD STORAGE	NUMBER	140	2	30	25	48	41	24
		PERCENT	100	1		18	34	29	17
CHOLISTAN	**BAZAR**	**NUMBER**	**323**	**5**	**16**	**109**	**176**	**33**	**-**
		PERCENT	**100**	**2**		**34**	**54**	**10**	**-**
	GOVT. PROCUREMENT CENTRE	**NUMBER**	**323**	**1**	**19**	**53**	**212**	**57**	**-**
		PERCENT	**100**	*****		**16**	**66**	**18**	**-**
	COLD STORAGE	**NUMBER**	**323**	**1**	**23**	**42**	**189**	**81**	**10**
		PERCENT	**100**	*****		**13**	**59**	**25**	**3**
FORT ABBAS	BAZAR	NUMBER	46	0	18	9	29	8	-
		PERCENT	100	-		20	63	17	-
	GOVT. PROCUREMENT CENTRE	NUMBER	46	0	18	8	32	6	-
		PERCENT	100	-		17	70	13	-
	COLD STORAGE	NUMBER	46	0	19	8	26	12	-
		PERCENT	100	-		17	57	26	-
LIAQUATPUR	BAZAR	NUMBER	133	2	16	47	70	14	-
		PERCENT	100	2		35	53	11	-
	GOVT. PROCUREMENT CENTRE	NUMBER	133	0	23	3	91	39	-
		PERCENT	100	-		2	68	29	-
	COLD STORAGE	NUMBER	133	1	26	4	82	45	1
		PERCENT	100	1		3	62	34	1
YAZMAN	BAZAR	NUMBER	144	3	15	53	77	11	-
		PERCENT	100	2		37	53	8	-
	GOVT. PROCUREMENT CENTRE	NUMBER	144	1	17	42	89	12	-
		PERCENT	100	1		29	62	8	-

TABLE 6.5: MOUZAS REPORTING BAZAR,GOVT. PROCUREMENT CENTRE AND COLD STORAGE

ADMINSTRATIVE UNIT			RURAL POPULATED MOUZAS	MOUZAS REPORTING FACILTY	AVERAGE DISTANCE	MOUZAS BY DISTANCE (IN KILOMETERS)			
						1-10	11-25	26-50	51 AND ABOVE
1			2	3	4	5	6	7	8
	COLD STORAGE	NUMBER	144	0	22	30	81	24	9
		PERCENT	100	-		21	56	17	6
RAHIM YAR KHAN DISTRICT	**BAZAR**	**NUMBER**	**1102**	**107**	**9**	**732**	**237**	**26**	**-**
		PERCENT	**100**	**10**		**66**	**22**	**2**	**-**
	GOVT. PROCUREMENT CENTRE	**NUMBER**	**1102**	**29**	**15**	**539**	**379**	**151**	**4**
		PERCENT	**100**	**3**		**49**	**34**	**14**	*****
	COLD STORAGE	**NUMBER**	**1102**	**11**	**20**	**348**	**431**	**281**	**31**
		PERCENT	**100**	**1**		**32**	**39**	**25**	**3**
KHANPUR	BAZAR	NUMBER	252	22	8	185	44	1	-
		PERCENT	100	9		73	17	*	-
	GOVT. PROCUREMENT CENTRE	NUMBER	252	15	12	137	86	12	2
		PERCENT	100	6		54	34	5	1
	COLD STORAGE	NUMBER	252	3	16	85	123	40	1
		PERCENT	100	1		34	49	16	*
LIAQUATPUR	BAZAR	NUMBER	235	26	8	164	43	2	-
		PERCENT	100	11		70	18	1	-
	GOVT. PROCUREMENT CENTRE	NUMBER	235	3	11	149	71	12	-
		PERCENT	100	1		63	30	5	-
	COLD STORAGE	NUMBER	235	2	14	107	95	30	1
		PERCENT	100	1		46	40	13	*
RAHIM YAR KHAN	BAZAR	NUMBER	304	26	9	200	70	8	-
		PERCENT	100	9		66	23	3	-
	GOVT. PROCUREMENT CENTRE	NUMBER	304	3	20	119	107	73	2
		PERCENT	100	1		39	35	24	1
	COLD STORAGE	NUMBER	304	2	24	83	89	118	12
		PERCENT	100	1		27	29	39	4
SADIQABAD	BAZAR	NUMBER	311	33	10	183	80	15	-
		PERCENT	100	11		59	26	5	-
	GOVT. PROCUREMENT CENTRE	NUMBER	311	8	15	134	115	54	-
		PERCENT	100	3		43	37	17	-
	COLD STORAGE	NUMBER	311	4	22	73	124	93	17
		PERCENT	100	1		23	40	30	5
D.G.KHAN DIVISION	**BAZAR**	**NUMBER**	**2770**	**250**	**9**	**1591**	**658**	**216**	**55**
		PERCENT	**100**	**9**		**57**	**24**	**8**	**2**
	GRAIN PURCHASING CENTER	**NUMBER**	**2770**	**81**	**16**	**1192**	**898**	**388**	**211**
		PERCENT	**100**	**3**		**43**	**32**	**14**	**8**
	COLD STORAGE	**NUMBER**	**2770**	**58**	**23**	**741**	**823**	**638**	**510**
		PERCENT	**100**	**2**		**27**	**30**	**23**	**18**
DERA GHAZI KHAN DISTRICT	**BAZAR**	**NUMBER**	**772**	**66**	**19**	**349**	**172**	**145**	**40**
		PERCENT	**100**	**9**		**45**	**22**	**19**	**5**
	GOVT. PROCUREMENT CENTRE	**NUMBER**	**772**	**16**	**33**	**185**	**224**	**194**	**153**
		PERCENT	**100**	**2**		**24**	**29**	**25**	**20**
	COLD STORAGE	**NUMBER**	**772**	**11**	**44**	**116**	**167**	**257**	**221**
		PERCENT	**100**	**1**		**15**	**22**	**33**	**29**
DE-EXCLUDED AREA D.G KHAN	BAZAR	NUMBER	330	4	30	70	84	133	39
		PERCENT	100	1		21	25	40	12
	GOVT. PROCUREMENT CENTRE	NUMBER	330	0	57	7	33	142	148
		PERCENT	100	-		2	10	43	45
	COLD STORAGE	NUMBER	330	0	55	10	36	121	163
		PERCENT	100	-		3	11	37	49
DERA GHAZI KHAN	BAZAR	NUMBER	158	26	8	110	17	4	1
		PERCENT	100	16		70	11	3	1
	GOVT. PROCUREMENT CENTRE	NUMBER	158	7	13	75	60	16	-
		PERCENT	100	4		47	38	10	-
	COLD STORAGE	NUMBER	158	8	21	49	56	44	1
		PERCENT	100	5		31	35	28	1

TABLE 6.5: MOUZAS REPORTING BAZAR,GOVT. PROCUREMENT CENTRE AND COLD STORAGE

ADMINSTRATIVE UNIT			RURAL POPULATED MOUZAS	MOUZAS REPORTING FACILTY	AVERAGE DISTANCE	MOUZAS BY DISTANCE (IN KILOMETERS)			
						1-10	11-25	26-50	51 AND ABOVE
1			2	3	4	5	6	7	8
KOT CHHUTTA	BAZAR	NUMBER	100	17	9	60	20	3	-
		PERCENT	100	17		60	20	3	-
	GOVT. PROCUREMENT CENTRE	NUMBER	100	3	20	24	51	18	4
		PERCENT	100	3		24	51	18	4
	COLD STORAGE	NUMBER	100	0	27	17	31	46	6
		PERCENT	100	-		17	31	46	6
TAUNSA	BAZAR	NUMBER	184	19	10	109	51	5	-
		PERCENT	100	10		59	28	3	-
	GOVT. PROCUREMENT CENTRE	NUMBER	184	6	14	79	80	18	1
		PERCENT	100	3		43	43	10	1
	COLD STORAGE	NUMBER	184	3	54	40	44	46	51
		PERCENT	100	2		22	24	25	28
LAYYAH DISTRICT	**BAZAR**	**NUMBER**	**651**	**44**	**10**	**393**	**190**	**22**	**2**
		PERCENT	**100**	**7**		**60**	**29**	**3**	*****
	GOVT. PROCUREMENT CENTRE	**NUMBER**	**651**	**22**	**10**	**401**	**205**	**19**	**4**
		PERCENT	**100**	**3**		**62**	**31**	**3**	**1**
	COLD STORAGE	**NUMBER**	**651**	**8**	**19**	**213**	**270**	**144**	**16**
		PERCENT	100	1		33	41	22	2
CHOUBARA	BAZAR	NUMBER	120	5	10	80	23	10	2
		PERCENT	100	4		67	19	8	2
	GOVT. PROCUREMENT CENTRE	NUMBER	120	4	13	65	38	11	2
		PERCENT	100	3		54	32	9	2
	COLD STORAGE	NUMBER	120	0	27	30	34	46	10
		PERCENT	100	-		25	28	38	8
KAROR LAL ESAN	BAZAR	NUMBER	225	11	11	115	89	10	-
		PERCENT	100	5		51	40	4	-
	GOVT. PROCUREMENT CENTRE	NUMBER	225	3	11	123	93	6	-
		PERCENT	100	1		55	41	3	-
	COLD STORAGE	NUMBER	225	3	19	60	114	44	4
		PERCENT	100	1		27	51	20	2
LAYYAH	BAZAR	NUMBER	306	28	8	198	78	2	-
		PERCENT	100	9		65	25	1	-
	GOVT. PROCUREMENT CENTRE	NUMBER	306	15	9	213	74	2	2
		PERCENT	100	5		70	24	1	1
	COLD STORAGE	NUMBER	306	5	16	123	122	54	2
		PERCENT	100	2		40	40	18	1
MUZAFFARGARH DISTRICT	**BAZAR**	**NUMBER**	**891**	**76**	**10**	**583**	**192**	**38**	**2**
		PERCENT	**100**	**9**		**65**	**22**	**4**	*****
	GOVT. PROCUREMENT CENTRE	**NUMBER**	**891**	**37**	**14**	**479**	**280**	**86**	**9**
		PERCENT	**100**	**4**		**54**	**31**	**10**	**1**
	COLD STORAGE	**NUMBER**	**891**	**33**	**25**	**322**	**284**	**147**	**105**
		PERCENT	**100**	**4**		**36**	**32**	**16**	**12**
ALIPUR	BAZAR	NUMBER	97	13	10	60	18	6	-
		PERCENT	100	13		62	19	6	-
	GOVT. PROCUREMENT CENTRE	NUMBER	97	5	16	41	34	14	3
		PERCENT	100	5		42	35	14	3
	COLD STORAGE	NUMBER	97	5	20	33	31	26	2
		PERCENT	100	5		34	32	27	2
JATOI	BAZAR	NUMBER	73	11	9	46	14	2	-
		PERCENT	100	15		63	19	3	-
	GOVT. PROCUREMENT CENTRE	NUMBER	73	9	12	42	18	1	3
		PERCENT	100	12		58	25	1	4
	COLD STORAGE	NUMBER	73	2	26	29	26	8	8
		PERCENT	100	3		40	36	11	11
KOT ADDU	BAZAR	NUMBER	316	29	11	184	87	16	-
		PERCENT	100	9		58	28	5	-

TABLE 6.5: MOUZAS REPORTING BAZAR,GOVT. PROCUREMENT CENTRE AND COLD STORAGE

ADMINSTRATIVE UNIT			RURAL POPULATED MOUZAS	MOUZAS REPORTING FACILTY	AVERAGE DISTANCE	MOUZAS BY DISTANCE (IN KILOMETERS)			
						1-10	11-25	26-50	51 AND ABOVE
1			2	3	4	5	6	7	8
	GOVT. PROCUREMENT CENTRE	NUMBER	316	14	12	173	97	32	-
		PERCENT	100	4		55	31	10	-
	COLD STORAGE	NUMBER	316	22	28	92	100	39	63
		PERCENT	100	7		29	32	12	20
MUZAFFARGARH	BAZAR	NUMBER	405	23	10	293	73	14	2
		PERCENT	100	6		72	18	3	*
	GOVT. PROCUREMENT CENTRE	NUMBER	405	9	14	223	131	39	3
		PERCENT	100	2		55	32	10	1
	COLD STORAGE	NUMBER	405	4	23	168	127	74	32
		PERCENT	100	1		41	31	18	8
RAJANPUR DISTRICT	**BAZAR**	**NUMBER**	**456**	**64**	**11**	**266**	**104**	**11**	**11**
		PERCENT	**100**	**14**		**58**	**23**	**2**	**2**
	GOVT. PROCUREMENT CENTRE	**NUMBER**	**456**	**6**	**25**	**127**	**189**	**89**	**45**
		PERCENT	**100**	**1**		**28**	**41**	**20**	**10**
	COLD STORAGE	**NUMBER**	**456**	**6**	**62**	**90**	**102**	**90**	**168**
		PERCENT	**100**	**1**		**20**	**22**	**20**	**37**
DE-EXCLUDED AREA RAJANPUR	BAZAR	NUMBER	22	1	52	-	4	7	10
		PERCENT	100	5		-	18	32	45
	GOVT. PROCUREMENT CENTRE	NUMBER	22	0	76	-	1	3	18
		PERCENT	100	-		-	5	14	82
	COLD STORAGE	NUMBER	22	0	71	-	3	3	16
		PERCENT	100	-		-	14	14	73
JAMPUR	BAZAR	NUMBER	164	25	10	89	49	1	-
		PERCENT	100	15		54	30	1	-
	GOVT. PROCUREMENT CENTRE	NUMBER	164	2	28	43	47	51	21
		PERCENT	100	1		26	29	31	13
	COLD STORAGE	NUMBER	164	2	43	26	30	46	60
		PERCENT	100	1		16	18	28	37
RAJANPUR	BAZAR	NUMBER	199	26	7	139	34	0	-
		PERCENT	100	13		70	17	-	-
	GOVT. PROCUREMENT CENTRE	NUMBER	199	2	17	65	112	18	2
		PERCENT	100	1		33	56	9	1
	COLD STORAGE	NUMBER	199	3	87	42	56	19	79
		PERCENT	100	2		21	28	10	40
ROJHAN	BAZAR	NUMBER	71	12	13	38	17	3	1
		PERCENT	100	17		54	24	4	1
	GOVT. PROCUREMENT CENTRE	NUMBER	71	2	22	19	29	17	4
		PERCENT	100	3		27	41	24	6
	COLD STORAGE	NUMBER	71	1	36	22	13	22	13
		PERCENT	100	1		31	18	31	18
FAISALABAD DIVISION	**BAZAR**	**NUMBER**	**2321**	**391**	**9**	**1385**	**495**	**49**	**1**
		PERCENT	**100**	**17**		**60**	**21**	**2**	**0**
	GRAIN PURCHASING CENTER	**NUMBER**	**2321**	**50**	**16**	**915**	**1060**	**260**	**36**
		PERCENT	**100**	**2**		**39**	**46**	**11**	**2**
	COLD STORAGE	**NUMBER**	**2321**	**51**	**23**	**745**	**951**	**457**	**117**
		PERCENT	**100**	**2**		**32**	**41**	**20**	**5**
CHINIOT DISTRICT	**BAZAR**	**NUMBER**	**339**	**48**	**11**	**171**	**108**	**12**	**-**
		PERCENT	**100**	**14**		**50**	**32**	**4**	**-**
	GOVT. PROCUREMENT CENTRE	**NUMBER**	**339**	**4**	**17**	**117**	**155**	**59**	**4**
		PERCENT	**100**	**1**		**35**	**46**	**17**	**1**
	COLD STORAGE	**NUMBER**	**339**	**9**	**20**	**100**	**143**	**72**	**15**
		PERCENT	**100**	**3**		**29**	**42**	**21**	**4**
BHAWANA	BAZAR	NUMBER	104	30	12	44	24	6	-
		PERCENT	100	29		42	23	6	-
	GOVT. PROCUREMENT CENTRE	NUMBER	104	2	22	25	40	35	2
		PERCENT	100	2		24	38	34	2

TABLE 6.5: MOUZAS REPORTING BAZAR,GOVT. PROCUREMENT CENTRE AND COLD STORAGE

ADMINSTRATIVE UNIT			RURAL POPULATED MOUZAS	MOUZAS REPORTING FACILTY	AVERAGE DISTANCE	MOUZAS BY DISTANCE (IN KILOMETERS)			
						1-10	11-25	26-50	51 AND ABOVE
1			2	3	4	5	6	7	8
	COLD STORAGE	NUMBER	104	0	33	15	27	47	15
		PERCENT	100	-		14	26	45	14
CHINIOT	BAZAR	NUMBER	108	6	12	53	46	3	-
		PERCENT	100	6		49	43	3	-
	GOVT. PROCUREMENT CENTRE	NUMBER	108	0	14	42	56	9	1
		PERCENT	100	-		39	52	8	1
	COLD STORAGE	NUMBER	108	5	15	31	62	10	-
		PERCENT	100	5		29	57	9	-
LALIAN	BAZAR	NUMBER	127	12	10	74	38	3	-
		PERCENT	100	9		58	30	2	-
	GOVT. PROCUREMENT CENTRE	NUMBER	127	2	14	50	59	15	1
		PERCENT	100	2		39	46	12	1
	COLD STORAGE	NUMBER	127	4	14	54	54	15	-
		PERCENT	100	3		43	43	12	-
FAISALABAD DISTRICT	**BAZAR**	**NUMBER**	**782**	**189**	**9**	**438**	**147**	**8**	**-**
		PERCENT	**100**	**24**		**56**	**19**	**1**	**-**
	GOVT. PROCUREMENT CENTRE	**NUMBER**	**782**	**22**	**14**	**327**	**386**	**45**	**2**
		PERCENT	**100**	**3**		**42**	**49**	**6**	*****
	COLD STORAGE	**NUMBER**	**782**	**16**	**16**	**298**	**352**	**108**	**8**
		PERCENT	**100**	**2**		**38**	**45**	**14**	**1**
CHAK JHUMRA	BAZAR	NUMBER	65	16	8	41	8	0	-
		PERCENT	100	25		63	12	-	-
	GOVT. PROCUREMENT CENTRE	NUMBER	65	1	11	41	23	0	-
		PERCENT	100	2		63	35	-	-
	COLD STORAGE	NUMBER	65	1	21	12	34	18	-
		PERCENT	100	2		18	52	28	-
FAISALABAD CITY	BAZAR	NUMBER	2	1	12	-	1	0	-
		PERCENT	100	50		-	50	-	-
	GOVT. PROCUREMENT CENTRE	NUMBER	2	0	9	1	1	0	-
		PERCENT	100	-		50	50	-	-
	COLD STORAGE	NUMBER	2	0	10	1	1	0	-
		PERCENT	100	-		50	50	-	-
FAISALABAD SADAR	BAZAR	NUMBER	171	33	8	109	25	4	-
		PERCENT	100	19		64	15	2	-
	GOVT. PROCUREMENT CENTRE	NUMBER	171	3	17	47	102	19	-
		PERCENT	100	2		27	60	11	-
	COLD STORAGE	NUMBER	171	4	15	74	77	16	-
		PERCENT	100	2		43	45	9	-
JARANWALA	BAZAR	NUMBER	259	57	9	145	55	2	-
		PERCENT	100	22		56	21	1	-
	GOVT. PROCUREMENT CENTRE	NUMBER	259	7	15	114	124	12	2
		PERCENT	100	3		44	48	5	1
	COLD STORAGE	NUMBER	259	2	15	99	132	26	-
		PERCENT	100	1		38	51	10	-
SAMMUNDRI	BAZAR	NUMBER	116	23	9	64	29	0	-
		PERCENT	100	20		55	25	-	-
	GOVT. PROCUREMENT CENTRE	NUMBER	116	4	12	48	61	3	-
		PERCENT	100	3		41	53	3	-
	COLD STORAGE	NUMBER	116	4	11	56	55	1	-
		PERCENT	100	3		48	47	1	-
TANDLIAN WALA	BAZAR	NUMBER	169	59	9	79	29	2	-
		PERCENT	100	35		47	17	1	-
	GOVT. PROCUREMENT CENTRE	NUMBER	169	7	14	76	75	11	-
		PERCENT	100	4		45	44	7	-
	COLD STORAGE	NUMBER	169	5	22	56	53	47	8
		PERCENT	100	3		33	31	28	5

TABLE 6.5: MOUZAS REPORTING BAZAR,GOVT. PROCUREMENT CENTRE AND COLD STORAGE

ADMINSTRATIVE UNIT			RURAL POPULATED MOUZAS	MOUZAS REPORTING FACILTY	AVERAGE DISTANCE	MOUZAS BY DISTANCE (IN KILOMETERS)			
						1-10	11-25	26-50	51 AND ABOVE
1			2	3	4	5	6	7	8
JHANG DISTRICT	**BAZAR**	**NUMBER**	**668**	**109**	**9**	**409**	**127**	**23**	**-**
		PERCENT	**100**	**16**		**61**	**19**	**3**	**-**
	GOVT. PROCUREMENT CENTRE	**NUMBER**	**668**	**18**	**20**	**221**	**272**	**127**	**30**
		PERCENT	**100**	**3**		**33**	**41**	**19**	**4**
	COLD STORAGE	**NUMBER**	**668**	**12**	**29**	**139**	**229**	**197**	**91**
		PERCENT	**100**	**2**		**21**	**34**	**29**	**14**
18-HAZARI	BAZAR	NUMBER	102	11	8	71	19	1	-
		PERCENT	100	11		70	19	1	-
	GOVT. PROCUREMENT CENTRE	NUMBER	102	0	23	28	43	18	13
		PERCENT	100	-		27	42	18	13
	COLD STORAGE	NUMBER	102	1	31	37	18	18	28
		PERCENT	100	1		36	18	18	27
AHMADPUR SIAL	BAZAR	NUMBER	96	16	7	66	14	0	-
		PERCENT	100	17		69	15	-	-
	GOVT. PROCUREMENT CENTRE	NUMBER	96	5	23	34	28	20	9
		PERCENT	100	5		35	29	21	9
	COLD STORAGE	NUMBER	96	1	37	25	24	26	20
		PERCENT	100	1		26	25	27	21
JHANG	BAZAR	NUMBER	352	67	9	206	70	9	-
		PERCENT	100	19		59	20	3	-
	GOVT. PROCUREMENT CENTRE	NUMBER	352	10	20	117	147	70	8
		PERCENT	100	3		33	42	20	2
	COLD STORAGE	NUMBER	352	7	29	56	123	123	43
		PERCENT	100	2		16	35	35	12
SHORKOT	BAZAR	NUMBER	118	15	11	66	24	13	-
		PERCENT	100	13		56	20	11	-
	GOVT. PROCUREMENT CENTRE	NUMBER	118	3	16	42	54	19	-
		PERCENT	100	3		36	46	16	-
	COLD STORAGE	NUMBER	118	3	19	21	64	30	-
		PERCENT	100	3		18	54	25	-
TOBA TEK SINGH DISTRICT	**BAZAR**	**NUMBER**	**532**	**45**	**8**	**367**	**113**	**6**	**1**
		PERCENT	**100**	**8**		**69**	**21**	**1**	*****
	GOVT. PROCUREMENT CENTRE	**NUMBER**	**532**	**6**	**13**	**250**	**247**	**29**	**-**
		PERCENT	**100**	**1**		**47**	**46**	**5**	**-**
	COLD STORAGE	**NUMBER**	**532**	**14**	**16**	**208**	**227**	**80**	**3**
		PERCENT	100	3		39	43	15	1
GOJRA	BAZAR	NUMBER	129	9	9	79	40	1	-
		PERCENT	100	7		61	31	1	-
	GOVT. PROCUREMENT CENTRE	NUMBER	129	2	12	60	65	2	-
		PERCENT	100	2		47	50	2	-
	COLD STORAGE	NUMBER	129	6	12	57	64	2	-
		PERCENT	100	5		44	50	2	-
KAMALIA	BAZAR	NUMBER	107	6	6	87	13	0	1
		PERCENT	100	6		81	12	-	1
	GOVT. PROCUREMENT CENTRE	NUMBER	107	1	12	47	55	4	-
		PERCENT	100	1		44	51	4	-
	COLD STORAGE	NUMBER	107	2	12	46	56	3	-
		PERCENT	100	2		43	52	3	-
PIRMAHAL	BAZAR	NUMBER	130	8	7	102	20	0	-
		PERCENT	100	6		78	15	-	-
	GOVT. PROCUREMENT CENTRE	NUMBER	130	0	15	53	61	16	-
		PERCENT	100	-		41	47	12	-
	COLD STORAGE	NUMBER	130	3	24	38	41	45	3
		PERCENT	100	2		29	32	35	2
TOBA TEK SINGH	BAZAR	NUMBER	166	22	10	99	40	5	-
		PERCENT	100	13		60	24	3	-

TABLE 6.5: MOUZAS REPORTING BAZAR,GOVT. PROCUREMENT CENTRE AND COLD STORAGE

ADMINSTRATIVE UNIT			RURAL POPULATED MOUZAS	MOUZAS REPORTING FACILTY	AVERAGE DISTANCE	MOUZAS BY DISTANCE (IN KILOMETERS)			
						1-10	11-25	26-50	51 AND ABOVE
1			2	3	4	5	6	7	8
	GOVT. PROCUREMENT CENTRE	NUMBER	166	3	11	90	66	7	-
		PERCENT	100	2		54	40	4	-
	COLD STORAGE	NUMBER	166	3	16	67	66	30	-
		PERCENT	100	2		40	40	18	-
GUJRANWALA DIVISION	**BAZAR**	**NUMBER**	**5029**	**430**	**9**	**4000**	**575**	**20**	**4**
		PERCENT	**100**	**9**		**80**	**11**	**0**	**0**
	GRAIN PURCHASING CENTER	**NUMBER**	**5029**	**68**	**16**	**2645**	**1975**	**329**	**12**
		PERCENT	**100**	**1**		**53**	**39**	**7**	**0**
	COLD STORAGE	**NUMBER**	**5029**	**82**	**23**	**2297**	**1967**	**637**	**46**
		PERCENT	**100**	**2**		**46**	**39**	**13**	**1**
GUJRANWALA DISTRICT	**BAZAR**	**NUMBER**	**749**	**84**	**7**	**562**	**98**	**4**	**1**
		PERCENT	**100**	**11**		**75**	**13**	**1**	*****
	GOVT. PROCUREMENT CENTRE	**NUMBER**	**749**	**11**	**10**	**473**	**250**	**15**	**-**
		PERCENT	**100**	**1**		**63**	**33**	**2**	**-**
	COLD STORAGE	**NUMBER**	**749**	**15**	**16**	**322**	**264**	**142**	**6**
		PERCENT	**100**	**2**		**43**	**35**	**19**	**1**
GUJRANWALA CITY	BAZAR	NUMBER	4	3	2	1	-	0	-
		PERCENT	100	75		25	-	-	-
	GOVT. PROCUREMENT CENTRE	NUMBER	4	0	8	3	1	0	-
		PERCENT	100	-		75	25	-	-
	COLD STORAGE	NUMBER	4	0	5	3	1	0	-
		PERCENT	100	-		75	25	-	-
GUJRANWALA SADDAR	BAZAR	NUMBER	168	26	5	138	4	0	-
		PERCENT	100	15		82	2	-	-
	GOVT. PROCUREMENT CENTRE	NUMBER	168	1	10	111	49	7	-
		PERCENT	100	1		66	29	4	-
	COLD STORAGE	NUMBER	168	4	10	103	56	5	-
		PERCENT	100	2		61	33	3	-
KAMOKE	BAZAR	NUMBER	167	14	8	124	26	3	-
		PERCENT	100	8		74	16	2	-
	GOVT. PROCUREMENT CENTRE	NUMBER	167	2	12	87	70	8	-
		PERCENT	100	1		52	42	5	-
	COLD STORAGE	NUMBER	167	3	20	54	57	48	5
		PERCENT	100	2		32	34	29	3
NOWSHERA VIRKAN	BAZAR	NUMBER	179	24	7	127	28	0	-
		PERCENT	100	13		71	16	-	-
	GOVT. PROCUREMENT CENTRE	NUMBER	179	2	10	108	69	0	-
		PERCENT	100	1		60	39	-	-
	COLD STORAGE	NUMBER	179	2	18	67	67	43	-
		PERCENT	100	1		37	37	24	-
WAZIRABAD	BAZAR	NUMBER	231	17	7	172	40	1	1
		PERCENT	100	7		74	17	*	*
	GOVT. PROCUREMENT CENTRE	NUMBER	231	6	8	164	61	0	-
		PERCENT	100	3		71	26	-	-
	COLD STORAGE	NUMBER	231	6	17	95	83	46	1
		PERCENT	100	3		41	36	20	*
GUJRAT DISTRICT	**BAZAR**	**NUMBER**	**952**	**72**	**7**	**750**	**128**	**2**	**-**
		PERCENT	**100**	**8**		**79**	**13**	*****	**-**
	GOVT. PROCUREMENT CENTRE	**NUMBER**	**952**	**7**	**13**	**466**	**385**	**93**	**1**
		PERCENT	**100**	**1**		**49**	**40**	**10**	*****
	COLD STORAGE	**NUMBER**	**952**	**14**	**17**	**390**	**363**	**162**	**23**
		PERCENT	**100**	**1**		**41**	**38**	**17**	**2**
GUJRAT	BAZAR	NUMBER	463	34	6	381	48	0	-
		PERCENT	100	7		82	10	-	-
	GOVT. PROCUREMENT CENTRE	NUMBER	463	5	12	257	168	32	1
		PERCENT	100	1		56	36	7	*

TABLE 6.5: MOUZAS REPORTING BAZAR,GOVT. PROCUREMENT CENTRE AND COLD STORAGE

ADMINSTRATIVE UNIT			RURAL POPULATED MOUZAS	MOUZAS REPORTING FACILTY	AVERAGE DISTANCE	MOUZAS BY DISTANCE (IN KILOMETERS)			
						1-10	11-25	26-50	51 AND ABOVE
1			2	3	4	5	6	7	8
	COLD STORAGE	NUMBER	463	9	15	234	159	39	22
		PERCENT	100	2		51	34	8	5
KHARIAN	BAZAR	NUMBER	395	28	7	304	61	2	-
		PERCENT	100	7		77	15	1	-
	GOVT. PROCUREMENT CENTRE	NUMBER	395	2	14	170	174	49	-
		PERCENT	100	1		43	44	12	-
	COLD STORAGE	NUMBER	395	4	20	117	155	119	-
		PERCENT	100	1		30	39	30	-
SARAI ALAMGIR	BAZAR	NUMBER	94	10	7	65	19	0	-
		PERCENT	100	11		69	20	-	-
	GOVT. PROCUREMENT CENTRE	NUMBER	94	0	16	39	43	12	-
		PERCENT	100	-		41	46	13	-
	COLD STORAGE	NUMBER	94	1	16	39	49	4	1
		PERCENT	100	1		41	52	4	1
HAFIZABAD DISTRICT	**BAZAR**	**NUMBER**	**381**	**25**	**9**	**259**	**91**	**6**	**-**
		PERCENT	**100**	**7**		**68**	**24**	**2**	**-**
	GOVT. PROCUREMENT CENTRE	**NUMBER**	**381**	**16**	**9**	**258**	**103**	**4**	**-**
		PERCENT	**100**	**4**		**68**	**27**	**1**	**-**
	COLD STORAGE	**NUMBER**	**381**	**2**	**18**	**144**	**144**	**85**	**6**
		PERCENT	**100**	**1**		**38**	**38**	**22**	**2**
HAFIZABAD	BAZAR	NUMBER	189	8	8	133	47	1	-
		PERCENT	100	4		70	25	1	-
	GOVT. PROCUREMENT CENTRE	NUMBER	189	8	9	123	56	2	-
		PERCENT	100	4		65	30	1	-
	COLD STORAGE	NUMBER	189	0	16	73	89	26	1
		PERCENT	100	-		39	47	14	1
PINDI BHATTIAN	BAZAR	NUMBER	192	17	10	126	44	5	-
		PERCENT	100	9		66	23	3	-
	GOVT. PROCUREMENT CENTRE	NUMBER	192	8	9	135	47	2	-
		PERCENT	100	4		70	24	1	-
	COLD STORAGE	NUMBER	192	2	20	71	55	59	5
		PERCENT	100	1		37	29	31	3
MANDI BAHAUDDIN DISTRICT	**BAZAR**	**NUMBER**	**397**	**46**	**8**	**278**	**69**	**3**	**1**
		PERCENT	**100**	**12**		**70**	**17**	**1**	*****
	GOVT. PROCUREMENT CENTRE	**NUMBER**	**397**	**9**	**16**	**173**	**163**	**44**	**8**
		PERCENT	**100**	**2**		**44**	**41**	**11**	**2**
	COLD STORAGE	**NUMBER**	**397**	**15**	**15**	**203**	**131**	**45**	**3**
		PERCENT	**100**	**4**		**51**	**33**	**11**	**1**
MALAKWAL	BAZAR	NUMBER	82	10	10	44	28	0	-
		PERCENT	100	12		54	34	-	-
	GOVT. PROCUREMENT CENTRE	NUMBER	82	3	14	35	37	7	-
		PERCENT	100	4		43	45	9	-
	COLD STORAGE	NUMBER	82	2	20	32	27	21	-
		PERCENT	100	2		39	33	26	-
MANDI BAHAUDDIN	BAZAR	NUMBER	104	19	10	56	25	3	1
		PERCENT	100	18		54	24	3	1
	GOVT. PROCUREMENT CENTRE	NUMBER	104	0	14	43	54	7	-
		PERCENT	100	-		41	52	7	-
	COLD STORAGE	NUMBER	104	3	14	39	56	5	1
		PERCENT	100	3		38	54	5	1
PHALIA	BAZAR	NUMBER	211	17	6	178	16	0	-
		PERCENT	100	8		84	8	-	-
	GOVT. PROCUREMENT CENTRE	NUMBER	211	6	18	95	72	30	8
		PERCENT	100	3		45	34	14	4
	COLD STORAGE	NUMBER	211	10	13	132	48	19	2
		PERCENT	100	5		63	23	9	1

TABLE 6.5: MOUZAS REPORTING BAZAR,GOVT. PROCUREMENT CENTRE AND COLD STORAGE

ADMINSTRATIVE UNIT			RURAL POPULATED MOUZAS	MOUZAS REPORTING FACILTY	AVERAGE DISTANCE	MOUZAS BY DISTANCE (IN KILOMETERS)			
						1-10	11-25	26-50	51 AND ABOVE
1			2	3	4	5	6	7	8
NAROWAL DISTRICT	**BAZAR**	**NUMBER**	**1146**	**72**	**6**	**960**	**111**	**2**	**1**
		PERCENT	**100**	**6**		**84**	**10**	*****	*****
	GOVT. PROCUREMENT CENTRE	**NUMBER**	**1146**	**6**	**13**	**506**	**587**	**46**	**1**
		PERCENT	**100**	**1**		**44**	**51**	**4**	*****
	COLD STORAGE	**NUMBER**	**1146**	**12**	**13**	**504**	**565**	**57**	**8**
		PERCENT	**100**	**1**		**44**	**49**	**5**	**1**
NAROWAL	BAZAR	NUMBER	336	18	5	285	33	0	-
		PERCENT	100	5		85	10	-	-
	GOVT. PROCUREMENT CENTRE	NUMBER	336	1	13	149	165	21	-
		PERCENT	100	*		44	49	6	-
	COLD STORAGE	NUMBER	336	1	14	146	168	20	1
		PERCENT	100	*		43	50	6	*
SHAKARGARH	BAZAR	NUMBER	511	37	6	414	57	2	1
		PERCENT	100	7		81	11	*	*
	GOVT. PROCUREMENT CENTRE	NUMBER	511	3	11	254	254	0	-
		PERCENT	100	1		50	50	-	-
	COLD STORAGE	NUMBER	511	9	14	217	245	33	7
		PERCENT	100	2		42	48	6	1
ZAFARWAL	BAZAR	NUMBER	299	17	6	261	21	0	-
		PERCENT	100	6		87	7	-	-
	GOVT. PROCUREMENT CENTRE	NUMBER	299	2	15	103	168	25	1
		PERCENT	100	1		34	56	8	*
	COLD STORAGE	NUMBER	299	2	12	141	152	4	-
		PERCENT	100	1		47	51	1	-
SIALKOT DISTRICT	**BAZAR**	**NUMBER**	**1404**	**131**	**5**	**1191**	**78**	**3**	**1**
		PERCENT	**100**	**9**		**85**	**6**	*****	*****
	GOVT. PROCUREMENT CENTRE	**NUMBER**	**1404**	**19**	**12**	**769**	**487**	**127**	**2**
		PERCENT	**100**	**1**		**55**	**35**	**9**	*****
	COLD STORAGE	**NUMBER**	**1404**	**24**	**13**	**734**	**500**	**146**	**-**
		PERCENT	**100**	**2**		**52**	**36**	**10**	**-**
DASKA TEHSIL	BAZAR	NUMBER	244	30	5	197	17	0	-
		PERCENT	100	12		81	7	-	-
	GOVT. PROCUREMENT CENTRE	NUMBER	244	4	9	168	72	0	-
		PERCENT	100	2		69	30	-	-
	COLD STORAGE	NUMBER	244	8	11	126	102	8	-
		PERCENT	100	3		52	42	3	-
PASROOR TEHSIL	BAZAR	NUMBER	543	31	5	486	25	1	-
		PERCENT	100	6		90	5	*	-
	GOVT. PROCUREMENT CENTRE	NUMBER	543	10	12	296	181	56	-
		PERCENT	100	2		55	33	10	-
	COLD STORAGE	NUMBER	543	6	12	299	188	50	-
		PERCENT	100	1		55	35	9	-
SAMBRIAL TEHSIL	BAZAR	NUMBER	143	11	7	107	24	0	1
		PERCENT	100	8		75	17	-	1
	GOVT. PROCUREMENT CENTRE	NUMBER	143	0	11	81	57	4	1
		PERCENT	100	-		57	40	3	1
	COLD STORAGE	NUMBER	143	3	10	82	52	6	-
		PERCENT	100	2		57	36	4	-
SIALKOT TEHSIL	BAZAR	NUMBER	474	59	5	401	12	2	-
		PERCENT	100	12		85	3	*	-
	GOVT. PROCUREMENT CENTRE	NUMBER	474	5	15	224	177	67	1
		PERCENT	100	1		47	37	14	*
	COLD STORAGE	NUMBER	474	7	15	227	158	82	-
		PERCENT	100	1		48	33	17	-
LAHORE DIVISION	**BAZAR**	**NUMBER**	**1566**	**239**	**9**	**955**	**356**	**14**	**2**
		PERCENT	**100**	**15**		**61**	**23**	**1**	**0**

TABLE 6.5: MOUZAS REPORTING BAZAR,GOVT. PROCUREMENT CENTRE AND COLD STORAGE

ADMINSTRATIVE UNIT			RURAL POPULATED MOUZAS	MOUZAS REPORTING FACILTY	AVERAGE DISTANCE	MOUZAS BY DISTANCE (IN KILOMETERS)			
						1-10	11-25	26-50	51 AND ABOVE
1			2	3	4	5	6	7	8
	GRAIN PURCHASING CENTER	**NUMBER**	**1566**	**46**	**16**	**844**	**603**	**72**	**1**
		PERCENT	**100**	**3**		**54**	**39**	**5**	**0**
	COLD STORAGE	**NUMBER**	**1566**	**58**	**23**	**737**	**472**	**210**	**89**
		PERCENT	**100**	**4**		**47**	**30**	**13**	**6**
KASUR DISTRICT	**BAZAR**	**NUMBER**	**601**	**71**	**9**	**392**	**130**	**7**	**1**
		PERCENT	**100**	**12**		**65**	**22**	**1**	*****
	GOVT. PROCUREMENT CENTRE	**NUMBER**	**601**	**11**	**11**	**359**	**212**	**19**	**-**
		PERCENT	**100**	**2**		**60**	**35**	**3**	**-**
	COLD STORAGE	**NUMBER**	**601**	**31**	**11**	**364**	**180**	**21**	**5**
		PERCENT	**100**	**5**		**61**	**30**	**3**	**1**
CHUNIAN	BAZAR	NUMBER	178	24	8	115	38	0	1
		PERCENT	100	13		65	21	-	1
	GOVT. PROCUREMENT CENTRE	NUMBER	178	7	8	132	38	1	-
		PERCENT	100	4		74	21	1	-
	COLD STORAGE	NUMBER	178	9	11	116	49	2	2
		PERCENT	100	5		65	28	1	1
KASUR	BAZAR	NUMBER	223	24	10	135	59	5	-
		PERCENT	100	11		61	26	2	-
	GOVT. PROCUREMENT CENTRE	NUMBER	223	2	12	118	95	8	-
		PERCENT	100	1		53	43	4	-
	COLD STORAGE	NUMBER	223	19	10	140	57	7	-
		PERCENT	100	9		63	26	3	-
KOT RADHA KISHON	BAZAR	NUMBER	69	9	8	47	13	0	-
		PERCENT	100	13		68	19	-	-
	GOVT. PROCUREMENT CENTRE	NUMBER	69	1	11	39	29	0	-
		PERCENT	100	1		57	42	-	-
	COLD STORAGE	NUMBER	69	1	11	40	28	0	-
		PERCENT	100	1		58	41	-	-
PATTOKI	BAZAR	NUMBER	131	14	7	95	20	2	-
		PERCENT	100	11		73	15	2	-
	GOVT. PROCUREMENT CENTRE	NUMBER	131	1	12	70	50	10	-
		PERCENT	100	1		53	38	8	-
	COLD STORAGE	NUMBER	131	2	14	68	46	12	3
		PERCENT	100	2		52	35	9	2
NANKANA SAHIB DISTRICT	**BAZAR**	**NUMBER**	**385**	**68**	**8**	**249**	**64**	**4**	**-**
		PERCENT	**100**	**18**		**65**	**17**	**1**	**-**
	GOVT. PROCUREMENT CENTRE	**NUMBER**	**385**	**5**	**13**	**210**	**134**	**36**	**-**
		PERCENT	**100**	**1**		**55**	**35**	**9**	**-**
	COLD STORAGE	**NUMBER**	**385**	**9**	**27**	**131**	**91**	**103**	**51**
		PERCENT	**100**	**2**		**34**	**24**	**27**	**13**
NANKANA SAHIB	BAZAR	NUMBER	313	57	8	195	57	4	-
		PERCENT	100	18		62	18	1	-
	GOVT. PROCUREMENT CENTRE	NUMBER	313	4	14	147	126	36	-
		PERCENT	100	1		47	40	12	-
	COLD STORAGE	NUMBER	313	8	24	112	89	76	28
		PERCENT	100	3		36	28	24	9
SANGLA HILL	BAZAR	NUMBER	39	2	7	34	3	0	-
		PERCENT	100	5		87	8	-	-
	GOVT. PROCUREMENT CENTRE	NUMBER	39	1	7	35	3	0	-
		PERCENT	100	3		90	8	-	-
	COLD STORAGE	NUMBER	39	1	37	12	1	17	8
		PERCENT	100	3		31	3	44	21
SHAH KOT	BAZAR	NUMBER	33	9	8	20	4	0	-
		PERCENT	100	27		61	12	-	-
	GOVT. PROCUREMENT CENTRE	NUMBER	33	0	8	28	5	0	-
		PERCENT	100	-		85	15	-	-

TABLE 6.5: MOUZAS REPORTING BAZAR,GOVT. PROCUREMENT CENTRE AND COLD STORAGE

ADMINSTRATIVE UNIT			RURAL POPULATED MOUZAS	MOUZAS REPORTING FACILTY	AVERAGE DISTANCE	MOUZAS BY DISTANCE (IN KILOMETERS)			
						1-10	11-25	26-50	51 AND ABOVE
1			2	3	4	5	6	7	8
	COLD STORAGE	NUMBER	33	0	42	7	1	10	15
		PERCENT	100	-		21	3	30	45
SHEIKHUPURA DISTRICT	**BAZAR**	**NUMBER**	**580**	**100**	**9**	**314**	**162**	**3**	**1**
		PERCENT	**100**	**17**		**54**	**28**	**1**	*****
	GOVT. PROCUREMENT CENTRE	**NUMBER**	**580**	**30**	**12**	**275**	**257**	**17**	**1**
		PERCENT	**100**	**5**		**47**	**44**	**3**	*****
	COLD STORAGE	**NUMBER**	**580**	**18**	**19**	**242**	**201**	**86**	**33**
		PERCENT	**100**	**3**		**42**	**35**	**15**	**6**
FEROZE WALA	BAZAR	NUMBER	83	11	10	46	25	0	1
		PERCENT	100	13		55	30	-	1
	GOVT. PROCUREMENT CENTRE	NUMBER	83	2	16	23	49	9	-
		PERCENT	100	2		28	59	11	-
	COLD STORAGE	NUMBER	83	2	14	31	48	2	-
		PERCENT	100	2		37	58	2	-
MURIDKE	BAZAR	NUMBER	181	21	9	105	54	1	-
		PERCENT	100	12		58	30	1	-
	GOVT. PROCUREMENT CENTRE	NUMBER	181	4	10	106	71	0	-
		PERCENT	100	2		59	39	-	-
	COLD STORAGE	NUMBER	181	7	29	60	36	46	32
		PERCENT	100	4		33	20	25	18
SAFDARABAD	BAZAR	NUMBER	50	2	9	39	7	2	-
		PERCENT	100	4		78	14	4	-
	GOVT. PROCUREMENT CENTRE	NUMBER	50	1	9	35	14	0	-
		PERCENT	100	2		70	28	-	-
	COLD STORAGE	NUMBER	50	0	25	17	6	27	-
		PERCENT	100	-		34	12	54	-
SHARAK PUR	BAZAR	NUMBER	110	8	11	60	42	0	-
		PERCENT	100	7		55	38	-	-
	GOVT. PROCUREMENT CENTRE	NUMBER	110	1	14	40	68	1	-
		PERCENT	100	1		36	62	1	-
	COLD STORAGE	NUMBER	110	0	12	60	49	1	-
		PERCENT	100	-		55	45	1	-
SHEIKHUPRA	BAZAR	NUMBER	156	58	9	64	34	0	-
		PERCENT	100	37		41	22	-	-
	GOVT. PROCUREMENT CENTRE	NUMBER	156	22	12	71	55	7	1
		PERCENT	100	14		46	35	4	1
	COLD STORAGE	NUMBER	156	9	13	74	62	10	1
		PERCENT	100	6		47	40	6	1
MULTAN DIVISION	**BAZAR**	**NUMBER**	**2344**	**292**	**9**	**1500**	**512**	**39**	**1**
		PERCENT	**100**	**12**		**64**	**22**	**2**	**0**
	GRAIN PURCHASING CENTER	**NUMBER**	**2344**	**77**	**16**	**1171**	**896**	**189**	**11**
		PERCENT	**100**	**3**		**50**	**38**	**8**	**0**
	COLD STORAGE	**NUMBER**	**2344**	**66**	**23**	**804**	**1055**	**360**	**59**
		PERCENT	**100**	**3**		**34**	**45**	**15**	**3**
KHANEWAL DISTRICT	**BAZAR**	**NUMBER**	**655**	**79**	**9**	**407**	**150**	**19**	**-**
		PERCENT	**100**	**12**		**62**	**23**	**3**	**-**
	GOVT. PROCUREMENT CENTRE	**NUMBER**	**655**	**21**	**15**	**331**	**221**	**71**	**11**
		PERCENT	**100**	**3**		**51**	**34**	**11**	**2**
	COLD STORAGE	**NUMBER**	**655**	**26**	**18**	**225**	**270**	**122**	**12**
		PERCENT	**100**	**4**		**34**	**41**	**19**	**2**
JAHANIAN	BAZAR	NUMBER	86	10	11	41	34	1	-
		PERCENT	100	12		48	40	1	-
	GOVT. PROCUREMENT CENTRE	NUMBER	86	2	11	45	37	2	-
		PERCENT	100	2		52	43	2	-
	COLD STORAGE	NUMBER	86	1	14	35	45	5	-
		PERCENT	100	1		41	52	6	-

TABLE 6.5: MOUZAS REPORTING BAZAR,GOVT. PROCUREMENT CENTRE AND COLD STORAGE

ADMINSTRATIVE UNIT			RURAL POPULATED MOUZAS	MOUZAS REPORTING FACILTY	AVERAGE DISTANCE	MOUZAS BY DISTANCE (IN KILOMETERS)			
						1-10	11-25	26-50	51 AND ABOVE
1			2	3	4	5	6	7	8
KABIRWALA	BAZAR	NUMBER	255	32	9	162	50	11	-
		PERCENT	100	13		64	20	4	-
	GOVT. PROCUREMENT CENTRE	NUMBER	255	11	22	94	85	54	11
		PERCENT	100	4		37	33	21	4
	COLD STORAGE	NUMBER	255	10	25	50	106	77	12
		PERCENT	100	4		20	42	30	5
KHANEWAL	BAZAR	NUMBER	146	22	9	92	29	3	-
		PERCENT	100	15		63	20	2	-
	GOVT. PROCUREMENT CENTRE	NUMBER	146	4	11	85	52	5	-
		PERCENT	100	3		58	36	3	-
	COLD STORAGE	NUMBER	146	3	18	41	71	31	-
		PERCENT	100	2		28	49	21	-
MIAN CHANNU	BAZAR	NUMBER	168	15	9	112	37	4	-
		PERCENT	100	9		67	22	2	-
	GOVT. PROCUREMENT CENTRE	NUMBER	168	4	11	107	47	10	-
		PERCENT	100	2		64	28	6	-
	COLD STORAGE	NUMBER	168	12	11	99	48	9	-
		PERCENT	100	7		59	29	5	-
LODHRAN DISTRICT	**BAZAR**	**NUMBER**	**425**	**38**	**9**	**266**	**117**	**4**	**-**
		PERCENT	**100**	**9**		**63**	**28**	**1**	**-**
	GOVT. PROCUREMENT CENTRE	**NUMBER**	**425**	**14**	**13**	**186**	**209**	**16**	**-**
		PERCENT	**100**	**3**		**44**	**49**	**4**	**-**
	COLD STORAGE	**NUMBER**	**425**	**7**	**18**	**148**	**219**	**37**	**14**
		PERCENT	**100**	**2**		**35**	**52**	**9**	**3**
DUNYAPUR	BAZAR	NUMBER	183	6	9	118	59	0	-
		PERCENT	100	3		64	32	-	-
	GOVT. PROCUREMENT CENTRE	NUMBER	183	4	11	87	89	3	-
		PERCENT	100	2		48	49	2	-
	COLD STORAGE	NUMBER	183	1	21	70	72	26	14
		PERCENT	100	1		38	39	14	8
KAHROR PACCA	BAZAR	NUMBER	101	19	9	52	27	3	-
		PERCENT	100	19		51	27	3	-
	GOVT. PROCUREMENT CENTRE	NUMBER	101	5	13	41	49	6	-
		PERCENT	100	5		41	49	6	-
	COLD STORAGE	NUMBER	101	4	14	32	61	4	-
		PERCENT	100	4		32	60	4	-
LODHRAN	BAZAR	NUMBER	141	13	9	96	31	1	-
		PERCENT	100	9		68	22	1	-
	GOVT. PROCUREMENT CENTRE	NUMBER	141	5	14	58	71	7	-
		PERCENT	100	4		41	50	5	-
	COLD STORAGE	NUMBER	141	2	16	46	86	7	-
		PERCENT	100	1		33	61	5	-
MULTAN DISTRICT	**BAZAR**	**NUMBER**	**505**	**113**	**8**	**312**	**77**	**3**	**-**
		PERCENT	**100**	**22**		**62**	**15**	**1**	**-**
	GOVT. PROCUREMENT CENTRE	**NUMBER**	**505**	**15**	**13**	**251**	**199**	**40**	**-**
		PERCENT	**100**	**3**		**50**	**39**	**8**	**-**
	COLD STORAGE	**NUMBER**	**505**	**20**	**21**	**164**	**209**	**80**	**32**
		PERCENT	**100**	**4**		**32**	**41**	**16**	**6**
JALALPUR PIRWALA	BAZAR	NUMBER	109	22	9	56	30	1	-
		PERCENT	100	20		51	28	1	-
	GOVT. PROCUREMENT CENTRE	NUMBER	109	3	17	30	65	11	-
		PERCENT	100	3		28	60	10	-
	COLD STORAGE	NUMBER	109	1	38	15	48	13	32
		PERCENT	100	1		14	44	12	29
MULTAN CITY	BAZAR	NUMBER	33	14	4	19	-	0	-
		PERCENT	100	42		58	-	-	-

TABLE 6.5: MOUZAS REPORTING BAZAR,GOVT. PROCUREMENT CENTRE AND COLD STORAGE

ADMINSTRATIVE UNIT			RURAL POPULATED MOUZAS	MOUZAS REPORTING FACILTY	AVERAGE DISTANCE	MOUZAS BY DISTANCE (IN KILOMETERS)			
						1-10	11-25	26-50	51 AND ABOVE
1			2	3	4	5	6	7	8
	GOVT. PROCUREMENT CENTRE	NUMBER	33	1	10	18	14	0	-
		PERCENT	100	3		55	42	-	-
	COLD STORAGE	NUMBER	33	4	9	21	8	0	-
		PERCENT	100	12		64	24	-	-
MULTAN SADDAR	BAZAR	NUMBER	278	55	7	189	33	1	-
		PERCENT	100	20		68	12	*	-
	GOVT. PROCUREMENT CENTRE	NUMBER	278	9	12	167	79	23	-
		PERCENT	100	3		60	28	8	-
	COLD STORAGE	NUMBER	278	13	18	98	106	61	-
		PERCENT	100	5		35	38	22	-
SHUJABAD	BAZAR	NUMBER	85	22	8	48	14	1	-
		PERCENT	100	26		56	16	1	-
	GOVT. PROCUREMENT CENTRE	NUMBER	85	2	13	36	41	6	-
		PERCENT	100	2		42	48	7	-
	COLD STORAGE	NUMBER	85	2	14	30	47	6	-
		PERCENT	100	2		35	55	7	-
VEHARI DISTRICT	**BAZAR**	**NUMBER**	**759**	**62**	**9**	**515**	**168**	**13**	**1**
		PERCENT	**100**	**8**		**68**	**22**	**2**	*****
	GOVT. PROCUREMENT CENTRE	**NUMBER**	**759**	**27**	**12**	**403**	**267**	**62**	**-**
		PERCENT	**100**	**4**		**53**	**35**	**8**	**-**
	COLD STORAGE	**NUMBER**	**759**	**13**	**16**	**267**	**357**	**121**	**1**
		PERCENT	**100**	**2**		**35**	**47**	**16**	*****
BUREWALA	BAZAR	NUMBER	226	29	11	128	66	2	1
		PERCENT	100	13		57	29	1	*
	GOVT. PROCUREMENT CENTRE	NUMBER	226	9	12	123	76	18	-
		PERCENT	100	4		54	34	8	-
	COLD STORAGE	NUMBER	226	5	15	87	104	30	-
		PERCENT	100	2		38	46	13	-
MAILSI	BAZAR	NUMBER	301	19	8	224	48	10	-
		PERCENT	100	6		74	16	3	-
	GOVT. PROCUREMENT CENTRE	NUMBER	301	11	11	175	98	17	-
		PERCENT	100	4		58	33	6	-
	COLD STORAGE	NUMBER	301	2	18	87	145	66	1
		PERCENT	100	1		29	48	22	*
VEHARI	BAZAR	NUMBER	232	14	8	163	54	1	-
		PERCENT	100	6		70	23	*	-
	GOVT. PROCUREMENT CENTRE	NUMBER	232	7	14	105	93	27	-
		PERCENT	100	3		45	40	12	-
	COLD STORAGE	NUMBER	232	6	14	93	108	25	-
		PERCENT	100	3		40	47	11	-
RAWALPINDI DIVISION	**BAZAR**	**NUMBER**	**2306**	**270**	**9**	**1431**	**509**	**83**	**13**
		PERCENT	**100**	**12**		**62**	**22**	**4**	**1**
	GRAIN PURCHASING CENTER	**NUMBER**	**2306**	**33**	**16**	**700**	**796**	**579**	**198**
		PERCENT	**100**	**1**		**30**	**35**	**25**	**9**
	COLD STORAGE	**NUMBER**	**2306**	**41**	**23**	**673**	**545**	**567**	**480**
		PERCENT	**100**	**2**		**29**	**24**	**25**	**21**
ATTOCK DISTRICT	**BAZAR**	**NUMBER**	**405**	**37**	**12**	**208**	**134**	**24**	**2**
		PERCENT	**100**	**9**		**51**	**33**	**6**	*****
	GOVT. PROCUREMENT CENTRE	**NUMBER**	**405**	**3**	**19**	**137**	**183**	**71**	**11**
		PERCENT	**100**	**1**		**34**	**45**	**18**	**3**
	COLD STORAGE	**NUMBER**	**405**	**5**	**43**	**127**	**104**	**38**	**131**
		PERCENT	**100**	**1**		**31**	**26**	**9**	**32**
ATTOCK	BAZAR	NUMBER	41	3	14	13	23	2	-
		PERCENT	100	7		32	56	5	-
	GOVT. PROCUREMENT CENTRE	NUMBER	41	0	16	14	23	3	1
		PERCENT	100	-		34	56	7	2

TABLE 6.5: MOUZAS REPORTING BAZAR,GOVT. PROCUREMENT CENTRE AND COLD STORAGE

ADMINSTRATIVE UNIT			RURAL POPULATED MOUZAS	MOUZAS REPORTING FACILTY	AVERAGE DISTANCE	MOUZAS BY DISTANCE (IN KILOMETERS)			
						1-10	11-25	26-50	51 AND ABOVE
1			2	3	4	5	6	7	8
	COLD STORAGE	NUMBER	41	0	16	14	19	8	-
		PERCENT	100	-		34	46	20	-
FATEH JANG	BAZAR	NUMBER	108	12	13	46	39	11	-
		PERCENT	100	11		43	36	10	-
	GOVT. PROCUREMENT CENTRE	NUMBER	108	0	19	24	63	21	-
		PERCENT	100	-		22	58	19	-
	COLD STORAGE	NUMBER	108	3	30	21	38	20	26
		PERCENT	100	3		19	35	19	24
HASAN ABDAL	BAZAR	NUMBER	44	0	8	32	12	0	-
		PERCENT	100	-		73	27	-	-
	GOVT. PROCUREMENT CENTRE	NUMBER	44	0	11	23	20	1	-
		PERCENT	100	-		52	45	2	-
	COLD STORAGE	NUMBER	44	0	12	24	18	1	1
		PERCENT	100	-		55	41	2	2
HAZRO	BAZAR	NUMBER	74	6	4	64	4	0	-
		PERCENT	100	8		86	5	-	-
	GOVT. PROCUREMENT CENTRE	NUMBER	74	0	8	56	18	0	-
		PERCENT	100	-		76	24	-	-
	COLD STORAGE	NUMBER	74	2	7	59	13	0	-
		PERCENT	100	3		80	18	-	-
JAND	BAZAR	NUMBER	65	9	16	30	18	6	2
		PERCENT	100	14		46	28	9	3
	GOVT. PROCUREMENT CENTRE	NUMBER	65	2	33	13	23	18	9
		PERCENT	100	3		20	35	28	14
	COLD STORAGE	NUMBER	65	0	83	8	6	6	45
		PERCENT	100	-		12	9	9	69
PINDI GHEB	BAZAR	NUMBER	73	7	14	23	38	5	-
		PERCENT	100	10		32	52	7	-
	GOVT. PROCUREMENT CENTRE	NUMBER	73	1	24	7	36	28	1
		PERCENT	100	1		10	49	38	1
	COLD STORAGE	NUMBER	73	0	93	1	10	3	59
		PERCENT	100	-		1	14	4	81
CHAKWAL DISTRICT	**BAZAR**	**NUMBER**	**398**	**52**	**13**	**196**	**117**	**31**	**2**
		PERCENT	**100**	**13**		**49**	**29**	**8**	**1**
	GOVT. PROCUREMENT CENTRE	**NUMBER**	**398**	**6**	**26**	**81**	**124**	**166**	**21**
		PERCENT	**100**	**2**		**20**	**31**	**42**	**5**
	COLD STORAGE	**NUMBER**	**398**	**7**	**28**	**77**	**116**	**173**	**25**
		PERCENT	**100**	**2**		**19**	**29**	**43**	**6**
CHAKWAL	BAZAR	NUMBER	225	16	13	114	79	15	1
		PERCENT	100	7		51	35	7	*
	GOVT. PROCUREMENT CENTRE	NUMBER	225	4	22	49	89	81	2
		PERCENT	100	2		22	40	36	1
	COLD STORAGE	NUMBER	225	4	22	55	81	81	4
		PERCENT	100	2		24	36	36	2
CHOA SAIDAN SHAH	BAZAR	NUMBER	42	11	7	27	4	0	-
		PERCENT	100	26		64	10	-	-
	GOVT. PROCUREMENT CENTRE	NUMBER	42	0	36	8	3	25	6
		PERCENT	100	-		19	7	60	14
	COLD STORAGE	NUMBER	42	1	38	5	3	28	5
		PERCENT	100	2		12	7	67	12
KALLAR KAHAR	BAZAR	NUMBER	49	6	11	26	15	2	-
		PERCENT	100	12		53	31	4	-
	GOVT. PROCUREMENT CENTRE	NUMBER	49	1	33	8	7	32	1
		PERCENT	100	2		16	14	65	2
	COLD STORAGE	NUMBER	49	0	38	3	8	34	4
		PERCENT	100	-		6	16	69	8

TABLE 6.5: MOUZAS REPORTING BAZAR,GOVT. PROCUREMENT CENTRE AND COLD STORAGE

ADMINSTRATIVE UNIT			RURAL POPULATED MOUZAS	MOUZAS REPORTING FACILTY	AVERAGE DISTANCE	MOUZAS BY DISTANCE (IN KILOMETERS)			
						1-10	11-25	26-50	51 AND ABOVE
1			2	3	4	5	6	7	8
LAWA	BAZAR	NUMBER	17	9	7	7	1	0	-
		PERCENT	100	53		41	6	-	-
	GOVT. PROCUREMENT CENTRE	NUMBER	17	0	49	-	1	7	9
		PERCENT	100	-		-	6	41	53
	COLD STORAGE	NUMBER	17	0	69	-	1	7	9
		PERCENT	100	-		-	6	41	53
TALA GANG	BAZAR	NUMBER	65	10	18	22	18	14	1
		PERCENT	100	15		34	28	22	2
	GOVT. PROCUREMENT CENTRE	NUMBER	65	1	22	16	24	21	3
		PERCENT	100	2		25	37	32	5
	COLD STORAGE	NUMBER	65	2	23	14	23	23	3
		PERCENT	100	3		22	35	35	5
JHELUM DISTRICT	**BAZAR**	**NUMBER**	**526**	**53**	**8**	**370**	**79**	**19**	**5**
		PERCENT	**100**	**10**		**70**	**15**	**4**	**1**
	GOVT. PROCUREMENT CENTRE	**NUMBER**	**526**	**7**	**19**	**206**	**190**	**99**	**24**
		PERCENT	**100**	**1**		**39**	**36**	**19**	**5**
	COLD STORAGE	**NUMBER**	**526**	**13**	**19**	**236**	**135**	**107**	**35**
		PERCENT	**100**	**2**		**45**	**26**	**20**	**7**
DINA	BAZAR	NUMBER	122	12	6	92	17	0	1
		PERCENT	100	10		75	14	-	1
	GOVT. PROCUREMENT CENTRE	NUMBER	122	1	15	53	65	2	1
		PERCENT	100	1		43	53	2	1
	COLD STORAGE	NUMBER	122	0	11	75	38	9	-
		PERCENT	100	-		61	31	7	-
JHELUM	BAZAR	NUMBER	140	14	6	114	9	3	-
		PERCENT	100	10		81	6	2	-
	GOVT. PROCUREMENT CENTRE	NUMBER	140	0	16	71	37	30	2
		PERCENT	100	-		51	26	21	1
	COLD STORAGE	NUMBER	140	3	15	71	40	25	1
		PERCENT	100	2		51	29	18	1
PIND DADAN KHAN	BAZAR	NUMBER	118	15	7	81	21	1	-
		PERCENT	100	13		69	18	1	-
	GOVT. PROCUREMENT CENTRE	NUMBER	118	2	21	53	25	28	10
		PERCENT	100	2		45	21	24	8
	COLD STORAGE	NUMBER	118	4	15	65	26	17	6
		PERCENT	100	3		55	22	14	5
SOHAWA	BAZAR	NUMBER	146	12	14	83	32	15	4
		PERCENT	100	8		57	22	10	3
	GOVT. PROCUREMENT CENTRE	NUMBER	146	4	23	29	63	39	11
		PERCENT	100	3		20	43	27	8
	COLD STORAGE	NUMBER	146	6	35	25	31	56	28
		PERCENT	100	4		17	21	38	19
RAWALPINDI DISTRICT	**BAZAR**	**NUMBER**	**977**	**128**	**8**	**657**	**179**	**9**	**4**
		PERCENT	**100**	**13**		**67**	**18**	**1**	*****
	GOVT. PROCUREMENT CENTRE	**NUMBER**	**977**	**17**	**27**	**276**	**299**	**243**	**142**
		PERCENT	**100**	**2**		**28**	**31**	**25**	**15**
	COLD STORAGE	**NUMBER**	**977**	**16**	**36**	**233**	**190**	**249**	**289**
		PERCENT	**100**	**2**		**24**	**19**	**25**	**30**
GUJAR KHAN	BAZAR	NUMBER	368	25	8	258	83	1	1
		PERCENT	100	7		70	23	*	*
	GOVT. PROCUREMENT CENTRE	NUMBER	368	0	20	109	162	88	9
		PERCENT	100	-		30	44	24	2
	COLD STORAGE	NUMBER	368	2	41	63	71	90	142
		PERCENT	100	1		17	19	24	39
KAHUTA	BAZAR	NUMBER	122	10	8	83	27	2	-
		PERCENT	100	8		68	22	2	-

TABLE 6.5: MOUZAS REPORTING BAZAR,GOVT. PROCUREMENT CENTRE AND COLD STORAGE

ADMINSTRATIVE UNIT			RURAL POPULATED MOUZAS	MOUZAS REPORTING FACILTY	AVERAGE DISTANCE	MOUZAS BY DISTANCE (IN KILOMETERS)			
						1-10	11-25	26-50	51 AND ABOVE
1			2	3	4	5	6	7	8
	GOVT. PROCUREMENT CENTRE	NUMBER	122	1	35	33	28	17	43
		PERCENT	100	1		27	23	14	35
	COLD STORAGE	NUMBER	122	1	34	38	27	13	43
		PERCENT	100	1		31	22	11	35
KALLAR SAYADDAN	BAZAR	NUMBER	87	13	8	68	5	0	1
		PERCENT	100	15		78	6	-	1
	GOVT. PROCUREMENT CENTRE	NUMBER	87	3	50	8	7	38	31
		PERCENT	100	3		9	8	44	36
	COLD STORAGE	NUMBER	87	5	54	10	2	33	37
		PERCENT	100	6		11	2	38	43
KOTLI SATTIAN	BAZAR	NUMBER	32	10	18	6	13	2	1
		PERCENT	100	31		19	41	6	3
	GOVT. PROCUREMENT CENTRE	NUMBER	32	2	60	-	-	13	17
		PERCENT	100	6		-	-	41	53
	COLD STORAGE	NUMBER	32	2	56	1	2	11	16
		PERCENT	100	6		3	6	34	50
MURREE	BAZAR	NUMBER	33	16	6	14	3	0	-
		PERCENT	100	48		42	9	-	-
	GOVT. PROCUREMENT CENTRE	NUMBER	33	0	48	4	8	3	18
		PERCENT	100	-		12	24	9	55
	COLD STORAGE	NUMBER	33	0	52	3	8	3	19
		PERCENT	100	-		9	24	9	58
RAWALPINDI	BAZAR	NUMBER	298	48	8	206	39	4	1
		PERCENT	100	16		69	13	1	*
	GOVT. PROCUREMENT CENTRE	NUMBER	298	10	23	104	78	82	24
		PERCENT	100	3		35	26	28	8
	COLD STORAGE	NUMBER	298	6	24	106	70	88	28
		PERCENT	100	2		36	23	30	9
TAXILA	BAZAR	NUMBER	37	6	8	22	9	0	-
		PERCENT	100	16		59	24	-	-
	GOVT. PROCUREMENT CENTRE	NUMBER	37	1	12	18	16	2	-
		PERCENT	100	3		49	43	5	-
	COLD STORAGE	NUMBER	37	0	25	12	10	11	4
		PERCENT	100	-		32	27	30	11
SAHIWAL DIVISION	**BAZAR**	**NUMBER**	1916	241	9	1181	460	29	5
		PERCENT	100	13		62	24	2	0
	GRAIN PURCHASING CENTER	**NUMBER**	1916	71	16	1037	700	102	6
		PERCENT	100	4		54	37	5	0
	COLD STORAGE	**NUMBER**	1916	163	23	991	648	107	7
		PERCENT	100	9		52	34	6	0
OKARA DISTRICT	**BAZAR**	**NUMBER**	**854**	**78**	**9**	**543**	**221**	**9**	**3**
		PERCENT	**100**	**9**		**64**	**26**	**1**	*****
	GOVT. PROCUREMENT CENTRE	**NUMBER**	**854**	**30**	**12**	**478**	**300**	**42**	**4**
		PERCENT	**100**	**4**		**56**	**35**	**5**	*****
	COLD STORAGE	**NUMBER**	**854**	**75**	**12**	**485**	**233**	**55**	**6**
		PERCENT	**100**	**9**		**57**	**27**	**6**	**1**
DEPALPUR	BAZAR	NUMBER	505	26	10	305	167	6	1
		PERCENT	100	5		60	33	1	*
	GOVT. PROCUREMENT CENTRE	NUMBER	505	13	12	277	188	25	2
		PERCENT	100	3		55	37	5	*
	COLD STORAGE	NUMBER	505	57	10	283	151	13	1
		PERCENT	100	11		56	30	3	*
OKARA	BAZAR	NUMBER	223	46	8	143	31	3	-
		PERCENT	100	21		64	14	1	-
	GOVT. PROCUREMENT CENTRE	NUMBER	223	12	11	125	73	12	1
		PERCENT	100	5		56	33	5	*

TABLE 6.5: MOUZAS REPORTING BAZAR,GOVT. PROCUREMENT CENTRE AND COLD STORAGE

ADMINSTRATIVE UNIT			RURAL POPULATED MOUZAS	MOUZAS REPORTING FACILTY	AVERAGE DISTANCE	MOUZAS BY DISTANCE (IN KILOMETERS)			
						1-10	11-25	26-50	51 AND ABOVE
1			2	3	4	5	6	7	8
	COLD STORAGE	NUMBER	223	16	12	139	40	24	4
		PERCENT	100	7		62	18	11	2
RENALA KHURD	BAZAR	NUMBER	126	6	10	95	23	0	2
		PERCENT	100	5		75	18	-	2
	GOVT. PROCUREMENT CENTRE	NUMBER	126	5	14	76	39	5	1
		PERCENT	100	4		60	31	4	1
	COLD STORAGE	NUMBER	126	2	19	63	42	18	1
		PERCENT	100	2		50	33	14	1
PAKPATTAN DISTRICT	**BAZAR**	**NUMBER**	**553**	**57**	**9**	**363**	**117**	**15**	**1**
		PERCENT	**100**	**10**		**66**	**21**	**3**	*****
	GOVT. PROCUREMENT CENTRE	**NUMBER**	**553**	**20**	**12**	**307**	**193**	**32**	**1**
		PERCENT	**100**	**4**		**56**	**35**	**6**	*****
	COLD STORAGE	**NUMBER**	**553**	**39**	**12**	**277**	**212**	**24**	**1**
		PERCENT	**100**	**7**		**50**	**38**	**4**	*****
ARIF WALA	BAZAR	NUMBER	245	21	10	158	55	10	1
		PERCENT	100	9		64	22	4	*
	GOVT. PROCUREMENT CENTRE	NUMBER	245	5	12	128	95	16	1
		PERCENT	100	2		52	39	7	*
	COLD STORAGE	NUMBER	245	12	13	117	99	17	-
		PERCENT	100	5		48	40	7	-
PAKPATTAN	BAZAR	NUMBER	308	36	8	205	62	5	-
		PERCENT	100	12		67	20	2	-
	GOVT. PROCUREMENT CENTRE	NUMBER	308	15	11	179	98	16	-
		PERCENT	100	5		58	32	5	-
	COLD STORAGE	NUMBER	308	27	11	160	113	7	1
		PERCENT	100	9		52	37	2	*
SAHIWAL DISTRICT	**BAZAR**	**NUMBER**	**509**	**106**	**9**	**275**	**122**	**5**	**1**
		PERCENT	**100**	**21**		**54**	**24**	**1**	*****
	GOVT. PROCUREMENT CENTRE	**NUMBER**	**509**	**21**	**13**	**252**	**207**	**28**	**1**
		PERCENT	**100**	**4**		**50**	**41**	**6**	*****
	COLD STORAGE	**NUMBER**	**509**	**49**	**12**	**229**	**203**	**28**	**-**
		PERCENT	**100**	**10**		**45**	**40**	**6**	**-**
CHICHAWATNI	BAZAR	NUMBER	236	53	9	134	45	3	1
		PERCENT	100	22		57	19	1	*
	GOVT. PROCUREMENT CENTRE	NUMBER	236	13	12	118	90	15	-
		PERCENT	100	6		50	38	6	-
	COLD STORAGE	NUMBER	236	17	12	114	88	17	-
		PERCENT	100	7		48	37	7	-
SAHIWAL	BAZAR	NUMBER	273	53	10	141	77	2	-
		PERCENT	100	19		52	28	1	-
	GOVT. PROCUREMENT CENTRE	NUMBER	273	8	13	134	117	13	1
		PERCENT	100	3		49	43	5	*
	COLD STORAGE	NUMBER	273	32	13	115	115	11	-
		PERCENT	100	12		42	42	4	-
SARGODHA DIVISION	**BAZAR**	**NUMBER**	**1759**	**219**	**9**	**980**	**442**	**110**	**8**
		PERCENT	**100**	**12**		**56**	**25**	**6**	**0**
	GRAIN PURCHASING CENTER	**NUMBER**	**1759**	**39**	**16**	**631**	**652**	**326**	**111**
		PERCENT	**100**	**2**		**36**	**37**	**19**	**6**
	COLD STORAGE	**NUMBER**	**1759**	**32**	**23**	**477**	**563**	**435**	**252**
		PERCENT	**100**	**2**		**27**	**32**	**25**	**14**
BHAKKAR DISTRICT	**BAZAR**	**NUMBER**	**516**	**50**	**12**	**273**	**151**	**40**	**2**
		PERCENT	**100**	**10**		**53**	**29**	**8**	*****
	GOVT. PROCUREMENT CENTRE	**NUMBER**	**516**	**21**	**16**	**241**	**168**	**72**	**14**
		PERCENT	**100**	**4**		**47**	**33**	**14**	**3**
	COLD STORAGE	**NUMBER**	**516**	**6**	**33**	**148**	**169**	**67**	**126**
		PERCENT	**100**	**1**		**29**	**33**	**13**	**24**

TABLE 6.5: MOUZAS REPORTING BAZAR,GOVT. PROCUREMENT CENTRE AND COLD STORAGE

ADMINSTRATIVE UNIT			RURAL POPULATED MOUZAS	MOUZAS REPORTING FACILTY	AVERAGE DISTANCE	MOUZAS BY DISTANCE (IN KILOMETERS)			
						1-10	11-25	26-50	51 AND ABOVE
1			2	3	4	5	6	7	8
BHAKKAR TEHSIL	BAZAR	NUMBER	217	24	10	144	37	12	-
		PERCENT	100	11		66	17	6	-
	GOVT. PROCUREMENT CENTRE	NUMBER	217	8	11	137	58	14	-
		PERCENT	100	4		63	27	6	-
	COLD STORAGE	NUMBER	217	1	16	97	90	23	6
		PERCENT	100	*		45	41	11	3
DARYA KHAN TEHSIL	BAZAR	NUMBER	103	8	12	52	38	5	-
		PERCENT	100	8		50	37	5	-
	GOVT. PROCUREMENT CENTRE	NUMBER	103	3	13	52	40	8	-
		PERCENT	100	3		50	39	8	-
	COLD STORAGE	NUMBER	103	1	16	43	45	13	1
		PERCENT	100	1		42	44	13	1
KALUR KOT TEHSIL	BAZAR	NUMBER	92	8	13	47	26	11	-
		PERCENT	100	9		51	28	12	-
	GOVT. PROCUREMENT CENTRE	NUMBER	92	6	17	33	33	20	-
		PERCENT	100	7		36	36	22	-
	COLD STORAGE	NUMBER	92	4	60	4	14	8	62
		PERCENT	100	4		4	15	9	67
MANKERA TEHSIL	BAZAR	NUMBER	104	10	16	30	50	12	2
		PERCENT	100	10		29	48	12	2
	GOVT. PROCUREMENT CENTRE	NUMBER	104	4	28	19	37	30	14
		PERCENT	100	4		18	36	29	13
	COLD STORAGE	NUMBER	104	0	63	4	20	23	57
		PERCENT	100	-		4	19	22	55
KHUSHAB DISTRICT	**BAZAR**	**NUMBER**	**252**	**29**	**16**	**109**	**67**	**45**	**2**
		PERCENT	**100**	**12**		**43**	**27**	**18**	**1**
	GOVT. PROCUREMENT CENTRE	**NUMBER**	**252**	**4**	**32**	**51**	**73**	**74**	**50**
		PERCENT	**100**	**2**		**20**	**29**	**29**	**20**
	COLD STORAGE	**NUMBER**	**252**	**3**	**32**	**57**	**82**	**70**	**40**
		PERCENT	**100**	**1**		**23**	**33**	**28**	**16**
KHUSHAB	BAZAR	NUMBER	100	15	11	61	16	8	-
		PERCENT	100	15		61	16	8	-
	GOVT. PROCUREMENT CENTRE	NUMBER	100	3	20	32	37	27	1
		PERCENT	100	3		32	37	27	1
	COLD STORAGE	NUMBER	100	3	20	33	35	28	1
		PERCENT	100	3		33	35	28	1
NOORPUR	BAZAR	NUMBER	71	8	16	24	30	9	-
		PERCENT	100	11		34	42	13	-
	GOVT. PROCUREMENT CENTRE	NUMBER	71	1	44	9	21	12	28
		PERCENT	100	1		13	30	17	39
	COLD STORAGE	NUMBER	71	0	39	13	32	11	15
		PERCENT	100	-		18	45	15	21
NOWSHERA	BAZAR	NUMBER	28	6	12	14	6	1	1
		PERCENT	100	21		50	21	4	4
	GOVT. PROCUREMENT CENTRE	NUMBER	28	0	53	1	3	3	21
		PERCENT	100	-		4	11	11	75
	COLD STORAGE	NUMBER	28	0	64	2	3	1	22
		PERCENT	100	-		7	11	4	79
QUAIDABAD	BAZAR	NUMBER	53	0	25	10	15	27	1
		PERCENT	100	-		19	28	51	2
	GOVT. PROCUREMENT CENTRE	NUMBER	53	0	25	9	12	32	-
		PERCENT	100	-		17	23	60	-
	COLD STORAGE	NUMBER	53	0	25	9	12	30	2
		PERCENT	100	-		17	23	57	4
MIANWALI DISTRICT	**BAZAR**	**NUMBER**	**210**	**26**	**11**	**115**	**59**	**10**	**-**
		PERCENT	**100**	**12**		**55**	**28**	**5**	**-**

TABLE 6.5: MOUZAS REPORTING BAZAR,GOVT. PROCUREMENT CENTRE AND COLD STORAGE

ADMINSTRATIVE UNIT			RURAL POPULATED MOUZAS	MOUZAS REPORTING FACILTY	AVERAGE DISTANCE	MOUZAS BY DISTANCE (IN KILOMETERS)			
						1-10	11-25	26-50	51 AND ABOVE
1			2	3	4	5	6	7	8
	GOVT. PROCUREMENT CENTRE	**NUMBER**	**210**	**2**	**19**	**71**	**96**	**31**	**10**
		PERCENT	**100**	**1**		**34**	**46**	**15**	**5**
	COLD STORAGE	**NUMBER**	**210**	**3**	**36**	**64**	**59**	**44**	**40**
		PERCENT	**100**	**1**		**30**	**28**	**21**	**19**
ISA KHEL	BAZAR	NUMBER	56	6	10	35	13	2	-
		PERCENT	100	11		63	23	4	-
	GOVT. PROCUREMENT CENTRE	NUMBER	56	0	19	20	24	10	2
		PERCENT	100	-		36	43	18	4
	COLD STORAGE	NUMBER	56	0	54	21	8	5	22
		PERCENT	100	-		38	14	9	39
MAINWALI	BAZAR	NUMBER	83	12	12	41	25	5	-
		PERCENT	100	14		49	30	6	-
	GOVT. PROCUREMENT CENTRE	NUMBER	83	2	22	18	44	13	6
		PERCENT	100	2		22	53	16	7
	COLD STORAGE	NUMBER	83	0	41	12	22	33	16
		PERCENT	100	-		14	27	40	19
PIPLAN	BAZAR	NUMBER	71	8	11	39	21	3	-
		PERCENT	100	11		55	30	4	-
	GOVT. PROCUREMENT CENTRE	NUMBER	71	0	15	33	28	8	2
		PERCENT	100	-		46	39	11	3
	COLD STORAGE	NUMBER	71	3	15	31	29	6	2
		PERCENT	100	4		44	41	8	3
SARGODHA DISTRICT	**BAZAR**	**NUMBER**	**781**	**114**	**9**	**483**	**165**	**15**	**4**
		PERCENT	**100**	**15**		**62**	**21**	**2**	**1**
	GOVT. PROCUREMENT CENTRE	**NUMBER**	**781**	**12**	**23**	**268**	**315**	**149**	**37**
		PERCENT	**100**	**2**		**34**	**40**	**19**	**5**
	COLD STORAGE	**NUMBER**	**781**	**20**	**24**	**208**	**253**	**254**	**46**
		PERCENT	**100**	**3**		**27**	**32**	**33**	**6**
BHALWAL	BAZAR	NUMBER	53	5	9	40	7	0	1
		PERCENT	100	9		75	13	-	2
	GOVT. PROCUREMENT CENTRE	NUMBER	53	1	9	42	9	0	1
		PERCENT	100	2		79	17	-	2
	COLD STORAGE	NUMBER	53	2	9	42	8	0	1
		PERCENT	100	4		79	15	-	2
BHERA	BAZAR	NUMBER	100	12	7	76	11	1	-
		PERCENT	100	12		76	11	1	-
	GOVT. PROCUREMENT CENTRE	NUMBER	100	2	12	52	43	3	-
		PERCENT	100	2		52	43	3	-
	COLD STORAGE	NUMBER	100	1	13	43	51	5	-
		PERCENT	100	1		43	51	5	-
KOT MOMIN	BAZAR	NUMBER	106	12	7	77	17	0	-
		PERCENT	100	11		73	16	-	-
	GOVT. PROCUREMENT CENTRE	NUMBER	106	3	25	33	28	36	6
		PERCENT	100	3		31	26	34	6
	COLD STORAGE	NUMBER	106	8	29	24	22	44	8
		PERCENT	100	8		23	21	42	8
SAHIWAL	BAZAR	NUMBER	140	9	8	98	32	1	-
		PERCENT	100	6		70	23	1	-
	GOVT. PROCUREMENT CENTRE	NUMBER	140	1	52	3	38	68	30
		PERCENT	100	1		2	27	49	21
	COLD STORAGE	NUMBER	140	0	41	7	13	88	32
		PERCENT	100	-		5	9	63	23
SARGODHA	BAZAR	NUMBER	193	58	13	78	46	10	1
		PERCENT	100	30		40	24	5	1
	GOVT. PROCUREMENT CENTRE	NUMBER	193	2	17	60	107	24	-
		PERCENT	100	1		31	55	12	-

TABLE 6.5: MOUZAS REPORTING BAZAR,GOVT. PROCUREMENT CENTRE AND COLD STORAGE

ADMINSTRATIVE UNIT			RURAL POPULATED MOUZAS	MOUZAS REPORTING FACILTY	AVERAGE DISTANCE	MOUZAS BY DISTANCE (IN KILOMETERS)			
						1-10	11-25	26-50	51 AND ABOVE
1			2	3	4	5	6	7	8
	COLD STORAGE	NUMBER	193	9	17	60	98	26	-
		PERCENT	100	5		31	51	13	-
SHAHPUR	BAZAR	NUMBER	100	10	10	63	23	3	1
		PERCENT	100	10		63	23	3	1
	GOVT. PROCUREMENT CENTRE	NUMBER	100	2	17	30	50	18	-
		PERCENT	100	2		30	50	18	-
	COLD STORAGE	NUMBER	100	0	32	1	23	76	-
		PERCENT	100	-		1	23	76	-
SILLANWALI	BAZAR	NUMBER	89	8	11	51	29	0	1
		PERCENT	100	9		57	33	-	1
	GOVT. PROCUREMENT CENTRE	NUMBER	89	1	11	48	40	0	-
		PERCENT	100	1		54	45	-	-
	COLD STORAGE	NUMBER	89	0	20	31	38	15	5
		PERCENT	100	-		35	43	17	6

* VALUE LESS THAN 0.5

TABLE 6.6 : MOUZAS REPORTING AGRICULTURAL INPUT MARKETING FACILITY

ADMINSTRATIVE UNIT	TYPE OF FACILITY		RURAL POPULATED MOUZAS	MOUZAS WITH FACILTY	AVERAGE DISTANCE	MOUZAS REPORTING DISTANCE (IN KM) FROM FACILITY			
						1-10	11-25	26-50	51 AND ABOVE
1	2		3	4	5	6	7	8	9
ISLAMABAD	SEED SHOP	NUMBER	84	10	8	56	18	-	-
		PERCENT	100	12		67	21	-	-
	FERTILIZERS SHOP	NUMBER	84	12	8	56	16	-	-
		PERCENT	100	14		67	19	-	-
	PESTICIDES SHOP	NUMBER	84	9	9	53	21	1	-
		PERCENT	100	11		63	25	1	-
PUNJAB	SEED SHOP	NUMBER	23130	2747	10	14234	5103	887	159
		PERCENT	100	12		62	22	4	1
	FERTILIZERS SHOP	NUMBER	23130	3330	10	14284	4583	786	147
		PERCENT	100	14		62	20	3	1
	PESTICIDES SHOP	NUMBER	23130	2860	10	14381	4874	874	141
		PERCENT	100	12		62	21	4	1
BAHAWALPUR DIVISION	SEED SHOP	NUMBER	3119	337	10	1825	865	88	4
		PERCENT	100	11		59	28	3	0
	FERTILIZERS SHOP	NUMBER	3119	386	10	1813	821	89	10
		PERCENT	100	12		58	26	3	0
	PESTICIDES SHOP	NUMBER	3119	365	10	1809	856	86	3
		PERCENT	100	12		58	27	3	0
BAHAWALNAGAR DISTRICT	SEED SHOP	NUMBER	1043	82	11	554	372	34	1
		PERCENT	100	8		53	36	3	*
	FERTILIZERS SHOP	NUMBER	1043	96	12	549	360	34	4
		PERCENT	100	9		53	35	3	*
	PESTICIDES SHOP	NUMBER	1043	93	11	551	367	31	1
		PERCENT	100	9		53	35	3	*
BAHAWALNAGAR	SEED SHOP	NUMBER	235	24	12	104	93	14	0
		PERCENT	100	10		44	40	6	-
	FERTILIZERS SHOP	NUMBER	235	25	12	109	88	13	0
		PERCENT	100	11		46	37	6	-
	PESTICIDES SHOP	NUMBER	235	23	13	105	92	14	1
		PERCENT	100	10		45	39	6	*
CHISHTIAN	SEED SHOP	NUMBER	212	26	9	136	48	2	0
		PERCENT	100	12		64	23	1	-
	FERTILIZERS SHOP	NUMBER	212	30	9	136	44	1	1
		PERCENT	100	14		64	21	*	*
	PESTICIDES SHOP	NUMBER	212	28	9	134	49	1	0
		PERCENT	100	13		63	23	*	-
FORT ABBAS	SEED SHOP	NUMBER	169	10	14	63	89	7	0
		PERCENT	100	6		37	53	4	-
	FERTILIZERS SHOP	NUMBER	169	13	14	61	87	7	1
		PERCENT	100	8		36	51	4	1
	PESTICIDES SHOP	NUMBER	169	13	14	61	88	7	0
		PERCENT	100	8		36	52	4	-
HAROONABAD	SEED SHOP	NUMBER	175	5	9	112	57	1	0
		PERCENT	100	3		64	33	1	-
	FERTILIZERS SHOP	NUMBER	175	6	11	113	54	1	1
		PERCENT	100	3		65	31	1	1
	PESTICIDES SHOP	NUMBER	175	9	9	108	57	1	0
		PERCENT	100	5		62	33	1	-
MINCHINABAD	SEED SHOP	NUMBER	252	17	12	139	85	10	1
		PERCENT	100	7		55	34	4	*

TABLE 6.6 : MOUZAS REPORTING AGRICULTURAL INPUT MARKETING FACILITY

ADMINSTRATIVE UNIT	TYPE OF FACILITY		RURAL POPULATED MOUZAS	MOUZAS WITH FACILTY	AVERAGE DISTANCE	MOUZAS REPORTING DISTANCE (IN KM) FROM FACILITY			
						1-10	11-25	26-50	51 AND ABOVE
1	2		3	4	5	6	7	8	9
	FERTILIZERS SHOP	NUMBER	252	22	12	130	87	12	1
		PERCENT	100	9		52	35	5	*
	PESTICIDES SHOP	NUMBER	252	20	11	143	81	8	0
		PERCENT	100	8		57	32	3	-
BAHAWALPUR DISTRICT	**SEED SHOP**	**NUMBER**	**651**	**106**	**8**	**416**	**116**	**13**	0
		PERCENT	**100**	**16**		**64**	**18**	**2**	-
	FERTILIZERS SHOP	**NUMBER**	**651**	**120**	**9**	**410**	**104**	**14**	3
		PERCENT	**100**	**18**		**63**	**16**	**2**	*
	PESTICIDES SHOP	**NUMBER**	**651**	**107**	**8**	**421**	**111**	**12**	0
		PERCENT	**100**	**16**		**65**	**17**	**2**	-
AHMADPUR EAST	SEED SHOP	NUMBER	186	29	8	126	27	4	0
		PERCENT	100	16		68	15	2	-
	FERTILIZERS SHOP	NUMBER	186	36	9	119	28	2	1
		PERCENT	100	19		64	15	1	1
	PESTICIDES SHOP	NUMBER	186	34	7	132	18	2	0
		PERCENT	100	18		71	10	1	-
BAHAWALPUR SADDAR	SEED SHOP	NUMBER	114	39	7	65	9	1	0
		PERCENT	100	34		57	8	1	-
	FERTILIZERS SHOP	NUMBER	114	41	6	67	5	1	0
		PERCENT	100	36		59	4	1	-
	PESTICIDES SHOP	NUMBER	114	31	8	70	11	2	0
		PERCENT	100	27		61	10	2	-
HASILPUR	SEED SHOP	NUMBER	106	15	9	65	23	3	0
		PERCENT	100	14		61	22	3	-
	FERTILIZERS SHOP	NUMBER	106	19	12	60	20	6	1
		PERCENT	100	18		57	19	6	1
	PESTICIDES SHOP	NUMBER	106	14	9	65	24	3	0
		PERCENT	100	13		61	23	3	-
KHAIRPUR TAMEWALI	SEED SHOP	NUMBER	105	6	10	64	31	4	0
		PERCENT	100	6		61	30	4	-
	FERTILIZERS SHOP	NUMBER	105	8	10	67	26	4	0
		PERCENT	100	8		64	25	4	-
	PESTICIDES SHOP	NUMBER	105	10	10	62	29	4	0
		PERCENT	100	10		59	28	4	-
YAZMAN	SEED SHOP	NUMBER	140	17	8	96	26	1	0
		PERCENT	100	12		69	19	1	-
	FERTILIZERS SHOP	NUMBER	140	16	9	97	25	1	1
		PERCENT	100	11		69	18	1	1
	PESTICIDES SHOP	NUMBER	140	18	8	92	29	1	0
		PERCENT	100	13		66	21	1	-
CHOLISTAN	**SEED SHOP**	**NUMBER**	**323**	**7**	**15**	**135**	**155**	**26**	0
		PERCENT	**100**	**2**		**42**	**48**	**8**	-
	FERTILIZERS SHOP	**NUMBER**	**323**	**7**	**15**	**136**	**152**	**28**	0
		PERCENT	**100**	**2**		**42**	**47**	**9**	-
	PESTICIDES SHOP	**NUMBER**	**323**	**8**	**15**	**132**	**157**	**26**	0
		PERCENT	**100**	**2**		**41**	**49**	**8**	-
FORT ABBAS	SEED SHOP	NUMBER	46	-	17	8	35	3	0
		PERCENT	100	-		17	76	7	-

TABLE 6.6 : MOUZAS REPORTING AGRICULTURAL INPUT MARKETING FACILITY

ADMINSTRATIVE UNIT	TYPE OF FACILITY		RURAL POPULATED MOUZAS	MOUZAS WITH FACILTY	AVERAGE DISTANCE	MOUZAS REPORTING DISTANCE (IN KM) FROM FACILITY			
						1-10	11-25	26-50	51 AND ABOVE
1	2		3	4	5	6	7	8	9
	FERTILIZERS SHOP	NUMBER	46	-	17	8	35	3	0
		PERCENT	100	-		17	76	7	-
	PESTICIDES SHOP	NUMBER	46	-	18	8	35	3	0
		PERCENT	100	-		17	76	7	-
LIAQUATPUR	SEED SHOP	NUMBER	133	3	13	69	49	12	0
		PERCENT	100	2		52	37	9	-
	FERTILIZERS SHOP	NUMBER	133	2	14	69	49	13	0
		PERCENT	100	2		52	37	10	-
	PESTICIDES SHOP	NUMBER	133	3	14	67	49	14	0
		PERCENT	100	2		50	37	11	-
YAZMAN	SEED SHOP	NUMBER	144	4	15	58	71	11	0
		PERCENT	100	3		40	49	8	-
	FERTILIZERS SHOP	NUMBER	144	5	15	59	68	12	0
		PERCENT	100	3		41	47	8	-
	PESTICIDES SHOP	NUMBER	144	5	15	57	73	9	0
		PERCENT	100	3		40	51	6	-
RAHIM YAR KHAN DISTRICT	**SEED SHOP**	**NUMBER**	**1102**	**142**	**9**	**720**	**222**	**15**	3
		PERCENT	**100**	**13**		**65**	**20**	**1**	*
	FERTILIZERS SHOP	**NUMBER**	**1102**	**163**	**9**	**718**	**205**	**13**	3
		PERCENT	**100**	**15**		**65**	**19**	**1**	*
	PESTICIDES SHOP	**NUMBER**	**1102**	**157**	**9**	**705**	**221**	**17**	2
		PERCENT	**100**	**14**		**64**	**20**	**2**	*
KHANPUR	SEED SHOP	NUMBER	252	31	9	172	46	-	3
		PERCENT	100	12		68	18	-	1
	FERTILIZERS SHOP	NUMBER	252	36	8	170	45	-	1
		PERCENT	100	14		67	18	-	*
	PESTICIDES SHOP	NUMBER	252	32	8	172	46	-	2
		PERCENT	100	13		68	18	-	1
LIAQUATPUR	SEED SHOP	NUMBER	235	26	9	150	55	4	0
		PERCENT	100	11		64	23	2	-
	FERTILIZERS SHOP	NUMBER	235	31	9	154	46	3	1
		PERCENT	100	13		66	20	1	*
	PESTICIDES SHOP	NUMBER	235	31	9	147	53	4	0
		PERCENT	100	13		63	23	2	-
RAHIM YAR KHAN	SEED SHOP	NUMBER	304	42	9	203	53	6	0
		PERCENT	100	14		67	17	2	-
	FERTILIZERS SHOP	NUMBER	304	54	8	199	46	5	0
		PERCENT	100	18		65	15	2	-
	PESTICIDES SHOP	NUMBER	304	50	8	199	50	5	0
		PERCENT	100	16		65	16	2	-
SADIQABAD	SEED SHOP	NUMBER	311	43	9	195	68	5	0
		PERCENT	100	14		63	22	2	-
	FERTILIZERS SHOP	NUMBER	311	42	9	195	68	5	1
		PERCENT	100	14		63	22	2	*
	PESTICIDES SHOP	NUMBER	311	44	9	187	72	8	0
		PERCENT	100	14		60	23	3	-
D.G.KHAN DIVISION	**SEED SHOP**	**NUMBER**	**2770**	**428**	**10**	**1401**	**582**	**286**	73
		PERCENT	**100**	**15**		**51**	**21**	**10**	3

TABLE 6.6 : MOUZAS REPORTING AGRICULTURAL INPUT MARKETING FACILITY

ADMINSTRATIVE UNIT	TYPE OF FACILITY		RURAL POPULATED MOUZAS	MOUZAS WITH FACILTY	AVERAGE DISTANCE	MOUZAS REPORTING DISTANCE (IN KM) FROM FACILITY			
						1-10	11-25	26-50	51 AND ABOVE
1	2		3	4	5	6	7	8	9
	FERTILIZERS SHOP	**NUMBER**	**2770**	**530**	**10**	**1368**	**554**	**250**	68
		PERCENT	**100**	**19**		**49**	**20**	**9**	2
	PESTICIDES SHOP	**NUMBER**	**2770**	**449**	**10**	**1402**	**571**	**286**	62
		PERCENT	**100**	**16**		**51**	**21**	**10**	2
DERA GHAZI KHAN DISTRICT	**SEED SHOP**	**NUMBER**	**772**	**84**	**22**	**276**	**174**	**180**	58
		PERCENT	**100**	**11**		**36**	**23**	**23**	8
	FERTILIZERS SHOP	**NUMBER**	**772**	**105**	**21**	**282**	**163**	**169**	53
		PERCENT	**100**	**14**		**37**	**21**	**22**	7
	PESTICIDES SHOP	**NUMBER**	**772**	**95**	**22**	**267**	**168**	**193**	49
		PERCENT	**100**	**12**		**35**	**22**	**25**	6
DE-EXCLUDED AREA D.G KHAN	SEED SHOP	NUMBER	330	6	36	21	74	173	56
		PERCENT	100	2		6	22	52	17
	FERTILIZERS SHOP	NUMBER	330	5	35	30	79	165	51
		PERCENT	100	2		9	24	50	15
	PESTICIDES SHOP	NUMBER	330	6	35	21	71	183	49
		PERCENT	100	2		6	22	55	15
DERA GHAZI KHAN	SEED SHOP	NUMBER	158	32	8	104	20	2	0
		PERCENT	100	20		66	13	1	-
	FERTILIZERS SHOP	NUMBER	158	38	8	99	19	2	0
		PERCENT	100	24		63	12	1	-
	PESTICIDES SHOP	NUMBER	158	32	8	103	20	3	0
		PERCENT	100	20		65	13	2	-
KOT CHHUTTA	SEED SHOP	NUMBER	100	27	11	45	23	3	2
		PERCENT	100	27		45	23	3	2
	FERTILIZERS SHOP	NUMBER	100	34	10	45	17	2	2
		PERCENT	100	34		45	17	2	2
	PESTICIDES SHOP	NUMBER	100	32	10	43	22	3	0
		PERCENT	100	32		43	22	3	-
TAUNSA	SEED SHOP	NUMBER	184	19	10	106	57	2	0
		PERCENT	100	10		58	31	1	-
	FERTILIZERS SHOP	NUMBER	184	28	9	108	48	-	0
		PERCENT	100	15		59	26	-	-
	PESTICIDES SHOP	NUMBER	184	25	10	100	55	4	0
		PERCENT	100	14		54	30	2	-
LAYYAH DISTRICT	**SEED SHOP**	**NUMBER**	**651**	**126**	**10**	**378**	**124**	**22**	1
		PERCENT	**100**	**19**		**58**	**19**	**3**	*
	FERTILIZERS SHOP	**NUMBER**	**651**	**155**	**9**	**357**	**120**	**17**	2
		PERCENT	**100**	**24**		**55**	**18**	**3**	*
	PESTICIDES SHOP	**NUMBER**	**651**	**130**	**9**	**380**	**119**	**21**	1
		PERCENT	**100**	**20**		**58**	**18**	**3**	*
CHOUBARA	SEED SHOP	NUMBER	120	10	12	73	21	16	0
		PERCENT	100	8		61	18	13	-
	FERTILIZERS SHOP	NUMBER	120	10	12	76	22	10	2
		PERCENT	100	8		63	18	8	2
	PESTICIDES SHOP	NUMBER	120	11	12	76	17	15	1
		PERCENT	100	9		63	14	13	1
KAROR LAL ESAN	SEED SHOP	NUMBER	225	47	10	121	54	3	0
		PERCENT	100	21		54	24	1	-

TABLE 6.6 : MOUZAS REPORTING AGRICULTURAL INPUT MARKETING FACILITY

ADMINSTRATIVE UNIT	TYPE OF FACILITY		RURAL POPULATED MOUZAS	MOUZAS WITH FACILTY	AVERAGE DISTANCE	MOUZAS REPORTING DISTANCE (IN KM) FROM FACILITY			
						1-10	11-25	26-50	51 AND ABOVE
1	2		3	4	5	6	7	8	9
	FERTILIZERS SHOP	NUMBER	225	64	9	113	45	3	0
		PERCENT	100	28		50	20	1	-
	PESTICIDES SHOP	NUMBER	225	52	9	122	48	3	0
		PERCENT	100	23		54	21	1	-
LAYYAH	SEED SHOP	NUMBER	306	69	8	184	49	3	1
		PERCENT	100	23		60	16	1	*
	FERTILIZERS SHOP	NUMBER	306	81	8	168	53	4	0
		PERCENT	100	26		55	17	1	-
	PESTICIDES SHOP	NUMBER	306	67	8	182	54	3	0
		PERCENT	100	22		59	18	1	-
MUZAFFARGARH DISTRICT	**SEED SHOP**	**NUMBER**	**891**	**171**	**11**	**504**	**163**	**48**	5
		PERCENT	**100**	**19**		**57**	**18**	**5**	1
	FERTILIZERS SHOP	**NUMBER**	**891**	**193**	**10**	**492**	**166**	**39**	1
		PERCENT	**100**	**22**		**55**	**19**	**4**	*
	PESTICIDES SHOP	**NUMBER**	**891**	**164**	**10**	**507**	**171**	**46**	3
		PERCENT	**100**	**18**		**57**	**19**	**5**	*
ALIPUR	SEED SHOP	NUMBER	97	23	11	50	17	7	0
		PERCENT	100	24		52	18	7	-
	FERTILIZERS SHOP	NUMBER	97	24	11	50	16	7	0
		PERCENT	100	25		52	16	7	-
	PESTICIDES SHOP	NUMBER	97	23	11	51	15	8	0
		PERCENT	100	24		53	15	8	-
JATOI	SEED SHOP	NUMBER	73	17	9	40	14	2	0
		PERCENT	100	23		55	19	3	-
	FERTILIZERS SHOP	NUMBER	73	25	9	34	11	3	0
		PERCENT	100	34		47	15	4	-
	PESTICIDES SHOP	NUMBER	73	19	9	38	13	3	0
		PERCENT	100	26		52	18	4	-
KOT ADDU	SEED SHOP	NUMBER	316	54	12	154	84	24	0
		PERCENT	100	17		49	27	8	-
	FERTILIZERS SHOP	NUMBER	316	52	11	156	89	19	0
		PERCENT	100	16		49	28	6	-
	PESTICIDES SHOP	NUMBER	316	44	12	160	90	22	0
		PERCENT	100	14		51	28	7	-
MUZAFFARGARH	SEED SHOP	NUMBER	405	77	10	260	48	15	5
		PERCENT	100	19		64	12	4	1
	FERTILIZERS SHOP	NUMBER	405	92	9	252	50	10	1
		PERCENT	100	23		62	12	2	*
	PESTICIDES SHOP	NUMBER	405	78	9	258	53	13	3
		PERCENT	100	19		64	13	3	1
RAJANPUR DISTRICT	**SEED SHOP**	**NUMBER**	**456**	**47**	**14**	**243**	**121**	**36**	9
		PERCENT	**100**	**10**		**53**	**27**	**8**	2
	FERTILIZERS SHOP	**NUMBER**	**456**	**77**	**13**	**237**	**105**	**25**	12
		PERCENT	**100**	**17**		**52**	**23**	**5**	3
	PESTICIDES SHOP	**NUMBER**	**456**	**60**	**13**	**248**	**113**	**26**	9
		PERCENT	**100**	**13**		**54**	**25**	**6**	2
DE-EXCLUDED AREA RAJANPUR	SEED SHOP	NUMBER	22	-	50	-	4	9	9
		PERCENT	100	-		-	18	41	41

TABLE 6.6 : MOUZAS REPORTING AGRICULTURAL INPUT MARKETING FACILITY

ADMINSTRATIVE UNIT	TYPE OF FACILITY		RURAL POPULATED MOUZAS	MOUZAS WITH FACILTY	AVERAGE DISTANCE	MOUZAS REPORTING DISTANCE (IN KM) FROM FACILITY			
						1-10	11-25	26-50	51 AND ABOVE
1	2		3	4	5	6	7	8	9
	FERTILIZERS SHOP	NUMBER	22	-	50	-	4	9	9
		PERCENT	100	-		-	18	41	41
	PESTICIDES SHOP	NUMBER	22	-	51	-	4	9	9
		PERCENT	100	-		-	18	41	41
JAMPUR	SEED SHOP	NUMBER	164	21	14	87	37	19	0
		PERCENT	100	13		53	23	12	-
	FERTILIZERS SHOP	NUMBER	164	28	11	88	39	9	0
		PERCENT	100	17		54	24	5	-
	PESTICIDES SHOP	NUMBER	164	24	11	92	38	10	0
		PERCENT	100	15		56	23	6	-
RAJANPUR	SEED SHOP	NUMBER	199	18	9	122	56	3	0
		PERCENT	100	9		61	28	2	-
	FERTILIZERS SHOP	NUMBER	199	38	10	119	37	4	1
		PERCENT	100	19		60	19	2	1
	PESTICIDES SHOP	NUMBER	199	25	9	121	51	2	0
		PERCENT	100	13		61	26	1	-
ROJHAN	SEED SHOP	NUMBER	71	8	14	34	24	5	0
		PERCENT	100	11		48	34	7	-
	FERTILIZERS SHOP	NUMBER	71	11	15	30	25	3	2
		PERCENT	100	15		42	35	4	3
	PESTICIDES SHOP	NUMBER	71	11	13	35	20	5	0
		PERCENT	100	15		49	28	7	-
FAISALABAD DIVISION	**SEED SHOP**	**NUMBER**	**2321**	**289**	**10**	**1443**	**525**	**63**	1
		PERCENT	**100**	**12**		**62**	**23**	**3**	0
	FERTILIZERS SHOP	**NUMBER**	**2321**	**410**	**10**	**1453**	**418**	**39**	1
		PERCENT	**100**	**18**		**63**	**18**	**2**	0
	PESTICIDES SHOP	**NUMBER**	**2321**	**312**	**10**	**1489**	**473**	**47**	0
		PERCENT	**100**	**13**		**64**	**20**	**2**	0
CHINIOT DISTRICT	**SEED SHOP**	**NUMBER**	**339**	**21**	**12**	**173**	**129**	**16**	0
		PERCENT	**100**	**6**		**51**	**38**	**5**	-
	FERTILIZERS SHOP	**NUMBER**	**339**	**33**	**10**	**194**	**105**	**7**	0
		PERCENT	**100**	**10**		**57**	**31**	**2**	-
	PESTICIDES SHOP	**NUMBER**	**339**	**26**	**10**	**186**	**120**	**7**	0
		PERCENT	**100**	**8**		**55**	**35**	**2**	-
BHAWANA	SEED SHOP	NUMBER	104	9	10	61	34	-	0
		PERCENT	100	9		59	33	-	-
	FERTILIZERS SHOP	NUMBER	104	11	9	67	26	-	0
		PERCENT	100	11		64	25	-	-
	PESTICIDES SHOP	NUMBER	104	11	9	60	33	-	0
		PERCENT	100	11		58	32	-	-
CHINIOT	SEED SHOP	NUMBER	108	1	13	48	53	6	0
		PERCENT	100	1		44	49	6	-
	FERTILIZERS SHOP	NUMBER	108	2	11	58	47	1	0
		PERCENT	100	2		54	44	1	-
	PESTICIDES SHOP	NUMBER	108	3	12	52	52	1	0
		PERCENT	100	3		48	48	1	-
LALIAN	SEED SHOP	NUMBER	127	11	12	64	42	10	0
		PERCENT	100	9		50	33	8	-

TABLE 6.6 : MOUZAS REPORTING AGRICULTURAL INPUT MARKETING FACILITY

ADMINSTRATIVE UNIT	TYPE OF FACILITY		RURAL POPULATED MOUZAS	MOUZAS WITH FACILTY	AVERAGE DISTANCE	MOUZAS REPORTING DISTANCE (IN KM) FROM FACILITY			
						1-10	11-25	26-50	51 AND ABOVE
1	2		3	4	5	6	7	8	9
	FERTILIZERS SHOP	NUMBER	127	20	10	69	32	6	0
		PERCENT	100	16		54	25	5	-
	PESTICIDES SHOP	NUMBER	127	12	10	74	35	6	0
		PERCENT	100	9		58	28	5	-
FAISALABAD DISTRICT	**SEED SHOP**	**NUMBER**	**782**	**94**	**9**	**507**	**168**	**12**	1
		PERCENT	**100**	**12**		**65**	**21**	**2**	*
	FERTILIZERS SHOP	**NUMBER**	**782**	**159**	**7**	**508**	**112**	**3**	0
		PERCENT	**100**	**20**		**65**	**14**	*	-
	PESTICIDES SHOP	**NUMBER**	**782**	**109**	**8**	**520**	**143**	**10**	0
		PERCENT	**100**	**14**		**66**	**18**	**1**	-
CHAK JHUMRA	SEED SHOP	NUMBER	65	9	7	51	5	-	0
		PERCENT	100	14		78	8	-	-
	FERTILIZERS SHOP	NUMBER	65	20	6	42	3	-	0
		PERCENT	100	31		65	5	-	-
	PESTICIDES SHOP	NUMBER	65	6	8	51	7	1	0
		PERCENT	100	9		78	11	2	-
FAISALABAD CITY	SEED SHOP	NUMBER	2	-	10	1	1	-	0
		PERCENT	100	-		50	50	-	-
	FERTILIZERS SHOP	NUMBER	2	1	12	-	1	-	0
		PERCENT	100	50		-	50	-	-
	PESTICIDES SHOP	NUMBER	2	-	4	2	-	-	0
		PERCENT	100	-		100	-	-	-
FAISALABAD SADAR	SEED SHOP	NUMBER	171	36	9	102	27	6	0
		PERCENT	100	21		60	16	4	-
	FERTILIZERS SHOP	NUMBER	171	66	6	90	15	-	0
		PERCENT	100	39		53	9	-	-
	PESTICIDES SHOP	NUMBER	171	33	7	114	19	5	0
		PERCENT	100	19		67	11	3	-
JARANWALA	SEED SHOP	NUMBER	259	13	10	175	69	1	1
		PERCENT	100	5		68	27	*	*
	FERTILIZERS SHOP	NUMBER	259	29	8	186	43	1	0
		PERCENT	100	11		72	17	*	-
	PESTICIDES SHOP	NUMBER	259	22	9	174	62	1	0
		PERCENT	100	8		67	24	*	-
SAMMUNDRI	SEED SHOP	NUMBER	116	19	9	67	30	-	0
		PERCENT	100	16		58	26	-	-
	FERTILIZERS SHOP	NUMBER	116	23	8	73	20	-	0
		PERCENT	100	20		63	17	-	-
	PESTICIDES SHOP	NUMBER	116	25	8	67	24	-	0
		PERCENT	100	22		58	21	-	-
TANDLIAN WALA	SEED SHOP	NUMBER	169	17	9	111	36	5	0
		PERCENT	100	10		66	21	3	-
	FERTILIZERS SHOP	NUMBER	169	20	8	117	30	2	0
		PERCENT	100	12		69	18	1	-
	PESTICIDES SHOP	NUMBER	169	23	9	112	31	3	0
		PERCENT	100	14		66	18	2	-
JHANG DISTRICT	**SEED SHOP**	**NUMBER**	**668**	**121**	**9**	**400**	**118**	**29**	0
		PERCENT	**100**	**18**		**60**	**18**	**4**	-

TABLE 6.6 : MOUZAS REPORTING AGRICULTURAL INPUT MARKETING FACILITY

ADMINSTRATIVE UNIT	TYPE OF FACILITY		RURAL POPULATED MOUZAS	MOUZAS WITH FACILTY	AVERAGE DISTANCE	MOUZAS REPORTING DISTANCE (IN KM) FROM FACILITY			
						1-10	11-25	26-50	51 AND ABOVE
1	2		3	4	5	6	7	8	9
	FERTILIZERS SHOP	**NUMBER**	**668**	**139**	**9**	**390**	**115**	**23**	1
		PERCENT	**100**	**21**		**58**	**17**	**3**	*
	PESTICIDES SHOP	**NUMBER**	**668**	**119**	**9**	**405**	**119**	**25**	0
		PERCENT	**100**	**18**		**61**	**18**	**4**	-
18-HAZARI	SEED SHOP	NUMBER	102	10	10	63	25	4	0
		PERCENT	100	10		62	25	4	-
	FERTILIZERS SHOP	NUMBER	102	10	10	61	28	3	0
		PERCENT	100	10		60	27	3	-
	PESTICIDES SHOP	NUMBER	102	12	10	60	29	1	0
		PERCENT	100	12		59	28	1	-
AHMADPUR SIAL	SEED SHOP	NUMBER	96	12	9	68	12	4	0
		PERCENT	100	13		71	13	4	-
	FERTILIZERS SHOP	NUMBER	96	20	9	61	10	5	0
		PERCENT	100	21		64	10	5	-
	PESTICIDES SHOP	NUMBER	96	17	9	62	12	5	0
		PERCENT	100	18		65	13	5	-
JHANG	SEED SHOP	NUMBER	352	75	9	211	57	9	0
		PERCENT	100	21		60	16	3	-
	FERTILIZERS SHOP	NUMBER	352	82	8	211	54	4	1
		PERCENT	100	23		60	15	1	*
	PESTICIDES SHOP	NUMBER	352	69	8	222	54	7	0
		PERCENT	100	20		63	15	2	-
SHORKOT	SEED SHOP	NUMBER	118	24	12	58	24	12	0
		PERCENT	100	20		49	20	10	-
	FERTILIZERS SHOP	NUMBER	118	27	11	57	23	11	0
		PERCENT	100	23		48	19	9	-
	PESTICIDES SHOP	NUMBER	118	21	12	61	24	12	0
		PERCENT	100	18		52	20	10	-
TOBA TEK SINGH DISTRICT	**SEED SHOP**	**NUMBER**	**532**	**53**	**8**	**363**	**110**	**6**	0
		PERCENT	**100**	**10**		**68**	**21**	**1**	-
	FERTILIZERS SHOP	**NUMBER**	**532**	**79**	**7**	**361**	**86**	**6**	0
		PERCENT	**100**	**15**		**68**	**16**	**1**	-
	PESTICIDES SHOP	**NUMBER**	**532**	**58**	**7**	**378**	**91**	**5**	0
		PERCENT	**100**	**11**		**71**	**17**	**1**	-
GOJRA	SEED SHOP	NUMBER	129	10	10	75	39	5	0
		PERCENT	100	8		58	30	4	-
	FERTILIZERS SHOP	NUMBER	129	16	8	81	28	4	0
		PERCENT	100	12		63	22	3	-
	PESTICIDES SHOP	NUMBER	129	12	8	86	27	4	0
		PERCENT	100	9		67	21	3	-
KAMALIA	SEED SHOP	NUMBER	107	13	6	78	16	-	0
		PERCENT	100	12		73	15	-	-
	FERTILIZERS SHOP	NUMBER	107	14	6	77	16	-	0
		PERCENT	100	13		72	15	-	-
	PESTICIDES SHOP	NUMBER	107	14	6	78	15	-	0
		PERCENT	100	13		73	14	-	-
PIRMAHAL	SEED SHOP	NUMBER	130	12	8	96	21	1	0
		PERCENT	100	9		74	16	1	-

TABLE 6.6 : MOUZAS REPORTING AGRICULTURAL INPUT MARKETING FACILITY

ADMINSTRATIVE UNIT	TYPE OF FACILITY		RURAL POPULATED MOUZAS	MOUZAS WITH FACILTY	AVERAGE DISTANCE	MOUZAS REPORTING DISTANCE (IN KM) FROM FACILITY			
						1-10	11-25	26-50	51 AND ABOVE
1	2		3	4	5	6	7	8	9
	FERTILIZERS SHOP	NUMBER	130	14	8	100	14	2	0
		PERCENT	100	11		77	11	2	-
	PESTICIDES SHOP	NUMBER	130	14	7	101	14	1	0
		PERCENT	100	11		78	11	1	-
TOBA TEK SINGH	SEED SHOP	NUMBER	166	18	8	114	34	-	0
		PERCENT	100	11		69	20	-	-
	FERTILIZERS SHOP	NUMBER	166	35	7	103	28	-	0
		PERCENT	100	21		62	17	-	-
	PESTICIDES SHOP	NUMBER	166	18	8	113	35	-	0
		PERCENT	100	11		68	21	-	-
GUJRANWALA DIVISION	**SEED SHOP**	**NUMBER**	**5029**	**458**	**10**	**3820**	**719**	**29**	3
		PERCENT	**100**	**9**		**76**	**14**	**1**	0
	FERTILIZERS SHOP	**NUMBER**	**5029**	**564**	**10**	**3850**	**590**	**19**	6
		PERCENT	**100**	**11**		**77**	**12**	**0**	0
	PESTICIDES SHOP	**NUMBER**	**5029**	**473**	**10**	**3865**	**657**	**30**	4
		PERCENT	**100**	**9**		**77**	**13**	**1**	0
GUJRANWALA DISTRICT	**SEED SHOP**	**NUMBER**	**749**	**58**	**8**	**550**	**139**	**2**	0
		PERCENT	**100**	**8**		**73**	**19**	*****	-
	FERTILIZERS SHOP	**NUMBER**	**749**	**83**	**7**	**555**	**107**	**3**	1
		PERCENT	**100**	**11**		**74**	**14**	*****	*
	PESTICIDES SHOP	**NUMBER**	**749**	**57**	**8**	**558**	**129**	**4**	1
		PERCENT	**100**	**8**		**74**	**17**	**1**	*
GUJRANWALA CITY	SEED SHOP	NUMBER	4	-	2	4	-	-	0
		PERCENT	100	-		100	-	-	-
	FERTILIZERS SHOP	NUMBER	4	1	2	3	-	-	0
		PERCENT	100	25		75	-	-	-
	PESTICIDES SHOP	NUMBER	4	-	2	4	-	-	0
		PERCENT	100	-		100	-	-	-
GUJRANWALA SADDAR	SEED SHOP	NUMBER	168	16	5	144	8	-	0
		PERCENT	100	10		86	5	-	-
	FERTILIZERS SHOP	NUMBER	168	22	6	135	10	1	0
		PERCENT	100	13		80	6	1	-
	PESTICIDES SHOP	NUMBER	168	12	6	148	8	-	0
		PERCENT	100	7		88	5	-	-
KAMOKE	SEED SHOP	NUMBER	167	5	9	116	44	2	0
		PERCENT	100	3		69	26	1	-
	FERTILIZERS SHOP	NUMBER	167	10	9	121	33	2	1
		PERCENT	100	6		72	20	1	1
	PESTICIDES SHOP	NUMBER	167	7	9	115	41	4	0
		PERCENT	100	4		69	25	2	-
NOWSHERA VIRKAN	SEED SHOP	NUMBER	179	13	9	113	53	-	0
		PERCENT	100	7		63	30	-	-
	FERTILIZERS SHOP	NUMBER	179	19	8	126	34	-	0
		PERCENT	100	11		70	19	-	-
	PESTICIDES SHOP	NUMBER	179	16	10	117	45	-	1
		PERCENT	100	9		65	25	-	1
WAZIRABAD	SEED SHOP	NUMBER	231	24	7	173	34	-	0
		PERCENT	100	10		75	15	-	-

TABLE 6.6 : MOUZAS REPORTING AGRICULTURAL INPUT MARKETING FACILITY

ADMINSTRATIVE UNIT	TYPE OF FACILITY		RURAL POPULATED MOUZAS	MOUZAS WITH FACILTY	AVERAGE DISTANCE	MOUZAS REPORTING DISTANCE (IN KM) FROM FACILITY			
						1-10	11-25	26-50	51 AND ABOVE
1	2		3	4	5	6	7	8	9
	FERTILIZERS SHOP	NUMBER	231	31	6	170	30	-	0
		PERCENT	100	13		74	13	-	-
	PESTICIDES SHOP	NUMBER	231	22	7	174	35	-	0
		PERCENT	100	10		75	15	-	-
GUJRAT DISTRICT	**SEED SHOP**	**NUMBER**	**952**	**53**	**8**	**708**	**182**	**9**	0
		PERCENT	**100**	**6**		**74**	**19**	**1**	-
	FERTILIZERS SHOP	**NUMBER**	**952**	**62**	**7**	**725**	**161**	**3**	1
		PERCENT	**100**	**7**		**76**	**17**	*	*
	PESTICIDES SHOP	**NUMBER**	**952**	**54**	**8**	**709**	**181**	**8**	0
		PERCENT	**100**	**6**		**74**	**19**	**1**	-
GUJRAT	SEED SHOP	NUMBER	463	32	7	353	72	6	0
		PERCENT	100	7		76	16	1	-
	FERTILIZERS SHOP	NUMBER	463	43	7	357	60	2	1
		PERCENT	100	9		77	13	*	*
	PESTICIDES SHOP	NUMBER	463	35	8	349	72	7	0
		PERCENT	100	8		75	16	2	-
KHARIAN	SEED SHOP	NUMBER	395	18	7	311	64	2	0
		PERCENT	100	5		79	16	1	-
	FERTILIZERS SHOP	NUMBER	395	17	7	323	54	1	0
		PERCENT	100	4		82	14	*	-
	PESTICIDES SHOP	NUMBER	395	17	7	315	63	-	0
		PERCENT	100	4		80	16	-	-
SARAI ALAMGIR	SEED SHOP	NUMBER	94	3	12	44	46	1	0
		PERCENT	100	3		47	49	1	-
	FERTILIZERS SHOP	NUMBER	94	2	11	45	47	-	0
		PERCENT	100	2		48	50	-	-
	PESTICIDES SHOP	NUMBER	94	2	12	45	46	1	0
		PERCENT	100	2		48	49	1	-
HAFIZABAD DISTRICT	**SEED SHOP**	**NUMBER**	**381**	**24**	**8**	**262**	**93**	**2**	0
		PERCENT	**100**	**6**		**69**	**24**	**1**	-
	FERTILIZERS SHOP	**NUMBER**	**381**	**43**	**8**	**260**	**74**	**3**	1
		PERCENT	**100**	**11**		**68**	**19**	**1**	*
	PESTICIDES SHOP	**NUMBER**	**381**	**31**	**8**	**271**	**77**	**2**	0
		PERCENT	**100**	**8**		**71**	**20**	**1**	-
HAFIZABAD	SEED SHOP	NUMBER	189	16	8	133	40	-	0
		PERCENT	100	8		70	21	-	-
	FERTILIZERS SHOP	NUMBER	189	26	7	135	27	-	1
		PERCENT	100	14		71	14	-	1
	PESTICIDES SHOP	NUMBER	189	19	7	139	31	-	0
		PERCENT	100	10		74	16	-	-
PINDI BHATTIAN	SEED SHOP	NUMBER	192	8	9	129	53	2	0
		PERCENT	100	4		67	28	1	-
	FERTILIZERS SHOP	NUMBER	192	17	9	125	47	3	0
		PERCENT	100	9		65	24	2	-
	PESTICIDES SHOP	NUMBER	192	12	9	132	46	2	0
		PERCENT	100	6		69	24	1	-
MANDI BAHAUDDIN DISTRICT	**SEED SHOP**	**NUMBER**	**397**	**65**	**8**	**258**	**65**	**7**	2
		PERCENT	**100**	**16**		**65**	**16**	**2**	1

TABLE 6.6 : MOUZAS REPORTING AGRICULTURAL INPUT MARKETING FACILITY

ADMINSTRATIVE UNIT	TYPE OF FACILITY		RURAL POPULATED MOUZAS	MOUZAS WITH FACILTY	AVERAGE DISTANCE	MOUZAS REPORTING DISTANCE (IN KM) FROM FACILITY			
						1-10	11-25	26-50	51 AND ABOVE
1	2		3	4	5	6	7	8	9
	FERTILIZERS SHOP	**NUMBER**	**397**	**87**	**7**	**254**	**53**	**1**	2
		PERCENT	**100**	**22**		**64**	**13**	*	1
	PESTICIDES SHOP	**NUMBER**	**397**	**66**	**8**	**264**	**63**	**3**	1
		PERCENT	**100**	**17**		**66**	**16**	**1**	*
MALAKWAL	SEED SHOP	NUMBER	82	13	9	48	20	1	0
		PERCENT	100	16		59	24	1	-
	FERTILIZERS SHOP	NUMBER	82	18	10	46	16	1	1
		PERCENT	100	22		56	20	1	1
	PESTICIDES SHOP	NUMBER	82	14	9	48	20	-	0
		PERCENT	100	17		59	24	-	-
MANDI BAHAUDDIN	SEED SHOP	NUMBER	104	17	9	58	28	1	0
		PERCENT	100	16		56	27	1	-
	FERTILIZERS SHOP	NUMBER	104	25	8	57	22	-	0
		PERCENT	100	24		55	21	-	-
	PESTICIDES SHOP	NUMBER	104	15	9	59	29	1	0
		PERCENT	100	14		57	28	1	-
PHALIA	SEED SHOP	NUMBER	211	35	8	152	17	5	2
		PERCENT	100	17		72	8	2	1
	FERTILIZERS SHOP	NUMBER	211	44	6	151	15	-	1
		PERCENT	100	21		72	7	-	*
	PESTICIDES SHOP	NUMBER	211	37	7	157	14	2	1
		PERCENT	100	18		74	7	1	*
NAROWAL DISTRICT	**SEED SHOP**	**NUMBER**	**1146**	**90**	**6**	**886**	**165**	**4**	1
		PERCENT	**100**	**8**		**77**	**14**	*	*
	FERTILIZERS SHOP	**NUMBER**	**1146**	**99**	**6**	**905**	**137**	**4**	1
		PERCENT	**100**	**9**		**79**	**12**	*	*
	PESTICIDES SHOP	**NUMBER**	**1146**	**91**	**6**	**907**	**143**	**3**	2
		PERCENT	**100**	**8**		**79**	**12**	*	*
NAROWAL	SEED SHOP	NUMBER	336	21	6	273	42	-	0
		PERCENT	100	6		81	13	-	-
	FERTILIZERS SHOP	NUMBER	336	20	5	285	31	-	0
		PERCENT	100	6		85	9	-	-
	PESTICIDES SHOP	NUMBER	336	21	6	277	37	-	1
		PERCENT	100	6		82	11	-	*
SHAKARGARH	SEED SHOP	NUMBER	511	47	7	379	81	3	1
		PERCENT	100	9		74	16	1	*
	FERTILIZERS SHOP	NUMBER	511	48	6	394	66	2	1
		PERCENT	100	9		77	13	*	*
	PESTICIDES SHOP	NUMBER	511	44	7	386	78	2	1
		PERCENT	100	9		76	15	*	*
ZAFARWAL	SEED SHOP	NUMBER	299	22	7	234	42	1	0
		PERCENT	100	7		78	14	*	-
	FERTILIZERS SHOP	NUMBER	299	31	7	226	40	2	0
		PERCENT	100	10		76	13	1	-
	PESTICIDES SHOP	NUMBER	299	26	6	244	28	1	0
		PERCENT	100	9		82	9	*	-
SIALKOT DISTRICT	**SEED SHOP**	**NUMBER**	**1404**	**168**	**5**	**1156**	**75**	**5**	0
		PERCENT	**100**	**12**		**82**	**5**	*	-

TABLE 6.6 : MOUZAS REPORTING AGRICULTURAL INPUT MARKETING FACILITY

ADMINSTRATIVE UNIT	TYPE OF FACILITY		RURAL POPULATED MOUZAS	MOUZAS WITH FACILTY	AVERAGE DISTANCE	MOUZAS REPORTING DISTANCE (IN KM) FROM FACILITY			
						1-10	11-25	26-50	51 AND ABOVE
1	2		3	4	5	6	7	8	9
	FERTILIZERS SHOP	**NUMBER**	**1404**	**190**	**5**	**1151**	**58**	**5**	0
		PERCENT	**100**	**14**		**82**	**4**	*****	-
	PESTICIDES SHOP	**NUMBER**	**1404**	**174**	**5**	**1156**	**64**	**10**	0
		PERCENT	**100**	**12**		**82**	**5**	**1**	-
DASKA TEHSIL	SEED SHOP	NUMBER	244	31	6	189	24	-	0
		PERCENT	100	13		77	10	-	-
	FERTILIZERS SHOP	NUMBER	244	46	5	185	13	-	0
		PERCENT	100	19		76	5	-	-
	PESTICIDES SHOP	NUMBER	244	37	6	187	20	-	0
		PERCENT	100	15		77	8	-	-
PASROOR TEHSIL	SEED SHOP	NUMBER	543	54	5	469	20	-	0
		PERCENT	100	10		86	4	-	-
	FERTILIZERS SHOP	NUMBER	543	50	5	475	18	-	0
		PERCENT	100	9		87	3	-	-
	PESTICIDES SHOP	NUMBER	543	52	5	474	17	-	0
		PERCENT	100	10		87	3	-	-
SAMBRIAL TEHSIL	SEED SHOP	NUMBER	143	14	7	104	25	-	0
		PERCENT	100	10		73	17	-	-
	FERTILIZERS SHOP	NUMBER	143	18	6	104	20	1	0
		PERCENT	100	13		73	14	1	-
	PESTICIDES SHOP	NUMBER	143	14	6	108	21	-	0
		PERCENT	100	10		76	15	-	-
SIALKOT TEHSIL	SEED SHOP	NUMBER	474	69	4	394	6	5	0
		PERCENT	100	15		83	1	1	-
	FERTILIZERS SHOP	NUMBER	474	76	4	387	7	4	0
		PERCENT	100	16		82	1	1	-
	PESTICIDES SHOP	NUMBER	474	71	4	387	6	10	0
		PERCENT	100	15		82	1	2	-
LAHORE DIVISION	**SEED SHOP**	**NUMBER**	**1566**	**214**	**10**	**1010**	**336**	**4**	2
		PERCENT	**100**	**14**		**64**	**21**	**0**	0
	FERTILIZERS SHOP	**NUMBER**	**1566**	**273**	**10**	**982**	**307**	**4**	0
		PERCENT	**100**	**17**		**63**	**20**	**0**	0
	PESTICIDES SHOP	**NUMBER**	**1566**	**226**	**10**	**1007**	**327**	**5**	1
		PERCENT	**100**	**14**		**64**	**21**	**0**	0
KASUR DISTRICT	**SEED SHOP**	**NUMBER**	**601**	**101**	**8**	**398**	**101**	**1**	0
		PERCENT	**100**	**17**		**66**	**17**	*****	-
	FERTILIZERS SHOP	**NUMBER**	**601**	**140**	**7**	**378**	**82**	**1**	0
		PERCENT	**100**	**23**		**63**	**14**	*****	-
	PESTICIDES SHOP	**NUMBER**	**601**	**113**	**7**	**394**	**92**	**1**	1
		PERCENT	**100**	**19**		**66**	**15**	*****	*
CHUNIAN	SEED SHOP	NUMBER	178	29	8	116	32	1	0
		PERCENT	100	16		65	18	1	-
	FERTILIZERS SHOP	NUMBER	178	42	8	105	30	1	0
		PERCENT	100	24		59	17	1	-
	PESTICIDES SHOP	NUMBER	178	34	8	110	32	1	1
		PERCENT	100	19		62	18	1	1
KASUR	SEED SHOP	NUMBER	223	48	7	142	33	-	0
		PERCENT	100	22		64	15	-	-

TABLE 6.6 : MOUZAS REPORTING AGRICULTURAL INPUT MARKETING FACILITY

ADMINSTRATIVE UNIT	TYPE OF FACILITY		RURAL POPULATED MOUZAS	MOUZAS WITH FACILTY	AVERAGE DISTANCE	MOUZAS REPORTING DISTANCE (IN KM) FROM FACILITY			
						1-10	11-25	26-50	51 AND ABOVE
1	2		3	4	5	6	7	8	9
	FERTILIZERS SHOP	NUMBER	223	64	6	136	23	-	0
		PERCENT	100	29		61	10	-	-
	PESTICIDES SHOP	NUMBER	223	56	6	144	23	-	0
		PERCENT	100	25		65	10	-	-
KOT RADHA KISHON	SEED SHOP	NUMBER	69	11	9	42	16	-	0
		PERCENT	100	16		61	23	-	-
	FERTILIZERS SHOP	NUMBER	69	15	7	46	8	-	0
		PERCENT	100	22		67	12	-	-
	PESTICIDES SHOP	NUMBER	69	9	9	42	18	-	0
		PERCENT	100	13		61	26	-	-
PATTOKI	SEED SHOP	NUMBER	131	13	7	98	20	-	0
		PERCENT	100	10		75	15	-	-
	FERTILIZERS SHOP	NUMBER	131	19	7	91	21	-	0
		PERCENT	100	15		69	16	-	-
	PESTICIDES SHOP	NUMBER	131	14	7	98	19	-	0
		PERCENT	100	11		75	15	-	-
NANKANA SAHIB DISTRICT	**SEED SHOP**	**NUMBER**	**385**	**22**	**9**	**271**	**88**	**3**	1
		PERCENT	**100**	**6**		**70**	**23**	**1**	*
	FERTILIZERS SHOP	**NUMBER**	**385**	**33**	**8**	**266**	**83**	**3**	0
		PERCENT	**100**	**9**		**69**	**22**	**1**	-
	PESTICIDES SHOP	**NUMBER**	**385**	**26**	**8**	**278**	**78**	**3**	0
		PERCENT	**100**	**7**		**72**	**20**	**1**	-
NANKANA SAHIB	SEED SHOP	NUMBER	313	16	9	215	78	3	1
		PERCENT	100	5		69	25	1	*
	FERTILIZERS SHOP	NUMBER	313	26	9	210	74	3	0
		PERCENT	100	8		67	24	1	-
	PESTICIDES SHOP	NUMBER	313	20	8	219	71	3	0
		PERCENT	100	6		70	23	1	-
SANGLA HILL	SEED SHOP	NUMBER	39	4	8	29	6	-	0
		PERCENT	100	10		74	15	-	-
	FERTILIZERS SHOP	NUMBER	39	4	7	30	5	-	0
		PERCENT	100	10		77	13	-	-
	PESTICIDES SHOP	NUMBER	39	5	7	29	5	-	0
		PERCENT	100	13		74	13	-	-
SHAH KOT	SEED SHOP	NUMBER	33	2	7	27	4	-	0
		PERCENT	100	6		82	12	-	-
	FERTILIZERS SHOP	NUMBER	33	3	7	26	4	-	0
		PERCENT	100	9		79	12	-	-
	PESTICIDES SHOP	NUMBER	33	1	6	30	2	-	0
		PERCENT	100	3		91	6	-	-
SHEIKHUPURA DISTRICT	**SEED SHOP**	**NUMBER**	**580**	**91**	**9**	**341**	**147**	**-**	1
		PERCENT	**100**	**16**		**59**	**25**	**-**	*
	FERTILIZERS SHOP	**NUMBER**	**580**	**100**	**9**	**338**	**142**	**-**	0
		PERCENT	**100**	**17**		**58**	**24**	**-**	-
	PESTICIDES SHOP	**NUMBER**	**580**	**87**	**9**	**335**	**157**	**1**	0
		PERCENT	**100**	**15**		**58**	**27**	*****	-
FEROZE WALA	SEED SHOP	NUMBER	83	22	9	42	19	-	0
		PERCENT	100	27		51	23	-	-

TABLE 6.6 : MOUZAS REPORTING AGRICULTURAL INPUT MARKETING FACILITY

ADMINSTRATIVE UNIT	TYPE OF FACILITY		RURAL POPULATED MOUZAS	MOUZAS WITH FACILTY	AVERAGE DISTANCE	MOUZAS REPORTING DISTANCE (IN KM) FROM FACILITY			
						1-10	11-25	26-50	51 AND ABOVE
1	2		3	4	5	6	7	8	9
	FERTILIZERS SHOP	NUMBER	83	22	8	42	19	-	0
		PERCENT	100	27		51	23	-	-
	PESTICIDES SHOP	NUMBER	83	21	9	40	22	-	0
		PERCENT	100	25		48	27	-	-
MURIDKE	SEED SHOP	NUMBER	181	18	9	112	51	-	0
		PERCENT	100	10		62	28	-	-
	FERTILIZERS SHOP	NUMBER	181	19	9	114	48	-	0
		PERCENT	100	10		63	27	-	-
	PESTICIDES SHOP	NUMBER	181	18	9	111	51	1	0
		PERCENT	100	10		61	28	1	-
SAFDARABAD	SEED SHOP	NUMBER	50	4	7	39	7	-	0
		PERCENT	100	8		78	14	-	-
	FERTILIZERS SHOP	NUMBER	50	3	7	41	6	-	0
		PERCENT	100	6		82	12	-	-
	PESTICIDES SHOP	NUMBER	50	5	7	38	7	-	0
		PERCENT	100	10		76	14	-	-
SHARAK PUR	SEED SHOP	NUMBER	110	7	10	77	25	-	1
		PERCENT	100	6		70	23	-	1
	FERTILIZERS SHOP	NUMBER	110	11	9	74	25	-	0
		PERCENT	100	10		67	23	-	-
	PESTICIDES SHOP	NUMBER	110	7	9	75	28	-	0
		PERCENT	100	6		68	25	-	-
SHEIKHUPRA	SEED SHOP	NUMBER	156	40	10	71	45	-	0
		PERCENT	100	26		46	29	-	-
	FERTILIZERS SHOP	NUMBER	156	45	10	67	44	-	0
		PERCENT	100	29		43	28	-	-
	PESTICIDES SHOP	NUMBER	156	36	10	71	49	-	0
		PERCENT	100	23		46	31	-	-
MULTAN DIVISION	**SEED SHOP**	**NUMBER**	**2344**	**419**	**10**	**1479**	**413**	**31**	2
		PERCENT	**100**	**18**		**63**	**18**	**1**	0
	FERTILIZERS SHOP	**NUMBER**	**2344**	**464**	**10**	**1484**	**364**	**32**	0
		PERCENT	**100**	**20**		**63**	**16**	**1**	0
	PESTICIDES SHOP	**NUMBER**	**2344**	**441**	**10**	**1490**	**388**	**23**	2
		PERCENT	**100**	**19**		**64**	**17**	**1**	0
KHANEWAL DISTRICT	**SEED SHOP**	**NUMBER**	**655**	**103**	**9**	**410**	**133**	**9**	0
		PERCENT	**100**	**16**		**63**	**20**	**1**	-
	FERTILIZERS SHOP	**NUMBER**	**655**	**112**	**8**	**410**	**123**	**10**	0
		PERCENT	**100**	**17**		**63**	**19**	**2**	-
	PESTICIDES SHOP	**NUMBER**	**655**	**107**	**8**	**424**	**119**	**5**	0
		PERCENT	**100**	**16**		**65**	**18**	**1**	-
JAHANIAN	SEED SHOP	NUMBER	86	14	11	42	29	1	0
		PERCENT	100	16		49	34	1	-
	FERTILIZERS SHOP	NUMBER	86	14	12	40	29	3	0
		PERCENT	100	16		47	34	3	-
	PESTICIDES SHOP	NUMBER	86	12	11	42	31	1	0
		PERCENT	100	14		49	36	1	-
KABIRWALA	SEED SHOP	NUMBER	255	58	7	167	30	-	0
		PERCENT	100	23		65	12	-	-

TABLE 6.6 : MOUZAS REPORTING AGRICULTURAL INPUT MARKETING FACILITY

ADMINSTRATIVE UNIT	TYPE OF FACILITY		RURAL POPULATED MOUZAS	MOUZAS WITH FACILTY	AVERAGE DISTANCE	MOUZAS REPORTING DISTANCE (IN KM) FROM FACILITY			
						1-10	11-25	26-50	51 AND ABOVE
1	2		3	4	5	6	7	8	9
	FERTILIZERS SHOP	NUMBER	255	63	7	165	27	-	0
		PERCENT	100	25		65	11	-	-
	PESTICIDES SHOP	NUMBER	255	59	6	177	19	-	0
		PERCENT	100	23		69	7	-	-
KHANEWAL	SEED SHOP	NUMBER	146	17	10	87	35	7	0
		PERCENT	100	12		60	24	5	-
	FERTILIZERS SHOP	NUMBER	146	16	10	94	29	7	0
		PERCENT	100	11		64	20	5	-
	PESTICIDES SHOP	NUMBER	146	16	8	100	28	2	0
		PERCENT	100	11		68	19	1	-
MIAN CHANNU	SEED SHOP	NUMBER	168	14	8	114	39	1	0
		PERCENT	100	8		68	23	1	-
	FERTILIZERS SHOP	NUMBER	168	19	8	111	38	-	0
		PERCENT	100	11		66	23	-	-
	PESTICIDES SHOP	NUMBER	168	20	8	105	41	2	0
		PERCENT	100	12		63	24	1	-
LODHRAN DISTRICT	**SEED SHOP**	**NUMBER**	**425**	**82**	**8**	**262**	**80**	**1**	0
		PERCENT	**100**	**19**		**62**	**19**	*	-
	FERTILIZERS SHOP	**NUMBER**	**425**	**101**	**8**	**257**	**62**	**5**	0
		PERCENT	**100**	**24**		**60**	**15**	**1**	-
	PESTICIDES SHOP	**NUMBER**	**425**	**97**	**8**	**254**	**70**	**3**	1
		PERCENT	**100**	**23**		**60**	**16**	**1**	*
DUNYAPUR	SEED SHOP	NUMBER	183	15	8	123	45	-	0
		PERCENT	100	8		67	25	-	-
	FERTILIZERS SHOP	NUMBER	183	20	8	124	39	-	0
		PERCENT	100	11		68	21	-	-
	PESTICIDES SHOP	NUMBER	183	22	8	118	42	-	1
		PERCENT	100	12		64	23	-	1
KAHROR PACCA	SEED SHOP	NUMBER	101	27	8	57	17	-	0
		PERCENT	100	27		56	17	-	-
	FERTILIZERS SHOP	NUMBER	101	40	7	49	9	3	0
		PERCENT	100	40		49	9	3	-
	PESTICIDES SHOP	NUMBER	101	32	7	57	10	2	0
		PERCENT	100	32		56	10	2	-
LODHRAN	SEED SHOP	NUMBER	141	40	8	82	18	1	0
		PERCENT	100	28		58	13	1	-
	FERTILIZERS SHOP	NUMBER	141	41	8	84	14	2	0
		PERCENT	100	29		60	10	1	-
	PESTICIDES SHOP	NUMBER	141	43	8	79	18	1	0
		PERCENT	100	30		56	13	1	-
MULTAN DISTRICT	**SEED SHOP**	**NUMBER**	**505**	**148**	**8**	**288**	**62**	**7**	0
		PERCENT	**100**	**29**		**57**	**12**	**1**	-
	FERTILIZERS SHOP	**NUMBER**	**505**	**154**	**7**	**290**	**57**	**4**	0
		PERCENT	**100**	**30**		**57**	**11**	**1**	-
	PESTICIDES SHOP	**NUMBER**	**505**	**139**	**7**	**298**	**66**	**2**	0
		PERCENT	**100**	**28**		**59**	**13**	*	-
JALALPUR PIRWALA	SEED SHOP	NUMBER	109	23	9	57	29	-	0
		PERCENT	100	21		52	27	-	-

TABLE 6.6 : MOUZAS REPORTING AGRICULTURAL INPUT MARKETING FACILITY

ADMINSTRATIVE UNIT	TYPE OF FACILITY		RURAL POPULATED MOUZAS	MOUZAS WITH FACILTY	AVERAGE DISTANCE	MOUZAS REPORTING DISTANCE (IN KM) FROM FACILITY			
						1-10	11-25	26-50	51 AND ABOVE
1	2		3	4	5	6	7	8	9
	FERTILIZERS SHOP	NUMBER	109	26	8	60	23	-	0
		PERCENT	100	24		55	21	-	-
	PESTICIDES SHOP	NUMBER	109	23	10	51	35	-	0
		PERCENT	100	21		47	32	-	-
MULTAN CITY	SEED SHOP	NUMBER	33	14	4	19	-	-	0
		PERCENT	100	42		58	-	-	-
	FERTILIZERS SHOP	NUMBER	33	13	5	19	1	-	0
		PERCENT	100	39		58	3	-	-
	PESTICIDES SHOP	NUMBER	33	12	4	21	-	-	0
		PERCENT	100	36		64	-	-	-
MULTAN SADDAR	SEED SHOP	NUMBER	278	84	7	167	21	6	0
		PERCENT	100	30		60	8	2	-
	FERTILIZERS SHOP	NUMBER	278	84	6	172	21	1	0
		PERCENT	100	30		62	8	*	-
	PESTICIDES SHOP	NUMBER	278	79	6	177	21	1	0
		PERCENT	100	28		64	8	*	-
SHUJABAD	SEED SHOP	NUMBER	85	27	8	45	12	1	0
		PERCENT	100	32		53	14	1	-
	FERTILIZERS SHOP	NUMBER	85	31	9	39	12	3	0
		PERCENT	100	36		46	14	4	-
	PESTICIDES SHOP	NUMBER	85	25	7	49	10	1	0
		PERCENT	100	29		58	12	1	-
VEHARI DISTRICT	**SEED SHOP**	**NUMBER**	**759**	**86**	**8**	**519**	**138**	**14**	2
		PERCENT	**100**	**11**		**68**	**18**	**2**	*
	FERTILIZERS SHOP	**NUMBER**	**759**	**97**	**8**	**527**	**122**	**13**	0
		PERCENT	**100**	**13**		**69**	**16**	**2**	-
	PESTICIDES SHOP	**NUMBER**	**759**	**98**	**8**	**514**	**133**	**13**	1
		PERCENT	**100**	**13**		**68**	**18**	**2**	*
BUREWALA	SEED SHOP	NUMBER	226	23	11	130	62	9	2
		PERCENT	100	10		58	27	4	1
	FERTILIZERS SHOP	NUMBER	226	25	10	135	57	9	0
		PERCENT	100	11		60	25	4	-
	PESTICIDES SHOP	NUMBER	226	24	11	129	60	12	1
		PERCENT	100	11		57	27	5	*
MAILSI	SEED SHOP	NUMBER	301	33	7	232	32	4	0
		PERCENT	100	11		77	11	1	-
	FERTILIZERS SHOP	NUMBER	301	36	7	235	28	2	0
		PERCENT	100	12		78	9	1	-
	PESTICIDES SHOP	NUMBER	301	39	7	229	32	1	0
		PERCENT	100	13		76	11	*	-
VEHARI	SEED SHOP	NUMBER	232	30	8	157	44	1	0
		PERCENT	100	13		68	19	*	-
	FERTILIZERS SHOP	NUMBER	232	36	7	157	37	2	0
		PERCENT	100	16		68	16	1	-
	PESTICIDES SHOP	NUMBER	232	35	7	156	41	-	0
		PERCENT	100	15		67	18	-	-
RAWALPINDI DIVISION	**SEED SHOP**	**NUMBER**	**2306**	**163**	**10**	**1167**	**720**	**213**	43
		PERCENT	**100**	**7**		**51**	**31**	**9**	2

TABLE 6.6 : MOUZAS REPORTING AGRICULTURAL INPUT MARKETING FACILITY

ADMINSTRATIVE UNIT	TYPE OF FACILITY		RURAL POPULATED MOUZAS	MOUZAS WITH FACILTY	AVERAGE DISTANCE	MOUZAS REPORTING DISTANCE (IN KM) FROM FACILITY			
						1-10	11-25	26-50	51 AND ABOVE
1	2		3	4	5	6	7	8	9
	FERTILIZERS SHOP	**NUMBER**	**2306**	**178**	**10**	**1195**	**681**	**218**	34
		PERCENT	**100**	**8**		**52**	**30**	**9**	1
	PESTICIDES SHOP	**NUMBER**	**2306**	**151**	**10**	**1168**	**719**	**231**	37
		PERCENT	**100**	**7**		**51**	**31**	**10**	2
ATTOCK DISTRICT	**SEED SHOP**	**NUMBER**	**405**	**23**	**14**	**200**	**133**	**44**	5
		PERCENT	**100**	**6**		**49**	**33**	**11**	1
	FERTILIZERS SHOP	**NUMBER**	**405**	**29**	**14**	**198**	**127**	**46**	5
		PERCENT	**100**	**7**		**49**	**31**	**11**	1
	PESTICIDES SHOP	**NUMBER**	**405**	**21**	**14**	**199**	**135**	**45**	5
		PERCENT	**100**	**5**		**49**	**33**	**11**	1
ATTOCK	SEED SHOP	NUMBER	41	2	12	22	14	3	0
		PERCENT	100	5		54	34	7	-
	FERTILIZERS SHOP	NUMBER	41	2	12	21	15	3	0
		PERCENT	100	5		51	37	7	-
	PESTICIDES SHOP	NUMBER	41	1	13	20	17	3	0
		PERCENT	100	2		49	41	7	-
FATEH JANG	SEED SHOP	NUMBER	108	2	16	37	53	16	0
		PERCENT	100	2		34	49	15	-
	FERTILIZERS SHOP	NUMBER	108	2	16	38	52	16	0
		PERCENT	100	2		35	48	15	-
	PESTICIDES SHOP	NUMBER	108	1	16	38	53	16	0
		PERCENT	100	1		35	49	15	-
HASAN ABDAL	SEED SHOP	NUMBER	44	2	7	35	7	-	0
		PERCENT	100	5		80	16	-	-
	FERTILIZERS SHOP	NUMBER	44	2	6	37	5	-	0
		PERCENT	100	5		84	11	-	-
	PESTICIDES SHOP	NUMBER	44	1	7	35	8	-	0
		PERCENT	100	2		80	18	-	-
HAZRO	SEED SHOP	NUMBER	74	7	5	62	5	-	0
		PERCENT	100	9		84	7	-	-
	FERTILIZERS SHOP	NUMBER	74	9	5	60	5	-	0
		PERCENT	100	12		81	7	-	-
	PESTICIDES SHOP	NUMBER	74	8	5	61	5	-	0
		PERCENT	100	11		82	7	-	-
JAND	SEED SHOP	NUMBER	65	6	20	26	16	12	5
		PERCENT	100	9		40	25	18	8
	FERTILIZERS SHOP	NUMBER	65	9	22	24	12	15	5
		PERCENT	100	14		37	18	23	8
	PESTICIDES SHOP	NUMBER	65	5	20	28	15	12	5
		PERCENT	100	8		43	23	18	8
PINDI GHEB	SEED SHOP	NUMBER	73	4	18	18	38	13	0
		PERCENT	100	5		25	52	18	-
	FERTILIZERS SHOP	NUMBER	73	5	17	18	38	12	0
		PERCENT	100	7		25	52	16	-
	PESTICIDES SHOP	NUMBER	73	5	19	17	37	14	0
		PERCENT	100	7		23	51	19	-
CHAKWAL DISTRICT	**SEED SHOP**	**NUMBER**	**398**	**32**	**16**	**169**	**129**	**65**	3
		PERCENT	**100**	**8**		**42**	**32**	**16**	1

TABLE 6.6 : MOUZAS REPORTING AGRICULTURAL INPUT MARKETING FACILITY

ADMINSTRATIVE UNIT	TYPE OF FACILITY		RURAL POPULATED MOUZAS	MOUZAS WITH FACILTY	AVERAGE DISTANCE	MOUZAS REPORTING DISTANCE (IN KM) FROM FACILITY			
						1-10	11-25	26-50	51 AND ABOVE
1	2		3	4	5	6	7	8	9
	FERTILIZERS SHOP	**NUMBER**	**398**	**39**	**16**	**161**	**131**	**64**	3
		PERCENT	**100**	**10**		**40**	**33**	**16**	1
	PESTICIDES SHOP	**NUMBER**	**398**	**29**	**16**	**170**	**131**	**62**	6
		PERCENT	**100**	**7**		**43**	**33**	**16**	2
CHAKWAL	SEED SHOP	NUMBER	225	15	15	99	78	32	1
		PERCENT	100	7		44	35	14	*
	FERTILIZERS SHOP	NUMBER	225	17	15	100	76	30	2
		PERCENT	100	8		44	34	13	1
	PESTICIDES SHOP	NUMBER	225	13	15	98	78	35	1
		PERCENT	100	6		44	35	16	*
CHOA SAIDAN SHAH	SEED SHOP	NUMBER	42	3	16	15	18	6	0
		PERCENT	100	7		36	43	14	-
	FERTILIZERS SHOP	NUMBER	42	2	16	15	19	6	0
		PERCENT	100	5		36	45	14	-
	PESTICIDES SHOP	NUMBER	42	1	14	18	20	3	0
		PERCENT	100	2		43	48	7	-
KALLAR KAHAR	SEED SHOP	NUMBER	49	4	16	24	9	12	0
		PERCENT	100	8		49	18	24	-
	FERTILIZERS SHOP	NUMBER	49	5	18	18	14	12	0
		PERCENT	100	10		37	29	24	-
	PESTICIDES SHOP	NUMBER	49	6	13	24	12	7	0
		PERCENT	100	12		49	24	14	-
LAWA	SEED SHOP	NUMBER	17	4	18	6	4	3	0
		PERCENT	100	24		35	24	18	-
	FERTILIZERS SHOP	NUMBER	17	5	17	6	3	3	0
		PERCENT	100	29		35	18	18	-
	PESTICIDES SHOP	NUMBER	17	3	30	4	3	4	3
		PERCENT	100	18		24	18	24	18
TALA GANG	SEED SHOP	NUMBER	65	6	20	25	20	12	2
		PERCENT	100	9		38	31	18	3
	FERTILIZERS SHOP	NUMBER	65	10	18	22	19	13	1
		PERCENT	100	15		34	29	20	2
	PESTICIDES SHOP	NUMBER	65	6	21	26	18	13	2
		PERCENT	100	9		40	28	20	3
JHELUM DISTRICT	**SEED SHOP**	**NUMBER**	**526**	**40**	**13**	**310**	**120**	**39**	17
		PERCENT	**100**	**8**		**59**	**23**	**7**	3
	FERTILIZERS SHOP	**NUMBER**	**526**	**37**	**12**	**319**	**115**	**44**	11
		PERCENT	**100**	**7**		**61**	**22**	**8**	2
	PESTICIDES SHOP	**NUMBER**	**526**	**36**	**12**	**305**	**125**	**55**	5
		PERCENT	**100**	**7**		**58**	**24**	**10**	1
DINA	SEED SHOP	NUMBER	122	2	9	85	34	1	0
		PERCENT	100	2		70	28	1	-
	FERTILIZERS SHOP	NUMBER	122	1	9	87	33	1	0
		PERCENT	100	1		71	27	1	-
	PESTICIDES SHOP	NUMBER	122	-	9	86	34	2	0
		PERCENT	100	-		70	28	2	-
JHELUM	SEED SHOP	NUMBER	140	14	7	105	18	3	0
		PERCENT	100	10		75	13	2	-

TABLE 6.6 : MOUZAS REPORTING AGRICULTURAL INPUT MARKETING FACILITY

ADMINSTRATIVE UNIT	TYPE OF FACILITY		RURAL POPULATED MOUZAS	MOUZAS WITH FACILTY	AVERAGE DISTANCE	MOUZAS REPORTING DISTANCE (IN KM) FROM FACILITY			
						1-10	11-25	26-50	51 AND ABOVE
1	2		3	4	5	6	7	8	9
	FERTILIZERS SHOP	NUMBER	140	12	7	107	17	4	0
		PERCENT	100	9		76	12	3	-
	PESTICIDES SHOP	NUMBER	140	12	8	99	24	5	0
		PERCENT	100	9		71	17	4	-
PIND DADAN KHAN	SEED SHOP	NUMBER	118	14	12	72	20	6	6
		PERCENT	100	12		61	17	5	5
	FERTILIZERS SHOP	NUMBER	118	16	11	75	18	7	2
		PERCENT	100	14		64	15	6	2
	PESTICIDES SHOP	NUMBER	118	15	11	70	20	13	0
		PERCENT	100	13		59	17	11	-
SOHAWA	SEED SHOP	NUMBER	146	10	21	48	48	29	11
		PERCENT	100	7		33	33	20	8
	FERTILIZERS SHOP	NUMBER	146	8	21	50	47	32	9
		PERCENT	100	5		34	32	22	6
	PESTICIDES SHOP	NUMBER	146	9	19	50	47	35	5
		PERCENT	100	6		34	32	24	3
RAWALPINDI DISTRICT	**SEED SHOP**	**NUMBER**	**977**	**68**	**13**	**488**	**338**	**65**	18
		PERCENT	**100**	**7**		**50**	**35**	**7**	2
	FERTILIZERS SHOP	**NUMBER**	**977**	**73**	**12**	**517**	**308**	**64**	15
		PERCENT	**100**	**7**		**53**	**32**	**7**	2
	PESTICIDES SHOP	**NUMBER**	**977**	**65**	**13**	**494**	**328**	**69**	21
		PERCENT	**100**	**7**		**51**	**34**	**7**	2
GUJAR KHAN	SEED SHOP	NUMBER	368	14	10	202	140	12	0
		PERCENT	100	4		55	38	3	-
	FERTILIZERS SHOP	NUMBER	368	13	10	219	128	8	0
		PERCENT	100	4		60	35	2	-
	PESTICIDES SHOP	NUMBER	368	13	11	201	142	11	1
		PERCENT	100	4		55	39	3	*
KAHUTA	SEED SHOP	NUMBER	122	2	14	48	63	9	0
		PERCENT	100	2		39	52	7	-
	FERTILIZERS SHOP	NUMBER	122	2	14	51	61	8	0
		PERCENT	100	2		42	50	7	-
	PESTICIDES SHOP	NUMBER	122	2	14	48	62	10	0
		PERCENT	100	2		39	51	8	-
KALLAR SAYADDAN	SEED SHOP	NUMBER	87	14	12	43	23	7	0
		PERCENT	100	16		49	26	8	-
	FERTILIZERS SHOP	NUMBER	87	15	12	44	22	6	0
		PERCENT	100	17		51	25	7	-
	PESTICIDES SHOP	NUMBER	87	9	13	46	26	5	1
		PERCENT	100	10		53	30	6	1
KOTLI SATTIAN	SEED SHOP	NUMBER	32	1	31	2	8	17	4
		PERCENT	100	3		6	25	53	13
	FERTILIZERS SHOP	NUMBER	32	1	30	2	8	18	3
		PERCENT	100	3		6	25	56	9
	PESTICIDES SHOP	NUMBER	32	3	32	2	6	17	4
		PERCENT	100	9		6	19	53	13
MURREE	SEED SHOP	NUMBER	33	-	42	3	10	6	14
		PERCENT	100	-		9	30	18	42

TABLE 6.6 : MOUZAS REPORTING AGRICULTURAL INPUT MARKETING FACILITY

ADMINSTRATIVE UNIT	TYPE OF FACILITY		RURAL POPULATED MOUZAS	MOUZAS WITH FACILTY	AVERAGE DISTANCE	MOUZAS REPORTING DISTANCE (IN KM) FROM FACILITY			
						1-10	11-25	26-50	51 AND ABOVE
1	2		3	4	5	6	7	8	9
	FERTILIZERS SHOP	NUMBER	33	-	39	3	12	6	12
		PERCENT	100	-		9	36	18	36
	PESTICIDES SHOP	NUMBER	33	1	44	4	6	7	15
		PERCENT	100	3		12	18	21	45
RAWALPINDI	SEED SHOP	NUMBER	298	34	11	176	74	14	0
		PERCENT	100	11		59	25	5	-
	FERTILIZERS SHOP	NUMBER	298	39	11	179	62	18	0
		PERCENT	100	13		60	21	6	-
	PESTICIDES SHOP	NUMBER	298	35	11	178	66	19	0
		PERCENT	100	12		60	22	6	-
TAXILA	SEED SHOP	NUMBER	37	3	11	14	20	-	0
		PERCENT	100	8		38	54	-	-
	FERTILIZERS SHOP	NUMBER	37	3	10	19	15	-	0
		PERCENT	100	8		51	41	-	-
	PESTICIDES SHOP	NUMBER	37	2	11	15	20	-	0
		PERCENT	100	5		41	54	-	-
SAHIWAL DIVISION	**SEED SHOP**	**NUMBER**	**1916**	**196**	**10**	**1177**	**488**	**51**	4
		PERCENT	**100**	**10**		**61**	**25**	**3**	0
	FERTILIZERS SHOP	**NUMBER**	**1916**	**227**	**10**	**1212**	**441**	**34**	2
		PERCENT	**100**	**12**		**63**	**23**	**2**	0
	PESTICIDES SHOP	**NUMBER**	**1916**	**224**	**10**	**1223**	**430**	**36**	3
		PERCENT	**100**	**12**		**64**	**22**	**2**	0
OKARA DISTRICT	**SEED SHOP**	**NUMBER**	**854**	**58**	**10**	**521**	**240**	**33**	2
		PERCENT	**100**	**7**		**61**	**28**	**4**	*
	FERTILIZERS SHOP	**NUMBER**	**854**	**80**	**9**	**542**	**215**	**17**	0
		PERCENT	**100**	**9**		**63**	**25**	**2**	-
	PESTICIDES SHOP	**NUMBER**	**854**	**68**	**9**	**553**	**210**	**21**	2
		PERCENT	**100**	**8**		**65**	**25**	**2**	*
DEPALPUR	SEED SHOP	NUMBER	505	29	9	310	162	4	0
		PERCENT	100	6		61	32	1	-
	FERTILIZERS SHOP	NUMBER	505	41	9	307	148	9	0
		PERCENT	100	8		61	29	2	-
	PESTICIDES SHOP	NUMBER	505	32	10	316	149	7	1
		PERCENT	100	6		63	30	1	*
OKARA	SEED SHOP	NUMBER	223	18	12	128	52	25	0
		PERCENT	100	8		57	23	11	-
	FERTILIZERS SHOP	NUMBER	223	27	8	147	43	6	0
		PERCENT	100	12		66	19	3	-
	PESTICIDES SHOP	NUMBER	223	26	9	148	39	10	0
		PERCENT	100	12		66	17	4	-
RENALA KHURD	SEED SHOP	NUMBER	126	11	12	83	26	4	2
		PERCENT	100	9		66	21	3	2
	FERTILIZERS SHOP	NUMBER	126	12	9	88	24	2	0
		PERCENT	100	10		70	19	2	-
	PESTICIDES SHOP	NUMBER	126	10	9	89	22	4	1
		PERCENT	100	8		71	17	3	1
PAKPATTAN DISTRICT	**SEED SHOP**	**NUMBER**	**553**	**51**	**10**	**330**	**157**	**15**	0
		PERCENT	**100**	**9**		**60**	**28**	**3**	-

TABLE 6.6 : MOUZAS REPORTING AGRICULTURAL INPUT MARKETING FACILITY

ADMINSTRATIVE UNIT	TYPE OF FACILITY		RURAL POPULATED MOUZAS	MOUZAS WITH FACILTY	AVERAGE DISTANCE	MOUZAS REPORTING DISTANCE (IN KM) FROM FACILITY			
						1-10	11-25	26-50	51 AND ABOVE
1	2		3	4	5	6	7	8	9
	FERTILIZERS SHOP	**NUMBER**	**553**	**56**	**9**	**351**	**132**	**13**	1
		PERCENT	**100**	**10**		**63**	**24**	**2**	*
	PESTICIDES SHOP	**NUMBER**	**553**	**64**	**9**	**345**	**133**	**11**	0
		PERCENT	**100**	**12**		**62**	**24**	**2**	-
ARIF WALA	SEED SHOP	NUMBER	245	21	10	143	71	10	0
		PERCENT	100	9		58	29	4	-
	FERTILIZERS SHOP	NUMBER	245	25	10	152	57	10	1
		PERCENT	100	10		62	23	4	*
	PESTICIDES SHOP	NUMBER	245	24	10	149	65	7	0
		PERCENT	100	10		61	27	3	-
PAKPATTAN	SEED SHOP	NUMBER	308	30	9	187	86	5	0
		PERCENT	100	10		61	28	2	-
	FERTILIZERS SHOP	NUMBER	308	31	9	199	75	3	0
		PERCENT	100	10		65	24	1	-
	PESTICIDES SHOP	NUMBER	308	40	8	196	68	4	0
		PERCENT	100	13		64	22	1	-
SAHIWAL DISTRICT	**SEED SHOP**	**NUMBER**	**509**	**87**	**9**	**326**	**91**	**3**	2
		PERCENT	**100**	**17**		**64**	**18**	**1**	*
	FERTILIZERS SHOP	**NUMBER**	**509**	**91**	**8**	**319**	**94**	**4**	1
		PERCENT	**100**	**18**		**63**	**18**	**1**	*
	PESTICIDES SHOP	**NUMBER**	**509**	**92**	**8**	**325**	**87**	**4**	1
		PERCENT	**100**	**18**		**64**	**17**	**1**	*
CHICHAWATNI	SEED SHOP	NUMBER	236	42	8	153	40	1	0
		PERCENT	100	18		65	17	*	-
	FERTILIZERS SHOP	NUMBER	236	49	8	150	35	2	0
		PERCENT	100	21		64	15	1	-
	PESTICIDES SHOP	NUMBER	236	41	8	155	38	2	0
		PERCENT	100	17		66	16	1	-
SAHIWAL	SEED SHOP	NUMBER	273	45	9	173	51	2	2
		PERCENT	100	16		63	19	1	1
	FERTILIZERS SHOP	NUMBER	273	42	9	169	59	2	1
		PERCENT	100	15		62	22	1	*
	PESTICIDES SHOP	NUMBER	273	51	8	170	49	2	1
		PERCENT	100	19		62	18	1	*
SARGODHA DIVISION	**SEED SHOP**	**NUMBER**	**1759**	**243**	**10**	**912**	**455**	**122**	27
		PERCENT	**100**	**14**		**52**	**26**	**7**	2
	FERTILIZERS SHOP	**NUMBER**	**1759**	**298**	**10**	**927**	**407**	**101**	26
		PERCENT	**100**	**17**		**53**	**23**	**6**	1
	PESTICIDES SHOP	**NUMBER**	**1759**	**219**	**10**	**928**	**453**	**130**	29
		PERCENT	**100**	**12**		**53**	**26**	**7**	2
BHAKKAR DISTRICT	**SEED SHOP**	**NUMBER**	**516**	**74**	**13**	**257**	**134**	**45**	6
		PERCENT	**100**	**14**		**50**	**26**	**9**	1
	FERTILIZERS SHOP	**NUMBER**	**516**	**86**	**13**	**253**	**127**	**42**	8
		PERCENT	**100**	**17**		**49**	**25**	**8**	2
	PESTICIDES SHOP	**NUMBER**	**516**	**71**	**13**	**260**	**131**	**46**	8
		PERCENT	**100**	**14**		**50**	**25**	**9**	2
BHAKKAR TEHSIL	SEED SHOP	NUMBER	217	36	10	136	34	11	0
		PERCENT	100	17		63	16	5	-

TABLE 6.6 : MOUZAS REPORTING AGRICULTURAL INPUT MARKETING FACILITY

ADMINSTRATIVE UNIT	TYPE OF FACILITY		RURAL POPULATED MOUZAS	MOUZAS WITH FACILTY	AVERAGE DISTANCE	MOUZAS REPORTING DISTANCE (IN KM) FROM FACILITY			
						1-10	11-25	26-50	51 AND ABOVE
1	2		3	4	5	6	7	8	9
	FERTILIZERS SHOP	NUMBER	217	42	9	135	31	9	0
		PERCENT	100	19		62	14	4	-
	PESTICIDES SHOP	NUMBER	217	30	10	143	33	11	0
		PERCENT	100	14		66	15	5	-
DARYA KHAN TEHSIL	SEED SHOP	NUMBER	103	17	11	49	33	4	0
		PERCENT	100	17		48	32	4	-
	FERTILIZERS SHOP	NUMBER	103	22	11	47	30	4	0
		PERCENT	100	21		46	29	4	-
	PESTICIDES SHOP	NUMBER	103	19	12	48	31	5	0
		PERCENT	100	18		47	30	5	-
KALUR KOT TEHSIL	SEED SHOP	NUMBER	92	13	14	43	21	15	0
		PERCENT	100	14		47	23	16	-
	FERTILIZERS SHOP	NUMBER	92	12	14	44	21	15	0
		PERCENT	100	13		48	23	16	-
	PESTICIDES SHOP	NUMBER	92	14	14	44	19	15	0
		PERCENT	100	15		48	21	16	-
MANKERA TEHSIL	SEED SHOP	NUMBER	104	8	19	29	46	15	6
		PERCENT	100	8		28	44	14	6
	FERTILIZERS SHOP	NUMBER	104	10	20	27	45	14	8
		PERCENT	100	10		26	43	13	8
	PESTICIDES SHOP	NUMBER	104	8	20	25	48	15	8
		PERCENT	100	8		24	46	14	8
KHUSHAB DISTRICT	**SEED SHOP**	**NUMBER**	**252**	**28**	**21**	**82**	**81**	**49**	12
		PERCENT	**100**	**11**		**33**	**32**	**19**	5
	FERTILIZERS SHOP	**NUMBER**	**252**	**30**	**19**	**83**	**82**	**45**	12
		PERCENT	**100**	**12**		**33**	**33**	**18**	5
	PESTICIDES SHOP	**NUMBER**	**252**	**27**	**21**	**78**	**78**	**58**	11
		PERCENT	**100**	**11**		**31**	**31**	**23**	4
KHUSHAB	SEED SHOP	NUMBER	100	16	15	43	27	13	1
		PERCENT	100	16		43	27	13	1
	FERTILIZERS SHOP	NUMBER	100	16	14	43	29	11	1
		PERCENT	100	16		43	29	11	1
	PESTICIDES SHOP	NUMBER	100	13	15	45	28	13	1
		PERCENT	100	13		45	28	13	1
NOORPUR	SEED SHOP	NUMBER	71	2	30	17	32	9	11
		PERCENT	100	3		24	45	13	15
	FERTILIZERS SHOP	NUMBER	71	2	26	18	32	8	11
		PERCENT	100	3		25	45	11	15
	PESTICIDES SHOP	NUMBER	71	3	29	12	31	15	10
		PERCENT	100	4		17	44	21	14
NOWSHERA	SEED SHOP	NUMBER	28	9	12	9	9	1	0
		PERCENT	100	32		32	32	4	-
	FERTILIZERS SHOP	NUMBER	28	9	13	8	10	1	0
		PERCENT	100	32		29	36	4	-
	PESTICIDES SHOP	NUMBER	28	11	12	9	7	1	0
		PERCENT	100	39		32	25	4	-
QUAIDABAD	SEED SHOP	NUMBER	53	1	22	13	13	26	0
		PERCENT	100	2		25	25	49	-

TABLE 6.6 : MOUZAS REPORTING AGRICULTURAL INPUT MARKETING FACILITY

ADMINSTRATIVE UNIT	TYPE OF FACILITY		RURAL POPULATED MOUZAS	MOUZAS WITH FACILTY	AVERAGE DISTANCE	MOUZAS REPORTING DISTANCE (IN KM) FROM FACILITY			
						1-10	11-25	26-50	51 AND ABOVE
1	2		3	4	5	6	7	8	9
	FERTILIZERS SHOP	NUMBER	53	3	21	14	11	25	0
		PERCENT	100	6		26	21	47	-
	PESTICIDES SHOP	NUMBER	53	-	23	12	12	29	0
		PERCENT	100	-		23	23	55	-
MIANWALI DISTRICT	**SEED SHOP**	**NUMBER**	**210**	**34**	**14**	**95**	**59**	**17**	5
		PERCENT	**100**	**16**		**45**	**28**	**8**	2
	FERTILIZERS SHOP	**NUMBER**	**210**	**46**	**10**	**108**	**50**	**4**	2
		PERCENT	**100**	**22**		**51**	**24**	**2**	1
	PESTICIDES SHOP	**NUMBER**	**210**	**31**	**13**	**104**	**56**	**14**	5
		PERCENT	**100**	**15**		**50**	**27**	**7**	2
ISA KHEL	SEED SHOP	NUMBER	56	7	10	34	12	3	0
		PERCENT	100	13		61	21	5	-
	FERTILIZERS SHOP	NUMBER	56	8	9	35	11	2	0
		PERCENT	100	14		63	20	4	-
	PESTICIDES SHOP	NUMBER	56	8	10	34	11	3	0
		PERCENT	100	14		61	20	5	-
MAINWALI	SEED SHOP	NUMBER	83	12	18	29	27	10	5
		PERCENT	100	14		35	33	12	6
	FERTILIZERS SHOP	NUMBER	83	20	12	38	22	1	2
		PERCENT	100	24		46	27	1	2
	PESTICIDES SHOP	NUMBER	83	11	17	32	27	8	5
		PERCENT	100	13		39	33	10	6
PIPLAN	SEED SHOP	NUMBER	71	15	13	32	20	4	0
		PERCENT	100	21		45	28	6	-
	FERTILIZERS SHOP	NUMBER	71	18	10	35	17	1	0
		PERCENT	100	25		49	24	1	-
	PESTICIDES SHOP	NUMBER	71	12	11	38	18	3	0
		PERCENT	100	17		54	25	4	-
SARGODHA DISTRICT	**SEED SHOP**	**NUMBER**	**781**	**107**	**9**	**478**	**181**	**11**	4
		PERCENT	**100**	**14**		**61**	**23**	**1**	1
	FERTILIZERS SHOP	**NUMBER**	**781**	**136**	**9**	**483**	**148**	**10**	4
		PERCENT	**100**	**17**		**62**	**19**	**1**	1
	PESTICIDES SHOP	**NUMBER**	**781**	**90**	**9**	**486**	**188**	**12**	5
		PERCENT	**100**	**12**		**62**	**24**	**2**	1
BHALWAL	SEED SHOP	NUMBER	53	9	11	36	7	-	1
		PERCENT	100	17		68	13	-	2
	FERTILIZERS SHOP	NUMBER	53	16	15	32	3	-	2
		PERCENT	100	30		60	6	-	4
	PESTICIDES SHOP	NUMBER	53	7	13	36	8	-	2
		PERCENT	100	13		68	15	-	4
BHERA	SEED SHOP	NUMBER	100	11	7	74	15	-	0
		PERCENT	100	11		74	15	-	-
	FERTILIZERS SHOP	NUMBER	100	18	6	75	7	-	0
		PERCENT	100	18		75	7	-	-
	PESTICIDES SHOP	NUMBER	100	11	7	73	15	1	0
		PERCENT	100	11		73	15	1	-
KOT MOMIN	SEED SHOP	NUMBER	106	18	7	70	18	-	0
		PERCENT	100	17		66	17	-	-

TABLE 6.6 : MOUZAS REPORTING AGRICULTURAL INPUT MARKETING FACILITY

ADMINSTRATIVE UNIT	TYPE OF FACILITY		RURAL POPULATED MOUZAS	MOUZAS WITH FACILTY	AVERAGE DISTANCE	MOUZAS REPORTING DISTANCE (IN KM) FROM FACILITY			
						1-10	11-25	26-50	51 AND ABOVE
1	2		3	4	5	6	7	8	9
	FERTILIZERS SHOP	NUMBER	106	17	7	73	16	-	0
		PERCENT	100	16		69	15	-	-
	PESTICIDES SHOP	NUMBER	106	16	7	71	19	-	0
		PERCENT	100	15		67	18	-	-
SAHIWAL	SEED SHOP	NUMBER	140	7	10	98	31	1	3
		PERCENT	100	5		70	22	1	2
	FERTILIZERS SHOP	NUMBER	140	12	7	105	21	2	0
		PERCENT	100	9		75	15	1	-
	PESTICIDES SHOP	NUMBER	140	8	9	102	26	1	3
		PERCENT	100	6		73	19	1	2
SARGODHA	SEED SHOP	NUMBER	193	43	11	87	59	4	0
		PERCENT	100	22		45	31	2	-
	FERTILIZERS SHOP	NUMBER	193	52	12	81	56	3	1
		PERCENT	100	27		42	29	2	1
	PESTICIDES SHOP	NUMBER	193	30	11	90	68	5	0
		PERCENT	100	16		47	35	3	-
SHAHPUR	SEED SHOP	NUMBER	100	9	9	63	22	6	0
		PERCENT	100	9		63	22	6	-
	FERTILIZERS SHOP	NUMBER	100	11	9	66	17	5	1
		PERCENT	100	11		66	17	5	1
	PESTICIDES SHOP	NUMBER	100	11	9	65	19	5	0
		PERCENT	100	11		65	19	5	-
SILLANWALI	SEED SHOP	NUMBER	89	10	9	50	29	-	0
		PERCENT	100	11		56	33	-	-
	FERTILIZERS SHOP	NUMBER	89	10	9	51	28	-	0
		PERCENT	100	11		57	31	-	-
	PESTICIDES SHOP	NUMBER	89	7	10	49	33	-	0
		PERCENT	100	8		55	37	-	-

* VALUE LESS THAN 0.5

TABLE 6.7: MOUZAS REPORTING WHOLE SALE MARKETS

ADMINSTRATIVE UNIT	TYPE OF FACILITY		RURAL POPULATED MOUZAS	MOUZAS WITH FACILTY	AVERAGE DISTANCE	MOUZAS BY DISTANCE (IN KM) FROM FACILITY			
						1-10	11-25	26-50	51 AND ABOVE
1	2		3	4	5	6	7	8	9
ISLAMABAD	LIVESTOCK MARKET	NUMBER	84	3	11	47	32	2	-
		PERCENT	100	4		56	38	2	-
	GRAINS MARKET	NUMBER	84	1	22	20	40	22	1
		PERCENT	100	1		24	48	26	1
	FRUITS/VEGETABLE	NUMBER	84	2	20	19	42	21	-
		PERCENT	100	2		23	50	25	-
PUNJAB	LIVESTOCK MARKET	NUMBER	23130	385	21	6648	9800	5428	869
		PERCENT	100	2		29	42	23	4
	GRAINS MARKET	NUMBER	23130	573	18	8761	9431	3621	744
		PERCENT	100	2		38	46	16	3
	FRUITS/VEGETABLE	NUMBER	23,130	691	16	9891	9367	2707	474
		PERCENT	100	3		43	40	12	2
BAHAWALPUR DIVISION	LIVESTOCK MARKET	NUMBER	3,119	58	21	930	1518	579	34
		PERCENT	100	2		30	49	19	1
	GRAINS MARKET	NUMBER	3,119	63	18	975	1435	613	33
		PERCENT	100	2		31	46	20	1
	FRUITS/VEGETABLE	NUMBER	3,119	102	16	1032	1447	517	21
		PERCENT	100	3		33	46	17	1
BAHAWALNAGAR DISTRICT	LIVESTOCK MARKET	NUMBER	1,043	30	16	346	530	130	7
		PERCENT	100	3		33	51	12	1
	GRAINS MARKET	NUMBER	1,043	29	14	433	508	72	1
		PERCENT	100	3		42	49	7	*
	FRUITS/VEGETABLE	NUMBER	1,043	39	14	383	530	91	-
		PERCENT	100	4		37	51	9	-
BAHAWALNAGAR	LIVESTOCK MARKET	NUMBER	235	3	15	87	123	21	1
		PERCENT	100	1		37	52	9	*
	GRAINS MARKET	NUMBER	235	1	17	69	124	41	-
		PERCENT	100	*		29	53	17	-
	FRUITS/VEGETABLE	NUMBER	235	9	19	54	114	58	-
		PERCENT	100	4		23	49	25	-
CHISHTIAN	LIVESTOCK MARKET	NUMBER	212	3	22	48	92	63	6
		PERCENT	100	1		23	43	30	3
	GRAINS MARKET	NUMBER	212	8	13	94	102	7	1
		PERCENT	100	4		44	48	3	*
	FRUITS/VEGETABLE	NUMBER	212	2	15	70	130	10	-
		PERCENT	100	1		33	61	5	-
FORT ABBAS	LIVESTOCK MARKET	NUMBER	169	12	15	46	100	11	-
		PERCENT	100	7		27	59	7	-
	GRAINS MARKET	NUMBER	169	10	14	62	92	5	-
		PERCENT	100	6		37	54	3	-
	FRUITS/VEGETABLE	NUMBER	169	11	14	57	95	6	-
		PERCENT	100	7		34	56	4	-
HAROONABAD	LIVESTOCK MARKET	NUMBER	175	-	15	63	99	13	-
		PERCENT	100	-		36	57	7	-
	GRAINS MARKET	NUMBER	175	1	11	92	78	4	-
		PERCENT	100	1		53	45	2	-
	FRUITS/VEGETABLE	NUMBER	175	4	11	90	78	3	-
		PERCENT	100	2		51	45	2	-
MINCHINABAD	LIVESTOCK MARKET	NUMBER	252	12	14	102	116	22	-
		PERCENT	100	5		40	46	9	-

TABLE 6.7: MOUZAS REPORTING WHOLE SALE MARKETS

ADMINSTRATIVE UNIT	TYPE OF FACILITY		RURAL POPULATED MOUZAS	MOUZAS WITH FACILTY	AVERAGE DISTANCE	MOUZAS BY DISTANCE (IN KM) FROM FACILITY			
						1-10	11-25	26-50	51 AND ABOVE
1	2		3	4	5	6	7	8	9
	GRAINS MARKET	NUMBER	252	9	13	116	112	15	-
		PERCENT	100	4		46	44	6	-
	FRUITS/VEGETABLE	NUMBER	252	13	13	112	113	14	-
		PERCENT	100	5		44	45	6	-
BAHAWALPUR DISTRICT	**LIVESTOCK MARKET**	**NUMBER**	**651**	**10**	**19**	**173**	**323**	**143**	**2**
		PERCENT	**100**	**2**		**27**	**50**	**22**	*****
	GRAINS MARKET	**NUMBER**	**651**	**15**	**20**	**175**	**300**	**154**	**7**
		PERCENT	**100**	**2**		**27**	**46**	**24**	**1**
	FRUITS/VEGETABLE	**NUMBER**	**651**	**26**	**16**	**226**	**300**	**98**	**1**
		PERCENT	**100**	**4**		**35**	**46**	**15**	*****
AHMADPUR EAST	LIVESTOCK MARKET	NUMBER	186	3	17	74	74	34	1
		PERCENT	100	2		40	40	18	1
	GRAINS MARKET	NUMBER	186	4	18	71	70	39	2
		PERCENT	100	2		38	38	21	1
	FRUITS/VEGETABLE	NUMBER	186	6	15	80	73	26	1
		PERCENT	100	3		43	39	14	1
BAHAWALPUR SADDAR	LIVESTOCK MARKET	NUMBER	114	4	23	16	60	34	-
		PERCENT	100	4		14	53	30	-
	GRAINS MARKET	NUMBER	114	4	22	14	62	34	-
		PERCENT	100	4		12	54	30	-
	FRUITS/VEGETABLE	NUMBER	114	6	21	20	56	32	-
		PERCENT	100	5		18	49	28	-
HASILPUR	LIVESTOCK MARKET	NUMBER	106	1	20	23	49	33	-
		PERCENT	100	1		22	46	31	-
	GRAINS MARKET	NUMBER	106	3	20	27	44	32	-
		PERCENT	100	3		25	42	30	-
	FRUITS/VEGETABLE	NUMBER	106	4	19	26	48	28	-
		PERCENT	100	4		25	45	26	-
KHAIRPUR TAMEWALI	LIVESTOCK MARKET	NUMBER	105	2	17	35	49	19	-
		PERCENT	100	2		33	47	18	-
	GRAINS MARKET	NUMBER	105	2	23	28	41	30	4
		PERCENT	100	2		27	39	29	4
	FRUITS/VEGETABLE	NUMBER	105	5	14	36	58	6	-
		PERCENT	100	5		34	55	6	-
YAZMAN	LIVESTOCK MARKET	NUMBER	140	-	19	25	91	23	1
		PERCENT	100	-		18	65	16	1
	GRAINS MARKET	NUMBER	140	2	18	35	83	19	1
		PERCENT	100	1		25	59	14	1
	FRUITS/VEGETABLE	NUMBER	140	5	13	64	65	6	-
		PERCENT	100	4		46	46	4	-
CHOLISTAN	**LIVESTOCK MARKET**	**NUMBER**	**323**	**1**	**24**	**27**	**180**	**113**	**2**
		PERCENT	**100**	*****		**8**	**56**	**35**	**1**
	GRAINS MARKET	**NUMBER**	**323**	**2**	**23**	**48**	**189**	**82**	**2**
		PERCENT	**100**	**1**		**15**	**59**	**25**	**1**
	FRUITS/VEGETABLE	**NUMBER**	**323**	**2**	**23**	**41**	**182**	**97**	**1**
		PERCENT	**100**	**1**		**13**	**56**	**30**	*****
FORT ABBAS	LIVESTOCK MARKET	NUMBER	46	1	24	5	23	17	-
		PERCENT	100	2		11	50	37	-
	GRAINS MARKET	NUMBER	46	-	17	8	34	4	-
		PERCENT	100	-		17	74	9	-

TABLE 6.7: MOUZAS REPORTING WHOLE SALE MARKETS

ADMINSTRATIVE UNIT	TYPE OF FACILITY		RURAL POPULATED MOUZAS	MOUZAS WITH FACILTY	AVERAGE DISTANCE	MOUZAS BY DISTANCE (IN KM) FROM FACILITY			
						1-10	11-25	26-50	51 AND ABOVE
1	2		3	4	5	6	7	8	9
	FRUITS/VEGETABLE	NUMBER	46	-	19	8	26	12	-
		PERCENT	100	-		17	57	26	-
LIAQUATPUR	LIVESTOCK MARKET	NUMBER	133	-	25	5	78	50	-
		PERCENT	100	-		4	59	38	-
	GRAINS MARKET	NUMBER	133	1	23	8	81	43	-
		PERCENT	100	1		6	61	32	-
	FRUITS/VEGETABLE	NUMBER	133	1	25	12	73	46	1
		PERCENT	100	1		9	55	35	1
YAZMAN	LIVESTOCK MARKET	NUMBER	144	-	24	17	79	46	2
		PERCENT	100	-		12	55	32	1
	GRAINS MARKET	NUMBER	144	1	25	32	74	35	2
		PERCENT	100	1		22	51	24	1
	FRUITS/VEGETABLE	NUMBER	144	1	22	21	83	39	-
		PERCENT	100	1		15	58	27	-
RAHIM YAR KHAN DISTRICT	**LIVESTOCK MARKET**	**NUMBER**	**1,102**	**17**	**17**	**384**	**485**	**193**	**23**
		PERCENT	**100**	**2**		**35**	**44**	**18**	**2**
	GRAINS MARKET	**NUMBER**	**1,102**	**17**	**20**	**319**	**438**	**305**	**23**
		PERCENT	**100**	**2**		**29**	**40**	**28**	**2**
	FRUITS/VEGETABLE	**NUMBER**	**1,102**	**35**	**18**	**382**	**435**	**231**	**19**
		PERCENT	**100**	**3**		**35**	**39**	**21**	**2**
KHANPUR	LIVESTOCK MARKET	NUMBER	252	4	13	121	115	11	1
		PERCENT	100	2		48	46	4	*
	GRAINS MARKET	NUMBER	252	9	17	70	124	49	-
		PERCENT	100	4		28	49	19	-
	FRUITS/VEGETABLE	NUMBER	252	10	13	107	114	21	-
		PERCENT	100	4		42	45	8	-
LIAQUATPUR	LIVESTOCK MARKET	NUMBER	235	7	13	114	98	15	1
		PERCENT	100	3		49	42	6	*
	GRAINS MARKET	NUMBER	235	3	15	110	81	40	1
		PERCENT	100	1		47	34	17	*
	FRUITS/VEGETABLE	NUMBER	235	15	12	124	78	18	-
		PERCENT	100	6		53	33	8	-
RAHIM YAR KHAN	LIVESTOCK MARKET	NUMBER	304	3	19	93	137	61	10
		PERCENT	100	1		31	45	20	3
	GRAINS MARKET	NUMBER	304	1	23	69	104	125	5
		PERCENT	100	*		23	34	41	2
	FRUITS/VEGETABLE	NUMBER	304	5	21	85	107	105	2
		PERCENT	100	2		28	35	35	1
SADIQABAD	LIVESTOCK MARKET	NUMBER	311	3	23	56	135	106	11
		PERCENT	100	1		18	43	34	4
	GRAINS MARKET	NUMBER	311	4	22	70	129	91	17
		PERCENT	100	1		23	41	29	5
	FRUITS/VEGETABLE	NUMBER	311	5	22	66	136	87	17
		PERCENT	100	2		21	44	28	5
D.G.KHAN DIVISION	**LIVESTOCK MARKET**	**NUMBER**	**2,770**	**67**	**21**	**1002**	**1164**	**473**	**64**
		PERCENT	**100**	**2**		**36**	**42**	**17**	**2**
	GRAINS MARKET	**NUMBER**	**2,770**	**94**	**18**	**867**	**878**	**589**	**342**
		PERCENT	**100**	**3**		**31**	**32**	**21**	**12**
	FRUITS/VEGETABLE	**NUMBER**	**2,770**	**95**	**16**	**972**	**987**	**526**	**190**
		PERCENT	**100**	**3**		**35**	**36**	**19**	**7**

TABLE 6.7: MOUZAS REPORTING WHOLE SALE MARKETS

ADMINSTRATIVE UNIT	TYPE OF FACILITY		RURAL POPULATED MOUZAS	MOUZAS WITH FACILTY	AVERAGE DISTANCE	MOUZAS BY DISTANCE (IN KM) FROM FACILITY			
						1-10	11-25	26-50	51 AND ABOVE
1	2		3	4	5	6	7	8	9
DERA GHAZI KHAN DISTRICT	**LIVESTOCK MARKET**	**NUMBER**	**772**	**24**	**20**	**231**	**309**	**187**	**21**
		PERCENT	**100**	**3**		**30**	**40**	**24**	**3**
	GRAINS MARKET	**NUMBER**	**772**	**32**	**31**	**183**	**196**	**242**	**119**
		PERCENT	**100**	**4**		**24**	**25**	**31**	**15**
	FRUITS/VEGETABLE	**NUMBER**	**772**	**32**	**31**	**184**	**201**	**228**	**127**
		PERCENT	**100**	**4**		**24**	**26**	**30**	**16**
DE-EXCLUDED AREA D.G KHAN	LIVESTOCK MARKET	NUMBER	330	4	27	54	109	142	21
		PERCENT	100	1		16	33	43	6
	GRAINS MARKET	NUMBER	330	5	49	8	39	162	116
		PERCENT	100	2		2	12	49	35
	FRUITS/VEGETABLE	NUMBER	330	5	48	18	46	142	119
		PERCENT	100	2		5	14	43	36
DERA GHAZI KHAN	LIVESTOCK MARKET	NUMBER	158	7	10	90	56	5	-
		PERCENT	100	4		57	35	3	-
	GRAINS MARKET	NUMBER	158	8	16	71	53	25	1
		PERCENT	100	5		45	34	16	1
	FRUITS/VEGETABLE	NUMBER	158	14	17	71	46	26	1
		PERCENT	100	9		45	29	16	1
KOT CHHUTTA	LIVESTOCK MARKET	NUMBER	100	7	14	33	53	7	-
		PERCENT	100	7		33	53	7	-
	GRAINS MARKET	NUMBER	100	3	27	7	41	47	2
		PERCENT	100	3		7	41	47	2
	FRUITS/VEGETABLE	NUMBER	100	1	25	16	40	39	4
		PERCENT	100	1		16	40	39	4
TAUNSA	LIVESTOCK MARKET	NUMBER	184	6	16	54	91	33	-
		PERCENT	100	3		29	49	18	-
	GRAINS MARKET	NUMBER	184	16	11	97	63	8	-
		PERCENT	100	9		53	34	4	-
	FRUITS/VEGETABLE	NUMBER	184	12	15	79	69	21	3
		PERCENT	100	7		43	38	11	2
LAYYAH DISTRICT	**LIVESTOCK MARKET**	**NUMBER**	**651**	**12**	**17**	**231**	**314**	**90**	**4**
		PERCENT	**100**	**2**		**35**	**48**	**14**	**1**
	GRAINS MARKET	**NUMBER**	**651**	**21**	**14**	**271**	**292**	**64**	**3**
		PERCENT	**100**	**3**		**42**	**45**	**10**	*****
	FRUITS/VEGETABLE	**NUMBER**	**651**	**20**	**15**	**260**	**290**	**78**	**3**
		PERCENT	**100**	**3**		**40**	**45**	**12**	*****
CHOUBARA	LIVESTOCK MARKET	NUMBER	120	-	26	23	44	50	3
		PERCENT	100	-		19	37	42	3
	GRAINS MARKET	NUMBER	120	1	21	34	46	38	1
		PERCENT	100	1		28	38	32	1
	FRUITS/VEGETABLE	NUMBER	120	-	23	31	45	41	3
		PERCENT	100	-		26	38	34	3
KAROR LAL ESAN	LIVESTOCK MARKET	NUMBER	225	7	13	82	126	10	-
		PERCENT	100	3		36	56	4	-
	GRAINS MARKET	NUMBER	225	7	13	85	120	12	1
		PERCENT	100	3		38	53	5	*
	FRUITS/VEGETABLE	NUMBER	225	13	13	82	118	12	-
		PERCENT	100	6		36	52	5	-
LAYYAH	LIVESTOCK MARKET	NUMBER	306	5	16	126	144	30	1
		PERCENT	100	2		41	47	10	*

TABLE 6.7: MOUZAS REPORTING WHOLE SALE MARKETS

ADMINSTRATIVE UNIT	TYPE OF FACILITY		RURAL POPULATED MOUZAS	MOUZAS WITH FACILTY	AVERAGE DISTANCE	MOUZAS BY DISTANCE (IN KM) FROM FACILITY			
						1-10	11-25	26-50	51 AND ABOVE
1	2		3	4	5	6	7	8	9
	GRAINS MARKET	NUMBER	306	13	12	152	126	14	1
		PERCENT	100	4		50	41	5	*
	FRUITS/VEGETABLE	NUMBER	306	7	13	147	127	25	-
		PERCENT	100	2		48	42	8	-
MUZAFFARGARH DISTRICT	**LIVESTOCK MARKET**	**NUMBER**	**891**	**25**	**17**	**410**	**316**	**112**	**28**
		PERCENT	**100**	**3**		**46**	**35**	**13**	**3**
	GRAINS MARKET	**NUMBER**	**891**	**35**	**30**	**299**	**236**	**166**	**155**
		PERCENT	**100**	**4**		**34**	**26**	**19**	**17**
	FRUITS/VEGETABLE	**NUMBER**	**891**	**34**	**18**	**388**	**320**	**127**	**22**
		PERCENT	**100**	**4**		**44**	**36**	**14**	**2**
ALIPUR	LIVESTOCK MARKET	NUMBER	97	1	22	28	32	34	2
		PERCENT	100	1		29	33	35	2
	GRAINS MARKET	NUMBER	97	3	73	2	6	27	59
		PERCENT	100	3		2	6	28	61
	FRUITS/VEGETABLE	NUMBER	97	2	22	27	33	33	2
		PERCENT	100	2		28	34	34	2
JATOI	LIVESTOCK MARKET	NUMBER	73	1	15	28	36	8	-
		PERCENT	100	1		38	49	11	-
	GRAINS MARKET	NUMBER	73	3	50	22	15	4	29
		PERCENT	100	4		30	21	5	40
	FRUITS/VEGETABLE	NUMBER	73	2	13	39	26	6	-
		PERCENT	100	3		53	36	8	-
KOT ADDU	LIVESTOCK MARKET	NUMBER	316	15	15	114	150	37	-
		PERCENT	100	5		36	47	12	-
	GRAINS MARKET	NUMBER	316	21	16	117	123	55	-
		PERCENT	100	7		37	39	17	-
	FRUITS/VEGETABLE	NUMBER	316	25	15	114	136	41	-
		PERCENT	100	8		36	43	13	-
MUZAFFARGARH	LIVESTOCK MARKET	NUMBER	405	8	18	240	98	33	26
		PERCENT	100	2		59	24	8	6
	GRAINS MARKET	NUMBER	405	8	27	158	92	80	67
		PERCENT	100	2		39	23	20	17
	FRUITS/VEGETABLE	NUMBER	405	5	19	208	125	47	20
		PERCENT	100	1		51	31	12	5
RAJANPUR DISTRICT	**LIVESTOCK MARKET**	**NUMBER**	**456**	**6**	**19**	**130**	**225**	**84**	**11**
		PERCENT	**100**	**1**		**29**	**49**	**18**	**2**
	GRAINS MARKET	**NUMBER**	**456**	**6**	**29**	**114**	**154**	**117**	**65**
		PERCENT	**100**	**1**		**25**	**34**	**26**	**14**
	FRUITS/VEGETABLE	**NUMBER**	**456**	**9**	**23**	**140**	**176**	**93**	**38**
		PERCENT	**100**	**2**		**31**	**39**	**20**	**8**
DE-EXCLUDED AREA RAJANPUR	LIVESTOCK MARKET	NUMBER	22	-	49	-	5	9	8
		PERCENT	100	-		-	23	41	36
	GRAINS MARKET	NUMBER	22	-	70	-	1	3	18
		PERCENT	100	-		-	5	14	82
	FRUITS/VEGETABLE	NUMBER	22	-	65	-	3	4	15
		PERCENT	100	-		-	14	18	68
JAMPUR	LIVESTOCK MARKET	NUMBER	164	2	16	75	63	23	1
		PERCENT	100	1		46	38	14	1
	GRAINS MARKET	NUMBER	164	1	32	47	38	48	30
		PERCENT	100	1		29	23	29	18

TABLE 6.7: MOUZAS REPORTING WHOLE SALE MARKETS

ADMINSTRATIVE UNIT	TYPE OF FACILITY		RURAL POPULATED MOUZAS	MOUZAS WITH FACILTY	AVERAGE DISTANCE	MOUZAS BY DISTANCE (IN KM) FROM FACILITY			
						1-10	11-25	26-50	51 AND ABOVE
1	2		3	4	5	6	7	8	9
	FRUITS/VEGETABLE	NUMBER	164	5	23	53	45	50	11
		PERCENT	100	3		32	27	30	7
RAJANPUR	LIVESTOCK MARKET	NUMBER	199	2	19	37	120	38	2
		PERCENT	100	1		19	60	19	1
	GRAINS MARKET	NUMBER	199	3	19	55	99	40	2
		PERCENT	100	2		28	50	20	1
	FRUITS/VEGETABLE	NUMBER	199	3	14	72	113	11	-
		PERCENT	100	2		36	57	6	-
ROJHAN	LIVESTOCK MARKET	NUMBER	71	2	19	18	37	14	-
		PERCENT	100	3		25	52	20	-
	GRAINS MARKET	NUMBER	71	2	37	12	16	26	15
		PERCENT	100	3		17	23	37	21
	FRUITS/VEGETABLE	NUMBER	71	1	33	15	15	28	12
		PERCENT	100	1		21	21	39	17
FAISALABAD DIVISION	**LIVESTOCK MARKET**	**NUMBER**	**2,321**	**20**	**21**	**606**	**1088**	**478**	**129**
		PERCENT	**100**	**1**		**26**	**47**	**21**	**6**
	GRAINS MARKET	**NUMBER**	**2,321**	**18**	**18**	**727**	**1069**	**426**	**81**
		PERCENT	**100**	**1**		**31**	**46**	**18**	**3**
	FRUITS/VEGETABLE	**NUMBER**	**2,321**	**56**	**16**	**889**	**978**	**345**	**53**
		PERCENT	**100**	**2**		**38**	**42**	**15**	**2**
CHINIOT DISTRICT	**LIVESTOCK MARKET**	**NUMBER**	**339**	**2**	**20**	**90**	**180**	**63**	**4**
		PERCENT	**100**	**1**		**27**	**53**	**19**	**1**
	GRAINS MARKET	**NUMBER**	**339**	**1**	**23**	**71**	**144**	**112**	**11**
		PERCENT	**100**	*****		**21**	**42**	**33**	**3**
	FRUITS/VEGETABLE	**NUMBER**	**339**	**2**	**21**	**89**	**161**	**80**	**7**
		PERCENT	**100**	**1**		**26**	**47**	**24**	**2**
BHAWANA	LIVESTOCK MARKET	NUMBER	104	1	19	27	50	24	2
		PERCENT	100	1		26	48	23	2
	GRAINS MARKET	NUMBER	104	-	33	9	25	60	10
		PERCENT	100	-		9	24	58	10
	FRUITS/VEGETABLE	NUMBER	104	-	24	23	39	37	5
		PERCENT	100	-		22	38	36	5
CHINIOT	LIVESTOCK MARKET	NUMBER	108	-	14	40	59	9	-
		PERCENT	100	-		37	55	8	-
	GRAINS MARKET	NUMBER	108	-	16	36	58	14	-
		PERCENT	100	-		33	54	13	-
	FRUITS/VEGETABLE	NUMBER	108	-	15	39	56	13	-
		PERCENT	100	-		36	52	12	-
LALIAN	LIVESTOCK MARKET	NUMBER	127	1	24	23	71	30	2
		PERCENT	100	1		18	56	24	2
	GRAINS MARKET	NUMBER	127	1	21	26	61	38	1
		PERCENT	100	1		20	48	30	1
	FRUITS/VEGETABLE	NUMBER	127	2	24	27	66	30	2
		PERCENT	100	2		21	52	24	2
FAISALABAD DISTRICT	**LIVESTOCK MARKET**	**NUMBER**	**782**	**7**	**16**	**258**	**430**	**85**	**2**
		PERCENT	**100**	**1**		**33**	**55**	**11**	*****
	GRAINS MARKET	**NUMBER**	**782**	**9**	**15**	**298**	**416**	**55**	**4**
		PERCENT	**100**	**1**		**38**	**53**	**7**	**1**
	FRUITS/VEGETABLE	**NUMBER**	**782**	**27**	**13**	**353**	**348**	**53**	**1**
		PERCENT	**100**	**3**		**45**	**45**	**7**	*****

TABLE 6.7: MOUZAS REPORTING WHOLE SALE MARKETS

ADMINSTRATIVE UNIT	TYPE OF FACILITY		RURAL POPULATED MOUZAS	MOUZAS WITH FACILTY	AVERAGE DISTANCE	MOUZAS BY DISTANCE (IN KM) FROM FACILITY			
						1-10	11-25	26-50	51 AND ABOVE
1	2		3	4	5	6	7	8	9
CHAK JHUMRA	LIVESTOCK MARKET	NUMBER	65	-	23	6	38	21	-
		PERCENT	100	-		9	58	32	-
	GRAINS MARKET	NUMBER	65	-	15	32	32	-	1
		PERCENT	100	-		49	49	-	2
	FRUITS/VEGETABLE	NUMBER	65	2	11	32	31	-	-
		PERCENT	100	3		49	48	-	-
FAISALABAD CITY	LIVESTOCK MARKET	NUMBER	2	1	10	1	-	-	-
		PERCENT	100	50		50	-	-	-
	GRAINS MARKET	NUMBER	2	-	10	1	1	-	-
		PERCENT	100	-		50	50	-	-
	FRUITS/VEGETABLE	NUMBER	2	-	10	1	1	-	-
		PERCENT	100	-		50	50	-	-
FAISALABAD SADAR	LIVESTOCK MARKET	NUMBER	171	-	18	38	107	25	1
		PERCENT	100	-		22	63	15	1
	GRAINS MARKET	NUMBER	171	1	18	31	115	24	-
		PERCENT	100	1		18	67	14	-
	FRUITS/VEGETABLE	NUMBER	171	7	18	49	85	29	1
		PERCENT	100	4		29	50	17	1
JARANWALA	LIVESTOCK MARKET	NUMBER	259	2	16	81	147	28	1
		PERCENT	100	1		31	57	11	*
	GRAINS MARKET	NUMBER	259	4	14	112	126	16	1
		PERCENT	100	2		43	49	6	*
	FRUITS/VEGETABLE	NUMBER	259	5	14	111	125	18	-
		PERCENT	100	2		43	48	7	-
SAMMUNDRI	LIVESTOCK MARKET	NUMBER	116	2	12	46	65	3	-
		PERCENT	100	2		40	56	3	-
	GRAINS MARKET	NUMBER	116	3	13	46	63	3	1
		PERCENT	100	3		40	54	3	1
	FRUITS/VEGETABLE	NUMBER	116	7	11	62	46	1	-
		PERCENT	100	6		53	40	1	-
TANDLIAN WALA	LIVESTOCK MARKET	NUMBER	169	2	12	86	73	8	-
		PERCENT	100	1		51	43	5	-
	GRAINS MARKET	NUMBER	169	1	15	76	79	12	1
		PERCENT	100	1		45	47	7	1
	FRUITS/VEGETABLE	NUMBER	169	6	11	98	60	5	-
		PERCENT	100	4		58	36	3	-
JHANG DISTRICT	**LIVESTOCK MARKET**	**NUMBER**	**668**	**9**	**28**	**145**	**242**	**177**	**95**
		PERCENT	**100**	**1**		**22**	**36**	**26**	**14**
	GRAINS MARKET	**NUMBER**	**668**	**6**	**26**	**156**	**235**	**206**	**65**
		PERCENT	**100**	**1**		**23**	**35**	**31**	**10**
	FRUITS/VEGETABLE	**NUMBER**	**668**	**12**	**23**	**203**	**229**	**179**	**45**
		PERCENT	**100**	**2**		**30**	**34**	**27**	**7**
18-HAZARI	LIVESTOCK MARKET	NUMBER	102	1	25	28	34	28	11
		PERCENT	100	1		27	33	27	11
	GRAINS MARKET	NUMBER	102	2	30	33	26	17	24
		PERCENT	100	2		32	25	17	24
	FRUITS/VEGETABLE	NUMBER	102	3	19	48	28	13	10
		PERCENT	100	3		47	27	13	10
AHMADPUR SIAL	LIVESTOCK MARKET	NUMBER	96	-	48	18	19	19	40
		PERCENT	100	-		19	20	20	42

TABLE 6.7: MOUZAS REPORTING WHOLE SALE MARKETS

ADMINSTRATIVE UNIT	TYPE OF FACILITY		RURAL POPULATED MOUZAS	MOUZAS WITH FACILTY	AVERAGE DISTANCE	MOUZAS BY DISTANCE (IN KM) FROM FACILITY			
						1-10	11-25	26-50	51 AND ABOVE
1	2		3	4	5	6	7	8	9
	GRAINS MARKET	NUMBER	96	1	30	32	14	28	21
		PERCENT	100	1		33	15	29	22
	FRUITS/VEGETABLE	NUMBER	96	-	12	61	25	10	-
		PERCENT	100	-		64	26	10	-
JHANG	LIVESTOCK MARKET	NUMBER	352	6	25	76	150	77	43
		PERCENT	100	2		22	43	22	12
	GRAINS MARKET	NUMBER	352	1	26	61	141	129	20
		PERCENT	100	*		17	40	37	6
	FRUITS/VEGETABLE	NUMBER	352	7	29	61	120	129	35
		PERCENT	100	2		17	34	37	10
SHORKOT	LIVESTOCK MARKET	NUMBER	118	2	24	23	39	53	1
		PERCENT	100	2		19	33	45	1
	GRAINS MARKET	NUMBER	118	2	19	30	54	32	-
		PERCENT	100	2		25	46	27	-
	FRUITS/VEGETABLE	NUMBER	118	2	18	33	56	27	-
		PERCENT	100	2		28	47	23	-
TOBA TEK SINGH DISTRICT	**LIVESTOCK MARKET**	**NUMBER**	**532**	**2**	**23**	**113**	**236**	**153**	**28**
		PERCENT	**100**	*****		**21**	**44**	**29**	**5**
	GRAINS MARKET	**NUMBER**	**532**	**2**	**15**	**202**	**274**	**53**	**1**
		PERCENT	**100**	*****		**38**	**52**	**10**	*****
	FRUITS/VEGETABLE	**NUMBER**	**532**	**15**	**13**	**244**	**240**	**33**	**-**
		PERCENT	**100**	**3**		**46**	**45**	**6**	**-**
GOJRA	LIVESTOCK MARKET	NUMBER	129	1	15	40	75	13	-
		PERCENT	100	1		31	58	10	-
	GRAINS MARKET	NUMBER	129	-	15	42	75	12	-
		PERCENT	100	-		33	58	9	-
	FRUITS/VEGETABLE	NUMBER	129	4	13	53	62	10	-
		PERCENT	100	3		41	48	8	-
KAMALIA	LIVESTOCK MARKET	NUMBER	107	-	17	24	73	6	4
		PERCENT	100	-		22	68	6	4
	GRAINS MARKET	NUMBER	107	1	13	44	58	4	-
		PERCENT	100	1		41	54	4	-
	FRUITS/VEGETABLE	NUMBER	107	1	12	46	57	3	-
		PERCENT	100	1		43	53	3	-
PIRMAHAL	LIVESTOCK MARKET	NUMBER	130	1	21	38	49	36	6
		PERCENT	100	1		29	38	28	5
	GRAINS MARKET	NUMBER	130	1	16	48	60	21	-
		PERCENT	100	1		37	46	16	-
	FRUITS/VEGETABLE	NUMBER	130	4	13	65	52	9	-
		PERCENT	100	3		50	40	7	-
TOBA TEK SINGH	LIVESTOCK MARKET	NUMBER	166	-	35	11	39	98	18
		PERCENT	100	-		7	23	59	11
	GRAINS MARKET	NUMBER	166	-	15	68	81	16	1
		PERCENT	100	-		41	49	10	1
	FRUITS/VEGETABLE	NUMBER	166	6	12	80	69	11	-
		PERCENT	100	4		48	42	7	-
GUJRANWALA DIVISION	**LIVESTOCK MARKET**	**NUMBER**	**5,029**	**36**	**21**	**1117**	**2133**	**1563**	**180**
		PERCENT	**100**	**1**		**22**	**42**	**31**	**4**
	GRAINS MARKET	**NUMBER**	**5,029**	**90**	**18**	**2508**	**1983**	**419**	**29**
		PERCENT	**100**	**2**		**50**	**39**	**8**	**1**

TABLE 6.7: MOUZAS REPORTING WHOLE SALE MARKETS

ADMINSTRATIVE UNIT	TYPE OF FACILITY		RURAL POPULATED MOUZAS	MOUZAS WITH FACILTY	AVERAGE DISTANCE	MOUZAS BY DISTANCE (IN KM) FROM FACILITY			
						1-10	11-25	26-50	51 AND ABOVE
1	2		3	4	5	6	7	8	9
	FRUITS/VEGETABLE	**NUMBER**	**5,029**	**115**	**16**	**2700**	**1989**	**214**	**11**
		PERCENT	**100**	**2**		**54**	**40**	**4**	*****
GUJRANWALA DISTRICT	**LIVESTOCK MARKET**	**NUMBER**	**749**	**7**	**28**	**153**	**235**	**301**	**53**
		PERCENT	**100**	**1**		**20**	**31**	**40**	**7**
	GRAINS MARKET	**NUMBER**	**749**	**15**	**10**	**474**	**245**	**12**	**3**
		PERCENT	**100**	**2**		**63**	**33**	**2**	*****
	FRUITS/VEGETABLE	**NUMBER**	**749**	**30**	**12**	**413**	**277**	**27**	**2**
		PERCENT	**100**	**4**		**55**	**37**	**4**	*****
GUJRANWALA CITY	LIVESTOCK MARKET	NUMBER	4	-	10	3	1	-	-
		PERCENT	100	-		75	25	-	-
	GRAINS MARKET	NUMBER	4	-	7	3	1	-	-
		PERCENT	100	-		75	25	-	-
	FRUITS/VEGETABLE	NUMBER	4	-	5	3	1	-	-
		PERCENT	100	-		75	25	-	-
GUJRANWALA SADDAR	LIVESTOCK MARKET	NUMBER	168	-	21	54	67	39	8
		PERCENT	100	-		32	40	23	5
	GRAINS MARKET	NUMBER	168	5	11	118	41	2	2
		PERCENT	100	3		70	24	1	1
	FRUITS/VEGETABLE	NUMBER	168	14	10	100	52	1	1
		PERCENT	100	8		60	31	1	1
KAMOKE	LIVESTOCK MARKET	NUMBER	167	-	38	32	37	62	36
		PERCENT	100	-		19	22	37	22
	GRAINS MARKET	NUMBER	167	1	12	94	64	8	-
		PERCENT	100	1		56	38	5	-
	FRUITS/VEGETABLE	NUMBER	167	7	14	78	59	23	-
		PERCENT	100	4		47	35	14	-
NOWSHERA VIRKAN	LIVESTOCK MARKET	NUMBER	179	1	33	15	39	119	5
		PERCENT	100	1		8	22	66	3
	GRAINS MARKET	NUMBER	179	3	10	111	62	2	1
		PERCENT	100	2		62	35	1	1
	FRUITS/VEGETABLE	NUMBER	179	5	11	96	75	3	-
		PERCENT	100	3		54	42	2	-
WAZIRABAD	LIVESTOCK MARKET	NUMBER	231	6	23	49	91	81	4
		PERCENT	100	3		21	39	35	2
	GRAINS MARKET	NUMBER	231	6	9	148	77	-	-
		PERCENT	100	3		64	33	-	-
	FRUITS/VEGETABLE	NUMBER	231	4	12	136	90	-	1
		PERCENT	100	2		59	39	-	*
GUJRAT DISTRICT	**LIVESTOCK MARKET**	**NUMBER**	**952**	**10**	**22**	**241**	**406**	**251**	**44**
		PERCENT	**100**	**1**		**25**	**43**	**26**	**5**
	GRAINS MARKET	**NUMBER**	**952**	**12**	**14**	**447**	**403**	**90**	**-**
		PERCENT	**100**	**1**		**47**	**42**	**9**	**-**
	FRUITS/VEGETABLE	**NUMBER**	**952**	**14**	**12**	**511**	**397**	**27**	**3**
		PERCENT	**100**	**1**		**54**	**42**	**3**	*****
GUJRAT	LIVESTOCK MARKET	NUMBER	463	6	27	99	154	160	44
		PERCENT	100	1		21	33	35	10
	GRAINS MARKET	NUMBER	463	5	13	245	170	43	-
		PERCENT	100	1		53	37	9	-
	FRUITS/VEGETABLE	NUMBER	463	8	14	220	211	22	2
		PERCENT	100	2		48	46	5	*

TABLE 6.7: MOUZAS REPORTING WHOLE SALE MARKETS

ADMINSTRATIVE UNIT	TYPE OF FACILITY		RURAL POPULATED MOUZAS	MOUZAS WITH FACILTY	AVERAGE DISTANCE	MOUZAS BY DISTANCE (IN KM) FROM FACILITY			
						1-10	11-25	26-50	51 AND ABOVE
1	2		3	4	5	6	7	8	9
KHARIAN	LIVESTOCK MARKET	NUMBER	395	2	15	132	216	45	-
		PERCENT	100	1		33	55	11	-
	GRAINS MARKET	NUMBER	395	5	14	163	184	43	-
		PERCENT	100	1		41	47	11	-
	FRUITS/VEGETABLE	NUMBER	395	5	10	249	141	-	-
		PERCENT	100	1		63	36	-	-
SARAI ALAMGIR	LIVESTOCK MARKET	NUMBER	94	2	25	10	36	46	-
		PERCENT	100	2		11	38	49	-
	GRAINS MARKET	NUMBER	94	2	13	39	49	4	-
		PERCENT	100	2		41	52	4	-
	FRUITS/VEGETABLE	NUMBER	94	1	15	42	45	5	1
		PERCENT	100	1		45	48	5	1
HAFIZABAD DISTRICT	**LIVESTOCK MARKET**	**NUMBER**	**381**	**1**	**24**	**76**	**150**	**149**	**5**
		PERCENT	**100**	*****		**20**	**39**	**39**	**1**
	GRAINS MARKET	**NUMBER**	**381**	**5**	**11**	**228**	**137**	**11**	**-**
		PERCENT	**100**	**1**		**60**	**36**	**3**	**-**
	FRUITS/VEGETABLE	**NUMBER**	**381**	**6**	**11**	**216**	**150**	**9**	**-**
		PERCENT	**100**	**2**		**57**	**39**	**2**	**-**
HAFIZABAD	LIVESTOCK MARKET	NUMBER	189	-	23	38	83	64	4
		PERCENT	100	-		20	44	34	2
	GRAINS MARKET	NUMBER	189	4	11	106	76	3	-
		PERCENT	100	2		56	40	2	-
	FRUITS/VEGETABLE	NUMBER	189	1	11	99	87	2	-
		PERCENT	100	1		52	46	1	-
PINDI BHATTIAN	LIVESTOCK MARKET	NUMBER	192	1	24	38	67	85	1
		PERCENT	100	1		20	35	44	1
	GRAINS MARKET	NUMBER	192	1	10	122	61	8	-
		PERCENT	100	1		64	32	4	-
	FRUITS/VEGETABLE	NUMBER	192	5	11	117	63	7	-
		PERCENT	100	3		61	33	4	-
MANDI BAHAUDDIN DISTRICT	**LIVESTOCK MARKET**	**NUMBER**	**397**	**3**	**23**	**65**	**208**	**121**	**-**
		PERCENT	**100**	**1**		**16**	**52**	**30**	**-**
	GRAINS MARKET	**NUMBER**	**397**	**9**	**23**	**121**	**126**	**123**	**18**
		PERCENT	**100**	**2**		**30**	**32**	**31**	**5**
	FRUITS/VEGETABLE	**NUMBER**	**397**	**23**	**11**	**239**	**111**	**23**	**1**
		PERCENT	**100**	**6**		**60**	**28**	**6**	*****
MALAKWAL	LIVESTOCK MARKET	NUMBER	82	-	22	11	51	20	-
		PERCENT	100	-		13	62	24	-
	GRAINS MARKET	NUMBER	82	4	16	30	37	11	-
		PERCENT	100	5		37	45	13	-
	FRUITS/VEGETABLE	NUMBER	82	9	13	35	33	5	-
		PERCENT	100	11		43	40	6	-
MANDI BAHAUDDIN	LIVESTOCK MARKET	NUMBER	104	2	17	37	46	19	-
		PERCENT	100	2		36	44	18	-
	GRAINS MARKET	NUMBER	104	2	15	35	57	10	-
		PERCENT	100	2		34	55	10	-
	FRUITS/VEGETABLE	NUMBER	104	7	12	48	46	3	-
		PERCENT	100	7		46	44	3	-
PHALIA	LIVESTOCK MARKET	NUMBER	211	1	26	17	111	82	-
		PERCENT	100	*		8	53	39	-

TABLE 6.7: MOUZAS REPORTING WHOLE SALE MARKETS

ADMINSTRATIVE UNIT	TYPE OF FACILITY		RURAL POPULATED MOUZAS	MOUZAS WITH FACILTY	AVERAGE DISTANCE	MOUZAS BY DISTANCE (IN KM) FROM FACILITY			
						1-10	11-25	26-50	51 AND ABOVE
1	2		3	4	5	6	7	8	9
	GRAINS MARKET	NUMBER	211	3	30	56	32	102	18
		PERCENT	100	1		27	15	48	9
	FRUITS/VEGETABLE	NUMBER	211	7	10	156	32	15	1
		PERCENT	100	3		74	15	7	*
NAROWAL DISTRICT	**LIVESTOCK MARKET**	**NUMBER**	**1,146**	**3**	**25**	**187**	**516**	**384**	**56**
		PERCENT	**100**	*****		**16**	**45**	**34**	**5**
	GRAINS MARKET	**NUMBER**	**1,146**	**20**	**12**	**573**	**525**	**22**	**6**
		PERCENT	**100**	**2**		**50**	**46**	**2**	**1**
	FRUITS/VEGETABLE	**NUMBER**	**1,146**	**11**	**12**	**552**	**555**	**24**	**4**
		PERCENT	**100**	**1**		**48**	**48**	**2**	*****
NAROWAL	LIVESTOCK MARKET	NUMBER	336	-	30	7	121	203	5
		PERCENT	100	-		2	36	60	1
	GRAINS MARKET	NUMBER	336	4	12	170	154	7	1
		PERCENT	100	1		51	46	2	*
	FRUITS/VEGETABLE	NUMBER	336	1	12	178	144	11	2
		PERCENT	100	*		53	43	3	1
SHAKARGARH	LIVESTOCK MARKET	NUMBER	511	1	28	92	190	177	51
		PERCENT	100	*		18	37	35	10
	GRAINS MARKET	NUMBER	511	12	12	239	244	11	5
		PERCENT	100	2		47	48	2	1
	FRUITS/VEGETABLE	NUMBER	511	8	12	232	260	9	2
		PERCENT	100	2		45	51	2	*
ZAFARWAL	LIVESTOCK MARKET	NUMBER	299	2	14	88	205	4	-
		PERCENT	100	1		29	69	1	-
	GRAINS MARKET	NUMBER	299	4	11	164	127	4	-
		PERCENT	100	1		55	42	1	-
	FRUITS/VEGETABLE	NUMBER	299	2	12	142	151	4	-
		PERCENT	100	1		47	51	1	-
SIALKOT DISTRICT	**LIVESTOCK MARKET**	**NUMBER**	**1,404**	**12**	**20**	**395**	**618**	**357**	**22**
		PERCENT	**100**	**1**		**28**	**44**	**25**	**2**
	GRAINS MARKET	**NUMBER**	**1,404**	**29**	**14**	**665**	**547**	**161**	**2**
		PERCENT	**100**	**2**		**47**	**39**	**11**	*****
	FRUITS/VEGETABLE	**NUMBER**	**1,404**	**31**	**12**	**769**	**499**	**104**	**1**
		PERCENT	**100**	**2**		**55**	**36**	**7**	*****
DASKA TEHSIL	LIVESTOCK MARKET	NUMBER	244	1	24	26	124	93	-
		PERCENT	100	*		11	51	38	-
	GRAINS MARKET	NUMBER	244	8	9	172	64	-	-
		PERCENT	100	3		70	26	-	-
	FRUITS/VEGETABLE	NUMBER	244	5	9	165	73	1	-
		PERCENT	100	2		68	30	*	-
PASROOR TEHSIL	LIVESTOCK MARKET	NUMBER	543	3	14	223	276	40	1
		PERCENT	100	1		41	51	7	*
	GRAINS MARKET	NUMBER	543	7	14	247	210	79	-
		PERCENT	100	1		45	39	15	-
	FRUITS/VEGETABLE	NUMBER	543	10	9	389	136	8	-
		PERCENT	100	2		72	25	1	-
SAMBRIAL TEHSIL	LIVESTOCK MARKET	NUMBER	143	-	36	6	30	93	14
		PERCENT	100	-		4	21	65	10
	GRAINS MARKET	NUMBER	143	2	12	74	61	5	1
		PERCENT	100	1		52	43	3	1

TABLE 6.7: MOUZAS REPORTING WHOLE SALE MARKETS

ADMINSTRATIVE UNIT	TYPE OF FACILITY		RURAL POPULATED MOUZAS	MOUZAS WITH FACILTY	AVERAGE DISTANCE	MOUZAS BY DISTANCE (IN KM) FROM FACILITY			
						1-10	11-25	26-50	51 AND ABOVE
1	2		3	4	5	6	7	8	9
	FRUITS/VEGETABLE	NUMBER	143	6	10	76	60	1	-
		PERCENT	100	4		53	42	1	-
SIALKOT TEHSIL	LIVESTOCK MARKET	NUMBER	474	8	20	140	188	131	7
		PERCENT	100	2		30	40	28	1
	GRAINS MARKET	NUMBER	474	12	17	172	212	77	1
		PERCENT	100	3		36	45	16	*
	FRUITS/VEGETABLE	NUMBER	474	10	18	139	230	94	1
		PERCENT	100	2		29	49	20	*
LAHORE DIVISION	**LIVESTOCK MARKET**	**NUMBER**	**1,566**	**39**	**21**	**508**	**580**	**396**	**43**
		PERCENT	**100**	**2**		**32**	**37**	**25**	**3**
	GRAINS MARKET	**NUMBER**	**1,566**	**67**	**18**	**808**	**615**	**74**	**2**
		PERCENT	**100**	**4**		**52**	**39**	**5**	*****
	FRUITS/VEGETABLE	**NUMBER**	**1,566**	**61**	**16**	**901**	**555**	**46**	**3**
		PERCENT	**100**	**4**		**58**	**35**	**3**	*****
KASUR DISTRICT	**LIVESTOCK MARKET**	**NUMBER**	**601**	**8**	**17**	**242**	**230**	**118**	**3**
		PERCENT	**100**	**1**		**40**	**38**	**20**	*****
	GRAINS MARKET	**NUMBER**	**601**	**16**	**11**	**352**	**209**	**22**	**2**
		PERCENT	**100**	**3**		**59**	**35**	**4**	*****
	FRUITS/VEGETABLE	**NUMBER**	**601**	**17**	**11**	**359**	**203**	**21**	**1**
		PERCENT	**100**	**3**		**60**	**34**	**3**	*****
CHUNIAN	LIVESTOCK MARKET	NUMBER	178	5	12	102	57	14	-
		PERCENT	100	3		57	32	8	-
	GRAINS MARKET	NUMBER	178	9	9	126	42	1	-
		PERCENT	100	5		71	24	1	-
	FRUITS/VEGETABLE	NUMBER	178	5	9	131	40	1	1
		PERCENT	100	3		74	22	1	1
KASUR	LIVESTOCK MARKET	NUMBER	223	2	17	82	104	32	3
		PERCENT	100	1		37	47	14	1
	GRAINS MARKET	NUMBER	223	3	13	117	91	11	1
		PERCENT	100	1		52	41	5	*
	FRUITS/VEGETABLE	NUMBER	223	7	12	117	88	11	-
		PERCENT	100	3		52	39	5	-
KOT RADHA KISHON	LIVESTOCK MARKET	NUMBER	69	1	29	10	14	44	-
		PERCENT	100	1		14	20	64	-
	GRAINS MARKET	NUMBER	69	2	12	39	27	1	-
		PERCENT	100	3		57	39	1	-
	FRUITS/VEGETABLE	NUMBER	69	3	11	38	28	-	-
		PERCENT	100	4		55	41	-	-
PATTOKI	LIVESTOCK MARKET	NUMBER	131	-	17	48	55	28	-
		PERCENT	100	-		37	42	21	-
	GRAINS MARKET	NUMBER	131	2	12	70	49	9	1
		PERCENT	100	2		53	37	7	1
	FRUITS/VEGETABLE	NUMBER	131	2	12	73	47	9	-
		PERCENT	100	2		56	36	7	-
NANKANA SAHIB DISTRICT	**LIVESTOCK MARKET**	**NUMBER**	**385**	**5**	**18**	**144**	**147**	**82**	**7**
		PERCENT	**100**	**1**		**37**	**38**	**21**	**2**
	GRAINS MARKET	**NUMBER**	**385**	**13**	**12**	**211**	**130**	**31**	**-**
		PERCENT	**100**	**3**		**55**	**34**	**8**	**-**
	FRUITS/VEGETABLE	**NUMBER**	**385**	**8**	**9**	**265**	**105**	**7**	**-**
		PERCENT	**100**	**2**		**69**	**27**	**2**	**-**

TABLE 6.7: MOUZAS REPORTING WHOLE SALE MARKETS

ADMINSTRATIVE UNIT	TYPE OF FACILITY		RURAL POPULATED MOUZAS	MOUZAS WITH FACILTY	AVERAGE DISTANCE	MOUZAS BY DISTANCE (IN KM) FROM FACILITY			
						1-10	11-25	26-50	51 AND ABOVE
1	2		3	4	5	6	7	8	9
NANKANA SAHIB	LIVESTOCK MARKET	NUMBER	313	3	19	89	141	77	3
		PERCENT	100	1		28	45	25	1
	GRAINS MARKET	NUMBER	313	8	13	153	121	31	-
		PERCENT	100	3		49	39	10	-
	FRUITS/VEGETABLE	NUMBER	313	6	10	205	95	7	-
		PERCENT	100	2		65	30	2	-
SANGLA HILL	LIVESTOCK MARKET	NUMBER	39	2	15	29	2	2	4
		PERCENT	100	5		74	5	5	10
	GRAINS MARKET	NUMBER	39	1	7	33	5	-	-
		PERCENT	100	3		85	13	-	-
	FRUITS/VEGETABLE	NUMBER	39	2	7	31	6	-	-
		PERCENT	100	5		79	15	-	-
SHAH KOT	LIVESTOCK MARKET	NUMBER	33	-	11	26	4	3	-
		PERCENT	100	-		79	12	9	-
	GRAINS MARKET	NUMBER	33	4	8	25	4	-	-
		PERCENT	100	12		76	12	-	-
	FRUITS/VEGETABLE	NUMBER	33	-	8	29	4	-	-
		PERCENT	100	-		88	12	-	-
SHEIKHUPURA DISTRICT	**LIVESTOCK MARKET**	**NUMBER**	**580**	**26**	**26**	**122**	**203**	**196**	**33**
		PERCENT	**100**	**4**		**21**	**35**	**34**	**6**
	GRAINS MARKET	**NUMBER**	**580**	**38**	**13**	**245**	**276**	**21**	**-**
		PERCENT	**100**	**7**		**42**	**48**	**4**	**-**
	FRUITS/VEGETABLE	**NUMBER**	**580**	**36**	**13**	**277**	**247**	**18**	**2**
		PERCENT	**100**	**6**		**48**	**43**	**3**	*****
FEROZE WALA	LIVESTOCK MARKET	NUMBER	83	4	24	10	42	25	2
		PERCENT	100	5		12	51	30	2
	GRAINS MARKET	NUMBER	83	6	18	16	49	12	-
		PERCENT	100	7		19	59	14	-
	FRUITS/VEGETABLE	NUMBER	83	2	15	28	50	3	-
		PERCENT	100	2		34	60	4	-
MURIDKE	LIVESTOCK MARKET	NUMBER	181	2	36	47	30	71	31
		PERCENT	100	1		26	17	39	17
	GRAINS MARKET	NUMBER	181	7	10	103	69	2	-
		PERCENT	100	4		57	38	1	-
	FRUITS/VEGETABLE	NUMBER	181	7	10	101	69	4	-
		PERCENT	100	4		56	38	2	-
SAFDARABAD	LIVESTOCK MARKET	NUMBER	50	-	22	17	14	19	-
		PERCENT	100	-		34	28	38	-
	GRAINS MARKET	NUMBER	50	-	9	35	15	-	-
		PERCENT	100	-		70	30	-	-
	FRUITS/VEGETABLE	NUMBER	50	1	9	34	15	-	-
		PERCENT	100	2		68	30	-	-
SHARAK PUR	LIVESTOCK MARKET	NUMBER	110	2	26	9	41	58	-
		PERCENT	100	2		8	37	53	-
	GRAINS MARKET	NUMBER	110	1	17	24	80	5	-
		PERCENT	100	1		22	73	5	-
	FRUITS/VEGETABLE	NUMBER	110	1	17	39	60	9	1
		PERCENT	100	1		35	55	8	1
SHEIKHUPRA	LIVESTOCK MARKET	NUMBER	156	18	17	39	76	23	-
		PERCENT	100	12		25	49	15	-

TABLE 6.7: MOUZAS REPORTING WHOLE SALE MARKETS

ADMINSTRATIVE UNIT	TYPE OF FACILITY		RURAL POPULATED MOUZAS	MOUZAS WITH FACILTY	AVERAGE DISTANCE	MOUZAS BY DISTANCE (IN KM) FROM FACILITY			
						1-10	11-25	26-50	51 AND ABOVE
1	2		3	4	5	6	7	8	9
	GRAINS MARKET	NUMBER	156	24	11	67	63	2	-
		PERCENT	100	15		43	40	1	-
	FRUITS/VEGETABLE	NUMBER	156	25	11	75	53	2	1
		PERCENT	100	16		48	34	1	1
MULTAN DIVISION	**LIVESTOCK MARKET**	**NUMBER**	**2,344**	**31**	**21**	**529**	**955**	**650**	**179**
		PERCENT	**100**	**1**		**23**	**41**	**28**	**8**
	GRAINS MARKET	**NUMBER**	**2,344**	**51**	**18**	**670**	**1149**	**450**	**24**
		PERCENT	**100**	**2**		**29**	**49**	**19**	**1**
	FRUITS/VEGETABLE	**NUMBER**	**2,344**	**65**	**16**	**974**	**1087**	**215**	**3**
		PERCENT	**100**	**3**		**42**	**46**	**9**	*****
KHANEWAL DISTRICT	**LIVESTOCK MARKET**	**NUMBER**	**655**	**8**	**27**	**121**	**250**	**219**	**57**
		PERCENT	**100**	**1**		**18**	**38**	**33**	**9**
	GRAINS MARKET	**NUMBER**	**655**	**19**	**20**	**169**	**287**	**171**	**9**
		PERCENT	**100**	**3**		**26**	**44**	**26**	**1**
	FRUITS/VEGETABLE	**NUMBER**	**655**	**21**	**14**	**289**	**275**	**69**	**1**
		PERCENT	**100**	**3**		**44**	**42**	**11**	*****
JAHANIAN	LIVESTOCK MARKET	NUMBER	86	2	25	9	34	41	-
		PERCENT	100	2		10	40	48	-
	GRAINS MARKET	NUMBER	86	5	14	29	46	6	-
		PERCENT	100	6		34	53	7	-
	FRUITS/VEGETABLE	NUMBER	86	4	14	31	47	4	-
		PERCENT	100	5		36	55	5	-
KABIRWALA	LIVESTOCK MARKET	NUMBER	255	3	37	26	75	94	57
		PERCENT	100	1		10	29	37	22
	GRAINS MARKET	NUMBER	255	7	27	28	98	113	9
		PERCENT	100	3		11	38	44	4
	FRUITS/VEGETABLE	NUMBER	255	11	16	100	108	35	1
		PERCENT	100	4		39	42	14	*
KHANEWAL	LIVESTOCK MARKET	NUMBER	146	3	20	39	63	41	-
		PERCENT	100	2		27	43	28	-
	GRAINS MARKET	NUMBER	146	4	17	55	58	29	-
		PERCENT	100	3		38	40	20	-
	FRUITS/VEGETABLE	NUMBER	146	4	13	73	55	14	-
		PERCENT	100	3		50	38	10	-
MIAN CHANNU	LIVESTOCK MARKET	NUMBER	168	-	19	47	78	43	-
		PERCENT	100	-		28	46	26	-
	GRAINS MARKET	NUMBER	168	3	16	57	85	23	-
		PERCENT	100	2		34	51	14	-
	FRUITS/VEGETABLE	NUMBER	168	2	13	85	65	16	-
		PERCENT	100	1		51	39	10	-
LODHRAN DISTRICT	**LIVESTOCK MARKET**	**NUMBER**	**425**	**7**	**20**	**95**	**242**	**73**	**8**
		PERCENT	**100**	**2**		**22**	**57**	**17**	**2**
	GRAINS MARKET	**NUMBER**	**425**	**7**	**18**	**127**	**237**	**46**	**8**
		PERCENT	**100**	**2**		**30**	**56**	**11**	**2**
	FRUITS/VEGETABLE	**NUMBER**	**425**	**16**	**13**	**162**	**237**	**9**	**1**
		PERCENT	**100**	**4**		**38**	**56**	**2**	*****
DUNYAPUR	LIVESTOCK MARKET	NUMBER	183	2	16	54	107	19	1
		PERCENT	100	1		30	58	10	1
	GRAINS MARKET	NUMBER	183	-	17	58	99	22	4
		PERCENT	100	-		32	54	12	2

TABLE 6.7: MOUZAS REPORTING WHOLE SALE MARKETS

ADMINSTRATIVE UNIT	TYPE OF FACILITY		RURAL POPULATED MOUZAS	MOUZAS WITH FACILTY	AVERAGE DISTANCE	MOUZAS BY DISTANCE (IN KM) FROM FACILITY			
						1-10	11-25	26-50	51 AND ABOVE
1	2		3	4	5	6	7	8	9
	FRUITS/VEGETABLE	NUMBER	183	2	11	92	88	-	1
		PERCENT	100	1		50	48	-	1
KAHROR PACCA	LIVESTOCK MARKET	NUMBER	101	1	28	18	40	35	7
		PERCENT	100	1		18	40	35	7
	GRAINS MARKET	NUMBER	101	3	21	30	46	18	4
		PERCENT	100	3		30	46	18	4
	FRUITS/VEGETABLE	NUMBER	101	2	14	34	59	6	-
		PERCENT	100	2		34	58	6	-
LODHRAN	LIVESTOCK MARKET	NUMBER	141	4	19	23	95	19	-
		PERCENT	100	3		16	67	13	-
	GRAINS MARKET	NUMBER	141	4	16	39	92	6	-
		PERCENT	100	3		28	65	4	-
	FRUITS/VEGETABLE	NUMBER	141	12	16	36	90	3	-
		PERCENT	100	9		26	64	2	-
MULTAN DISTRICT	**LIVESTOCK MARKET**	**NUMBER**	**505**	**6**	**38**	**52**	**149**	**197**	**101**
		PERCENT	**100**	**1**		**10**	**30**	**39**	**20**
	GRAINS MARKET	**NUMBER**	**505**	**15**	**20**	**128**	**244**	**111**	**7**
		PERCENT	**100**	**3**		**25**	**48**	**22**	**1**
	FRUITS/VEGETABLE	**NUMBER**	**505**	**10**	**17**	**169**	**238**	**87**	**1**
		PERCENT	**100**	**2**		**33**	**47**	**17**	*****
JALALPUR PIRWALA	LIVESTOCK MARKET	NUMBER	109	-	70	4	9	20	76
		PERCENT	100	-		4	8	18	70
	GRAINS MARKET	NUMBER	109	2	21	28	65	7	7
		PERCENT	100	2		26	60	6	6
	FRUITS/VEGETABLE	NUMBER	109	2	16	28	73	6	-
		PERCENT	100	2		26	67	6	-
MULTAN CITY	LIVESTOCK MARKET	NUMBER	33	-	16	9	24	-	-
		PERCENT	100	-		27	73	-	-
	GRAINS MARKET	NUMBER	33	-	11	19	14	-	-
		PERCENT	100	-		58	42	-	-
	FRUITS/VEGETABLE	NUMBER	33	-	11	19	14	-	-
		PERCENT	100	-		58	42	-	-
MULTAN SADDAR	LIVESTOCK MARKET	NUMBER	278	6	26	36	105	128	3
		PERCENT	100	2		13	38	46	1
	GRAINS MARKET	NUMBER	278	11	22	51	118	98	-
		PERCENT	100	4		18	42	35	-
	FRUITS/VEGETABLE	NUMBER	278	5	19	92	106	74	1
		PERCENT	100	2		33	38	27	*
SHUJABAD	LIVESTOCK MARKET	NUMBER	85	-	45	3	11	49	22
		PERCENT	100	-		4	13	58	26
	GRAINS MARKET	NUMBER	85	2	14	30	47	6	-
		PERCENT	100	2		35	55	7	-
	FRUITS/VEGETABLE	NUMBER	85	3	14	30	45	7	-
		PERCENT	100	4		35	53	8	-
VEHARI DISTRICT	**LIVESTOCK MARKET**	**NUMBER**	**759**	**10**	**19**	**261**	**314**	**161**	**13**
		PERCENT	**100**	**1**		**34**	**41**	**21**	**2**
	GRAINS MARKET	**NUMBER**	**759**	**10**	**16**	**246**	**381**	**122**	**-**
		PERCENT	**100**	**1**		**32**	**50**	**16**	**-**
	FRUITS/VEGETABLE	**NUMBER**	**759**	**18**	**13**	**354**	**337**	**50**	**-**
		PERCENT	**100**	**2**		**47**	**44**	**7**	**-**

TABLE 6.7: MOUZAS REPORTING WHOLE SALE MARKETS

ADMINSTRATIVE UNIT	TYPE OF FACILITY		RURAL POPULATED MOUZAS	MOUZAS WITH FACILTY	AVERAGE DISTANCE	MOUZAS BY DISTANCE (IN KM) FROM FACILITY			
						1-10	11-25	26-50	51 AND ABOVE
1	2		3	4	5	6	7	8	9
BUREWALA	LIVESTOCK MARKET	NUMBER	226	4	15	81	116	25	-
		PERCENT	100	2		36	51	11	-
	GRAINS MARKET	NUMBER	226	3	16	77	119	27	-
		PERCENT	100	1		34	53	12	-
	FRUITS/VEGETABLE	NUMBER	226	8	16	75	112	31	-
		PERCENT	100	4		33	50	14	-
MAILSI	LIVESTOCK MARKET	NUMBER	301	2	26	61	96	131	11
		PERCENT	100	1		20	32	44	4
	GRAINS MARKET	NUMBER	301	2	18	78	151	70	-
		PERCENT	100	1		26	50	23	-
	FRUITS/VEGETABLE	NUMBER	301	6	12	158	120	17	-
		PERCENT	100	2		52	40	6	-
VEHARI	LIVESTOCK MARKET	NUMBER	232	4	12	119	102	5	2
		PERCENT	100	2		51	44	2	1
	GRAINS MARKET	NUMBER	232	5	14	91	111	25	-
		PERCENT	100	2		39	48	11	-
	FRUITS/VEGETABLE	NUMBER	232	4	11	121	105	2	-
		PERCENT	100	2		52	45	1	-
RAWALPINDI DIVISION	**LIVESTOCK MARKET**	**NUMBER**	**2,306**	**37**	**21**	**783**	**801**	**544**	**141**
		PERCENT	**100**	**2**		**34**	**35**	**24**	**6**
	GRAINS MARKET	**NUMBER**	**2,306**	**60**	**18**	**884**	**796**	**437**	**129**
		PERCENT	**100**	**3**		**38**	**35**	**19**	**6**
	FRUITS/VEGETABLE	**NUMBER**	**2,306**	**85**	**16**	**878**	**789**	**425**	**129**
		PERCENT	**100**	**4**		**38**	**34**	**18**	**6**
ATTOCK DISTRICT	**LIVESTOCK MARKET**	**NUMBER**	**405**	**9**	**16**	**181**	**149**	**61**	**5**
		PERCENT	**100**	**2**		**45**	**37**	**15**	**1**
	GRAINS MARKET	**NUMBER**	**405**	**12**	**15**	**173**	**161**	**55**	**4**
		PERCENT	**100**	**3**		**43**	**40**	**14**	**1**
	FRUITS/VEGETABLE	**NUMBER**	**405**	**13**	**15**	**181**	**156**	**50**	**5**
		PERCENT	**100**	**3**		**45**	**39**	**12**	**1**
ATTOCK	LIVESTOCK MARKET	NUMBER	41	2	13	20	13	6	-
		PERCENT	100	5		49	32	15	-
	GRAINS MARKET	NUMBER	41	2	13	19	18	2	-
		PERCENT	100	5		46	44	5	-
	FRUITS/VEGETABLE	NUMBER	41	1	14	14	23	3	-
		PERCENT	100	2		34	56	7	-
FATEH JANG	LIVESTOCK MARKET	NUMBER	108	1	18	34	50	23	-
		PERCENT	100	1		31	46	21	-
	GRAINS MARKET	NUMBER	108	2	17	30	59	17	-
		PERCENT	100	2		28	55	16	-
	FRUITS/VEGETABLE	NUMBER	108	1	15	38	54	15	-
		PERCENT	100	1		35	50	14	-
HASAN ABDAL	LIVESTOCK MARKET	NUMBER	44	-	11	23	20	1	-
		PERCENT	100	-		52	45	2	-
	GRAINS MARKET	NUMBER	44	1	8	30	13	-	-
		PERCENT	100	2		68	30	-	-
	FRUITS/VEGETABLE	NUMBER	44	1	8	29	14	-	-
		PERCENT	100	2		66	32	-	-
HAZRO	LIVESTOCK MARKET	NUMBER	74	2	7	62	10	-	-
		PERCENT	100	3		84	14	-	-

TABLE 6.7: MOUZAS REPORTING WHOLE SALE MARKETS

ADMINSTRATIVE UNIT	TYPE OF FACILITY		RURAL POPULATED MOUZAS	MOUZAS WITH FACILTY	AVERAGE DISTANCE	MOUZAS BY DISTANCE (IN KM) FROM FACILITY			
						1-10	11-25	26-50	51 AND ABOVE
1	2		3	4	5	6	7	8	9
	GRAINS MARKET	NUMBER	74	5	6	63	6	-	-
		PERCENT	100	7		85	8	-	-
	FRUITS/VEGETABLE	NUMBER	74	6	6	62	6	-	-
		PERCENT	100	8		84	8	-	-
JAND	LIVESTOCK MARKET	NUMBER	65	2	22	22	20	16	5
		PERCENT	100	3		34	31	25	8
	GRAINS MARKET	NUMBER	65	-	21	21	24	16	4
		PERCENT	100	-		32	37	25	6
	FRUITS/VEGETABLE	NUMBER	65	3	23	22	18	17	5
		PERCENT	100	5		34	28	26	8
PINDI GHEB	LIVESTOCK MARKET	NUMBER	73	2	18	20	36	15	-
		PERCENT	100	3		27	49	21	-
	GRAINS MARKET	NUMBER	73	2	21	10	41	20	-
		PERCENT	100	3		14	56	27	-
	FRUITS/VEGETABLE	NUMBER	73	1	19	16	41	15	-
		PERCENT	100	1		22	56	21	-
CHAKWAL DISTRICT	**LIVESTOCK MARKET**	**NUMBER**	**398**	**4**	**25**	**98**	**133**	**146**	**17**
		PERCENT	**100**	**1**		**25**	**33**	**37**	**4**
	GRAINS MARKET	**NUMBER**	**398**	**7**	**23**	**107**	**127**	**147**	**10**
		PERCENT	**100**	**2**		**27**	**32**	**37**	**3**
	FRUITS/VEGETABLE	**NUMBER**	**398**	**7**	**21**	**122**	**144**	**113**	**12**
		PERCENT	**100**	**2**		**31**	**36**	**28**	**3**
CHAKWAL	LIVESTOCK MARKET	NUMBER	225	2	19	70	95	56	2
		PERCENT	100	1		31	42	25	1
	GRAINS MARKET	NUMBER	225	5	18	77	89	53	1
		PERCENT	100	2		34	40	24	*
	FRUITS/VEGETABLE	NUMBER	225	3	20	64	90	66	2
		PERCENT	100	1		28	40	29	1
CHOA SAIDAN SHAH	LIVESTOCK MARKET	NUMBER	42	-	40	4	3	29	6
		PERCENT	100	-		10	7	69	14
	GRAINS MARKET	NUMBER	42	-	39	4	2	32	4
		PERCENT	100	-		10	5	76	10
	FRUITS/VEGETABLE	NUMBER	42	2	18	18	14	6	2
		PERCENT	100	5		43	33	14	5
KALLAR KAHAR	LIVESTOCK MARKET	NUMBER	49	-	42	1	4	38	6
		PERCENT	100	-		2	8	78	12
	GRAINS MARKET	NUMBER	49	-	40	1	5	41	2
		PERCENT	100	-		2	10	84	4
	FRUITS/VEGETABLE	NUMBER	49	2	19	19	14	14	-
		PERCENT	100	4		39	29	29	-
LAWA	LIVESTOCK MARKET	NUMBER	17	2	13	8	6	1	-
		PERCENT	100	12		47	35	6	-
	GRAINS MARKET	NUMBER	17	2	20	6	6	1	2
		PERCENT	100	12		35	35	6	12
	FRUITS/VEGETABLE	NUMBER	17	-	38	1	4	7	5
		PERCENT	100	-		6	24	41	29
TALA GANG	LIVESTOCK MARKET	NUMBER	65	-	22	15	25	22	3
		PERCENT	100	-		23	38	34	5
	GRAINS MARKET	NUMBER	65	-	20	19	25	20	1
		PERCENT	100	-		29	38	31	2

TABLE 6.7: MOUZAS REPORTING WHOLE SALE MARKETS

ADMINSTRATIVE UNIT	TYPE OF FACILITY		RURAL POPULATED MOUZAS	MOUZAS WITH FACILTY	AVERAGE DISTANCE	MOUZAS BY DISTANCE (IN KM) FROM FACILITY			
						1-10	11-25	26-50	51 AND ABOVE
1	2		3	4	5	6	7	8	9
	FRUITS/VEGETABLE	NUMBER	65	-	21	20	22	20	3
		PERCENT	100	-		31	34	31	5
JHELUM DISTRICT	**LIVESTOCK MARKET**	**NUMBER**	**526**	**3**	**31**	**125**	**124**	**186**	**88**
		PERCENT	**100**	**1**		**24**	**24**	**35**	**17**
	GRAINS MARKET	**NUMBER**	**526**	**12**	**17**	**234**	**160**	**101**	**19**
		PERCENT	**100**	**2**		**44**	**30**	**19**	**4**
	FRUITS/VEGETABLE	**NUMBER**	**526**	**30**	**17**	**227**	**152**	**101**	**16**
		PERCENT	**100**	**6**		**43**	**29**	**19**	**3**
DINA	LIVESTOCK MARKET	NUMBER	122	2	12	78	32	10	-
		PERCENT	100	2		64	26	8	-
	GRAINS MARKET	NUMBER	122	3	10	77	41	1	-
		PERCENT	100	2		63	34	1	-
	FRUITS/VEGETABLE	NUMBER	122	3	10	77	40	2	-
		PERCENT	100	2		63	33	2	-
JHELUM	LIVESTOCK MARKET	NUMBER	140	-	29	24	39	67	10
		PERCENT	100	-		17	28	48	7
	GRAINS MARKET	NUMBER	140	-	16	62	51	26	1
		PERCENT	100	-		44	36	19	1
	FRUITS/VEGETABLE	NUMBER	140	6	16	57	51	25	1
		PERCENT	100	4		41	36	18	1
PIND DADAN KHAN	LIVESTOCK MARKET	NUMBER	118	1	51	10	11	38	58
		PERCENT	100	1		8	9	32	49
	GRAINS MARKET	NUMBER	118	7	11	75	24	12	-
		PERCENT	100	6		64	20	10	-
	FRUITS/VEGETABLE	NUMBER	118	8	12	75	21	13	1
		PERCENT	100	7		64	18	11	1
SOHAWA	LIVESTOCK MARKET	NUMBER	146	-	33	13	42	71	20
		PERCENT	100	-		9	29	49	14
	GRAINS MARKET	NUMBER	146	2	29	20	44	62	18
		PERCENT	100	1		14	30	42	12
	FRUITS/VEGETABLE	NUMBER	146	13	29	18	40	61	14
		PERCENT	100	9		12	27	42	10
RAWALPINDI DISTRICT	**LIVESTOCK MARKET**	**NUMBER**	**977**	**21**	**18**	**379**	**395**	**151**	**31**
		PERCENT	**100**	**2**		**39**	**40**	**15**	**3**
	GRAINS MARKET	**NUMBER**	**977**	**29**	**21**	**370**	**348**	**134**	**96**
		PERCENT	**100**	**3**		**38**	**36**	**14**	**10**
	FRUITS/VEGETABLE	**NUMBER**	**977**	**35**	**22**	**348**	**337**	**161**	**96**
		PERCENT	**100**	**4**		**36**	**34**	**16**	**10**
GUJAR KHAN	LIVESTOCK MARKET	NUMBER	368	3	15	147	168	43	7
		PERCENT	100	1		40	46	12	2
	GRAINS MARKET	NUMBER	368	11	13	171	159	25	2
		PERCENT	100	3		46	43	7	1
	FRUITS/VEGETABLE	NUMBER	368	11	13	153	177	26	1
		PERCENT	100	3		42	48	7	*
KAHUTA	LIVESTOCK MARKET	NUMBER	122	1	14	56	58	6	1
		PERCENT	100	1		46	48	5	1
	GRAINS MARKET	NUMBER	122	-	31	32	40	17	33
		PERCENT	100	-		26	33	14	27
	FRUITS/VEGETABLE	NUMBER	122	1	25	47	40	11	23
		PERCENT	100	1		39	33	9	19

TABLE 6.7: MOUZAS REPORTING WHOLE SALE MARKETS

ADMINSTRATIVE UNIT	TYPE OF FACILITY		RURAL POPULATED MOUZAS	MOUZAS WITH FACILTY	AVERAGE DISTANCE	MOUZAS BY DISTANCE (IN KM) FROM FACILITY			
						1-10	11-25	26-50	51 AND ABOVE
1	2		3	4	5	6	7	8	9
KALLAR SAYADDAN	LIVESTOCK MARKET	NUMBER	87	5	14	40	37	5	-
		PERCENT	100	6		46	43	6	-
	GRAINS MARKET	NUMBER	87	7	28	17	29	26	8
		PERCENT	100	8		20	33	30	9
	FRUITS/VEGETABLE	NUMBER	87	3	35	20	13	34	17
		PERCENT	100	3		23	15	39	20
KOTLI SATTIAN	LIVESTOCK MARKET	NUMBER	32	3	26	3	13	10	3
		PERCENT	100	9		9	41	31	9
	GRAINS MARKET	NUMBER	32	1	52	-	5	10	16
		PERCENT	100	3		-	16	31	50
	FRUITS/VEGETABLE	NUMBER	32	3	49	3	5	7	14
		PERCENT	100	9		9	16	22	44
MURREE	LIVESTOCK MARKET	NUMBER	33	-	49	3	7	6	17
		PERCENT	100	-		9	21	18	52
	GRAINS MARKET	NUMBER	33	-	58	2	4	5	22
		PERCENT	100	-		6	12	15	67
	FRUITS/VEGETABLE	NUMBER	33	-	58	2	4	5	22
		PERCENT	100	-		6	12	15	67
RAWALPINDI	LIVESTOCK MARKET	NUMBER	298	8	19	117	91	79	3
		PERCENT	100	3		39	31	27	1
	GRAINS MARKET	NUMBER	298	10	18	133	90	50	15
		PERCENT	100	3		45	30	17	5
	FRUITS/VEGETABLE	NUMBER	298	17	23	101	84	77	19
		PERCENT	100	6		34	28	26	6
TAXILA	LIVESTOCK MARKET	NUMBER	37	1	13	13	21	2	-
		PERCENT	100	3		35	57	5	-
	GRAINS MARKET	NUMBER	37	-	12	15	21	1	-
		PERCENT	100	-		41	57	3	-
	FRUITS/VEGETABLE	NUMBER	37	-	10	22	14	1	-
		PERCENT	100	-		59	38	3	-
SAHIWAL DIVISION	**LIVESTOCK MARKET**	**NUMBER**	**1,916**	**34**	**21**	**695**	**845**	**321**	**21**
		PERCENT	**100**	**2**		**36**	**44**	**17**	**1**
	GRAINS MARKET	**NUMBER**	**1,916**	**51**	**18**	**767**	**875**	**209**	**14**
		PERCENT	**100**	**3**		**40**	**46**	**11**	**1**
	FRUITS/VEGETABLE	**NUMBER**	**1,916**	**53**	**16**	**845**	**857**	**158**	**3**
		PERCENT	**100**	**3**		**44**	**45**	**8**	*****
OKARA DISTRICT	**LIVESTOCK MARKET**	**NUMBER**	**854**	**3**	**20**	**291**	**333**	**208**	**19**
		PERCENT	**100**	*****		**34**	**39**	**24**	**2**
	GRAINS MARKET	**NUMBER**	**854**	**8**	**15**	**397**	**349**	**91**	**9**
		PERCENT	**100**	**1**		**46**	**41**	**11**	**1**
	FRUITS/VEGETABLE	**NUMBER**	**854**	**11**	**12**	**450**	**337**	**53**	**3**
		PERCENT	**100**	**1**		**53**	**39**	**6**	*****
DEPALPUR	LIVESTOCK MARKET	NUMBER	505	2	19	201	169	122	11
		PERCENT	100	*		40	33	24	2
	GRAINS MARKET	NUMBER	505	4	13	253	209	36	3
		PERCENT	100	1		50	41	7	1
	FRUITS/VEGETABLE	NUMBER	505	7	11	278	203	17	-
		PERCENT	100	1		55	40	3	-
OKARA	LIVESTOCK MARKET	NUMBER	223	-	17	70	117	36	-
		PERCENT	100	-		31	52	16	-

TABLE 6.7: MOUZAS REPORTING WHOLE SALE MARKETS

ADMINSTRATIVE UNIT	TYPE OF FACILITY		RURAL POPULATED MOUZAS	MOUZAS WITH FACILTY	AVERAGE DISTANCE	MOUZAS BY DISTANCE (IN KM) FROM FACILITY			
						1-10	11-25	26-50	51 AND ABOVE
1	2		3	4	5	6	7	8	9
	GRAINS MARKET	NUMBER	223	3	19	76	97	43	4
		PERCENT	100	1		34	43	19	2
	FRUITS/VEGETABLE	NUMBER	223	3	15	92	94	31	3
		PERCENT	100	1		41	42	14	1
RENALA KHURD	LIVESTOCK MARKET	NUMBER	126	1	33	20	47	50	8
		PERCENT	100	1		16	37	40	6
	GRAINS MARKET	NUMBER	126	1	18	68	43	12	2
		PERCENT	100	1		54	34	10	2
	FRUITS/VEGETABLE	NUMBER	126	1	11	80	40	5	-
		PERCENT	100	1		63	32	4	-
PAKPATTAN DISTRICT	**LIVESTOCK MARKET**	**NUMBER**	**553**	**7**	**14**	**229**	**259**	**57**	**1**
		PERCENT	**100**	**1**		**41**	**47**	**10**	*****
	GRAINS MARKET	**NUMBER**	**553**	**10**	**15**	**208**	**270**	**65**	**-**
		PERCENT	**100**	**2**		**38**	**49**	**12**	**-**
	FRUITS/VEGETABLE	**NUMBER**	**553**	**11**	**15**	**205**	**273**	**64**	**-**
		PERCENT	**100**	**2**		**37**	**49**	**12**	**-**
ARIF WALA	LIVESTOCK MARKET	NUMBER	245	2	14	120	101	21	1
		PERCENT	100	1		49	41	9	*
	GRAINS MARKET	NUMBER	245	5	14	107	114	19	-
		PERCENT	100	2		44	47	8	-
	FRUITS/VEGETABLE	NUMBER	245	5	14	109	110	21	-
		PERCENT	100	2		44	45	9	-
PAKPATTAN	LIVESTOCK MARKET	NUMBER	308	5	15	109	158	36	-
		PERCENT	100	2		35	51	12	-
	GRAINS MARKET	NUMBER	308	5	16	101	156	46	-
		PERCENT	100	2		33	51	15	-
	FRUITS/VEGETABLE	NUMBER	308	6	16	96	163	43	-
		PERCENT	100	2		31	53	14	-
SAHIWAL DISTRICT	**LIVESTOCK MARKET**	**NUMBER**	**509**	**24**	**15**	**175**	**253**	**56**	**1**
		PERCENT	**100**	**5**		**34**	**50**	**11**	*****
	GRAINS MARKET	**NUMBER**	**509**	**33**	**18**	**162**	**256**	**53**	**5**
		PERCENT	**100**	**6**		**32**	**50**	**10**	**1**
	FRUITS/VEGETABLE	**NUMBER**	**509**	**31**	**14**	**190**	**247**	**41**	**-**
		PERCENT	**100**	**6**		**37**	**49**	**8**	**-**
CHICHAWATNI	LIVESTOCK MARKET	NUMBER	236	13	15	93	94	35	1
		PERCENT	100	6		39	40	15	*
	GRAINS MARKET	NUMBER	236	20	16	87	95	32	2
		PERCENT	100	8		37	40	14	1
	FRUITS/VEGETABLE	NUMBER	236	19	14	98	92	27	-
		PERCENT	100	8		42	39	11	-
SAHIWAL	LIVESTOCK MARKET	NUMBER	273	11	15	82	159	21	-
		PERCENT	100	4		30	58	8	-
	GRAINS MARKET	NUMBER	273	13	19	75	161	21	3
		PERCENT	100	5		27	59	8	1
	FRUITS/VEGETABLE	NUMBER	273	12	14	92	155	14	-
		PERCENT	100	4		34	57	5	-
SARGODHA DIVISION	**LIVESTOCK MARKET**	**NUMBER**	**1,759**	**63**	**21**	**478**	**716**	**424**	**78**
		PERCENT	**100**	**4**		**27**	**41**	**24**	**4**
	GRAINS MARKET	**NUMBER**	**1,759**	**79**	**18**	**555**	**631**	**404**	**90**
		PERCENT	**100**	**4**		**32**	**36**	**23**	**5**

TABLE 6.7: MOUZAS REPORTING WHOLE SALE MARKETS

ADMINSTRATIVE UNIT	TYPE OF FACILITY		RURAL POPULATED MOUZAS	MOUZAS WITH FACILTY	AVERAGE DISTANCE	MOUZAS BY DISTANCE (IN KM) FROM FACILITY			
						1-10	11-25	26-50	51 AND ABOVE
1	2		3	4	5	6	7	8	9
	FRUITS/VEGETABLE	**NUMBER**	**1,759**	**59**	**16**	**700**	**678**	**261**	**61**
		PERCENT	**100**	**3**		**40**	**39**	**15**	**3**
BHAKKAR DISTRICT	**LIVESTOCK MARKET**	**NUMBER**	**516**	**11**	**17**	**193**	**229**	**73**	**10**
		PERCENT	**100**	**2**		**37**	**44**	**14**	**2**
	GRAINS MARKET	**NUMBER**	**516**	**22**	**15**	**233**	**195**	**59**	**7**
		PERCENT	**100**	**4**		**45**	**38**	**11**	**1**
	FRUITS/VEGETABLE	**NUMBER**	**516**	**18**	**19**	**196**	**201**	**79**	**22**
		PERCENT	**100**	**3**		**38**	**39**	**15**	**4**
BHAKKAR TEHSIL	LIVESTOCK MARKET	NUMBER	217	4	13	112	83	18	-
		PERCENT	100	2		52	38	8	-
	GRAINS MARKET	NUMBER	217	4	14	123	73	16	1
		PERCENT	100	2		57	34	7	*
	FRUITS/VEGETABLE	NUMBER	217	3	15	98	90	26	-
		PERCENT	100	1		45	41	12	-
DARYA KHAN TEHSIL	LIVESTOCK MARKET	NUMBER	103	2	14	43	49	9	-
		PERCENT	100	2		42	48	9	-
	GRAINS MARKET	NUMBER	103	4	14	43	47	9	-
		PERCENT	100	4		42	46	9	-
	FRUITS/VEGETABLE	NUMBER	103	3	15	44	46	10	-
		PERCENT	100	3		43	45	10	-
KALUR KOT TEHSIL	LIVESTOCK MARKET	NUMBER	92	4	18	25	45	18	-
		PERCENT	100	4		27	49	20	-
	GRAINS MARKET	NUMBER	92	10	15	42	22	18	-
		PERCENT	100	11		46	24	20	-
	FRUITS/VEGETABLE	NUMBER	92	8	15	39	27	18	-
		PERCENT	100	9		42	29	20	-
MANKERA TEHSIL	LIVESTOCK MARKET	NUMBER	104	1	25	13	52	28	10
		PERCENT	100	1		13	50	27	10
	GRAINS MARKET	NUMBER	104	4	21	25	53	16	6
		PERCENT	100	4		24	51	15	6
	FRUITS/VEGETABLE	NUMBER	104	4	34	15	38	25	22
		PERCENT	100	4		14	37	24	21
KHUSHAB DISTRICT	**LIVESTOCK MARKET**	**NUMBER**	**252**	**11**	**32**	**30**	**80**	**90**	**41**
		PERCENT	**100**	**4**		**12**	**32**	**36**	**16**
	GRAINS MARKET	**NUMBER**	**252**	**13**	**29**	**48**	**75**	**79**	**37**
		PERCENT	**100**	**5**		**19**	**30**	**31**	**15**
	FRUITS/VEGETABLE	**NUMBER**	**252**	**7**	**27**	**47**	**93**	**78**	**27**
		PERCENT	**100**	**3**		**19**	**37**	**31**	**11**
KHUSHAB	LIVESTOCK MARKET	NUMBER	100	8	24	17	41	33	1
		PERCENT	100	8		17	41	33	1
	GRAINS MARKET	NUMBER	100	10	21	28	32	29	1
		PERCENT	100	10		28	32	29	1
	FRUITS/VEGETABLE	NUMBER	100	4	21	26	41	28	1
		PERCENT	100	4		26	41	28	1
NOORPUR	LIVESTOCK MARKET	NUMBER	71	2	38	4	24	25	16
		PERCENT	100	3		6	34	35	23
	GRAINS MARKET	NUMBER	71	-	34	8	28	19	16
		PERCENT	100	-		11	39	27	23
	FRUITS/VEGETABLE	NUMBER	71	1	27	9	36	18	7
		PERCENT	100	1		13	51	25	10

TABLE 6.7: MOUZAS REPORTING WHOLE SALE MARKETS

ADMINSTRATIVE UNIT	TYPE OF FACILITY		RURAL POPULATED MOUZAS	MOUZAS WITH FACILTY	AVERAGE DISTANCE	MOUZAS BY DISTANCE (IN KM) FROM FACILITY			
						1-10	11-25	26-50	51 AND ABOVE
1	2		3	4	5	6	7	8	9
NOWSHERA	LIVESTOCK MARKET	NUMBER	28	-	57	-	2	2	24
		PERCENT	100	-		-	7	7	86
	GRAINS MARKET	NUMBER	28	-	51	3	2	3	20
		PERCENT	100	-		11	7	11	71
	FRUITS/VEGETABLE	NUMBER	28	2	51	2	3	2	19
		PERCENT	100	7		7	11	7	68
QUAIDABAD	LIVESTOCK MARKET	NUMBER	53	1	25	9	13	30	-
		PERCENT	100	2		17	25	57	-
	GRAINS MARKET	NUMBER	53	3	24	9	13	28	-
		PERCENT	100	6		17	25	53	-
	FRUITS/VEGETABLE	NUMBER	53	-	24	10	13	30	-
		PERCENT	100	-		19	25	57	-
MIANWALI DISTRICT	**LIVESTOCK MARKET**	**NUMBER**	**210**	**12**	**13**	**99**	**86**	**13**	**-**
		PERCENT	**100**	**6**		**47**	**41**	**6**	**-**
	GRAINS MARKET	**NUMBER**	**210**	**15**	**15**	**100**	**69**	**21**	**5**
		PERCENT	**100**	**7**		**48**	**33**	**10**	**2**
	FRUITS/VEGETABLE	**NUMBER**	**210**	**7**	**14**	**101**	**79**	**18**	**5**
		PERCENT	**100**	**3**		**48**	**38**	**9**	**2**
ISA KHEL	LIVESTOCK MARKET	NUMBER	56	5	10	37	13	1	-
		PERCENT	100	9		66	23	2	-
	GRAINS MARKET	NUMBER	56	8	10	35	11	2	-
		PERCENT	100	14		63	20	4	-
	FRUITS/VEGETABLE	NUMBER	56	1	10	41	12	2	-
		PERCENT	100	2		73	21	4	-
MAINWALI	LIVESTOCK MARKET	NUMBER	83	6	13	36	36	5	-
		PERCENT	100	7		43	43	6	-
	GRAINS MARKET	NUMBER	83	4	19	28	33	13	5
		PERCENT	100	5		34	40	16	6
	FRUITS/VEGETABLE	NUMBER	83	3	19	25	38	12	5
		PERCENT	100	4		30	46	14	6
PIPLAN	LIVESTOCK MARKET	NUMBER	71	1	15	26	37	7	-
		PERCENT	100	1		37	52	10	-
	GRAINS MARKET	NUMBER	71	3	13	37	25	6	-
		PERCENT	100	4		52	35	8	-
	FRUITS/VEGETABLE	NUMBER	71	3	12	35	29	4	-
		PERCENT	100	4		49	41	6	-
SARGODHA DISTRICT	**LIVESTOCK MARKET**	**NUMBER**	**781**	**29**	**23**	**156**	**321**	**248**	**27**
		PERCENT	**100**	**4**		**20**	**41**	**32**	**3**
	GRAINS MARKET	**NUMBER**	**781**	**29**	**24**	**174**	**292**	**245**	**41**
		PERCENT	**100**	**4**		**22**	**37**	**31**	**5**
	FRUITS/VEGETABLE	**NUMBER**	**781**	**27**	**15**	**356**	**305**	**86**	**7**
		PERCENT	**100**	**3**		**46**	**39**	**11**	**1**
BHALWAL	LIVESTOCK MARKET	NUMBER	53	2	13	23	27	1	-
		PERCENT	100	4		43	51	2	-
	GRAINS MARKET	NUMBER	53	5	13	35	10	2	1
		PERCENT	100	9		66	19	4	2
	FRUITS/VEGETABLE	NUMBER	53	3	13	34	13	2	1
		PERCENT	100	6		64	25	4	2
BHERA	LIVESTOCK MARKET	NUMBER	100	3	30	5	32	58	2
		PERCENT	100	3		5	32	58	2

TABLE 6.7: MOUZAS REPORTING WHOLE SALE MARKETS

ADMINSTRATIVE UNIT	TYPE OF FACILITY		RURAL POPULATED MOUZAS	MOUZAS WITH FACILTY	AVERAGE DISTANCE	MOUZAS BY DISTANCE (IN KM) FROM FACILITY			
						1-10	11-25	26-50	51 AND ABOVE
1	2		3	4	5	6	7	8	9
	GRAINS MARKET	NUMBER	100	4	18	40	47	7	2
		PERCENT	100	4		40	47	7	2
	FRUITS/VEGETABLE	NUMBER	100	4	9	67	28	1	-
		PERCENT	100	4		67	28	1	-
KOT MOMIN	LIVESTOCK MARKET	NUMBER	106	5	21	31	43	25	2
		PERCENT	100	5		29	41	24	2
	GRAINS MARKET	NUMBER	106	5	36	9	19	59	14
		PERCENT	100	5		8	18	56	13
	FRUITS/VEGETABLE	NUMBER	106	11	9	68	26	1	-
		PERCENT	100	10		64	25	1	-
SAHIWAL	LIVESTOCK MARKET	NUMBER	140	1	35	3	41	72	23
		PERCENT	100	1		2	29	51	16
	GRAINS MARKET	NUMBER	140	1	36	1	37	78	23
		PERCENT	100	1		1	26	56	16
	FRUITS/VEGETABLE	NUMBER	140	1	16	61	57	16	5
		PERCENT	100	1		44	41	11	4
SARGODHA	LIVESTOCK MARKET	NUMBER	193	13	16	61	102	17	-
		PERCENT	100	7		32	53	9	-
	GRAINS MARKET	NUMBER	193	9	18	51	105	27	1
		PERCENT	100	5		26	54	14	1
	FRUITS/VEGETABLE	NUMBER	193	5	19	56	103	28	1
		PERCENT	100	3		29	53	15	1
SHAHPUR	LIVESTOCK MARKET	NUMBER	100	1	28	1	34	64	-
		PERCENT	100	1		1	34	64	-
	GRAINS MARKET	NUMBER	100	1	28	4	34	61	-
		PERCENT	100	1		4	34	61	-
	FRUITS/VEGETABLE	NUMBER	100	1	17	36	36	27	-
		PERCENT	100	1		36	36	27	-
SILLANWALI	LIVESTOCK MARKET	NUMBER	89	4	15	32	42	11	-
		PERCENT	100	4		36	47	12	-
	GRAINS MARKET	NUMBER	89	4	15	34	40	11	-
		PERCENT	100	4		38	45	12	-
	FRUITS/VEGETABLE	NUMBER	89	2	15	34	42	11	-
		PERCENT	100	2		38	47	12	-

* VALUE LESS THAN 0.5

TABLE 6.8 : MOUZAS REPORTING AGRICULTURAL MACHINERY REPAIRING WORKSHOP

ADMINSTRATIVE UNIT		RURAL POPULATED MOUZAS	MOUZAS REPORTING AGRICULTURAL MACHINERY REPAIRING WORKSHOP	AVERAGE DISTANCE	MOUZAS BY DISTANCE (IN KM) FROM FACILITY OF AGRICULTURAL MACHINERY WORKSHOP			
					1-10	11-25	26-50	51 AND ABOVE
1		2	3	4	5	6	7	8
ISLAMABAD	**NUMBER**	**84**	**15**	**8**	**46**	**22**	**1**	**-**
	PERCENT	**100**	**18**		**55**	**26**	**1**	**-**
PUNJAB	**NUMBER**	**23130**	**2210**	**10**	**15235**	**4744**	**788**	**153**
	PERCENT	**100**	**10**		**66**	**21**	**3**	**1**
BAHAWALPUR DIVISION	**NUMBER**	**3119**	**306**	**10**	**1983**	**754**	**71**	**5**
	PERCENT	**100**	**10**		**64**	**24**	**2**	**0**
BAHAWALNAGAR DISTRICT	**NUMBER**	**1043**	**117**	**10**	**639**	**268**	**15**	**4**
	PERCENT	**100**	**11**		**61**	**26**	**1**	*****
BAHAWALNAGAR	NUMBER	235	39	10	141	45	10	-
	PERCENT	100	17		60	19	4	-
CHISHTIAN	NUMBER	212	31	8	147	30	2	2
	PERCENT	100	15		69	14	1	1
FORT ABBAS	NUMBER	169	13	12	91	61	2	2
	PERCENT	100	8		54	36	1	1
HAROONABAD	NUMBER	175	13	8	120	42	-	-
	PERCENT	100	7		69	24	-	-
MINCHINABAD	NUMBER	252	21	10	140	90	1	-
	PERCENT	100	8		56	36	*	-
BAHAWALPUR DISTRICT	**NUMBER**	**651**	**72**	**9**	**432**	**133**	**14**	**-**
	PERCENT	**100**	**11**		**66**	**20**	**2**	**-**
AHMADPUR EAST	NUMBER	186	16	8	135	33	2	-
	PERCENT	100	9		73	18	1	-
BAHAWALPUR SADDAR	NUMBER	114	23	8	74	16	1	-
	PERCENT	100	20		65	14	1	-
HASILPUR	NUMBER	106	9	10	67	25	5	-
	PERCENT	100	8		63	24	5	-
KHAIRPUR TAMEWALI	NUMBER	105	6	11	61	32	6	-
	PERCENT	100	6		58	30	6	-
YAZMAN	NUMBER	140	18	8	95	27	-	-
	PERCENT	100	13		68	19	-	-
CHOLISTAN	**NUMBER**	**323**	**2**	**14**	**152**	**150**	**18**	**1**
	PERCENT	**100**	**1**		**47**	**46**	**6**	*****
FORT ABBAS	NUMBER	46	-	14	16	29	1	-
	PERCENT	100	-		35	63	2	-
LIAQUATPUR	NUMBER	133	1	15	64	56	11	1
	PERCENT	100	1		48	42	8	1
YAZMAN	NUMBER	144	1	13	72	65	6	-
	PERCENT	100	1		50	45	4	-
RAHIM YAR KHAN DISTRICT	**NUMBER**	**1102**	**115**	**9**	**760**	**203**	**24**	**-**
	PERCENT	**100**	**10**		**69**	**18**	**2**	**-**
KHANPUR	NUMBER	252	28	7	187	36	1	-
	PERCENT	100	11		74	14	*	-
LIAQUATPUR	NUMBER	235	22	9	152	55	6	-
	PERCENT	100	9		65	23	3	-
RAHIM YAR KHAN	NUMBER	304	30	9	214	48	12	-
	PERCENT	100	10		70	16	4	-
SADIQABAD	NUMBER	311	35	9	207	64	5	-
	PERCENT	100	11		67	21	2	-

TABLE 6.8 : MOUZAS REPORTING AGRICULTURAL MACHINERY REPAIRING WORKSHOP

ADMINSTRATIVE UNIT		RURAL POPULATED MOUZAS	MOUZAS REPORTING AGRICULTURAL MACHINERY REPAIRING WORKSHOP	AVERAGE DISTANCE	MOUZAS BY DISTANCE (IN KM) FROM FACILITY OF AGRICULTURAL MACHINERY WORKSHOP			
					1-10	11-25	26-50	51 AND ABOVE
1		2	3	4	5	6	7	8
D.G.KHAN DIVISION	**NUMBER**	**2770**	**251**	**10**	**1551**	**604**	**284**	**80**
	PERCENT	**100**	**9**		**56**	**22**	**10**	**3**
DERA GHAZI KHAN DISTRICT	**NUMBER**	**772**	**42**	**22**	**285**	**179**	**209**	**57**
	PERCENT	**100**	**5**		**37**	**23**	**27**	**7**
DE-EXCLUDED AREA D.G KHAN	NUMBER	330	1	37	19	60	196	54
	PERCENT	100	*		6	18	59	16
DERA GHAZI KHAN	NUMBER	158	18	8	104	36	-	-
	PERCENT	100	11		66	23	-	-
KOT CHHUTTA	NUMBER	100	13	10	56	26	5	-
	PERCENT	100	13		56	26	5	-
TAUNSA	NUMBER	184	10	12	106	57	8	3
	PERCENT	100	5		58	31	4	2
LAYYAH DISTRICT	**NUMBER**	**651**	**54**	**9**	**443**	**133**	**16**	**5**
	PERCENT	**100**	**8**		**68**	**20**	**2**	**1**
CHOUBARA	NUMBER	120	8	11	79	21	11	1
	PERCENT	100	7		66	18	9	1
KAROR LAL ESAN	NUMBER	225	19	10	147	53	3	3
	PERCENT	100	8		65	24	1	1
LAYYAH	NUMBER	306	27	8	217	59	2	1
	PERCENT	100	9		71	19	1	*
MUZAFFARGARH DISTRICT	**NUMBER**	**891**	**115**	**9**	**569**	**171**	**35**	**1**
	PERCENT	**100**	**13**		**64**	**19**	**4**	*****
ALIPUR	NUMBER	97	12	10	62	20	3	-
	PERCENT	100	12		64	21	3	-
JATOI	NUMBER	73	14	8	44	14	1	-
	PERCENT	100	19		60	19	1	-
KOT ADDU	NUMBER	316	34	10	199	66	17	-
	PERCENT	100	11		63	21	5	-
MUZAFFARGARH	NUMBER	405	55	9	264	71	14	1
	PERCENT	100	14		65	18	3	*
RAJANPUR DISTRICT	**NUMBER**	**456**	**40**	**14**	**254**	**121**	**24**	**17**
	PERCENT	**100**	**9**		**56**	**27**	**5**	**4**
DE-EXCLUDED AREA RAJANPUR	NUMBER	22	-	60	-	3	6	13
	PERCENT	100	-		-	14	27	59
JAMPUR	NUMBER	164	17	12	95	42	8	2
	PERCENT	100	10		58	26	5	1
RAJANPUR	NUMBER	199	19	10	126	51	2	1
	PERCENT	100	10		63	26	1	1
ROJHAN	NUMBER	71	4	15	33	25	8	1
	PERCENT	100	6		46	35	11	1
FAISALABAD DIVISION	**NUMBER**	**2321**	**309**	**10**	**1463**	**495**	**52**	**2**
	PERCENT	**100**	**13**		**63**	**21**	**2**	**0**
CHINIOT DISTRICT	**NUMBER**	**339**	**35**	**11**	**172**	**123**	**9**	**-**
	PERCENT	**100**	**10**		**51**	**36**	**3**	**-**
BHAWANA	NUMBER	104	11	10	57	36	-	-
	PERCENT	100	11		55	35	-	-
CHINIOT	NUMBER	108	4	11	54	47	3	-
	PERCENT	100	4		50	44	3	-

TABLE 6.8 : MOUZAS REPORTING AGRICULTURAL MACHINERY REPAIRING WORKSHOP

ADMINSTRATIVE UNIT		RURAL POPULATED MOUZAS	MOUZAS REPORTING AGRICULTURAL MACHINERY REPAIRING WORKSHOP	AVERAGE DISTANCE	MOUZAS BY DISTANCE (IN KM) FROM FACILITY OF AGRICULTURAL MACHINERY WORKSHOP			
					1-10	11-25	26-50	51 AND ABOVE
1		2	3	4	5	6	7	8
LALIAN	NUMBER	127	20	11	61	40	6	-
	PERCENT	100	16		48	31	5	-
FAISALABAD DISTRICT	**NUMBER**	**782**	**93**	**8**	**530**	**151**	**7**	**1**
	PERCENT	**100**	**12**		**68**	**19**	**1**	*****
CHAK JHUMRA	NUMBER	65	5	9	54	4	1	1
	PERCENT	100	8		83	6	2	2
FAISALABAD CITY	NUMBER	2	-	9	1	1	-	-
	PERCENT	100	-		50	50	-	-
FAISALABAD SADAR	NUMBER	171	29	7	117	22	3	-
	PERCENT	100	17		68	13	2	-
JARANWALA	NUMBER	259	24	8	188	47	-	-
	PERCENT	100	9		73	18	-	-
SAMMUNDRI	NUMBER	116	13	9	66	37	-	-
	PERCENT	100	11		57	32	-	-
TANDLIAN WALA	NUMBER	169	22	9	104	40	3	-
	PERCENT	100	13		62	24	2	-
JHANG DISTRICT	**NUMBER**	**668**	**60**	**11**	**403**	**170**	**34**	**1**
	PERCENT	**100**	**9**		**60**	**25**	**5**	*****
18-HAZARI	NUMBER	102	9	12	55	32	5	1
	PERCENT	100	9		54	31	5	1
AHMADPUR SIAL	NUMBER	96	15	10	56	21	4	-
	PERCENT	100	16		58	22	4	-
JHANG	NUMBER	352	27	10	228	88	9	-
	PERCENT	100	8		65	25	3	-
SHORKOT	NUMBER	118	9	13	64	29	16	-
	PERCENT	100	8		54	25	14	-
TOBA TEK SINGH DISTRICT	**NUMBER**	**532**	**121**	**6**	**358**	**51**	**2**	**-**
	PERCENT	**100**	**23**		**67**	**10**	*****	**-**
GOJRA	NUMBER	129	15	6	99	14	1	-
	PERCENT	100	12		77	11	1	-
KAMALIA	NUMBER	107	16	6	76	15	-	-
	PERCENT	100	15		71	14	-	-
PIRMAHAL	NUMBER	130	41	6	81	7	1	-
	PERCENT	100	32		62	5	1	-
TOBA TEK SINGH	NUMBER	166	49	6	102	15	-	-
	PERCENT	100	30		61	9	-	-
GUJRANWALA DIVISION	**NUMBER**	**5029**	**315**	**10**	**3937**	**726**	**50**	**1**
	PERCENT	**100**	**6**		**78**	**14**	**1**	**0**
GUJRANWALA DISTRICT	**NUMBER**	**749**	**52**	**7**	**580**	**114**	**3**	**-**
	PERCENT	**100**	**7**		**77**	**15**	*****	**-**
GUJRANWALA CITY	NUMBER	4	1	3	3	-	-	-
	PERCENT	100	25		75	-	-	-
GUJRANWALA SADDAR	NUMBER	168	13	6	141	13	1	-
	PERCENT	100	8		84	8	1	-
KAMOKE	NUMBER	167	9	8	122	34	2	-
	PERCENT	100	5		73	20	1	-
NOWSHERA VIRKAN	NUMBER	179	9	7	137	33	-	-
	PERCENT	100	5		77	18	-	-

TABLE 6.8 : MOUZAS REPORTING AGRICULTURAL MACHINERY REPAIRING WORKSHOP

ADMINSTRATIVE UNIT		RURAL POPULATED MOUZAS	MOUZAS REPORTING AGRICULTURAL MACHINERY REPAIRING WORKSHOP	AVERAGE DISTANCE	MOUZAS BY DISTANCE (IN KM) FROM FACILITY OF AGRICULTURAL MACHINERY WORKSHOP			
					1-10	11-25	26-50	51 AND ABOVE
1		2	3	4	5	6	7	8
WAZIRABAD	NUMBER	231	20	6	177	34	-	-
	PERCENT	100	9		77	15	-	-
GUJRAT DISTRICT	**NUMBER**	**952**	**50**	**7**	**764**	**133**	**5**	**-**
	PERCENT	**100**	**5**		**80**	**14**	**1**	**-**
GUJRAT	NUMBER	463	28	6	388	43	4	-
	PERCENT	100	6		84	9	1	-
KHARIAN	NUMBER	395	18	6	332	45	-	-
	PERCENT	100	5		84	11	-	-
SARAI ALAMGIR	NUMBER	94	4	12	44	45	1	-
	PERCENT	100	4		47	48	1	-
HAFIZABAD DISTRICT	**NUMBER**	**381**	**31**	**7**	**277**	**72**	**1**	**-**
	PERCENT	**100**	**8**		**73**	**19**	*****	**-**
HAFIZABAD	NUMBER	189	16	7	139	34	-	-
	PERCENT	100	8		74	18	-	-
PINDI BHATTIAN	NUMBER	192	15	8	138	38	1	-
	PERCENT	100	8		72	20	1	-
MANDI BAHAUDDIN DISTRICT	**NUMBER**	**397**	**50**	**8**	**277**	**64**	**6**	**-**
	PERCENT	**100**	**13**		**70**	**16**	**2**	**-**
MALAKWAL	NUMBER	82	16	9	48	15	3	-
	PERCENT	100	20		59	18	4	-
MANDI BAHAUDDIN	NUMBER	104	11	10	58	33	2	-
	PERCENT	100	11		56	32	2	-
PHALIA	NUMBER	211	23	7	171	16	1	-
	PERCENT	100	11		81	8	*	-
NAROWAL DISTRICT	**NUMBER**	**1146**	**40**	**7**	**919**	**186**	**1**	**-**
	PERCENT	**100**	**3**		**80**	**16**	*****	**-**
NAROWAL	NUMBER	336	15	6	288	33	-	-
	PERCENT	100	4		86	10	-	-
SHAKARGARH	NUMBER	511	15	8	371	124	1	-
	PERCENT	100	3		73	24	*	-
ZAFARWAL	NUMBER	299	10	6	260	29	-	-
	PERCENT	100	3		87	10	-	-
SIALKOT DISTRICT	**NUMBER**	**1404**	**92**	**7**	**1120**	**157**	**34**	**1**
	PERCENT	**100**	**7**		**80**	**11**	**2**	*****
DASKA TEHSIL	NUMBER	244	21	6	187	36	-	-
	PERCENT	100	9		77	15	-	-
PASROOR TEHSIL	NUMBER	543	27	6	466	43	7	-
	PERCENT	100	5		86	8	1	-
SAMBRIAL TEHSIL	NUMBER	143	6	8	104	32	-	1
	PERCENT	100	4		73	22	-	1
SIALKOT TEHSIL	NUMBER	474	38	7	363	46	27	-
	PERCENT	100	8		77	10	6	-
LAHORE DIVISION	**NUMBER**	**1566**	**174**	**10**	**1099**	**285**	**5**	**3**
	PERCENT	**100**	**11**		**70**	**18**	**0**	**0**
KASUR DISTRICT	**NUMBER**	**601**	**74**	**7**	**444**	**79**	**2**	**2**
	PERCENT	**100**	**12**		**74**	**13**	*****	*****
CHUNIAN	NUMBER	178	13	9	129	34	1	1
	PERCENT	100	7		72	19	1	1

TABLE 6.8 : MOUZAS REPORTING AGRICULTURAL MACHINERY REPAIRING WORKSHOP

ADMINSTRATIVE UNIT		RURAL POPULATED MOUZAS	MOUZAS REPORTING AGRICULTURAL MACHINERY REPAIRING WORKSHOP	AVERAGE DISTANCE	MOUZAS BY DISTANCE (IN KM) FROM FACILITY OF AGRICULTURAL MACHINERY WORKSHOP			
					1-10	11-25	26-50	51 AND ABOVE
1		2	3	4	5	6	7	8
KASUR	NUMBER	223	37	7	165	20	-	1
	PERCENT	100	17		74	9	-	*
KOT RADHA KISHON	NUMBER	69	11	7	52	6	-	-
	PERCENT	100	16		75	9	-	-
PATTOKI	NUMBER	131	13	7	98	19	1	-
	PERCENT	100	10		75	15	1	-
NANKANA SAHIB DISTRICT	**NUMBER**	**385**	**25**	**8**	**285**	**72**	**3**	**-**
	PERCENT	**100**	**6**		**74**	**19**	**1**	**-**
NANKANA SAHIB	NUMBER	313	17	8	229	64	3	-
	PERCENT	100	5		73	20	1	-
SANGLA HILL	NUMBER	39	6	7	28	5	-	-
	PERCENT	100	15		72	13	-	-
SHAH KOT	NUMBER	33	2	7	28	3	-	-
	PERCENT	100	6		85	9	-	-
SHEIKHUPURA DISTRICT	**NUMBER**	**580**	**75**	**8**	**370**	**134**	**-**	**1**
	PERCENT	**100**	**13**		**64**	**23**	**-**	*****
FEROZE WALA	NUMBER	83	17	9	44	22	-	-
	PERCENT	100	20		53	27	-	-
MURIDKE	NUMBER	181	14	8	122	45	-	-
	PERCENT	100	8		67	25	-	-
SAFDARABAD	NUMBER	50	2	7	44	4	-	-
	PERCENT	100	4		88	8	-	-
SHARAK PUR	NUMBER	110	5	9	79	25	-	1
	PERCENT	100	5		72	23	-	1
SHEIKHUPRA	NUMBER	156	37	9	81	38	-	-
	PERCENT	100	24		52	24	-	-
MULTAN DIVISION	**NUMBER**	**2344**	**354**	**10**	**1584**	**387**	**18**	**1**
	PERCENT	**100**	**15**		**68**	**17**	**1**	**0**
KHANEWAL DISTRICT	**NUMBER**	**655**	**81**	**8**	**460**	**107**	**6**	**1**
	PERCENT	**100**	**12**		**70**	**16**	**1**	*****
JAHANIAN	NUMBER	86	12	10	47	26	1	-
	PERCENT	100	14		55	30	1	-
KABIRWALA	NUMBER	255	38	7	188	26	2	1
	PERCENT	100	15		74	10	1	*
KHANEWAL	NUMBER	146	19	7	106	21	-	-
	PERCENT	100	13		73	14	-	-
MIAN CHANNU	NUMBER	168	12	8	119	34	3	-
	PERCENT	100	7		71	20	2	-
LODHRAN DISTRICT	**NUMBER**	**425**	**74**	**8**	**270**	**79**	**2**	**-**
	PERCENT	**100**	**17**		**64**	**19**	*****	**-**
DUNYAPUR	NUMBER	183	20	8	124	39	-	-
	PERCENT	100	11		68	21	-	-
KAHROR PACCA	NUMBER	101	23	8	58	19	1	-
	PERCENT	100	23		57	19	1	-
LODHRAN	NUMBER	141	31	8	88	21	1	-
	PERCENT	100	22		62	15	1	-
MULTAN DISTRICT	**NUMBER**	**505**	**120**	**7**	**321**	**61**	**3**	**-**
	PERCENT	**100**	**24**		**64**	**12**	**1**	**-**

TABLE 6.8 : MOUZAS REPORTING AGRICULTURAL MACHINERY REPAIRING WORKSHOP

ADMINSTRATIVE UNIT		RURAL POPULATED MOUZAS	MOUZAS REPORTING AGRICULTURAL MACHINERY REPAIRING WORKSHOP	AVERAGE DISTANCE	MOUZAS BY DISTANCE (IN KM) FROM FACILITY OF AGRICULTURAL MACHINERY WORKSHOP			
					1-10	11-25	26-50	51 AND ABOVE
1		2	3	4	5	6	7	8
JALALPUR PIRWALA	NUMBER	109	24	8	62	23	-	-
	PERCENT	100	22		57	21	-	-
MULTAN CITY	NUMBER	33	13	8	16	4	-	-
	PERCENT	100	39		48	12	-	-
MULTAN SADDAR	NUMBER	278	61	7	190	25	2	-
	PERCENT	100	22		68	9	1	-
SHUJABAD	NUMBER	85	22	7	53	9	1	-
	PERCENT	100	26		62	11	1	-
VEHARI DISTRICT	**NUMBER**	**759**	**79**	**8**	**533**	**140**	**7**	**-**
	PERCENT	**100**	**10**		**70**	**18**	**1**	**-**
BUREWALA	NUMBER	226	23	8	157	43	3	-
	PERCENT	100	10		69	19	1	-
MAILSI	NUMBER	301	34	8	214	49	4	-
	PERCENT	100	11		71	16	1	-
VEHARI	NUMBER	232	22	7	162	48	-	-
	PERCENT	100	9		70	21	-	-
RAWALPINDI DIVISION	**NUMBER**	**2306**	**131**	**10**	**1299**	**640**	**191**	**45**
	PERCENT	**100**	**6**		**56**	**28**	**8**	**2**
ATTOCK DISTRICT	**NUMBER**	**405**	**27**	**12**	**215**	**128**	**30**	**5**
	PERCENT	**100**	**7**		**53**	**32**	**7**	**1**
ATTOCK	NUMBER	41	3	13	15	21	2	-
	PERCENT	100	7		37	51	5	-
FATEH JANG	NUMBER	108	6	14	42	48	12	-
	PERCENT	100	6		39	44	11	-
HASAN ABDAL	NUMBER	44	1	7	35	7	1	-
	PERCENT	100	2		80	16	2	-
HAZRO	NUMBER	74	2	6	64	8	-	-
	PERCENT	100	3		86	11	-	-
JAND	NUMBER	65	8	18	27	18	7	5
	PERCENT	100	12		42	28	11	8
PINDI GHEB	NUMBER	73	7	14	32	26	8	-
	PERCENT	100	10		44	36	11	-
CHAKWAL DISTRICT	**NUMBER**	**398**	**31**	**16**	**178**	**121**	**61**	**7**
	PERCENT	**100**	**8**		**45**	**30**	**15**	**2**
CHAKWAL	NUMBER	225	16	13	113	74	21	1
	PERCENT	100	7		50	33	9	*
CHOA SAIDAN SHAH	NUMBER	42	1	15	25	10	3	3
	PERCENT	100	2		60	24	7	7
KALLAR KAHAR	NUMBER	49	1	30	9	12	24	3
	PERCENT	100	2		18	24	49	6
LAWA	NUMBER	17	3	15	7	5	2	-
	PERCENT	100	18		41	29	12	-
TALA GANG	NUMBER	65	10	15	24	20	11	-
	PERCENT	100	15		37	31	17	-
JHELUM DISTRICT	**NUMBER**	**526**	**23**	**11**	**327**	**127**	**48**	**1**
	PERCENT	**100**	**4**		**62**	**24**	**9**	*****
DINA	NUMBER	122	-	8	87	33	2	-
	PERCENT	100	-		71	27	2	-

TABLE 6.8 : MOUZAS REPORTING AGRICULTURAL MACHINERY REPAIRING WORKSHOP

ADMINSTRATIVE UNIT		RURAL POPULATED MOUZAS	MOUZAS REPORTING AGRICULTURAL MACHINERY REPAIRING WORKSHOP	AVERAGE DISTANCE	MOUZAS BY DISTANCE (IN KM) FROM FACILITY OF AGRICULTURAL MACHINERY WORKSHOP			
					1-10	11-25	26-50	51 AND ABOVE
1		2	3	4	5	6	7	8
JHELUM	NUMBER	140	7	8	109	19	5	-
	PERCENT	100	5		78	14	4	-
PIND DADAN KHAN	NUMBER	118	9	9	80	23	6	-
	PERCENT	100	8		68	19	5	-
SOHAWA	NUMBER	146	7	18	51	52	35	1
	PERCENT	100	5		35	36	24	1
RAWALPINDI DISTRICT	**NUMBER**	**977**	**50**	**13**	**579**	**264**	**52**	**32**
	PERCENT	**100**	**5**		**59**	**27**	**5**	**3**
GUJAR KHAN	NUMBER	368	16	9	237	108	7	-
	PERCENT	100	4		64	29	2	-
KAHUTA	NUMBER	122	-	14	55	59	8	-
	PERCENT	100	-		45	48	7	-
KALLAR SAYADDAN	NUMBER	87	5	10	61	19	2	-
	PERCENT	100	6		70	22	2	-
KOTLI SATTIAN	NUMBER	32	1	58	1	-	14	16
	PERCENT	100	3		3	-	44	50
MURREE	NUMBER	33	-	54	4	4	9	16
	PERCENT	100	-		12	12	27	48
RAWALPINDI	NUMBER	298	25	10	200	61	12	-
	PERCENT	100	8		67	20	4	-
TAXILA	NUMBER	37	3	9	21	13	-	-
	PERCENT	100	8		57	35	-	-
SAHIWAL DIVISION	**NUMBER**	**1916**	**193**	**10**	**1289**	**408**	**25**	**1**
	PERCENT	**100**	**10**		**67**	**21**	**1**	**0**
OKARA DISTRICT	**NUMBER**	**854**	**66**	**9**	**570**	**204**	**13**	**1**
	PERCENT	**100**	**8**		**67**	**24**	**2**	*****
DEPALPUR	NUMBER	505	38	9	308	152	6	1
	PERCENT	100	8		61	30	1	*
OKARA	NUMBER	223	22	8	167	29	5	-
	PERCENT	100	10		75	13	2	-
RENALA KHURD	NUMBER	126	6	9	95	23	2	-
	PERCENT	100	5		75	18	2	-
PAKPATTAN DISTRICT	**NUMBER**	**553**	**68**	**8**	**367**	**108**	**10**	**-**
	PERCENT	**100**	**12**		**66**	**20**	**2**	**-**
ARIF WALA	NUMBER	245	25	9	153	59	8	-
	PERCENT	100	10		62	24	3	-
PAKPATTAN	NUMBER	308	43	7	214	49	2	-
	PERCENT	100	14		69	16	1	-
SAHIWAL DISTRICT	**NUMBER**	**509**	**59**	**8**	**352**	**96**	**2**	**-**
	PERCENT	**100**	**12**		**69**	**19**	*****	**-**
CHICHAWATNI	NUMBER	236	32	8	161	42	1	-
	PERCENT	100	14		68	18	*	-
SAHIWAL	NUMBER	273	27	8	191	54	1	-
	PERCENT	100	10		70	20	*	-
SARGODHA DIVISION	**NUMBER**	**1759**	**177**	**10**	**1030**	**445**	**92**	**15**
	PERCENT	**100**	**10**		**59**	**25**	**5**	**1**
BHAKKAR DISTRICT	**NUMBER**	**516**	**58**	**11**	**301**	**130**	**25**	**2**
	PERCENT	**100**	**11**		**58**	**25**	**5**	*****

TABLE 6.8 : MOUZAS REPORTING AGRICULTURAL MACHINERY REPAIRING WORKSHOP

ADMINSTRATIVE UNIT		RURAL POPULATED MOUZAS	MOUZAS REPORTING AGRICULTURAL MACHINERY REPAIRING WORKSHOP	AVERAGE DISTANCE	MOUZAS BY DISTANCE (IN KM) FROM FACILITY OF AGRICULTURAL MACHINERY WORKSHOP			
					1-10	11-25	26-50	51 AND ABOVE
1		2	3	4	5	6	7	8
BHAKKAR TEHSIL	NUMBER	217	26	8	157	32	2	-
	PERCENT	100	12		72	15	1	-
DARYA KHAN TEHSIL	NUMBER	103	9	11	56	35	3	-
	PERCENT	100	9		54	34	3	-
KALUR KOT TEHSIL	NUMBER	92	12	13	49	20	11	-
	PERCENT	100	13		53	22	12	-
MANKERA TEHSIL	NUMBER	104	11	15	39	43	9	2
	PERCENT	100	11		38	41	9	2
KHUSHAB DISTRICT	**NUMBER**	**252**	**16**	**18**	**97**	**88**	**42**	**9**
	PERCENT	**100**	**6**		**38**	**35**	**17**	**4**
KHUSHAB	NUMBER	100	8	12	56	29	7	-
	PERCENT	100	8		56	29	7	-
NOORPUR	NUMBER	71	3	22	18	36	7	7
	PERCENT	100	4		25	51	10	10
NOWSHERA	NUMBER	28	5	16	11	9	1	2
	PERCENT	100	18		39	32	4	7
QUAIDABAD	NUMBER	53	-	22	12	14	27	-
	PERCENT	100	-		23	26	51	-
MIANWALI DISTRICT	**NUMBER**	**210**	**24**	**11**	**119**	**56**	**10**	**1**
	PERCENT	**100**	**11**		**57**	**27**	**5**	*****
ISA KHEL	NUMBER	56	6	9	38	10	2	-
	PERCENT	100	11		68	18	4	-
MAINWALI	NUMBER	83	12	12	42	25	3	1
	PERCENT	100	14		51	30	4	1
PIPLAN	NUMBER	71	6	12	39	21	5	-
	PERCENT	100	8		55	30	7	-
SARGODHA DISTRICT	**NUMBER**	**781**	**79**	**9**	**513**	**171**	**15**	**3**
	PERCENT	**100**	**10**		**66**	**22**	**2**	*****
BHALWAL	NUMBER	53	4	13	38	10	-	1
	PERCENT	100	8		72	19	-	2
BHERA	NUMBER	100	5	7	80	14	1	-
	PERCENT	100	5		80	14	1	-
KOT MOMIN	NUMBER	106	11	9	72	19	4	-
	PERCENT	100	10		68	18	4	-
SAHIWAL	NUMBER	140	8	8	103	27	1	1
	PERCENT	100	6		74	19	1	1
SARGODHA	NUMBER	193	31	11	97	59	5	1
	PERCENT	100	16		50	31	3	1
SHAHPUR	NUMBER	100	11	7	72	17	-	-
	PERCENT	100	11		72	17	-	-
SILLANWALI	NUMBER	89	9	10	51	25	4	-
	PERCENT	100	10		57	28	4	-

TABLE 6.9: MOUZAS REPORTING FACILITIES OF DIESEL / PETROL PUMP/ DEPOT / AGENCY AND CNG / LPG

ADMINISTRATIVE UNIT	TYPE OF FACILITY		RURAL POPULATED MOUZAS	MOUZAS WITH FACILITY	AVERAGE DISTANCE	MOUZAS BY DISTANCE (IN KM) FROM FACILITY			
						1-10	11-25	26-50	51 AND ABOVE
1	2		3	4	5	6	7	8	9
ISLAMABAD	**DIESEL/PETROL PUMP/ DEPOT/AGENCY**	**NUMBER**	**84**	**21**	**6**	**50**	**13**	**-**	**-**
		PERCENT	**100**	**25**		**60**	**15**	**-**	**-**
	CNG/LPG	**NUMBER**	**84**	**26**	**7**	**49**	**8**	**-**	**1**
		PERCENT	**100**	**31**		**58**	**10**	**-**	**1**
PUNJAB	**DIESEL/PETROL PUMP/ DEPOT/AGENCY**	**NUMBER**	**23130**	**6599**	**6**	**14537**	**1634**	**296**	**64**
		PERCENT	**100**	**29**		**63**	**7**	**1**	*****
	CNG/LPG	**NUMBER**	**23130**	**2000**	**15**	**11024**	**6924**	**2489**	**693**
		PERCENT	**100**	**9**		**48**	**30**	**11**	**3**
BAHAWALPUR DIVISION	**DIESEL/PETROL PUMP/ DEPOT/AGENCY**	**NUMBER**	**3119**	**888**	**6**	**1915**	**293**	**20**	**3**
		PERCENT	**100**	**28**		**61**	**9**	**1**	**0**
	CNG/LPG	**NUMBER**	**3119**	**151**	**15**	**1153**	**1162**	**555**	**98**
		PERCENT	**100**	**5**		**37**	**37**	**18**	**3**
BAHAWALNAGAR DISTRICT	**DIESEL/PETROL PUMP/ DEPOT/AGENCY**	**NUMBER**	**1043**	**307**	**6**	**626**	**105**	**3**	**2**
		PERCENT	**100**	**29**		**60**	**10**	*****	*****
	CNG/LPG	**NUMBER**	**1043**	**72**	**20**	**359**	**402**	**170**	**40**
		PERCENT	**100**	**7**		**34**	**39**	**16**	**4**
BAHAWALNAGAR	DIESEL/PETROL PUMP/ DEPOT/AGENCY	NUMBER	235	90	6	132	11	2	-
		PERCENT	100	38		56	5	1	-
	CNG/LPG	NUMBER	235	10	21	51	102	69	3
		PERCENT	100	4		22	43	29	1
CHISHTIAN	DIESEL/PETROL PUMP/ DEPOT/AGENCY	NUMBER	212	92	5	117	2	-	1
		PERCENT	100	43		55	1	-	*
	CNG/LPG	NUMBER	212	16	13	91	99	6	-
		PERCENT	100	8		43	47	3	-
FORT ABBAS	DIESEL/PETROL PUMP/ DEPOT/AGENCY	NUMBER	169	29	7	104	35	-	1
		PERCENT	100	17		62	21	-	1
	CNG/LPG	NUMBER	169	19	26	47	66	22	15
		PERCENT	100	11		28	39	13	9
HAROONABAD	DIESEL/PETROL PUMP/ DEPOT/AGENCY	NUMBER	175	26	6	132	17	-	-
		PERCENT	100	15		75	10	-	-
	CNG/LPG	NUMBER	175	6	17	88	54	18	9
		PERCENT	100	3		50	31	10	5
MINCHINABAD	DIESEL/PETROL PUMP/ DEPOT/AGENCY	NUMBER	252	70	7	141	40	1	-
		PERCENT	100	28		56	16	*	-
	CNG/LPG	NUMBER	252	21	22	82	81	55	13
		PERCENT	100	8		33	32	22	5
BAHAWALPUR DISTRICT	**DIESEL/PETROL PUMP/ DEPOT/AGENCY**	**NUMBER**	**651**	**226**	**5**	**405**	**19**	**1**	**-**
		PERCENT	**100**	**35**		**62**	**3**	*****	**-**
	CNG/LPG	**NUMBER**	**651**	**34**	**19**	**266**	**204**	**136**	**11**
		PERCENT	**100**	**5**		**41**	**31**	**21**	**2**
AHMADPUR EAST	DIESEL/PETROL PUMP/ DEPOT/AGENCY	NUMBER	186	58	6	119	8	1	-
		PERCENT	100	31		64	4	1	-
	CNG/LPG	NUMBER	186	10	14	108	50	16	2
		PERCENT	100	5		58	27	9	1
BAHAWALPUR SADDAR	DIESEL/PETROL PUMP/ DEPOT/AGENCY	NUMBER	114	40	5	72	2	-	-
		PERCENT	100	35		63	2	-	-
	CNG/LPG	NUMBER	114	14	12	62	28	10	-
		PERCENT	100	12		54	25	9	-
HASILPUR	DIESEL/PETROL PUMP/ DEPOT/AGENCY	NUMBER	106	41	4	62	3	-	-
		PERCENT	100	39		58	3	-	-
	CNG/LPG	NUMBER	106	1	17	40	41	24	-
		PERCENT	100	1		38	39	23	-
KHAIRPUR TAMEWALI	DIESEL/PETROL PUMP/ DEPOT/AGENCY	NUMBER	105	45	5	57	3	-	-
		PERCENT	100	43		54	3	-	-
	CNG/LPG	NUMBER	105	6	36	7	21	64	7
		PERCENT	100	6		7	20	61	7
YAZMAN	DIESEL/PETROL PUMP/ DEPOT/AGENCY	NUMBER	140	42	5	95	3	-	-
		PERCENT	100	30		68	2	-	-
	CNG/LPG	NUMBER	140	3	18	49	64	22	2
		PERCENT	100	2		35	46	16	1
CHOLISTAN	**DIESEL/PETROL PUMP/ DEPOT/AGENCY**	**NUMBER**	**323**	**35**	**11**	**198**	**77**	**12**	**1**
		PERCENT	**100**	**11**		**61**	**24**	**4**	*****

TABLE 6.9: MOUZAS REPORTING FACILITIES OF DIESEL / PETROL PUMP/ DEPOT / AGENCY AND CNG / LPG

ADMINISTRATIVE UNIT	TYPE OF FACILITY		RURAL POPULATED MOUZAS	MOUZAS WITH FACILITY	AVERAGE DISTANCE	MOUZAS BY DISTANCE (IN KM) FROM FACILITY			
						1-10	11-25	26-50	51 AND ABOVE
1	2		3	4	5	6	7	8	9
	CNG/LPG	**NUMBER**	**323**	**1**	**29**	**41**	**170**	**79**	**32**
		PERCENT	**100**	*****		**13**	**53**	**24**	**10**
FORT ABBAS	DIESEL/PETROL PUMP/ DEPOT/AGENCY	NUMBER	46	2	9	28	16	-	-
		PERCENT	100	4		61	35	-	-
	CNG/LPG	NUMBER	46	-	65	5	12	1	28
		PERCENT	100	-		11	26	2	61
LIAQUATPUR	DIESEL/PETROL PUMP/ DEPOT/AGENCY	NUMBER	133	5	10	93	28	7	-
		PERCENT	100	4		70	21	5	-
	CNG/LPG	NUMBER	133	-	24	3	85	45	-
		PERCENT	100	-		2	64	34	-
YAZMAN	DIESEL/PETROL PUMP/ DEPOT/AGENCY	NUMBER	144	28	12	77	33	5	1
		PERCENT	100	19		53	23	3	1
	CNG/LPG	NUMBER	144	1	22	33	73	33	4
		PERCENT	100	1		23	51	23	3
RAHIM YAR KHAN DISTRICT	**DIESEL/PETROL PUMP/ DEPOT/AGENCY**	**NUMBER**	**1102**	**320**	**6**	**686**	**92**	**4**	**-**
		PERCENT	**100**	**29**		**62**	**8**	*****	**-**
	CNG/LPG	**NUMBER**	**1102**	**44**	**16**	**487**	**386**	**170**	**15**
		PERCENT	**100**	**4**		**44**	**35**	**15**	**1**
KHANPUR	DIESEL/PETROL PUMP/ DEPOT/AGENCY	NUMBER	252	73	5	165	13	1	-
		PERCENT	100	29		65	5	*	-
	CNG/LPG	NUMBER	252	10	13	127	93	22	-
		PERCENT	100	4		50	37	9	-
LIAQUATPUR	DIESEL/PETROL PUMP/ DEPOT/AGENCY	NUMBER	235	69	6	142	21	3	-
		PERCENT	100	29		60	9	1	-
	CNG/LPG	NUMBER	235	6	13	120	86	22	1
		PERCENT	100	3		51	37	9	*
RAHIM YAR KHAN	DIESEL/PETROL PUMP/ DEPOT/AGENCY	NUMBER	304	98	6	187	19	-	-
		PERCENT	100	32		62	6	-	-
	CNG/LPG	NUMBER	304	15	18	119	104	61	5
		PERCENT	100	5		39	34	20	2
SADIQABAD	DIESEL/PETROL PUMP/ DEPOT/AGENCY	NUMBER	311	80	7	192	39	-	-
		PERCENT	100	26		62	13	-	-
	CNG/LPG	NUMBER	311	13	18	121	103	65	9
		PERCENT	100	4		39	33	21	3
D.G.KHAN DIVISION	**DIESEL/PETROL PUMP/ DEPOT/AGENCY**	**NUMBER**	**2770**	**1001**	**6**	**1231**	**308**	**187**	**43**
		PERCENT	**100**	**36**		**44**	**11**	**7**	**2**
	CNG/LPG	**NUMBER**	**2770**	**150**	**15**	**1010**	**809**	**496**	**305**
		PERCENT	**100**	**5**		**36**	**29**	**18**	**11**
DERA GHAZI KHAN DISTRICT	**DIESEL/PETROL PUMP/ DEPOT/AGENCY**	**NUMBER**	**772**	**183**	**19**	**281**	**124**	**156**	**28**
		PERCENT	**100**	**24**		**36**	**16**	**20**	**4**
	CNG/LPG	**NUMBER**	**772**	**35**	**35**	**184**	**174**	**199**	**180**
		PERCENT	**100**	**5**		**24**	**23**	**26**	**23**
DE-EXCLUDED AREA D.G KHAN	DIESEL/PETROL PUMP/ DEPOT/AGENCY	NUMBER	330	6	28	66	80	151	27
		PERCENT	100	2		20	24	46	8
	CNG/LPG	NUMBER	330	3	56	10	35	121	161
		PERCENT	100	1		3	11	37	49
DERA GHAZI KHAN	DIESEL/PETROL PUMP/ DEPOT/AGENCY	NUMBER	158	62	6	88	8	-	-
		PERCENT	100	39		56	5	-	-
	CNG/LPG	NUMBER	158	13	11	87	51	7	-
		PERCENT	100	8		55	32	4	-
KOT CHHUTTA	DIESEL/PETROL PUMP/ DEPOT/AGENCY	NUMBER	100	54	7	39	7	-	-
		PERCENT	100	54		39	7	-	-
	CNG/LPG	NUMBER	100	15	18	34	26	25	-
		PERCENT	100	15		34	26	25	-
TAUNSA	DIESEL/PETROL PUMP/ DEPOT/AGENCY	NUMBER	184	61	10	88	29	5	1
		PERCENT	100	33		48	16	3	1
	CNG/LPG	NUMBER	184	4	25	53	62	46	19
		PERCENT	100	2		29	34	25	10
LAYYAH DISTRICT	**DIESEL/PETROL PUMP/ DEPOT/AGENCY**	**NUMBER**	**651**	**274**	**7**	**329**	**38**	**7**	**3**
		PERCENT	**100**	**42**		**51**	**6**	**1**	*****
	CNG/LPG	**NUMBER**	**651**	**37**	**18**	**285**	**191**	**108**	**30**
		PERCENT	**100**	**6**		**44**	**29**	**17**	**5**

TABLE 6.9: MOUZAS REPORTING FACILITIES OF DIESEL / PETROL PUMP/ DEPOT / AGENCY AND CNG / LPG

ADMINISTRATIVE UNIT	TYPE OF FACILITY		RURAL POPULATED MOUZAS	MOUZAS WITH FACILITY	AVERAGE DISTANCE	MOUZAS BY DISTANCE (IN KM) FROM FACILITY			
						1-10	11-25	26-50	51 AND ABOVE
1	2		3	4	5	6	7	8	9
CHOUBARA	DIESEL/PETROL PUMP/ DEPOT/AGENCY	NUMBER	120	29	7	82	4	4	1
		PERCENT	100	24		68	3	3	1
	CNG/LPG	NUMBER	120	3	32	41	25	27	24
		PERCENT	100	3		34	21	23	20
KAROR LAL ESAN	DIESEL/PETROL PUMP/ DEPOT/AGENCY	NUMBER	225	113	6	99	10	2	1
		PERCENT	100	50		44	4	1	*
	CNG/LPG	NUMBER	225	21	15	96	75	32	1
		PERCENT	100	9		43	33	14	*
LAYYAH	DIESEL/PETROL PUMP/ DEPOT/AGENCY	NUMBER	306	132	8	148	24	1	1
		PERCENT	100	43		48	8	*	*
	CNG/LPG	NUMBER	306	13	16	148	91	49	5
		PERCENT	100	4		48	30	16	2
MUZAFFARGARH DISTRICT	**DIESEL/PETROL PUMP/ DEPOT/AGENCY**	**NUMBER**	**891**	**388**	**8**	**415**	**76**	**11**	**1**
		PERCENT	**100**	**44**		**47**	**9**	**1**	*****
	CNG/LPG	**NUMBER**	**891**	**51**	**17**	**388**	**290**	**131**	**31**
		PERCENT	**100**	**6**		**44**	**33**	**15**	**3**
ALIPUR	DIESEL/PETROL PUMP/ DEPOT/AGENCY	NUMBER	97	36	10	45	13	3	-
		PERCENT	100	37		46	13	3	-
	CNG/LPG	NUMBER	97	10	23	34	24	22	7
		PERCENT	100	10		35	25	23	7
JATOI	DIESEL/PETROL PUMP/ DEPOT/AGENCY	NUMBER	73	34	8	30	8	1	-
		PERCENT	100	47		41	11	1	-
	CNG/LPG	NUMBER	73	4	21	44	11	4	10
		PERCENT	100	5		60	15	5	14
KOT ADDU	DIESEL/PETROL PUMP/ DEPOT/AGENCY	NUMBER	316	156	7	140	15	5	-
		PERCENT	100	49		44	5	2	-
	CNG/LPG	NUMBER	316	20	15	128	125	42	1
		PERCENT	100	6		41	40	13	*
MUZAFFARGARH	DIESEL/PETROL PUMP/ DEPOT/AGENCY	NUMBER	405	162	8	200	40	2	1
		PERCENT	100	40		49	10	*	*
	CNG/LPG	NUMBER	405	17	17	182	130	63	13
		PERCENT	100	4		45	32	16	3
RAJANPUR DISTRICT	**DIESEL/PETROL PUMP/ DEPOT/AGENCY**	**NUMBER**	**456**	**156**	**12**	**206**	**70**	**13**	**11**
		PERCENT	**100**	**34**		**45**	**15**	**3**	**2**
	CNG/LPG	**NUMBER**	**456**	**27**	**28**	**153**	**154**	**58**	**64**
		PERCENT	**100**	**6**		**34**	**34**	**13**	**14**
DE-EXCLUDED AREA RAJANPUR	DIESEL/PETROL PUMP/ DEPOT/AGENCY	NUMBER	22	-	52	-	4	8	10
		PERCENT	100	-		-	18	36	45
	CNG/LPG	NUMBER	22	-	66	-	4	7	11
		PERCENT	100	-		-	18	32	50
JAMPUR	DIESEL/PETROL PUMP/ DEPOT/AGENCY	NUMBER	164	61	9	69	32	2	-
		PERCENT	100	37		42	20	1	-
	CNG/LPG	NUMBER	164	18	26	62	37	25	22
		PERCENT	100	11		38	23	15	13
RAJANPUR	DIESEL/PETROL PUMP/ DEPOT/AGENCY	NUMBER	199	74	8	104	19	1	1
		PERCENT	100	37		52	10	1	1
	CNG/LPG	NUMBER	199	7	26	77	90	4	21
		PERCENT	100	4		39	45	2	11
ROJHAN	DIESEL/PETROL PUMP/ DEPOT/AGENCY	NUMBER	71	21	11	33	15	2	-
		PERCENT	100	30		46	21	3	-
	CNG/LPG	NUMBER	71	2	30	14	23	22	10
		PERCENT	100	3		20	32	31	14
FAISALABAD DIVISION	**DIESEL/PETROL PUMP/ DEPOT/AGENCY**	**NUMBER**	**2321**	**726**	**6**	**1449**	**131**	**13**	**2**
		PERCENT	**100**	**31**		**62**	**6**	**1**	**0**
	CNG/LPG	**NUMBER**	**2321**	**182**	**15**	**1046**	**759**	**277**	**57**
		PERCENT	**100**	**8**		**45**	**33**	**12**	**2**
CHINIOT DISTRICT	**DIESEL/PETROL PUMP/ DEPOT/AGENCY**	**NUMBER**	**339**	**72**	**6**	**235**	**32**	**-**	**-**
		PERCENT	**100**	**21**		**69**	**9**	**-**	**-**
	CNG/LPG	**NUMBER**	**339**	**11**	**17**	**102**	**160**	**64**	**2**
		PERCENT	**100**	**3**		**30**	**47**	**19**	**1**
BHAWANA	DIESEL/PETROL PUMP/ DEPOT/AGENCY	NUMBER	104	16	7	74	14	-	-
		PERCENT	100	15		71	13	-	-

TABLE 6.9: MOUZAS REPORTING FACILITIES OF DIESEL / PETROL PUMP/ DEPOT / AGENCY AND CNG / LPG

ADMINISTRATIVE UNIT	TYPE OF FACILITY		RURAL POPULATED MOUZAS	MOUZAS WITH FACILITY	AVERAGE DISTANCE	MOUZAS BY DISTANCE (IN KM) FROM FACILITY			
						1-10	11-25	26-50	51 AND ABOVE
1	2		3	4	5	6	7	8	9
	CNG/LPG	NUMBER	104	3	23	20	41	38	2
		PERCENT	100	3		19	39	37	2
CHINIOT	DIESEL/PETROL PUMP/ DEPOT/AGENCY	NUMBER	108	20	6	80	8	-	-
		PERCENT	100	19		74	7	-	-
	CNG/LPG	NUMBER	108	1	15	37	60	10	-
		PERCENT	100	1		34	56	9	-
LALIAN	DIESEL/PETROL PUMP/ DEPOT/AGENCY	NUMBER	127	36	6	81	10	-	-
		PERCENT	100	28		64	8	-	-
	CNG/LPG	NUMBER	127	7	15	45	59	16	-
		PERCENT	100	6		35	46	13	-
FAISALABAD DISTRICT	**DIESEL/PETROL PUMP/ DEPOT/AGENCY**	**NUMBER**	**782**	**224**	**6**	**510**	**44**	**2**	**2**
		PERCENT	**100**	**29**		**65**	**6**	*****	*****
	CNG/LPG	**NUMBER**	**782**	**81**	**12**	**387**	**268**	**45**	**1**
		PERCENT	**100**	**10**		**49**	**34**	**6**	*****
CHAK JHUMRA	DIESEL/PETROL PUMP/ DEPOT/AGENCY	NUMBER	65	33	6	31	1	-	-
		PERCENT	100	51		48	2	-	-
	CNG/LPG	NUMBER	65	2	11	39	23	1	-
		PERCENT	100	3		60	35	2	-
FAISALABAD CITY	DIESEL/PETROL PUMP/ DEPOT/AGENCY	NUMBER	2	1	6	1	-	-	-
		PERCENT	100	50		50	-	-	-
	CNG/LPG	NUMBER	2	1	6	1	-	-	-
		PERCENT	100	50		50	-	-	-
FAISALABAD SADAR	DIESEL/PETROL PUMP/ DEPOT/AGENCY	NUMBER	171	63	5	106	1	-	1
		PERCENT	100	37		62	1	-	1
	CNG/LPG	NUMBER	171	29	10	101	35	6	-
		PERCENT	100	17		59	20	4	-
JARANWALA	DIESEL/PETROL PUMP/ DEPOT/AGENCY	NUMBER	259	61	5	189	9	-	-
		PERCENT	100	24		73	3	-	-
	CNG/LPG	NUMBER	259	14	14	100	119	26	-
		PERCENT	100	5		39	46	10	-
SAMMUNDRI	DIESEL/PETROL PUMP/ DEPOT/AGENCY	NUMBER	116	23	5	84	9	-	-
		PERCENT	100	20		72	8	-	-
	CNG/LPG	NUMBER	116	12	10	62	41	1	-
		PERCENT	100	10		53	35	1	-
TANDLIAN WALA	DIESEL/PETROL PUMP/ DEPOT/AGENCY	NUMBER	169	43	8	99	24	2	1
		PERCENT	100	25		59	14	1	1
	CNG/LPG	NUMBER	169	23	13	84	50	11	1
		PERCENT	100	14		50	30	7	1
JHANG DISTRICT	**DIESEL/PETROL PUMP/ DEPOT/AGENCY**	**NUMBER**	**668**	**256**	**6**	**365**	**37**	**10**	**-**
		PERCENT	**100**	**38**		**55**	**6**	**1**	**-**
	CNG/LPG	**NUMBER**	**668**	**47**	**24**	**231**	**176**	**161**	**53**
		PERCENT	**100**	**7**		**35**	**26**	**24**	**8**
18-HAZARI	DIESEL/PETROL PUMP/ DEPOT/AGENCY	NUMBER	102	36	6	59	7	-	-
		PERCENT	100	35		58	7	-	-
	CNG/LPG	NUMBER	102	7	30	28	25	22	20
		PERCENT	100	7		27	25	22	20
AHMADPUR SIAL	DIESEL/PETROL PUMP/ DEPOT/AGENCY	NUMBER	96	48	6	43	4	1	-
		PERCENT	100	50		45	4	1	-
	CNG/LPG	NUMBER	96	3	38	31	10	26	26
		PERCENT	100	3		32	10	27	27
JHANG	DIESEL/PETROL PUMP/ DEPOT/AGENCY	NUMBER	352	125	6	210	17	-	-
		PERCENT	100	36		60	5	-	-
	CNG/LPG	NUMBER	352	23	20	136	95	91	7
		PERCENT	100	7		39	27	26	2
SHORKOT	DIESEL/PETROL PUMP/ DEPOT/AGENCY	NUMBER	118	47	9	53	9	9	-
		PERCENT	100	40		45	8	8	-
	CNG/LPG	NUMBER	118	14	17	36	46	22	-
		PERCENT	100	12		31	39	19	-
TOBA TEK SINGH DISTRICT	**DIESEL/PETROL PUMP/ DEPOT/AGENCY**	**NUMBER**	**532**	**174**	**4**	**339**	**18**	**1**	**-**
		PERCENT	**100**	**33**		**64**	**3**	*****	**-**
	CNG/LPG	**NUMBER**	**532**	**43**	**10**	**326**	**155**	**7**	**1**
		PERCENT	**100**	**8**		**61**	**29**	**1**	*****

TABLE 6.9: MOUZAS REPORTING FACILITIES OF DIESEL / PETROL PUMP/ DEPOT / AGENCY AND CNG / LPG

ADMINISTRATIVE UNIT	TYPE OF FACILITY		RURAL POPULATED MOUZAS	MOUZAS WITH FACILITY	AVERAGE DISTANCE	MOUZAS BY DISTANCE (IN KM) FROM FACILITY			
						1-10	11-25	26-50	51 AND ABOVE
1	2		3	4	5	6	7	8	9
GOJRA	DIESEL/PETROL PUMP/ DEPOT/AGENCY	NUMBER	129	38	4	86	4	1	-
		PERCENT	100	29		67	3	1	-
	CNG/LPG	NUMBER	129	8	9	79	41	1	-
		PERCENT	100	6		61	32	1	-
KAMALIA	DIESEL/PETROL PUMP/ DEPOT/AGENCY	NUMBER	107	30	5	68	9	-	-
		PERCENT	100	28		64	8	-	-
	CNG/LPG	NUMBER	107	3	11	54	46	3	1
		PERCENT	100	3		50	43	3	1
PIRMAHAL	DIESEL/PETROL PUMP/ DEPOT/AGENCY	NUMBER	130	36	4	93	1	-	-
		PERCENT	100	28		72	1	-	-
	CNG/LPG	NUMBER	130	12	9	85	30	3	-
		PERCENT	100	9		65	23	2	-
TOBA TEK SINGH	DIESEL/PETROL PUMP/ DEPOT/AGENCY	NUMBER	166	70	5	92	4	-	-
		PERCENT	100	42		55	2	-	-
	CNG/LPG	NUMBER	166	20	8	108	38	-	-
		PERCENT	100	12		65	23	-	-
GUJRANWALA DIVISION	**DIESEL/PETROL PUMP/ DEPOT/AGENCY**	**NUMBER**	**5029**	**972**	**6**	**3922**	**131**	**2**	**2**
		PERCENT	**100**	**19**		**78**	**3**	**0**	**0**
	CNG/LPG	**NUMBER**	**5029**	**556**	**15**	**3292**	**968**	**205**	**8**
		PERCENT	**100**	**11**		**65**	**19**	**4**	**0**
GUJRANWALA DISTRICT	**DIESEL/PETROL PUMP/ DEPOT/AGENCY**	**NUMBER**	**749**	**188**	**5**	**533**	**26**	**2**	**-**
		PERCENT	**100**	**25**		**71**	**3**	*****	**-**
	CNG/LPG	**NUMBER**	**749**	**77**	**9**	**473**	**165**	**34**	**-**
		PERCENT	**100**	**10**		**63**	**22**	**5**	**-**
GUJRANWALA CITY	DIESEL/PETROL PUMP/ DEPOT/AGENCY	NUMBER	4	3	1	1	-	-	-
		PERCENT	100	75		25	-	-	-
	CNG/LPG	NUMBER	4	3	1	1	-	-	-
		PERCENT	100	75		25	-	-	-
GUJRANWALA SADDAR	DIESEL/PETROL PUMP/ DEPOT/AGENCY	NUMBER	168	41	5	123	4	-	-
		PERCENT	100	24		73	2	-	-
	CNG/LPG	NUMBER	168	25	7	122	17	4	-
		PERCENT	100	15		73	10	2	-
KAMOKE	DIESEL/PETROL PUMP/ DEPOT/AGENCY	NUMBER	167	28	5	129	8	2	-
		PERCENT	100	17		77	5	1	-
	CNG/LPG	NUMBER	167	10	11	95	41	21	-
		PERCENT	100	6		57	25	13	-
NOWSHERA VIRKAN	DIESEL/PETROL PUMP/ DEPOT/AGENCY	NUMBER	179	55	4	123	1	-	-
		PERCENT	100	31		69	1	-	-
	CNG/LPG	NUMBER	179	14	11	100	56	9	-
		PERCENT	100	8		56	31	5	-
WAZIRABAD	DIESEL/PETROL PUMP/ DEPOT/AGENCY	NUMBER	231	61	5	157	13	-	-
		PERCENT	100	26		68	6	-	-
	CNG/LPG	NUMBER	231	25	7	155	51	-	-
		PERCENT	100	11		67	22	-	-
GUJRAT DISTRICT	**DIESEL/PETROL PUMP/ DEPOT/AGENCY**	**NUMBER**	**952**	**153**	**4**	**772**	**27**	**-**	**-**
		PERCENT	**100**	**16**		**81**	**3**	**-**	**-**
	CNG/LPG	**NUMBER**	**952**	**96**	**10**	**618**	**204**	**33**	**1**
		PERCENT	**100**	**10**		**65**	**21**	**3**	*****
GUJRAT	DIESEL/PETROL PUMP/ DEPOT/AGENCY	NUMBER	463	88	4	363	12	-	-
		PERCENT	100	19		78	3	-	-
	CNG/LPG	NUMBER	463	40	8	340	66	17	-
		PERCENT	100	9		73	14	4	-
KHARIAN	DIESEL/PETROL PUMP/ DEPOT/AGENCY	NUMBER	395	52	4	340	3	-	-
		PERCENT	100	13		86	1	-	-
	CNG/LPG	NUMBER	395	47	11	232	100	15	1
		PERCENT	100	12		59	25	4	*
SARAI ALAMGIR	DIESEL/PETROL PUMP/ DEPOT/AGENCY	NUMBER	94	13	6	69	12	-	-
		PERCENT	100	14		73	13	-	-
	CNG/LPG	NUMBER	94	9	11	46	38	1	-
		PERCENT	100	10		49	40	1	-
HAFIZABAD DISTRICT	**DIESEL/PETROL PUMP/ DEPOT/AGENCY**	**NUMBER**	**381**	**93**	**6**	**265**	**22**	**-**	**1**
		PERCENT	**100**	**24**		**70**	**6**	**-**	*****

TABLE 6.9: MOUZAS REPORTING FACILITIES OF DIESEL / PETROL PUMP/ DEPOT / AGENCY AND CNG / LPG

ADMINISTRATIVE UNIT	TYPE OF FACILITY		RURAL POPULATED MOUZAS	MOUZAS WITH FACILITY	AVERAGE DISTANCE	MOUZAS BY DISTANCE (IN KM) FROM FACILITY			
						1-10	11-25	26-50	51 AND ABOVE
1	2		3	4	5	6	7	8	9
	CNG/LPG	**NUMBER**	**381**	**18**	**11**	**228**	**124**	**11**	**-**
		PERCENT	**100**	**5**		**60**	**33**	**3**	**-**
HAFIZABAD	DIESEL/PETROL PUMP/ DEPOT/AGENCY	NUMBER	189	51	5	131	6	-	1
		PERCENT	100	27		69	3	-	1
	CNG/LPG	NUMBER	189	9	12	102	69	9	-
		PERCENT	100	5		54	37	5	-
PINDI BHATTIAN	DIESEL/PETROL PUMP/ DEPOT/AGENCY	NUMBER	192	42	6	134	16	-	-
		PERCENT	100	22		70	8	-	-
	CNG/LPG	NUMBER	192	9	10	126	55	2	-
		PERCENT	100	5		66	29	1	-
MANDI BAHAUDDIN DISTRICT	**DIESEL/PETROL PUMP/ DEPOT/AGENCY**	**NUMBER**	**397**	**143**	**4**	**249**	**4**	**-**	**1**
		PERCENT	**100**	**36**		**63**	**1**	**-**	*****
	CNG/LPG	**NUMBER**	**397**	**90**	**9**	**222**	**77**	**8**	**-**
		PERCENT	**100**	**23**		**56**	**19**	**2**	**-**
MALAKWAL	DIESEL/PETROL PUMP/ DEPOT/AGENCY	NUMBER	82	32	5	49	-	-	1
		PERCENT	100	39		60	-	-	1
	CNG/LPG	NUMBER	82	10	11	38	33	1	-
		PERCENT	100	12		46	40	1	-
MANDI BAHAUDDIN	DIESEL/PETROL PUMP/ DEPOT/AGENCY	NUMBER	104	44	4	58	2	-	-
		PERCENT	100	42		56	2	-	-
	CNG/LPG	NUMBER	104	32	9	49	23	-	-
		PERCENT	100	31		47	22	-	-
PHALIA	DIESEL/PETROL PUMP/ DEPOT/AGENCY	NUMBER	211	67	4	142	2	-	-
		PERCENT	100	32		67	1	-	-
	CNG/LPG	NUMBER	211	48	8	135	21	7	-
		PERCENT	100	23		64	10	3	-
NAROWAL DISTRICT	**DIESEL/PETROL PUMP/ DEPOT/AGENCY**	**NUMBER**	**1146**	**134**	**4**	**980**	**32**	**-**	**-**
		PERCENT	**100**	**12**		**86**	**3**	**-**	**-**
	CNG/LPG	**NUMBER**	**1146**	**77**	**10**	**763**	**221**	**78**	**7**
		PERCENT	**100**	**7**		**67**	**19**	**7**	**1**
NAROWAL	DIESEL/PETROL PUMP/ DEPOT/AGENCY	NUMBER	336	29	3	306	1	-	-
		PERCENT	100	9		91	*	-	-
	CNG/LPG	NUMBER	336	19	10	228	57	32	-
		PERCENT	100	6		68	17	10	-
SHAKARGARH	DIESEL/PETROL PUMP/ DEPOT/AGENCY	NUMBER	511	59	4	425	27	-	-
		PERCENT	100	12		83	5	-	-
	CNG/LPG	NUMBER	511	24	12	294	142	44	7
		PERCENT	100	5		58	28	9	1
ZAFARWAL	DIESEL/PETROL PUMP/ DEPOT/AGENCY	NUMBER	299	46	3	249	4	-	-
		PERCENT	100	15		83	1	-	-
	CNG/LPG	NUMBER	299	34	6	241	22	2	-
		PERCENT	100	11		81	7	1	-
SIALKOT DISTRICT	**DIESEL/PETROL PUMP/ DEPOT/AGENCY**	**NUMBER**	**1404**	**261**	**4**	**1123**	**20**	**-**	**-**
		PERCENT	**100**	**19**		**80**	**1**	**-**	**-**
	CNG/LPG	**NUMBER**	**1404**	**198**	**7**	**988**	**177**	**41**	**-**
		PERCENT	**100**	**14**		**70**	**13**	**3**	**-**
DASKA TEHSIL	DIESEL/PETROL PUMP/ DEPOT/AGENCY	NUMBER	244	62	4	180	2	-	-
		PERCENT	100	25		74	1	-	-
	CNG/LPG	NUMBER	244	54	7	153	34	3	-
		PERCENT	100	22		63	14	1	-
PASROOR TEHSIL	DIESEL/PETROL PUMP/ DEPOT/AGENCY	NUMBER	543	93	3	446	4	-	-
		PERCENT	100	17		82	1	-	-
	CNG/LPG	NUMBER	543	53	7	419	53	18	-
		PERCENT	100	10		77	10	3	-
SAMBRIAL TEHSIL	DIESEL/PETROL PUMP/ DEPOT/AGENCY	NUMBER	143	23	4	108	12	-	-
		PERCENT	100	16		76	8	-	-
	CNG/LPG	NUMBER	143	11	6	111	21	-	-
		PERCENT	100	8		78	15	-	-
SIALKOT TEHSIL	DIESEL/PETROL PUMP/ DEPOT/AGENCY	NUMBER	474	83	3	389	2	-	-
		PERCENT	100	18		82	*	-	-
	CNG/LPG	NUMBER	474	80	8	305	69	20	-
		PERCENT	100	17		64	15	4	-

TABLE 6.9: MOUZAS REPORTING FACILITIES OF DIESEL / PETROL PUMP/ DEPOT / AGENCY AND CNG / LPG

ADMINISTRATIVE UNIT	TYPE OF FACILITY		RURAL POPULATED MOUZAS	MOUZAS WITH FACILITY	AVERAGE DISTANCE	MOUZAS BY DISTANCE (IN KM) FROM FACILITY			
						1-10	11-25	26-50	51 AND ABOVE
1	2		3	4	5	6	7	8	9
LAHORE DIVISION	**DIESEL/PETROL PUMP/ DEPOT/AGENCY**	**NUMBER**	**1566**	**493**	**6**	**974**	**98**	**-**	**1**
		PERCENT	**100**	**31**		**62**	**6**	**-**	**0**
	CNG/LPG	**NUMBER**	**1566**	**181**	**15**	**891**	**403**	**87**	**4**
		PERCENT	**100**	**12**		**57**	**26**	**6**	**0**
KASUR DISTRICT	**DIESEL/PETROL PUMP/ DEPOT/AGENCY**	**NUMBER**	**601**	**244**	**5**	**338**	**19**	**-**	**-**
		PERCENT	**100**	**41**		**56**	**3**	**-**	**-**
	CNG/LPG	**NUMBER**	**601**	**75**	**11**	**348**	**137**	**38**	**3**
		PERCENT	**100**	**12**		**58**	**23**	**6**	*****
CHUNIAN	DIESEL/PETROL PUMP/ DEPOT/AGENCY	NUMBER	178	70	6	101	7	-	-
		PERCENT	100	39		57	4	-	-
	CNG/LPG	NUMBER	178	13	9	116	48	1	-
		PERCENT	100	7		65	27	1	-
KASUR	DIESEL/PETROL PUMP/ DEPOT/AGENCY	NUMBER	223	83	4	132	8	-	-
		PERCENT	100	37		59	4	-	-
	CNG/LPG	NUMBER	223	49	13	111	36	24	3
		PERCENT	100	22		50	16	11	1
KOT RADHA KISHON	DIESEL/PETROL PUMP/ DEPOT/AGENCY	NUMBER	69	30	4	39	-	-	-
		PERCENT	100	43		57	-	-	-
	CNG/LPG	NUMBER	69	3	14	35	22	9	-
		PERCENT	100	4		51	32	13	-
PATTOKI	DIESEL/PETROL PUMP/ DEPOT/AGENCY	NUMBER	131	61	5	66	4	-	-
		PERCENT	100	47		50	3	-	-
	CNG/LPG	NUMBER	131	10	9	86	31	4	-
		PERCENT	100	8		66	24	3	-
NANKANA SAHIB DISTRICT	**DIESEL/PETROL PUMP/ DEPOT/AGENCY**	**NUMBER**	**385**	**95**	**6**	**265**	**25**	**-**	**-**
		PERCENT	**100**	**25**		**69**	**6**	**-**	**-**
	CNG/LPG	**NUMBER**	**385**	**26**	**11**	**221**	**107**	**31**	**-**
		PERCENT	**100**	**7**		**57**	**28**	**8**	**-**
NANKANA SAHIB	DIESEL/PETROL PUMP/ DEPOT/AGENCY	NUMBER	313	65	6	225	23	-	-
		PERCENT	100	21		72	7	-	-
	CNG/LPG	NUMBER	313	15	12	164	103	31	-
		PERCENT	100	5		52	33	10	-
SANGLA HILL	DIESEL/PETROL PUMP/ DEPOT/AGENCY	NUMBER	39	17	6	20	2	-	-
		PERCENT	100	44		51	5	-	-
	CNG/LPG	NUMBER	39	7	6	29	3	-	-
		PERCENT	100	18		74	8	-	-
SHAH KOT	DIESEL/PETROL PUMP/ DEPOT/AGENCY	NUMBER	33	13	3	20	-	-	-
		PERCENT	100	39		61	-	-	-
	CNG/LPG	NUMBER	33	4	7	28	1	-	-
		PERCENT	100	12		85	3	-	-
SHEIKHUPURA DISTRICT	**DIESEL/PETROL PUMP/ DEPOT/AGENCY**	**NUMBER**	**580**	**154**	**6**	**371**	**54**	**-**	**1**
		PERCENT	**100**	**27**		**64**	**9**	**-**	*****
	CNG/LPG	**NUMBER**	**580**	**80**	**10**	**322**	**159**	**18**	**1**
		PERCENT	**100**	**14**		**56**	**27**	**3**	*****
FEROZE WALA	DIESEL/PETROL PUMP/ DEPOT/AGENCY	NUMBER	83	26	8	47	9	-	1
		PERCENT	100	31		57	11	-	1
	CNG/LPG	NUMBER	83	15	8	48	19	1	-
		PERCENT	100	18		58	23	1	-
MURIDKE	DIESEL/PETROL PUMP/ DEPOT/AGENCY	NUMBER	181	32	6	130	19	-	-
		PERCENT	100	18		72	10	-	-
	CNG/LPG	NUMBER	181	19	9	105	56	-	1
		PERCENT	100	10		58	31	-	1
SAFDARABAD	DIESEL/PETROL PUMP/ DEPOT/AGENCY	NUMBER	50	10	5	40	-	-	-
		PERCENT	100	20		80	-	-	-
	CNG/LPG	NUMBER	50	2	9	35	13	-	-
		PERCENT	100	4		70	26	-	-
SHARAK PUR	DIESEL/PETROL PUMP/ DEPOT/AGENCY	NUMBER	110	13	5	91	6	-	-
		PERCENT	100	12		83	5	-	-
	CNG/LPG	NUMBER	110	6	12	63	31	10	-
		PERCENT	100	5		57	28	9	-
SHEIKHUPRA	DIESEL/PETROL PUMP/ DEPOT/AGENCY	NUMBER	156	73	7	63	20	-	-
		PERCENT	100	47		40	13	-	-

TABLE 6.9: MOUZAS REPORTING FACILITIES OF DIESEL / PETROL PUMP/ DEPOT / AGENCY AND CNG / LPG

ADMINISTRATIVE UNIT	TYPE OF FACILITY		RURAL POPULATED MOUZAS	MOUZAS WITH FACILITY	AVERAGE DISTANCE	MOUZAS BY DISTANCE (IN KM) FROM FACILITY			
						1-10	11-25	26-50	51 AND ABOVE
1	2		3	4	5	6	7	8	9
	CNG/LPG	NUMBER	156	38	11	71	40	7	-
		PERCENT	100	24		46	26	4	-
MULTAN DIVISION	**DIESEL/PETROL PUMP/ DEPOT/AGENCY**	**NUMBER**	**2344**	**816**	**6**	**1419**	**105**	**4**	**-**
		PERCENT	**100**	**35**		**61**	**4**	**0**	**-**
	CNG/LPG	**NUMBER**	**2344**	**220**	**15**	**1102**	**864**	**156**	**2**
		PERCENT	**100**	**9**		**47**	**37**	**7**	**0**
KHANEWAL DISTRICT	**DIESEL/PETROL PUMP/ DEPOT/AGENCY**	**NUMBER**	**655**	**211**	**5**	**413**	**29**	**2**	**-**
		PERCENT	**100**	**32**		**63**	**4**	*****	**-**
	CNG/LPG	**NUMBER**	**655**	**50**	**14**	**292**	**244**	**67**	**2**
		PERCENT	**100**	**8**		**45**	**37**	**10**	*****
JAHANIAN	DIESEL/PETROL PUMP/ DEPOT/AGENCY	NUMBER	86	32	6	43	11	-	-
		PERCENT	100	37		50	13	-	-
	CNG/LPG	NUMBER	86	4	13	34	46	2	-
		PERCENT	100	5		40	53	2	-
KABIRWALA	DIESEL/PETROL PUMP/ DEPOT/AGENCY	NUMBER	255	84	5	160	10	1	-
		PERCENT	100	33		63	4	*	-
	CNG/LPG	NUMBER	255	26	15	115	82	30	2
		PERCENT	100	10		45	32	12	1
KHANEWAL	DIESEL/PETROL PUMP/ DEPOT/AGENCY	NUMBER	146	47	5	97	1	1	-
		PERCENT	100	32		66	1	1	-
	CNG/LPG	NUMBER	146	7	14	60	63	16	-
		PERCENT	100	5		41	43	11	-
MIAN CHANNU	DIESEL/PETROL PUMP/ DEPOT/AGENCY	NUMBER	168	48	4	113	7	-	-
		PERCENT	100	29		67	4	-	-
	CNG/LPG	NUMBER	168	13	13	83	53	19	-
		PERCENT	100	8		49	32	11	-
LODHRAN DISTRICT	**DIESEL/PETROL PUMP/ DEPOT/AGENCY**	**NUMBER**	**425**	**135**	**6**	**256**	**34**	**-**	**-**
		PERCENT	**100**	**32**		**60**	**8**	**-**	**-**
	CNG/LPG	**NUMBER**	**425**	**24**	**13**	**182**	**201**	**18**	**-**
		PERCENT	**100**	**6**		**43**	**47**	**4**	**-**
DUNYAPUR	DIESEL/PETROL PUMP/ DEPOT/AGENCY	NUMBER	183	47	6	121	15	-	-
		PERCENT	100	26		66	8	-	-
	CNG/LPG	NUMBER	183	8	12	89	76	10	-
		PERCENT	100	4		49	42	5	-
KAHROR PACCA	DIESEL/PETROL PUMP/ DEPOT/AGENCY	NUMBER	101	36	6	56	9	-	-
		PERCENT	100	36		55	9	-	-
	CNG/LPG	NUMBER	101	5	13	38	54	4	-
		PERCENT	100	5		38	53	4	-
LODHRAN	DIESEL/PETROL PUMP/ DEPOT/AGENCY	NUMBER	141	52	7	79	10	-	-
		PERCENT	100	37		56	7	-	-
	CNG/LPG	NUMBER	141	11	14	55	71	4	-
		PERCENT	100	8		39	50	3	-
MULTAN DISTRICT	**DIESEL/PETROL PUMP/ DEPOT/AGENCY**	**NUMBER**	**505**	**198**	**5**	**283**	**23**	**1**	**-**
		PERCENT	**100**	**39**		**56**	**5**	*****	**-**
	CNG/LPG	**NUMBER**	**505**	**73**	**11**	**259**	**152**	**21**	**-**
		PERCENT	**100**	**14**		**51**	**30**	**4**	**-**
JALALPUR PIRWALA	DIESEL/PETROL PUMP/ DEPOT/AGENCY	NUMBER	109	48	6	52	9	-	-
		PERCENT	100	44		48	8	-	-
	CNG/LPG	NUMBER	109	5	14	33	69	2	-
		PERCENT	100	5		30	63	2	-
MULTAN CITY	DIESEL/PETROL PUMP/ DEPOT/AGENCY	NUMBER	33	18	3	15	-	-	-
		PERCENT	100	55		45	-	-	-
	CNG/LPG	NUMBER	33	14	4	19	-	-	-
		PERCENT	100	42		58	-	-	-
MULTAN SADDAR	DIESEL/PETROL PUMP/ DEPOT/AGENCY	NUMBER	278	104	5	165	9	-	-
		PERCENT	100	37		59	3	-	-
	CNG/LPG	NUMBER	278	43	10	169	53	13	-
		PERCENT	100	15		61	19	5	-
SHUJABAD	DIESEL/PETROL PUMP/ DEPOT/AGENCY	NUMBER	85	28	5	51	5	1	-
		PERCENT	100	33		60	6	1	-
	CNG/LPG	NUMBER	85	11	12	38	30	6	-
		PERCENT	100	13		45	35	7	-

TABLE 6.9: MOUZAS REPORTING FACILITIES OF DIESEL / PETROL PUMP/ DEPOT / AGENCY AND CNG / LPG

ADMINISTRATIVE UNIT	TYPE OF FACILITY		RURAL POPULATED MOUZAS	MOUZAS WITH FACILITY	AVERAGE DISTANCE	MOUZAS BY DISTANCE (IN KM) FROM FACILITY			
						1-10	11-25	26-50	51 AND ABOVE
1	2		3	4	5	6	7	8	9
VEHARI DISTRICT	**DIESEL/PETROL PUMP/ DEPOT/AGENCY**	**NUMBER**	**759**	**272**	**5**	**467**	**19**	**1**	**-**
		PERCENT	**100**	**36**		**62**	**3**	*****	**-**
	CNG/LPG	**NUMBER**	**759**	**73**	**12**	**369**	**267**	**50**	**-**
		PERCENT	**100**	**10**		**49**	**35**	**7**	**-**
BUREWALA	DIESEL/PETROL PUMP/ DEPOT/AGENCY	NUMBER	226	77	5	143	6	-	-
		PERCENT	100	34		63	3	-	-
	CNG/LPG	NUMBER	226	36	13	98	68	24	-
		PERCENT	100	16		43	30	11	-
MAILSI	DIESEL/PETROL PUMP/ DEPOT/AGENCY	NUMBER	301	93	5	198	9	1	-
		PERCENT	100	31		66	3	*	-
	CNG/LPG	NUMBER	301	23	13	148	107	23	-
		PERCENT	100	8		49	36	8	-
VEHARI	DIESEL/PETROL PUMP/ DEPOT/AGENCY	NUMBER	232	102	4	126	4	-	-
		PERCENT	100	44		54	2	-	-
	CNG/LPG	NUMBER	232	14	11	123	92	3	-
		PERCENT	100	6		53	40	1	-
RAWALPINDI DIVISION	**DIESEL/PETROL PUMP/ DEPOT/AGENCY**	**NUMBER**	**2306**	**442**	**6**	**1474**	**332**	**51**	**7**
		PERCENT	**100**	**19**		**64**	**14**	**2**	**0**
	CNG/LPG	**NUMBER**	**2306**	**303**	**15**	**1027**	**666**	**269**	**41**
		PERCENT	**100**	**13**		**45**	**29**	**12**	**2**
ATTOCK DISTRICT	**DIESEL/PETROL PUMP/ DEPOT/AGENCY**	**NUMBER**	**405**	**123**	**8**	**214**	**59**	**9**	**-**
		PERCENT	**100**	**30**		**53**	**15**	**2**	**-**
	CNG/LPG	**NUMBER**	**405**	**43**	**14**	**194**	**111**	**52**	**5**
		PERCENT	**100**	**11**		**48**	**27**	**13**	**1**
ATTOCK	DIESEL/PETROL PUMP/ DEPOT/AGENCY	NUMBER	41	12	10	17	11	1	-
		PERCENT	100	29		41	27	2	-
	CNG/LPG	NUMBER	41	6	13	14	20	1	-
		PERCENT	100	15		34	49	2	-
FATEH JANG	DIESEL/PETROL PUMP/ DEPOT/AGENCY	NUMBER	108	30	8	58	18	2	-
		PERCENT	100	28		54	17	2	-
	CNG/LPG	NUMBER	108	13	12	48	38	9	-
		PERCENT	100	12		44	35	8	-
HASAN ABDAL	DIESEL/PETROL PUMP/ DEPOT/AGENCY	NUMBER	44	8	6	32	4	-	-
		PERCENT	100	18		73	9	-	-
	CNG/LPG	NUMBER	44	6	7	33	5	-	-
		PERCENT	100	14		75	11	-	-
HAZRO	DIESEL/PETROL PUMP/ DEPOT/AGENCY	NUMBER	74	25	4	45	4	-	-
		PERCENT	100	34		61	5	-	-
	CNG/LPG	NUMBER	74	9	4	61	4	-	-
		PERCENT	100	12		82	5	-	-
JAND	DIESEL/PETROL PUMP/ DEPOT/AGENCY	NUMBER	65	29	10	24	11	1	-
		PERCENT	100	45		37	17	2	-
	CNG/LPG	NUMBER	65	2	29	11	18	29	5
		PERCENT	100	3		17	28	45	8
PINDI GHEB	DIESEL/PETROL PUMP/ DEPOT/AGENCY	NUMBER	73	19	11	38	11	5	-
		PERCENT	100	26		52	15	7	-
	CNG/LPG	NUMBER	73	7	16	27	26	13	-
		PERCENT	100	10		37	36	18	-
CHAKWAL DISTRICT	**DIESEL/PETROL PUMP/ DEPOT/AGENCY**	**NUMBER**	**398**	**89**	**8**	**241**	**60**	**8**	**-**
		PERCENT	**100**	**22**		**61**	**15**	**2**	**-**
	CNG/LPG	**NUMBER**	**398**	**35**	**17**	**147**	**139**	**71**	**6**
		PERCENT	**100**	**9**		**37**	**35**	**18**	**2**
CHAKWAL	DIESEL/PETROL PUMP/ DEPOT/AGENCY	NUMBER	225	35	8	148	41	1	-
		PERCENT	100	16		66	18	*	-
	CNG/LPG	NUMBER	225	18	15	92	82	32	1
		PERCENT	100	8		41	36	14	*
CHOA SAIDAN SHAH	DIESEL/PETROL PUMP/ DEPOT/AGENCY	NUMBER	42	8	9	27	4	3	-
		PERCENT	100	19		64	10	7	-
	CNG/LPG	NUMBER	42	3	13	19	18	2	-
		PERCENT	100	7		45	43	5	-
KALLAR KAHAR	DIESEL/PETROL PUMP/ DEPOT/AGENCY	NUMBER	49	4	7	36	8	1	-
		PERCENT	100	8		73	16	2	-

TABLE 6.9: MOUZAS REPORTING FACILITIES OF DIESEL / PETROL PUMP/ DEPOT / AGENCY AND CNG / LPG

ADMINISTRATIVE UNIT	TYPE OF FACILITY		RURAL POPULATED MOUZAS	MOUZAS WITH FACILITY	AVERAGE DISTANCE	MOUZAS BY DISTANCE (IN KM) FROM FACILITY			
						1-10	11-25	26-50	51 AND ABOVE
1	2		3	4	5	6	7	8	9
	CNG/LPG	NUMBER	49	4	24	15	13	16	1
		PERCENT	100	8		31	27	33	2
LAWA	DIESEL/PETROL PUMP/ DEPOT/AGENCY	NUMBER	17	11	9	5	1	-	-
		PERCENT	100	65		29	6	-	-
	CNG/LPG	NUMBER	17	4	28	3	4	4	2
		PERCENT	100	24		18	24	24	12
TALA GANG	DIESEL/PETROL PUMP/ DEPOT/AGENCY	NUMBER	65	31	11	25	6	3	-
		PERCENT	100	48		38	9	5	-
	CNG/LPG	NUMBER	65	6	21	18	22	17	2
		PERCENT	100	9		28	34	26	3
JHELUM DISTRICT	**DIESEL/PETROL PUMP/ DEPOT/AGENCY**	**NUMBER**	**526**	**63**	**8**	**375**	**76**	**10**	**2**
		PERCENT	**100**	**12**		**71**	**14**	**2**	*****
	CNG/LPG	**NUMBER**	**526**	**101**	**16**	**213**	**136**	**58**	**18**
		PERCENT	**100**	**19**		**40**	**26**	**11**	**3**
DINA	DIESEL/PETROL PUMP/ DEPOT/AGENCY	NUMBER	122	15	7	91	15	-	1
		PERCENT	100	12		75	12	-	1
	CNG/LPG	NUMBER	122	30	11	42	50	-	-
		PERCENT	100	25		34	41	-	-
JHELUM	DIESEL/PETROL PUMP/ DEPOT/AGENCY	NUMBER	140	13	6	108	15	4	-
		PERCENT	100	9		77	11	3	-
	CNG/LPG	NUMBER	140	48	8	73	15	4	-
		PERCENT	100	34		52	11	3	-
PIND DADAN KHAN	DIESEL/PETROL PUMP/ DEPOT/AGENCY	NUMBER	118	22	6	82	14	-	-
		PERCENT	100	19		69	12	-	-
	CNG/LPG	NUMBER	118	12	15	62	24	17	3
		PERCENT	100	10		53	20	14	3
SOHAWA	DIESEL/PETROL PUMP/ DEPOT/AGENCY	NUMBER	146	13	10	94	32	6	1
		PERCENT	100	9		64	22	4	1
	CNG/LPG	NUMBER	146	11	26	36	47	37	15
		PERCENT	100	8		25	32	25	10
RAWALPINDI DISTRICT	**DIESEL/PETROL PUMP/ DEPOT/AGENCY**	**NUMBER**	**977**	**167**	**8**	**644**	**137**	**24**	**5**
		PERCENT	**100**	**17**		**66**	**14**	**2**	**1**
	CNG/LPG	**NUMBER**	**977**	**124**	**14**	**473**	**280**	**88**	**12**
		PERCENT	**100**	**13**		**48**	**29**	**9**	**1**
GUJAR KHAN	DIESEL/PETROL PUMP/ DEPOT/AGENCY	NUMBER	368	43	6	277	45	1	2
		PERCENT	100	12		75	12	*	1
	CNG/LPG	NUMBER	368	18	10	202	143	5	-
		PERCENT	100	5		55	39	1	-
KAHUTA	DIESEL/PETROL PUMP/ DEPOT/AGENCY	NUMBER	122	6	10	79	31	4	2
		PERCENT	100	5		65	25	3	2
	CNG/LPG	NUMBER	122	6	13	57	52	7	-
		PERCENT	100	5		47	43	6	-
KALLAR SAYADDAN	DIESEL/PETROL PUMP/ DEPOT/AGENCY	NUMBER	87	12	8	66	8	1	-
		PERCENT	100	14		76	9	1	-
	CNG/LPG	NUMBER	87	33	10	41	8	5	-
		PERCENT	100	38		47	9	6	-
KOTLI SATTIAN	DIESEL/PETROL PUMP/ DEPOT/AGENCY	NUMBER	32	12	18	6	11	3	-
		PERCENT	100	38		19	34	9	-
	CNG/LPG	NUMBER	32	-	36	1	4	22	5
		PERCENT	100	-		3	13	69	16
MURREE	DIESEL/PETROL PUMP/ DEPOT/AGENCY	NUMBER	33	10	19	9	7	6	1
		PERCENT	100	30		27	21	18	3
	CNG/LPG	NUMBER	33	2	26	6	13	10	2
		PERCENT	100	6		18	39	30	6
RAWALPINDI	DIESEL/PETROL PUMP/ DEPOT/AGENCY	NUMBER	298	77	8	183	29	9	-
		PERCENT	100	26		61	10	3	-
	CNG/LPG	NUMBER	298	55	15	146	53	39	5
		PERCENT	100	18		49	18	13	2
TAXILA	DIESEL/PETROL PUMP/ DEPOT/AGENCY	NUMBER	37	7	7	24	6	-	-
		PERCENT	100	19		65	16	-	-
	CNG/LPG	NUMBER	37	10	8	20	7	-	-
		PERCENT	100	27		54	19	-	-

TABLE 6.9: MOUZAS REPORTING FACILITIES OF DIESEL / PETROL PUMP/ DEPOT / AGENCY AND CNG / LPG

ADMINISTRATIVE UNIT	TYPE OF FACILITY		RURAL POPULATED MOUZAS	MOUZAS WITH FACILITY	AVERAGE DISTANCE	MOUZAS BY DISTANCE (IN KM) FROM FACILITY			
						1-10	11-25	26-50	51 AND ABOVE
1	2		3	4	5	6	7	8	9
SAHIWAL DIVISION	**DIESEL/PETROL PUMP/ DEPOT/AGENCY**	**NUMBER**	**1916**	**511**	**6**	**1295**	**101**	**5**	**4**
		PERCENT	**100**	**27**		**68**	**5**	**0**	**0**
	CNG/LPG	**NUMBER**	**1916**	**130**	**15**	**844**	**737**	**200**	**5**
		PERCENT	**100**	**7**		**44**	**38**	**10**	**0**
OKARA DISTRICT	**DIESEL/PETROL PUMP/ DEPOT/AGENCY**	**NUMBER**	**854**	**203**	**5**	**607**	**42**	**-**	**2**
		PERCENT	**100**	**24**		**71**	**5**	**-**	*****
	CNG/LPG	**NUMBER**	**854**	**40**	**14**	**410**	**296**	**104**	**4**
		PERCENT	**100**	**5**		**48**	**35**	**12**	*****
DEPALPUR	DIESEL/PETROL PUMP/ DEPOT/AGENCY	NUMBER	505	111	6	355	38	-	1
		PERCENT	100	22		70	8	-	*
	CNG/LPG	NUMBER	505	21	14	238	197	48	1
		PERCENT	100	4		47	39	10	*
OKARA	DIESEL/PETROL PUMP/ DEPOT/AGENCY	NUMBER	223	65	4	156	2	-	-
		PERCENT	100	29		70	1	-	-
	CNG/LPG	NUMBER	223	12	15	103	61	45	2
		PERCENT	100	5		46	27	20	1
RENALA KHURD	DIESEL/PETROL PUMP/ DEPOT/AGENCY	NUMBER	126	27	4	96	2	-	1
		PERCENT	100	21		76	2	-	1
	CNG/LPG	NUMBER	126	7	13	69	38	11	1
		PERCENT	100	6		55	30	9	1
PAKPATTAN DISTRICT	**DIESEL/PETROL PUMP/ DEPOT/AGENCY**	**NUMBER**	**553**	**149**	**5**	**375**	**26**	**3**	**-**
		PERCENT	**100**	**27**		**68**	**5**	**1**	**-**
	CNG/LPG	**NUMBER**	**553**	**25**	**16**	**200**	**256**	**71**	**1**
		PERCENT	**100**	**5**		**36**	**46**	**13**	*****
ARIF WALA	DIESEL/PETROL PUMP/ DEPOT/AGENCY	NUMBER	245	72	5	163	7	3	-
		PERCENT	100	29		67	3	1	-
	CNG/LPG	NUMBER	245	18	16	99	94	33	1
		PERCENT	100	7		40	38	13	*
PAKPATTAN	DIESEL/PETROL PUMP/ DEPOT/AGENCY	NUMBER	308	77	5	212	19	-	-
		PERCENT	100	25		69	6	-	-
	CNG/LPG	NUMBER	308	7	16	101	162	38	-
		PERCENT	100	2		33	53	12	-
SAHIWAL DISTRICT	**DIESEL/PETROL PUMP/ DEPOT/AGENCY**	**NUMBER**	**509**	**159**	**7**	**313**	**33**	**2**	**2**
		PERCENT	**100**	**31**		**61**	**6**	*****	*****
	CNG/LPG	**NUMBER**	**509**	**65**	**12**	**234**	**185**	**25**	**-**
		PERCENT	**100**	**13**		**46**	**36**	**5**	**-**
CHICHAWATNI	DIESEL/PETROL PUMP/ DEPOT/AGENCY	NUMBER	236	85	6	135	15	1	-
		PERCENT	100	36		57	6	*	-
	CNG/LPG	NUMBER	236	31	13	104	77	24	-
		PERCENT	100	13		44	33	10	-
SAHIWAL	DIESEL/PETROL PUMP/ DEPOT/AGENCY	NUMBER	273	74	9	178	18	1	2
		PERCENT	100	27		65	7	*	1
	CNG/LPG	NUMBER	273	34	11	130	108	1	-
		PERCENT	100	12		48	40	*	-
SARGODHA DIVISION	**DIESEL/PETROL PUMP/ DEPOT/AGENCY**	**NUMBER**	**1759**	**750**	**6**	**858**	**135**	**14**	**2**
		PERCENT	**100**	**43**		**49**	**8**	**1**	**0**
	CNG/LPG	**NUMBER**	**1759**	**127**	**15**	**659**	**556**	**244**	**173**
		PERCENT	**100**	**7**		**37**	**32**	**14**	**10**
BHAKKAR DISTRICT	**DIESEL/PETROL PUMP/ DEPOT/AGENCY**	**NUMBER**	**516**	**246**	**8**	**209**	**54**	**6**	**1**
		PERCENT	**100**	**48**		**41**	**10**	**1**	*****
	CNG/LPG	**NUMBER**	**516**	**24**	**26**	**171**	**157**	**80**	**84**
		PERCENT	**100**	**5**		**33**	**30**	**16**	**16**
BHAKKAR TEHSIL	DIESEL/PETROL PUMP/ DEPOT/AGENCY	NUMBER	217	107	8	95	12	2	1
		PERCENT	100	49		44	6	1	*
	CNG/LPG	NUMBER	217	7	14	103	83	24	-
		PERCENT	100	3		47	38	11	-
DARYA KHAN TEHSIL	DIESEL/PETROL PUMP/ DEPOT/AGENCY	NUMBER	103	73	8	23	7	-	-
		PERCENT	100	71		22	7	-	-
	CNG/LPG	NUMBER	103	4	24	33	29	28	9
		PERCENT	100	4		32	28	27	9
KALUR KOT TEHSIL	DIESEL/PETROL PUMP/ DEPOT/AGENCY	NUMBER	92	27	9	44	19	2	-
		PERCENT	100	29		48	21	2	-

TABLE 6.9: MOUZAS REPORTING FACILITIES OF DIESEL / PETROL PUMP/ DEPOT / AGENCY AND CNG / LPG

ADMINISTRATIVE UNIT	TYPE OF FACILITY		RURAL POPULATED MOUZAS	MOUZAS WITH FACILITY	AVERAGE DISTANCE	MOUZAS BY DISTANCE (IN KM) FROM FACILITY			
						1-10	11-25	26-50	51 AND ABOVE
1	2		3	4	5	6	7	8	9
	CNG/LPG	NUMBER	92	10	48	16	13	6	47
		PERCENT	100	11		17	14	7	51
MANKERA TEHSIL	DIESEL/PETROL PUMP/ DEPOT/AGENCY	NUMBER	104	39	9	47	16	2	-
		PERCENT	100	38		45	15	2	-
	CNG/LPG	NUMBER	104	3	34	19	32	22	28
		PERCENT	100	3		18	31	21	27
KHUSHAB DISTRICT	**DIESEL/PETROL PUMP/ DEPOT/AGENCY**	**NUMBER**	**252**	**90**	**8**	**127**	**33**	**2**	**-**
		PERCENT	**100**	**36**		**50**	**13**	**1**	**-**
	CNG/LPG	**NUMBER**	**252**	**21**	**29**	**60**	**74**	**52**	**45**
		PERCENT	**100**	**8**		**24**	**29**	**21**	**18**
KHUSHAB	DIESEL/PETROL PUMP/ DEPOT/AGENCY	NUMBER	100	38	5	59	3	-	-
		PERCENT	100	38		59	3	-	-
	CNG/LPG	NUMBER	100	8	17	39	33	20	-
		PERCENT	100	8		39	33	20	-
NOORPUR	DIESEL/PETROL PUMP/ DEPOT/AGENCY	NUMBER	71	22	11	27	21	1	-
		PERCENT	100	31		38	30	1	-
	CNG/LPG	NUMBER	71	2	41	5	26	11	27
		PERCENT	100	3		7	37	15	38
NOWSHERA	DIESEL/PETROL PUMP/ DEPOT/AGENCY	NUMBER	28	17	8	8	3	-	-
		PERCENT	100	61		29	11	-	-
	CNG/LPG	NUMBER	28	8	34	7	3	2	8
		PERCENT	100	29		25	11	7	29
QUAIDABAD	DIESEL/PETROL PUMP/ DEPOT/AGENCY	NUMBER	53	13	8	33	6	1	-
		PERCENT	100	25		62	11	2	-
	CNG/LPG	NUMBER	53	3	32	9	12	19	10
		PERCENT	100	6		17	23	36	19
MIANWALI DISTRICT	**DIESEL/PETROL PUMP/ DEPOT/AGENCY**	**NUMBER**	**210**	**110**	**8**	**84**	**12**	**4**	**-**
		PERCENT	**100**	**52**		**40**	**6**	**2**	**-**
	CNG/LPG	**NUMBER**	**210**	**17**	**32**	**46**	**61**	**51**	**35**
		PERCENT	**100**	**8**		**22**	**29**	**24**	**17**
ISA KHEL	DIESEL/PETROL PUMP/ DEPOT/AGENCY	NUMBER	56	18	9	32	4	2	-
		PERCENT	100	32		57	7	4	-
	CNG/LPG	NUMBER	56	-	54	14	6	5	31
		PERCENT	100	-		25	11	9	55
MAINWALI	DIESEL/PETROL PUMP/ DEPOT/AGENCY	NUMBER	83	43	8	33	5	2	-
		PERCENT	100	52		40	6	2	-
	CNG/LPG	NUMBER	83	12	24	14	29	24	4
		PERCENT	100	14		17	35	29	5
PIPLAN	DIESEL/PETROL PUMP/ DEPOT/AGENCY	NUMBER	71	49	6	19	3	-	-
		PERCENT	100	69		27	4	-	-
	CNG/LPG	NUMBER	71	5	22	18	26	22	-
		PERCENT	100	7		25	37	31	-
SARGODHA DISTRICT	**DIESEL/PETROL PUMP/ DEPOT/AGENCY**	**NUMBER**	**781**	**304**	**5**	**438**	**36**	**2**	**1**
		PERCENT	**100**	**39**		**56**	**5**	*****	*****
	CNG/LPG	**NUMBER**	**781**	**65**	**14**	**382**	**264**	**61**	**9**
		PERCENT	**100**	**8**		**49**	**34**	**8**	**1**
BHALWAL	DIESEL/PETROL PUMP/ DEPOT/AGENCY	NUMBER	53	29	5	24	-	-	-
		PERCENT	100	55		45	-	-	-
	CNG/LPG	NUMBER	53	5	7	41	7	-	-
		PERCENT	100	9		77	13	-	-
BHERA	DIESEL/PETROL PUMP/ DEPOT/AGENCY	NUMBER	100	36	3	64	-	-	-
		PERCENT	100	36		64	-	-	-
	CNG/LPG	NUMBER	100	4	12	48	46	2	-
		PERCENT	100	4		48	46	2	-
KOT MOMIN	DIESEL/PETROL PUMP/ DEPOT/AGENCY	NUMBER	106	45	4	59	2	-	-
		PERCENT	100	42		56	2	-	-
	CNG/LPG	NUMBER	106	5	14	50	43	8	-
		PERCENT	100	5		47	41	8	-
SAHIWAL	DIESEL/PETROL PUMP/ DEPOT/AGENCY	NUMBER	140	50	5	82	8	-	-
		PERCENT	100	36		59	6	-	-
	CNG/LPG	NUMBER	140	4	19	67	32	30	7
		PERCENT	100	3		48	23	21	5

TABLE 6.9: MOUZAS REPORTING FACILITIES OF DIESEL / PETROL PUMP/ DEPOT / AGENCY AND CNG / LPG

ADMINISTRATIVE UNIT	TYPE OF FACILITY		RURAL POPULATED MOUZAS	MOUZAS WITH FACILITY	AVERAGE DISTANCE	MOUZAS BY DISTANCE (IN KM) FROM FACILITY			
						1-10	11-25	26-50	51 AND ABOVE
1	2		3	4	5	6	7	8	9
SARGODHA	DIESEL/PETROL PUMP/ DEPOT/AGENCY	NUMBER	193	74	7	106	11	1	1
		PERCENT	100	38		55	6	1	1
	CNG/LPG	NUMBER	193	27	13	84	71	10	1
		PERCENT	100	14		44	37	5	1
SHAHPUR	DIESEL/PETROL PUMP/ DEPOT/AGENCY	NUMBER	100	40	6	54	6	-	-
		PERCENT	100	40		54	6	-	-
	CNG/LPG	NUMBER	100	10	15	44	36	9	1
		PERCENT	100	10		44	36	9	1
SILLANWALI	DIESEL/PETROL PUMP/ DEPOT/AGENCY	NUMBER	89	30	6	49	9	1	-
		PERCENT	100	34		55	10	1	-
	CNG/LPG	NUMBER	89	10	10	48	29	2	-
		PERCENT	100	11		54	33	2	-

* VALUE LESS THAN 0.5

TABLE 6.10 : MOUZAS REPORTING FACILITIES OF TELECOMMUNICATION AND INERNET

ADMINISTRATIVE UNIT	TYPE OF FACILITY		RURAL POPULATED MOUZAS	MOUZAS WITH FACILITY	AVERAGE DISTANCE	MOUZAS BY DISTANCE (IN KM)FROM FACILITY			
						1-10	11-25	26-50	51 AND ABOVE
1	2		3	4	5	6	7	8	9
ISLAMABAD	FIXED LINE TELEPHONE	NUMBER	84	52	6	31	1	-	-
		PERCENT	100	62		37	1	-	-
	PCO	NUMBER	84	37	8	38	8	1	-
		PERCENT	100	44		45	10	1	-
	MOBILE SIGNALS	NUMBER	84	81	19	-	2	1	-
		PERCENT	100	96		-	2	1	-
	FIXED LINE INTERNET / DSL	NUMBER	84	43	7	37	4	-	-
		PERCENT	100	51		44	5	-	-
	CABLE NET	NUMBER	84	51	6	30	3	-	-
		PERCENT	100	61		36	4	-	-
	MOBILE NET	NUMBER	84	80	5	4	-	-	-
		PERCENT	100	95		5	-	-	-
PUNJAB	FIXED LINE TELEPHONE	NUMBER	23130	5011	12	10694	5931	1281	213
		PERCENT	100	22		46	26	6	1
	PCO	NUMBER	23130	3943	11	12700	5319	1031	137
		PERCENT	100	17		55	23	4	1
	MOBILE SIGNALS	NUMBER	23130	20861	10	1607	518	127	17
		PERCENT	100	90		7	2	1	*
	FIXED LINE INTERNET / DSL	NUMBER	23130	4985	13	10427	6151	1318	249
		PERCENT	100	22		45	27	6	1
	CABLE NET	NUMBER	23130	6829	12	9632	5296	1145	228
		PERCENT	100	30		42	23	5	1
	MOBILE NET	NUMBER	23130	20047	12	1916	875	247	45
		PERCENT	100	87		8	4	1	*
BAHAWALPUR DIVISION	FIXED LINE TELEPHONE	NUMBER	3119	232	12	1333	1261	276	17
		PERCENT	100	7		43	40	9	1
	PCO	NUMBER	3119	306	11	1502	1079	210	22
		PERCENT	100	10		48	35	7	1
	MOBILE SIGNALS	NUMBER	3119	2826	10	179	106	8	-
		PERCENT	100	91		6	3	0	-
	FIXED LINE INTERNET / DSL	NUMBER	3119	236	13	1300	1268	296	19
		PERCENT	100	8		42	41	9	1
	CABLE NET	NUMBER	3119	336	12	1357	1160	255	11
		PERCENT	100	11		44	37	8	0
	MOBILE NET	NUMBER	3119	2707	12	206	181	23	2
		PERCENT	100	87		7	6	1	0
BAHAWALNAGAR DISTRICT	FIXED LINE TELEPHONE	NUMBER	1043	84	14	408	486	63	2
		PERCENT	100	8		39	47	6	*
	PCO	NUMBER	1043	108	13	457	421	53	4
		PERCENT	100	10		44	40	5	*
	MOBILE SIGNALS	NUMBER	1043	913	11	77	49	4	-
		PERCENT	100	88		7	5	*	-
	FIXED LINE INTERNET / DSL	NUMBER	1043	86	14	409	486	61	1
		PERCENT	100	8		39	47	6	*
	CABLE NET	NUMBER	1043	125	13	442	430	46	-
		PERCENT	100	12		42	41	4	-
	MOBILE NET	NUMBER	1043	871	13	85	82	4	1
		PERCENT	100	84		8	8	*	*

TABLE 6.10 : MOUZAS REPORTING FACILITIES OF TELECOMMUNICATION AND INERNET

ADMINISTRATIVE UNIT	TYPE OF FACILITY		RURAL POPULATED MOUZAS	MOUZAS WITH FACILITY	AVERAGE DISTANCE	MOUZAS BY DISTANCE (IN KM)FROM FACILITY			
						1-10	11-25	26-50	51 AND ABOVE
1	2		3	4	5	6	7	8	9
BAHAWALNAGAR	FIXED LINE TELEPHONE	NUMBER	235	18	15	82	107	28	-
		PERCENT	100	8		35	46	12	-
	PCO	NUMBER	235	25	15	90	92	26	2
		PERCENT	100	11		38	39	11	1
	MOBILE SIGNALS	NUMBER	235	215	12	13	4	3	-
		PERCENT	100	91		6	2	1	-
	FIXED LINE INTERNET / DSL	NUMBER	235	9	15	87	111	28	-
		PERCENT	100	4		37	47	12	-
	CABLE NET	NUMBER	235	17	14	98	96	24	-
		PERCENT	100	7		42	41	10	-
	MOBILE NET	NUMBER	235	211	12	16	5	3	-
		PERCENT	100	90		7	2	1	-
CHISHTIAN	FIXED LINE TELEPHONE	NUMBER	212	11	14	87	107	6	1
		PERCENT	100	5		41	50	3	0
	PCO	NUMBER	212	20	11	120	68	3	1
		PERCENT	100	9		57	32	1	0
	MOBILE SIGNALS	NUMBER	212	201	14	3	8	-	-
		PERCENT	100	95		1	4	-	-
	FIXED LINE INTERNET / DSL	NUMBER	212	9	13	93	102	7	1
		PERCENT	100	4		44	48	3	0
	CABLE NET	NUMBER	212	19	12	110	78	5	-
		PERCENT	100	9		52	37	2	-
	MOBILE NET	NUMBER	212	187	18	14	10	-	1
		PERCENT	100	88		7	5	-	0
FORT ABBAS	FIXED LINE TELEPHONE	NUMBER	169	18	14	54	90	7	-
		PERCENT	100	11		32	53	4	-
	PCO	NUMBER	169	22	14	53	87	7	-
		PERCENT	100	13		31	51	4	-
	MOBILE SIGNALS	NUMBER	169	153	14	7	8	1	-
		PERCENT	100	91		4	5	1	-
	FIXED LINE INTERNET / DSL	NUMBER	169	23	14	52	89	5	-
		PERCENT	100	14		31	53	3	-
	CABLE NET	NUMBER	169	45	14	39	81	4	-
		PERCENT	100	27		23	48	2	-
	MOBILE NET	NUMBER	169	147	17	2	20	-	-
		PERCENT	100	87		1	12	-	-
HAROONABAD	FIXED LINE TELEPHONE	NUMBER	175	7	12	88	77	3	-
		PERCENT	100	4		50	44	2	-
	PCO	NUMBER	175	14	12	83	75	3	-
		PERCENT	100	8		47	43	2	-
	MOBILE SIGNALS	NUMBER	175	146	8	22	7	-	-
		PERCENT	100	83		13	4	-	-
	FIXED LINE INTERNET / DSL	NUMBER	175	13	12	80	78	4	-
		PERCENT	100	7		46	45	2	-
	CABLE NET	NUMBER	175	12	12	85	76	2	-
		PERCENT	100	7		49	43	1	-
	MOBILE NET	NUMBER	175	133	9	28	14	-	-
		PERCENT	100	76		16	8	-	-

TABLE 6.10 : MOUZAS REPORTING FACILITIES OF TELECOMMUNICATION AND INERNET

ADMINISTRATIVE UNIT	TYPE OF FACILITY		RURAL POPULATED MOUZAS	MOUZAS WITH FACILITY	AVERAGE DISTANCE	MOUZAS BY DISTANCE (IN KM)FROM FACILITY			
						1-10	11-25	26-50	51 AND ABOVE
1	2		3	4	5	6	7	8	9
MINCHINABAD	FIXED LINE TELEPHONE	NUMBER	252	30	15	97	105	19	1
		PERCENT	100	12		38	42	8	0
	PCO	NUMBER	252	27	13	111	99	14	1
		PERCENT	100	11		44	39	6	0
	MOBILE SIGNALS	NUMBER	252	198	11	32	22	-	-
		PERCENT	100	79		13	9	-	-
	FIXED LINE INTERNET / DSL	NUMBER	252	32	14	97	106	17	-
		PERCENT	100	13		38	42	7	-
	CABLE NET	NUMBER	252	32	13	110	99	11	-
		PERCENT	100	13		44	39	4	-
	MOBILE NET	NUMBER	252	193	13	25	33	1	-
		PERCENT	100	77		10	13	0	-
BAHAWALPUR DISTRICT	**FIXED LINE TELEPHONE**	**NUMBER**	**651**	**66**	**13**	**331**	**204**	**49**	**1**
		PERCENT	**100**	**10**		**51**	**31**	**8**	*****
	PCO	**NUMBER**	**651**	**77**	**11**	**368**	**176**	**30**	**-**
		PERCENT	**100**	**12**		**57**	**27**	**5**	**-**
	MOBILE SIGNALS	**NUMBER**	**651**	**610**	**8**	**31**	**10**	**-**	**-**
		PERCENT	**100**	**94**		**5**	**2**	**-**	**-**
	FIXED LINE INTERNET / DSL	**NUMBER**	**651**	**74**	**13**	**310**	**208**	**59**	**-**
		PERCENT	**100**	**11**		**48**	**32**	**9**	**-**
	CABLE NET	**NUMBER**	**651**	**91**	**12**	**314**	**204**	**42**	**-**
		PERCENT	**100**	**14**		**48**	**31**	**6**	**-**
	MOBILE NET	**NUMBER**	**651**	**600**	**10**	**34**	**16**	**1**	**-**
		PERCENT	**100**	92		5	2	*	-
AHMADPUR EAST	FIXED LINE TELEPHONE	NUMBER	186	6	11	114	51	15	-
		PERCENT	100	3		61	27	8	-
	PCO	NUMBER	186	25	9	127	27	7	-
		PERCENT	100	13		68	15	4	-
	MOBILE SIGNALS	NUMBER	186	165	7	18	3	-	-
		PERCENT	100	89		10	2	-	-
	FIXED LINE INTERNET / DSL	NUMBER	186	7	12	106	52	21	-
		PERCENT	100	4		57	28	11	-
	CABLE NET	NUMBER	186	13	11	110	49	14	-
		PERCENT	100	7		59	26	8	-
	MOBILE NET	NUMBER	186	174	8	10	2	-	-
		PERCENT	100	94		5	1	-	-
BAHAWALPUR SADDAR	FIXED LINE TELEPHONE	NUMBER	114	35	12	54	18	7	-
		PERCENT	100	31		47	16	6	-
	PCO	NUMBER	114	32	8	65	16	1	-
		PERCENT	100	28		57	14	1	-
	MOBILE SIGNALS	NUMBER	114	108	10	4	2	-	-
		PERCENT	100	95		4	2	-	-
	FIXED LINE INTERNET / DSL	NUMBER	114	42	10	54	14	4	-
		PERCENT	100	37		47	12	4	-
	CABLE NET	NUMBER	114	49	9	48	15	2	-
		PERCENT	100	43		42	13	2	-
	MOBILE NET	NUMBER	114	98	11	9	6	1	-
		PERCENT	100	86		8	5	1	-

TABLE 6.10 : MOUZAS REPORTING FACILITIES OF TELECOMMUNICATION AND INERNET

ADMINISTRATIVE UNIT	TYPE OF FACILITY		RURAL POPULATED MOUZAS	MOUZAS WITH FACILITY	AVERAGE DISTANCE	MOUZAS BY DISTANCE (IN KM)FROM FACILITY			
						1-10	11-25	26-50	51 AND ABOVE
1	2		3	4	5	6	7	8	9
HASILPUR	FIXED LINE TELEPHONE	NUMBER	106	10	15	42	39	15	-
		PERCENT	100	9		40	37	14	-
	PCO	NUMBER	106	4	14	52	37	13	-
		PERCENT	100	4		49	35	12	-
	MOBILE SIGNALS	NUMBER	106	106	0	-	-	-	-
		PERCENT	100	100		-	-	-	-
	FIXED LINE INTERNET / DSL	NUMBER	106	10	17	35	44	17	-
		PERCENT	100	9		33	42	16	-
	CABLE NET	NUMBER	106	7	15	43	42	14	-
		PERCENT	100	7		41	40	13	-
	MOBILE NET	NUMBER	106	103	11	2	1	-	-
		PERCENT	100	97		2	1	-	-
KHAIRPUR TAMEWALI	FIXED LINE TELEPHONE	NUMBER	105	3	15	51	45	5	1
		PERCENT	100	3		49	43	5	1
	PCO	NUMBER	105	5	12	51	44	5	-
		PERCENT	100	5		49	42	5	-
	MOBILE SIGNALS	NUMBER	105	102	17	-	3	-	-
		PERCENT	100	97		-	3	-	-
	FIXED LINE INTERNET / DSL	NUMBER	105	4	13	49	46	6	-
		PERCENT	100	4		47	44	6	-
	CABLE NET	NUMBER	105	9	12	48	43	5	-
		PERCENT	100	9		46	41	5	-
	MOBILE NET	NUMBER	105	94	13	5	6	-	-
		PERCENT	100	90		5	6	-	-
YAZMAN	FIXED LINE TELEPHONE	NUMBER	140	12	12	70	51	7	-
		PERCENT	100	9		50	36	5	-
	PCO	NUMBER	140	11	11	73	52	4	-
		PERCENT	100	8		52	37	3	-
	MOBILE SIGNALS	NUMBER	140	129	8	9	2	-	-
		PERCENT	100	92		6	1	-	-
	FIXED LINE INTERNET / DSL	NUMBER	140	11	13	66	52	11	-
		PERCENT	100	8		47	37	8	-
	CABLE NET	NUMBER	140	13	12	65	55	7	-
		PERCENT	100	9		46	39	5	-
	MOBILE NET	NUMBER	140	131	6	8	1	-	-
		PERCENT	100	94		6	1	-	-
CHOLISTAN	**FIXED LINE TELEPHONE**	**NUMBER**	**323**	**3**	**20**	**59**	**198**	**63**	**-**
		PERCENT	**100**	**1**		**18**	**61**	**20**	**-**
	PCO	**NUMBER**	**323**	**4**	**20**	**79**	**185**	**53**	**2**
		PERCENT	**100**	**1**		**24**	**57**	**16**	**1**
	MOBILE SIGNALS	**NUMBER**	**323**	**279**	**15**	**14**	**29**	**1**	**-**
		PERCENT	**100**	**86**		**4**	**9**	*****	**-**
	FIXED LINE INTERNET / DSL	**NUMBER**	**323**	**1**	**20**	**58**	**197**	**67**	**-**
		PERCENT	**100**	*****		**18**	**61**	**21**	**-**
	CABLE NET	**NUMBER**	**323**	**1**	**20**	**63**	**195**	**64**	**-**
		PERCENT	**100**	*****		**20**	**60**	**20**	**-**
	MOBILE NET	**NUMBER**	**323**	**247**	**17**	**21**	**50**	**5**	**-**
		PERCENT	**100**	76		7	15	2	-

TABLE 6.10 : MOUZAS REPORTING FACILITIES OF TELECOMMUNICATION AND INERNET

ADMINISTRATIVE UNIT	TYPE OF FACILITY		RURAL POPULATED MOUZAS	MOUZAS WITH FACILITY	AVERAGE DISTANCE	MOUZAS BY DISTANCE (IN KM)FROM FACILITY			
						1-10	11-25	26-50	51 AND ABOVE
1	2		3	4	5	6	7	8	9
FORT ABBAS	FIXED LINE TELEPHONE	NUMBER	46	-	17	10	32	4	-
		PERCENT	100	-		22	70	9	-
	PCO	NUMBER	46	2	17	9	31	4	-
		PERCENT	100	4		20	67	9	-
	MOBILE SIGNALS	NUMBER	46	41	6	3	2	-	-
		PERCENT	100	89		7	4	-	-
	FIXED LINE INTERNET / DSL	NUMBER	46	-	17	11	30	5	-
		PERCENT	100	-		24	65	11	-
	CABLE NET	NUMBER	46	-	15	16	27	3	-
		PERCENT	100	-		35	59	7	-
	MOBILE NET	NUMBER	46	30	14	4	12	-	-
		PERCENT	100	65		9	26	-	-
LIAQUATPUR	FIXED LINE TELEPHONE	NUMBER	133	-	23	11	80	42	-
		PERCENT	100	-		8	60	32	-
	PCO	NUMBER	133	-	25	22	74	35	2
		PERCENT	100	-		17	56	26	2
	MOBILE SIGNALS	NUMBER	133	126	18	2	5	-	-
		PERCENT	100	95		2	4	-	-
	FIXED LINE INTERNET / DSL	NUMBER	133	-	23	8	79	46	-
		PERCENT	100	-		6	59	35	-
	CABLE NET	NUMBER	133	-	23	8	82	43	-
		PERCENT	100	-		6	62	32	-
	MOBILE NET	NUMBER	133	125	21	2	5	1	-
		PERCENT	100	94		2	4	1	-
YAZMAN	FIXED LINE TELEPHONE	NUMBER	144	3	18	38	86	17	-
		PERCENT	100	2		26	60	12	-
	PCO	NUMBER	144	2	17	48	80	14	-
		PERCENT	100	1		33	56	10	-
	MOBILE SIGNALS	NUMBER	144	112	16	9	22	1	-
		PERCENT	100	78		6	15	1	-
	FIXED LINE INTERNET / DSL	NUMBER	144	1	18	39	88	16	-
		PERCENT	100	1		27	61	11	-
	CABLE NET	NUMBER	144	1	18	39	86	18	-
		PERCENT	100	1		27	60	13	-
	MOBILE NET	NUMBER	144	92	17	15	33	4	-
		PERCENT	100	64		10	23	3	-
RAHIM YAR KHAN DISTRICT	**FIXED LINE TELEPHONE**	**NUMBER**	**1102**	**79**	**14**	**535**	**373**	**101**	**14**
		PERCENT	**100**	**7**		**49**	**34**	**9**	**1**
	PCO	**NUMBER**	**1102**	**117**	**12**	**598**	**297**	**74**	**16**
		PERCENT	**100**	**11**		**54**	**27**	**7**	**1**
	MOBILE SIGNALS	**NUMBER**	**1102**	**1024**	**10**	**57**	**18**	**3**	**-**
		PERCENT	**100**	**93**		**5**	**2**	*****	**-**
	FIXED LINE INTERNET / DSL	**NUMBER**	**1102**	**75**	**14**	**523**	**377**	**109**	**18**
		PERCENT	**100**	**7**		**47**	**34**	**10**	**2**
	CABLE NET	**NUMBER**	**1102**	**119**	**13**	**538**	**331**	**103**	**11**
		PERCENT	**100**	**11**		**49**	**30**	**9**	**1**
	MOBILE NET	**NUMBER**	**1102**	**989**	**13**	**66**	**33**	**13**	**1**
		PERCENT	**100**	90		6	3	1	*

TABLE 6.10 : MOUZAS REPORTING FACILITIES OF TELECOMMUNICATION AND INERNET

ADMINISTRATIVE UNIT	TYPE OF FACILITY		RURAL POPULATED MOUZAS	MOUZAS WITH FACILITY	AVERAGE DISTANCE	MOUZAS BY DISTANCE (IN KM)FROM FACILITY			
						1-10	11-25	26-50	51 AND ABOVE
1	2		3	4	5	6	7	8	9
KHANPUR	FIXED LINE TELEPHONE	NUMBER	252	14	12	127	93	18	-
		PERCENT	100	6		50	37	7	-
	PCO	NUMBER	252	24	10	151	65	11	1
		PERCENT	100	10		60	26	4	0
	MOBILE SIGNALS	NUMBER	252	235	9	13	4	-	-
		PERCENT	100	93		5	2	-	-
	FIXED LINE INTERNET / DSL	NUMBER	252	19	13	123	92	17	1
		PERCENT	100	8		49	37	7	0
	CABLE NET	NUMBER	252	29	10	142	68	13	-
		PERCENT	100	12		56	27	5	-
	MOBILE NET	NUMBER	252	227	8	20	5	-	-
		PERCENT	100	90		8	2	-	-
LIAQUATPUR	FIXED LINE TELEPHONE	NUMBER	235	11	11	143	71	10	-
		PERCENT	100	5		61	30	4	-
	PCO	NUMBER	235	22	10	143	66	3	1
		PERCENT	100	9		61	28	1	0
	MOBILE SIGNALS	NUMBER	235	208	12	16	8	3	-
		PERCENT	100	89		7	3	1	-
	FIXED LINE INTERNET / DSL	NUMBER	235	8	11	142	73	11	1
		PERCENT	100	3		60	31	5	0
	CABLE NET	NUMBER	235	10	11	135	82	8	-
		PERCENT	100	4		57	35	3	-
	MOBILE NET	NUMBER	235	195	12	23	14	3	-
		PERCENT	100	83		10	6	1	-
RAHIM YAR KHAN	FIXED LINE TELEPHONE	NUMBER	304	11	16	120	122	49	2
		PERCENT	100	4		39	40	16	1
	PCO	NUMBER	304	23	14	151	85	43	2
		PERCENT	100	8		50	28	14	1
	MOBILE SIGNALS	NUMBER	304	289	8	12	3	-	-
		PERCENT	100	95		4	1	-	-
	FIXED LINE INTERNET / DSL	NUMBER	304	13	16	119	117	53	2
		PERCENT	100	4		39	38	17	1
	CABLE NET	NUMBER	304	35	15	127	89	53	-
		PERCENT	100	12		42	29	17	-
	MOBILE NET	NUMBER	304	281	17	13	2	7	1
		PERCENT	100	92		4	1	2	0
SADIQABAD	FIXED LINE TELEPHONE	NUMBER	311	43	15	145	87	24	12
		PERCENT	100	14		47	28	8	4
	PCO	NUMBER	311	48	14	153	81	17	12
		PERCENT	100	15		49	26	5	4
	MOBILE SIGNALS	NUMBER	311	292	7	16	3	-	-
		PERCENT	100	94		5	1	-	-
	FIXED LINE INTERNET / DSL	NUMBER	311	35	16	139	95	28	14
		PERCENT	100	11		45	31	9	5
	CABLE NET	NUMBER	311	45	15	134	92	29	11
		PERCENT	100	14		43	30	9	4
	MOBILE NET	NUMBER	311	286	15	10	12	3	-
		PERCENT	100	92		3	4	1	-

TABLE 6.10 : MOUZAS REPORTING FACILITIES OF TELECOMMUNICATION AND INERNET

ADMINISTRATIVE UNIT	TYPE OF FACILITY		RURAL POPULATED MOUZAS	MOUZAS WITH FACILITY	AVERAGE DISTANCE	MOUZAS BY DISTANCE (IN KM)FROM FACILITY			
						1-10	11-25	26-50	51 AND ABOVE
1	2		3	4	5	6	7	8	9
D.G.KHAN DIVISION	**FIXED LINE TELEPHONE**	**NUMBER**	**2770**	**250**	**12**	**1200**	**823**	**340**	**157**
		PERCENT	**100**	**9**		**43**	**30**	**12**	**6**
	PCO	**NUMBER**	**2770**	**294**	**11**	**1337**	**738**	**315**	**86**
		PERCENT	**100**	**11**		**48**	**27**	**11**	**3**
	MOBILE SIGNALS	**NUMBER**	**2770**	**2316**	**10**	**265**	**129**	**53**	**7**
		PERCENT	**100**	**84**		**10**	**5**	**2**	**0**
	FIXED LINE INTERNET / DSL	**NUMBER**	**2770**	**220**	**13**	**1197**	**841**	**336**	**176**
		PERCENT	**100**	**8**		**43**	**30**	**12**	**6**
	CABLE NET	**NUMBER**	**2770**	**220**	**12**	**1260**	**798**	**324**	**168**
		PERCENT	**100**	**8**		**45**	**29**	**12**	**6**
	MOBILE NET	**NUMBER**	**2770**	**2057**	**12**	**336**	**204**	**137**	**36**
		PERCENT	**100**	**74**		**12**	**7**	**5**	**1**
DERA GHAZI KHAN DISTRICT	**FIXED LINE TELEPHONE**	**NUMBER**	**772**	**41**	**30**	**205**	**209**	**186**	**131**
		PERCENT	**100**	**5**		**27**	**27**	**24**	**17**
	PCO	**NUMBER**	**772**	**40**	**24**	**242**	**219**	**205**	**66**
		PERCENT	**100**	**5**		**31**	**28**	**27**	**9**
	MOBILE SIGNALS	**NUMBER**	**772**	**608**	**18**	**77**	**49**	**35**	**3**
		PERCENT	**100**	**79**		**10**	**6**	**5**	*****
	FIXED LINE INTERNET / DSL	**NUMBER**	**772**	**43**	**31**	**202**	**205**	**173**	**149**
		PERCENT	**100**	**6**		**26**	**27**	**22**	**19**
	CABLE NET	**NUMBER**	**772**	**28**	**30**	**221**	**205**	**171**	**147**
		PERCENT	**100**	**4**		**29**	**27**	**22**	**19**
	MOBILE NET	**NUMBER**	**772**	**449**	**24**	**109**	**77**	**109**	**28**
		PERCENT	**100**	58		14	10	14	4
DE-EXCLUDED AREA D.G KHAN	FIXED LINE TELEPHONE	NUMBER	330	1	50	11	49	142	127
		PERCENT	100	0		3	15	43	38
	PCO	NUMBER	330	3	36	26	69	175	57
		PERCENT	100	1		8	21	53	17
	MOBILE SIGNALS	NUMBER	330	266	29	14	15	33	2
		PERCENT	100	81		4	5	10	1
	FIXED LINE INTERNET / DSL	NUMBER	330	-	53	9	44	130	147
		PERCENT	100	-		3	13	39	45
	CABLE NET	NUMBER	330	-	52	10	46	130	144
		PERCENT	100	-		3	14	39	44
	MOBILE NET	NUMBER	330	125	32	36	35	106	28
		PERCENT	100	38		11	11	32	8
DERA GHAZI KHAN	FIXED LINE TELEPHONE	NUMBER	158	18	11	89	44	7	-
		PERCENT	100	11		56	28	4	-
	PCO	NUMBER	158	19	9	95	42	1	1
		PERCENT	100	12		60	27	1	1
	MOBILE SIGNALS	NUMBER	158	136	6	20	2	-	-
		PERCENT	100	86		13	1	-	-
	FIXED LINE INTERNET / DSL	NUMBER	158	17	10	89	45	7	-
		PERCENT	100	11		56	28	4	-
	CABLE NET	NUMBER	158	11	11	94	46	7	-
		PERCENT	100	7		59	29	4	-
	MOBILE NET	NUMBER	158	133	7	20	5	-	-
		PERCENT	100	84		13	3	-	-

TABLE 6.10 : MOUZAS REPORTING FACILITIES OF TELECOMMUNICATION AND INERNET

ADMINISTRATIVE UNIT	TYPE OF FACILITY		RURAL POPULATED MOUZAS	MOUZAS WITH FACILITY	AVERAGE DISTANCE	MOUZAS BY DISTANCE (IN KM)FROM FACILITY			
						1-10	11-25	26-50	51 AND ABOVE
1	2		3	4	5	6	7	8	9
KOT CHHUTTA	FIXED LINE TELEPHONE	NUMBER	100	6	15	37	43	13	1
		PERCENT	100	6		37	43	13	1
	PCO	NUMBER	100	10	19	32	40	13	5
		PERCENT	100	10		32	40	13	5
	MOBILE SIGNALS	NUMBER	100	82	17	12	4	1	1
		PERCENT	100	82		12	4	1	1
	FIXED LINE INTERNET / DSL	NUMBER	100	16	15	33	39	12	-
		PERCENT	100	16		33	39	12	-
	CABLE NET	NUMBER	100	8	13	46	36	9	1
		PERCENT	100	8		46	36	9	1
	MOBILE NET	NUMBER	100	79	10	15	5	1	-
		PERCENT	100	79		15	5	1	-
TAUNSA	FIXED LINE TELEPHONE	NUMBER	184	16	17	68	73	24	3
		PERCENT	100	9		37	40	13	2
	PCO	NUMBER	184	8	14	89	68	16	3
		PERCENT	100	4		48	37	9	2
	MOBILE SIGNALS	NUMBER	184	124	11	31	28	1	-
		PERCENT	100	67		17	15	1	-
	FIXED LINE INTERNET / DSL	NUMBER	184	10	16	71	77	24	2
		PERCENT	100	5		39	42	13	1
	CABLE NET	NUMBER	184	9	16	71	77	25	2
		PERCENT	100	5		39	42	14	1
	MOBILE NET	NUMBER	184	112	12	38	32	2	-
		PERCENT	100	61		21	17	1	-
LAYYAH DISTRICT	**FIXED LINE TELEPHONE**	**NUMBER**	**651**	**63**	**13**	**351**	**191**	**41**	**5**
		PERCENT	**100**	**10**		**54**	**29**	**6**	**1**
	PCO	**NUMBER**	**651**	**84**	**10**	**374**	**164**	**27**	**2**
		PERCENT	**100**	**13**		**57**	**25**	**4**	*****
	MOBILE SIGNALS	**NUMBER**	**651**	**560**	**10**	**62**	**24**	**5**	**-**
		PERCENT	**100**	**86**		**10**	**4**	**1**	**-**
	FIXED LINE INTERNET / DSL	**NUMBER**	**651**	**47**	**12**	**351**	**205**	**46**	**2**
		PERCENT	**100**	**7**		**54**	**31**	**7**	*****
	CABLE NET	**NUMBER**	**651**	**62**	**12**	**348**	**196**	**43**	**2**
		PERCENT	**100**	**10**		**53**	**30**	**7**	*****
	MOBILE NET	**NUMBER**	**651**	**547**	**14**	**56**	**33**	**14**	**1**
		PERCENT	**100**	84		9	5	2	*
CHOUBARA	FIXED LINE TELEPHONE	NUMBER	120	8	18	52	33	25	2
		PERCENT	100	7		43	28	21	2
	PCO	NUMBER	120	22	15	56	24	18	-
		PERCENT	100	18		47	20	15	-
	MOBILE SIGNALS	NUMBER	120	104	18	5	6	5	-
		PERCENT	100	87		4	5	4	-
	FIXED LINE INTERNET / DSL	NUMBER	120	2	19	51	35	30	2
		PERCENT	100	2		43	29	25	2
	CABLE NET	NUMBER	120	4	19	43	42	30	1
		PERCENT	100	3		36	35	25	1
	MOBILE NET	NUMBER	120	92	28	4	9	14	1
		PERCENT	100	77		3	8	12	1

TABLE 6.10 : MOUZAS REPORTING FACILITIES OF TELECOMMUNICATION AND INERNET

ADMINISTRATIVE UNIT	TYPE OF FACILITY		RURAL POPULATED MOUZAS	MOUZAS WITH FACILITY	AVERAGE DISTANCE	MOUZAS BY DISTANCE (IN KM)FROM FACILITY			
						1-10	11-25	26-50	51 AND ABOVE
1	2		3	4	5	6	7	8	9
KAROR LAL ESAN	FIXED LINE TELEPHONE	NUMBER	225	31	14	94	89	9	2
		PERCENT	100	14		42	40	4	1
	PCO	NUMBER	225	42	11	105	72	4	2
		PERCENT	100	19		47	32	2	1
	MOBILE SIGNALS	NUMBER	225	195	8	23	7	-	-
		PERCENT	100	87		10	3	-	-
	FIXED LINE INTERNET / DSL	NUMBER	225	27	12	93	96	9	-
		PERCENT	100	12		41	43	4	-
	CABLE NET	NUMBER	225	36	12	97	83	9	-
		PERCENT	100	16		43	37	4	-
	MOBILE NET	NUMBER	225	200	10	15	10	-	-
		PERCENT	100	89		7	4	-	-
LAYYAH	FIXED LINE TELEPHONE	NUMBER	306	24	9	205	69	7	1
		PERCENT	100	8		67	23	2	0
	PCO	NUMBER	306	20	8	213	68	5	-
		PERCENT	100	7		70	22	2	-
	MOBILE SIGNALS	NUMBER	306	261	8	34	11	-	-
		PERCENT	100	85		11	4	-	-
	FIXED LINE INTERNET / DSL	NUMBER	306	18	9	207	74	7	-
		PERCENT	100	6		68	24	2	-
	CABLE NET	NUMBER	306	22	9	208	71	4	1
		PERCENT	100	7		68	23	1	0
	MOBILE NET	NUMBER	306	255	9	37	14	-	-
		PERCENT	100	83		12	5	-	-
MUZAFFARGARH DISTRICT	**FIXED LINE TELEPHONE**	**NUMBER**	**891**	**126**	**12**	**458**	**229**	**74**	**4**
		PERCENT	**100**	**14**		**51**	**26**	**8**	*****
	PCO	**NUMBER**	**891**	**145**	**11**	**501**	**190**	**53**	**2**
		PERCENT	**100**	**16**		**56**	**21**	**6**	*****
	MOBILE SIGNALS	**NUMBER**	**891**	**758**	**15**	**84**	**36**	**12**	**1**
		PERCENT	**100**	**85**		**9**	**4**	**1**	*****
	FIXED LINE INTERNET / DSL	**NUMBER**	**891**	**110**	**13**	**456**	**239**	**79**	**7**
		PERCENT	**100**	**12**		**51**	**27**	**9**	**1**
	CABLE NET	**NUMBER**	**891**	**111**	**12**	**473**	**237**	**66**	**4**
		PERCENT	**100**	**12**		**53**	**27**	**7**	*****
	MOBILE NET	**NUMBER**	**891**	**709**	**12**	**112**	**57**	**12**	**1**
		PERCENT	**100**	80		13	6	1	*
ALIPUR	FIXED LINE TELEPHONE	NUMBER	97	7	18	37	29	23	1
		PERCENT	100	7		38	30	24	1
	PCO	NUMBER	97	13	14	48	23	13	-
		PERCENT	100	13		49	24	13	-
	MOBILE SIGNALS	NUMBER	97	86	70	6	2	2	1
		PERCENT	100	89		6	2	2	1
	FIXED LINE INTERNET / DSL	NUMBER	97	10	19	34	30	20	3
		PERCENT	100	10		35	31	21	3
	CABLE NET	NUMBER	97	10	18	40	24	20	3
		PERCENT	100	10		41	25	21	3
	MOBILE NET	NUMBER	97	82	14	9	4	2	-
		PERCENT	100	85		9	4	2	-

TABLE 6.10 : MOUZAS REPORTING FACILITIES OF TELECOMMUNICATION AND INERNET

ADMINISTRATIVE UNIT	TYPE OF FACILITY		RURAL POPULATED MOUZAS	MOUZAS WITH FACILITY	AVERAGE DISTANCE	MOUZAS BY DISTANCE (IN KM)FROM FACILITY			
						1-10	11-25	26-50	51 AND ABOVE
1	2		3	4	5	6	7	8	9
JATOI	FIXED LINE TELEPHONE	NUMBER	73	7	12	41	19	6	-
		PERCENT	100	10		56	26	8	-
	PCO	NUMBER	73	6	12	43	20	3	1
		PERCENT	100	8		59	27	4	1
	MOBILE SIGNALS	NUMBER	73	52	13	11	7	3	-
		PERCENT	100	71		15	10	4	-
	FIXED LINE INTERNET / DSL	NUMBER	73	10	11	38	21	4	-
		PERCENT	100	14		52	29	5	-
	CABLE NET	NUMBER	73	12	12	36	21	4	-
		PERCENT	100	16		49	29	5	-
	MOBILE NET	NUMBER	73	46	14	11	13	3	-
		PERCENT	100	63		15	18	4	-
KOT ADDU	FIXED LINE TELEPHONE	NUMBER	316	56	13	135	96	29	-
		PERCENT	100	18		43	30	9	-
	PCO	NUMBER	316	58	12	152	83	23	-
		PERCENT	100	18		48	26	7	-
	MOBILE SIGNALS	NUMBER	316	270	13	24	15	7	-
		PERCENT	100	85		8	5	2	-
	FIXED LINE INTERNET / DSL	NUMBER	316	54	13	137	96	29	-
		PERCENT	100	17		43	30	9	-
	CABLE NET	NUMBER	316	52	13	139	100	25	-
		PERCENT	100	16		44	32	8	-
	MOBILE NET	NUMBER	316	260	12	30	21	5	-
		PERCENT	100	82		9	7	2	-
MUZAFFARGARH	FIXED LINE TELEPHONE	NUMBER	405	56	11	245	85	16	3
		PERCENT	100	14		60	21	4	1
	PCO	NUMBER	405	68	9	258	64	14	1
		PERCENT	100	17		64	16	3	0
	MOBILE SIGNALS	NUMBER	405	350	8	43	12	-	-
		PERCENT	100	86		11	3	-	-
	FIXED LINE INTERNET / DSL	NUMBER	405	36	11	247	92	26	4
		PERCENT	100	9		61	23	6	1
	CABLE NET	NUMBER	405	37	10	258	92	17	1
		PERCENT	100	9		64	23	4	0
	MOBILE NET	NUMBER	405	321	10	62	19	2	1
		PERCENT	100	79		15	5	0	0
RAJANPUR DISTRICT	**FIXED LINE TELEPHONE**	**NUMBER**	**456**	**20**	**17**	**186**	**194**	**39**	**17**
		PERCENT	**100**	**4**		**41**	**43**	**9**	**4**
	PCO	**NUMBER**	**456**	**25**	**15**	**220**	**165**	**30**	**16**
		PERCENT	**100**	**5**		**48**	**36**	**7**	**4**
	MOBILE SIGNALS	**NUMBER**	**456**	**390**	**14**	**42**	**20**	**1**	**3**
		PERCENT	**100**	**86**		**9**	**4**	*****	**1**
	FIXED LINE INTERNET / DSL	**NUMBER**	**456**	**20**	**17**	**188**	**192**	**38**	**18**
		PERCENT	**100**	**4**		**41**	**42**	**8**	**4**
	CABLE NET	**NUMBER**	**456**	**19**	**16**	**218**	**160**	**44**	**15**
		PERCENT	**100**	**4**		**48**	**35**	**10**	**3**
	MOBILE NET	**NUMBER**	**456**	**352**	**15**	**59**	**37**	**2**	**6**
		PERCENT	**100**	77		13	8	*	1

TABLE 6.10 : MOUZAS REPORTING FACILITIES OF TELECOMMUNICATION AND INERNET

ADMINISTRATIVE UNIT	TYPE OF FACILITY		RURAL POPULATED MOUZAS	MOUZAS WITH FACILITY	AVERAGE DISTANCE	MOUZAS BY DISTANCE (IN KM)FROM FACILITY			
						1-10	11-25	26-50	51 AND ABOVE
1	2		3	4	5	6	7	8	9
DE-EXCLUDED AREA RAJANPUR	FIXED LINE TELEPHONE	NUMBER	22	-	56	-	4	8	10
		PERCENT	100	-		-	18	36	45
	PCO	NUMBER	22	-	51	-	4	9	9
		PERCENT	100	-		-	18	41	41
	MOBILE SIGNALS	NUMBER	22	19	83	-	-	-	3
		PERCENT	100	86		-	-	-	14
	FIXED LINE INTERNET / DSL	NUMBER	22	-	57	-	3	9	10
		PERCENT	100	-		-	14	41	45
	CABLE NET	NUMBER	22	-	51	-	4	9	9
		PERCENT	100	-		-	18	41	41
	MOBILE NET	NUMBER	22	14	69	-	2	-	6
		PERCENT	100	64		-	9	-	27
JAMPUR	FIXED LINE TELEPHONE	NUMBER	164	13	14	82	55	9	5
		PERCENT	100	8		50	34	5	3
	PCO	NUMBER	164	14	13	91	46	9	4
		PERCENT	100	9		55	28	5	2
	MOBILE SIGNALS	NUMBER	164	129	9	26	9	-	-
		PERCENT	100	79		16	5	-	-
	FIXED LINE INTERNET / DSL	NUMBER	164	11	15	79	56	13	5
		PERCENT	100	7		48	34	8	3
	CABLE NET	NUMBER	164	10	16	83	48	19	4
		PERCENT	100	6		51	29	12	2
	MOBILE NET	NUMBER	164	127	8	30	7	-	-
		PERCENT	100	77		18	4	-	-
RAJANPUR	FIXED LINE TELEPHONE	NUMBER	199	3	13	82	108	6	-
		PERCENT	100	2		41	54	3	-
	PCO	NUMBER	199	8	12	96	90	5	-
		PERCENT	100	4		48	45	3	-
	MOBILE SIGNALS	NUMBER	199	183	10	11	5	-	-
		PERCENT	100	92		6	3	-	-
	FIXED LINE INTERNET / DSL	NUMBER	199	5	13	83	104	6	1
		PERCENT	100	3		42	52	3	1
	CABLE NET	NUMBER	199	8	11	105	81	5	-
		PERCENT	100	4		53	41	3	-
	MOBILE NET	NUMBER	199	156	13	20	21	2	-
		PERCENT	100	78		10	11	1	-
ROJHAN	FIXED LINE TELEPHONE	NUMBER	71	4	20	22	27	16	2
		PERCENT	100	6		31	38	23	3
	PCO	NUMBER	71	3	17	33	25	7	3
		PERCENT	100	4		46	35	10	4
	MOBILE SIGNALS	NUMBER	71	59	16	5	6	1	-
		PERCENT	100	83		7	8	1	-
	FIXED LINE INTERNET / DSL	NUMBER	71	4	18	26	29	10	2
		PERCENT	100	6		37	41	14	3
	CABLE NET	NUMBER	71	1	18	30	27	11	2
		PERCENT	100	1		42	38	15	3
	MOBILE NET	NUMBER	71	55	11	9	7	-	-
		PERCENT	100	77		13	10	-	-

TABLE 6.10 : MOUZAS REPORTING FACILITIES OF TELECOMMUNICATION AND INERNET

ADMINISTRATIVE UNIT	TYPE OF FACILITY		RURAL POPULATED MOUZAS	MOUZAS WITH FACILITY	AVERAGE DISTANCE	MOUZAS BY DISTANCE (IN KM)FROM FACILITY			
						1-10	11-25	26-50	51 AND ABOVE
1	2		3	4	5	6	7	8	9
FAISALABAD DIVISION	**FIXED LINE TELEPHONE**	**NUMBER**	**2321**	**635**	**12**	**947**	**571**	**159**	**9**
		PERCENT	**100**	**27**		**41**	**25**	**7**	**0**
	PCO	**NUMBER**	**2321**	**516**	**11**	**1202**	**472**	**127**	**4**
		PERCENT	**100**	**22**		**52**	**20**	**5**	**0**
	MOBILE SIGNALS	**NUMBER**	**2321**	**2130**	**10**	**145**	**27**	**19**	**-**
		PERCENT	**100**	**92**		**6**	**1**	**1**	**-**
	FIXED LINE INTERNET / DSL	**NUMBER**	**2321**	**594**	**13**	**943**	**605**	**168**	**11**
		PERCENT	**100**	**26**		**41**	**26**	**7**	**0**
	CABLE NET	**NUMBER**	**2321**	**783**	**12**	**862**	**512**	**159**	**5**
		PERCENT	**100**	**34**		**37**	**22**	**7**	**0**
	MOBILE NET	**NUMBER**	**2321**	**2053**	**12**	**174**	**65**	**29**	**-**
		PERCENT	**100**	**88**		**7**	**3**	**1**	**-**
CHINIOT DISTRICT	**FIXED LINE TELEPHONE**	**NUMBER**	**339**	**20**	**13**	**147**	**148**	**24**	**-**
		PERCENT	**100**	**6**		**43**	**44**	**7**	**-**
	PCO	**NUMBER**	**339**	**32**	**12**	**161**	**127**	**19**	**-**
		PERCENT	**100**	**9**		**47**	**37**	**6**	**-**
	MOBILE SIGNALS	**NUMBER**	**339**	**310**	**9**	**21**	**5**	**3**	**-**
		PERCENT	**100**	**91**		**6**	**1**	**1**	**-**
	FIXED LINE INTERNET / DSL	**NUMBER**	**339**	**22**	**13**	**140**	**153**	**24**	**-**
		PERCENT	**100**	**6**		**41**	**45**	**7**	**-**
	CABLE NET	**NUMBER**	**339**	**42**	**13**	**138**	**134**	**25**	**-**
		PERCENT	**100**	**12**		**41**	**40**	**7**	**-**
	MOBILE NET	**NUMBER**	**339**	**287**	**8**	**37**	**13**	**2**	**-**
		PERCENT	**100**	85		11	4	1	-
BHAWANA	FIXED LINE TELEPHONE	NUMBER	104	8	13	44	46	6	-
		PERCENT	100	8		42	44	6	-
	PCO	NUMBER	104	8	13	44	43	9	-
		PERCENT	100	8		42	41	9	-
	MOBILE SIGNALS	NUMBER	104	98	12	3	3	-	-
		PERCENT	100	94		3	3	-	-
	FIXED LINE INTERNET / DSL	NUMBER	104	10	13	42	46	6	-
		PERCENT	100	10		40	44	6	-
	CABLE NET	NUMBER	104	14	13	39	43	8	-
		PERCENT	100	13		38	41	8	-
	MOBILE NET	NUMBER	104	98	8	4	2	-	-
		PERCENT	100	94		4	2	-	-
CHINIOT	FIXED LINE TELEPHONE	NUMBER	108	3	14	44	53	8	-
		PERCENT	100	3		41	49	7	-
	PCO	NUMBER	108	10	12	52	41	5	-
		PERCENT	100	9		48	38	5	-
	MOBILE SIGNALS	NUMBER	108	91	6	14	2	1	-
		PERCENT	100	84		13	2	1	-
	FIXED LINE INTERNET / DSL	NUMBER	108	3	14	41	56	8	-
		PERCENT	100	3		38	52	7	-
	CABLE NET	NUMBER	108	14	13	43	44	7	-
		PERCENT	100	13		40	41	6	-
	MOBILE NET	NUMBER	108	85	9	14	8	1	-
		PERCENT	100	79		13	7	1	-

TABLE 6.10 : MOUZAS REPORTING FACILITIES OF TELECOMMUNICATION AND INERNET

ADMINISTRATIVE UNIT	TYPE OF FACILITY		RURAL POPULATED MOUZAS	MOUZAS WITH FACILITY	AVERAGE DISTANCE	MOUZAS BY DISTANCE (IN KM)FROM FACILITY			
						1-10	11-25	26-50	51 AND ABOVE
1	2		3	4	5	6	7	8	9
LALIAN	FIXED LINE TELEPHONE	NUMBER	127	9	12	59	49	10	-
		PERCENT	100	7		46	39	8	-
	PCO	NUMBER	127	14	11	65	43	5	-
		PERCENT	100	11		51	34	4	-
	MOBILE SIGNALS	NUMBER	127	121	13	4	-	2	-
		PERCENT	100	95		3	-	2	-
	FIXED LINE INTERNET / DSL	NUMBER	127	9	12	57	51	10	-
		PERCENT	100	7		45	40	8	-
	CABLE NET	NUMBER	127	14	13	56	47	10	-
		PERCENT	100	11		44	37	8	-
	MOBILE NET	NUMBER	127	104	7	19	3	1	-
		PERCENT	100	82		15	2	1	-
FAISALABAD DISTRICT	**FIXED LINE TELEPHONE**	**NUMBER**	**782**	**346**	**9**	**314**	**111**	**11**	**-**
		PERCENT	**100**	**44**		**40**	**14**	**1**	**-**
	PCO	**NUMBER**	**782**	**272**	**9**	**394**	**105**	**10**	**1**
		PERCENT	**100**	**35**		**50**	**13**	**1**	*****
	MOBILE SIGNALS	**NUMBER**	**782**	**701**	**6**	**69**	**11**	**1**	**-**
		PERCENT	**100**	**90**		**9**	**1**	*****	**-**
	FIXED LINE INTERNET / DSL	**NUMBER**	**782**	**320**	**10**	**319**	**130**	**11**	**2**
		PERCENT	**100**	**41**		**41**	**17**	**1**	*****
	CABLE NET	**NUMBER**	**782**	**453**	**10**	**229**	**89**	**11**	**-**
		PERCENT	**100**	**58**		**29**	**11**	**1**	**-**
	MOBILE NET	**NUMBER**	**782**	**718**	**8**	**50**	**13**	**1**	**-**
		PERCENT	**100**	92		6	2	*	-
CHAK JHUMRA	FIXED LINE TELEPHONE	NUMBER	65	38	9	20	7	-	-
		PERCENT	100	58		31	11	-	-
	PCO	NUMBER	65	26	8	33	6	-	-
		PERCENT	100	40		51	9	-	-
	MOBILE SIGNALS	NUMBER	65	62	9	2	1	-	-
		PERCENT	100	95		3	2	-	-
	FIXED LINE INTERNET / DSL	NUMBER	65	32	8	26	7	-	-
		PERCENT	100	49		40	11	-	-
	CABLE NET	NUMBER	65	39	8	21	5	-	-
		PERCENT	100	60		32	8	-	-
	MOBILE NET	NUMBER	65	60	8	4	1	-	-
		PERCENT	100	92		6	2	-	-
FAISALABAD CITY	FIXED LINE TELEPHONE	NUMBER	2	2	0	-	-	-	-
		PERCENT	100	100		-	-	-	-
	PCO	NUMBER	2	2	0	-	-	-	-
		PERCENT	100	100		-	-	-	-
	MOBILE SIGNALS	NUMBER	2	2	0	-	-	-	-
		PERCENT	100	100		-	-	-	-
	FIXED LINE INTERNET / DSL	NUMBER	2	2	0	-	-	-	-
		PERCENT	100	100		-	-	-	-
	CABLE NET	NUMBER	2	2	0	-	-	-	-
		PERCENT	100	100		-	-	-	-
	MOBILE NET	NUMBER	2	2	0	-	-	-	-
		PERCENT	100	100		-	-	-	-

TABLE 6.10 : MOUZAS REPORTING FACILITIES OF TELECOMMUNICATION AND INERNET

ADMINISTRATIVE UNIT	TYPE OF FACILITY		RURAL POPULATED MOUZAS	MOUZAS WITH FACILITY	AVERAGE DISTANCE	MOUZAS BY DISTANCE (IN KM)FROM FACILITY			
						1-10	11-25	26-50	51 AND ABOVE
1	2		3	4	5	6	7	8	9
FAISALABAD SADAR	FIXED LINE TELEPHONE	NUMBER	171	120	7	43	8	-	-
		PERCENT	100	70		25	5	-	-
	PCO	NUMBER	171	72	7	83	15	1	-
		PERCENT	100	42		49	9	1	-
	MOBILE SIGNALS	NUMBER	171	159	3	12	-	-	-
		PERCENT	100	93		7	-	-	-
	FIXED LINE INTERNET / DSL	NUMBER	171	111	7	47	12	1	-
		PERCENT	100	65		27	7	1	-
	CABLE NET	NUMBER	171	133	7	31	7	-	-
		PERCENT	100	78		18	4	-	-
	MOBILE NET	NUMBER	171	167	3	4	-	-	-
		PERCENT	100	98		2	-	-	-
JARANWALA	FIXED LINE TELEPHONE	NUMBER	259	81	10	120	50	8	-
		PERCENT	100	31		46	19	3	-
	PCO	NUMBER	259	74	9	138	40	7	-
		PERCENT	100	29		53	15	3	-
	MOBILE SIGNALS	NUMBER	259	231	7	25	3	-	-
		PERCENT	100	89		10	1	-	-
	FIXED LINE INTERNET / DSL	NUMBER	259	70	11	115	65	8	1
		PERCENT	100	27		44	25	3	0
	CABLE NET	NUMBER	259	122	12	78	50	9	-
		PERCENT	100	47		30	19	3	-
	MOBILE NET	NUMBER	259	240	9	15	4	-	-
		PERCENT	100	93		6	2	-	-
SAMMUNDRI	FIXED LINE TELEPHONE	NUMBER	116	57	10	37	21	1	-
		PERCENT	100	49		32	18	1	-
	PCO	NUMBER	116	45	9	48	23	-	-
		PERCENT	100	39		41	20	-	-
	MOBILE SIGNALS	NUMBER	116	100	5	12	4	-	-
		PERCENT	100	86		10	3	-	-
	FIXED LINE INTERNET / DSL	NUMBER	116	60	12	34	20	1	1
		PERCENT	100	52		29	17	1	1
	CABLE NET	NUMBER	116	86	9	20	10	-	-
		PERCENT	100	74		17	9	-	-
	MOBILE NET	NUMBER	116	104	7	7	5	-	-
		PERCENT	100	90		6	4	-	-
TANDLIAN WALA	FIXED LINE TELEPHONE	NUMBER	169	48	9	94	25	2	-
		PERCENT	100	28		56	15	1	-
	PCO	NUMBER	169	53	9	92	21	2	1
		PERCENT	100	31		54	12	1	1
	MOBILE SIGNALS	NUMBER	169	147	8	18	3	1	-
		PERCENT	100	87		11	2	1	-
	FIXED LINE INTERNET / DSL	NUMBER	169	45	9	97	26	1	-
		PERCENT	100	27		57	15	1	-
	CABLE NET	NUMBER	169	71	8	79	17	2	-
		PERCENT	100	42		47	10	1	-
	MOBILE NET	NUMBER	169	145	8	20	3	1	-
		PERCENT	100	86		12	2	1	-

TABLE 6.10 : MOUZAS REPORTING FACILITIES OF TELECOMMUNICATION AND INERNET

ADMINISTRATIVE UNIT	TYPE OF FACILITY		RURAL POPULATED MOUZAS	MOUZAS WITH FACILITY	AVERAGE DISTANCE	MOUZAS BY DISTANCE (IN KM)FROM FACILITY			
						1-10	11-25	26-50	51 AND ABOVE
1	2		3	4	5	6	7	8	9
JHANG DISTRICT	**FIXED LINE TELEPHONE**	**NUMBER**	**668**	**49**	**17**	**286**	**204**	**120**	**9**
		PERCENT	**100**	**7**		**43**	**31**	**18**	**1**
	PCO	**NUMBER**	**668**	**75**	**14**	**351**	**144**	**95**	**3**
		PERCENT	**100**	**11**		**53**	**22**	**14**	*****
	MOBILE SIGNALS	**NUMBER**	**668**	**598**	**13**	**45**	**11**	**14**	**-**
		PERCENT	**100**	**90**		**7**	**2**	**2**	**-**
	FIXED LINE INTERNET / DSL	**NUMBER**	**668**	**41**	**17**	**280**	**210**	**128**	**9**
		PERCENT	**100**	**6**		**42**	**31**	**19**	**1**
	CABLE NET	**NUMBER**	**668**	**67**	**16**	**299**	**179**	**118**	**5**
		PERCENT	**100**	**10**		**45**	**27**	**18**	**1**
	MOBILE NET	**NUMBER**	**668**	**544**	**15**	**69**	**30**	**25**	**-**
		PERCENT	**100**	81		10	4	4	-
18-HAZARI	FIXED LINE TELEPHONE	NUMBER	102	2	17	50	34	11	5
		PERCENT	100	2		49	33	11	5
	PCO	NUMBER	102	15	11	63	16	7	1
		PERCENT	100	15		62	16	7	1
	MOBILE SIGNALS	NUMBER	102	95	7	5	2	-	-
		PERCENT	100	93		5	2	-	-
	FIXED LINE INTERNET / DSL	NUMBER	102	5	18	43	35	15	4
		PERCENT	100	5		42	34	15	4
	CABLE NET	NUMBER	102	8	13	58	23	12	1
		PERCENT	100	8		57	23	12	1
	MOBILE NET	NUMBER	102	92	7	8	2	-	-
		PERCENT	100	90		8	2	-	-
AHMADPUR SIAL	FIXED LINE TELEPHONE	NUMBER	96	4	11	63	22	6	1
		PERCENT	100	4		66	23	6	1
	PCO	NUMBER	96	14	9	69	10	3	-
		PERCENT	100	15		72	10	3	-
	MOBILE SIGNALS	NUMBER	96	88	9	6	1	1	-
		PERCENT	100	92		6	1	1	-
	FIXED LINE INTERNET / DSL	NUMBER	96	3	11	64	21	7	1
		PERCENT	100	3		67	22	7	1
	CABLE NET	NUMBER	96	7	10	69	14	5	1
		PERCENT	100	7		72	15	5	1
	MOBILE NET	NUMBER	96	87	16	5	1	3	-
		PERCENT	100	91		5	1	3	-
JHANG	FIXED LINE TELEPHONE	NUMBER	352	22	19	136	105	86	3
		PERCENT	100	6		39	30	24	1
	PCO	NUMBER	352	31	17	167	82	70	2
		PERCENT	100	9		47	23	20	1
	MOBILE SIGNALS	NUMBER	352	317	10	28	4	3	-
		PERCENT	100	90		8	1	1	-
	FIXED LINE INTERNET / DSL	NUMBER	352	12	19	141	107	88	4
		PERCENT	100	3		40	30	25	1
	CABLE NET	NUMBER	352	27	19	134	107	81	3
		PERCENT	100	8		38	30	23	1
	MOBILE NET	NUMBER	352	274	13	49	19	10	-
		PERCENT	100	78		14	5	3	-

TABLE 6.10 : MOUZAS REPORTING FACILITIES OF TELECOMMUNICATION AND INERNET

ADMINISTRATIVE UNIT	TYPE OF FACILITY		RURAL POPULATED MOUZAS	MOUZAS WITH FACILITY	AVERAGE DISTANCE	MOUZAS BY DISTANCE (IN KM)FROM FACILITY			
						1-10	11-25	26-50	51 AND ABOVE
1	2		3	4	5	6	7	8	9
SHORKOT	FIXED LINE TELEPHONE	NUMBER	118	21	15	37	43	17	-
		PERCENT	100	18		31	36	14	-
	PCO	NUMBER	118	15	13	52	36	15	-
		PERCENT	100	13		44	31	13	-
	MOBILE SIGNALS	NUMBER	118	98	21	6	4	10	-
		PERCENT	100	83		5	3	8	-
	FIXED LINE INTERNET / DSL	NUMBER	118	21	17	32	47	18	-
		PERCENT	100	18		27	40	15	-
	CABLE NET	NUMBER	118	25	16	38	35	20	-
		PERCENT	100	21		32	30	17	-
	MOBILE NET	NUMBER	118	91	22	7	8	12	-
		PERCENT	100	77		6	7	10	-
TOBA TEK SINGH DISTRICT	**FIXED LINE TELEPHONE**	**NUMBER**	**532**	**220**	**9**	**200**	**108**	**4**	**-**
		PERCENT	**100**	**41**		**38**	**20**	**1**	**-**
	PCO	**NUMBER**	**532**	**137**	**8**	**296**	**96**	**3**	**-**
		PERCENT	**100**	**26**		**56**	**18**	**1**	**-**
	MOBILE SIGNALS	**NUMBER**	**532**	**521**	**9**	**10**	**-**	**1**	**-**
		PERCENT	**100**	**98**		**2**	**-**	*****	**-**
	FIXED LINE INTERNET / DSL	**NUMBER**	**532**	**211**	**10**	**204**	**112**	**5**	**-**
		PERCENT	**100**	**40**		**38**	**21**	**1**	**-**
	CABLE NET	**NUMBER**	**532**	**221**	**10**	**196**	**110**	**5**	**-**
		PERCENT	**100**	**42**		**37**	**21**	**1**	**-**
	MOBILE NET	**NUMBER**	**532**	**504**	**10**	**18**	**9**	**1**	**-**
		PERCENT	**100**	95		3	2	*	-
GOJRA	FIXED LINE TELEPHONE	NUMBER	129	59	11	34	34	2	-
		PERCENT	100	46		26	26	2	-
	PCO	NUMBER	129	32	8	73	23	1	-
		PERCENT	100	25		57	18	1	-
	MOBILE SIGNALS	NUMBER	129	120	8	8	-	1	-
		PERCENT	100	93		6	-	1	-
	FIXED LINE INTERNET / DSL	NUMBER	129	53	10	45	30	1	-
		PERCENT	100	41		35	23	1	-
	CABLE NET	NUMBER	129	60	11	37	31	1	-
		PERCENT	100	47		29	24	1	-
	MOBILE NET	NUMBER	129	117	10	8	3	1	-
		PERCENT	100	91		6	2	1	-
KAMALIA	FIXED LINE TELEPHONE	NUMBER	107	14	10	54	38	1	-
		PERCENT	100	13		50	36	1	-
	PCO	NUMBER	107	17	8	65	24	1	-
		PERCENT	100	16		61	22	1	-
	MOBILE SIGNALS	NUMBER	107	107	0	-	-	-	-
		PERCENT	100	100		-	-	-	-
	FIXED LINE INTERNET / DSL	NUMBER	107	10	10	54	42	1	-
		PERCENT	100	9		50	39	1	-
	CABLE NET	NUMBER	107	18	8	60	29	-	-
		PERCENT	100	17		56	27	-	-
	MOBILE NET	NUMBER	107	102	7	3	2	-	-
		PERCENT	100	95		3	2	-	-

TABLE 6.10 : MOUZAS REPORTING FACILITIES OF TELECOMMUNICATION AND INERNET

ADMINISTRATIVE UNIT	TYPE OF FACILITY		RURAL POPULATED MOUZAS	MOUZAS WITH FACILITY	AVERAGE DISTANCE	MOUZAS BY DISTANCE (IN KM)FROM FACILITY			
						1-10	11-25	26-50	51 AND ABOVE
1	2		3	4	5	6	7	8	9
PIRMAHAL	FIXED LINE TELEPHONE	NUMBER	130	40	9	70	19	1	-
		PERCENT	100	31		54	15	1	-
	PCO	NUMBER	130	24	8	83	22	1	-
		PERCENT	100	18		64	17	1	-
	MOBILE SIGNALS	NUMBER	130	129	10	1	-	-	-
		PERCENT	100	99		1	-	-	-
	FIXED LINE INTERNET / DSL	NUMBER	130	42	9	68	19	1	-
		PERCENT	100	32		52	15	1	-
	CABLE NET	NUMBER	130	47	10	59	22	2	-
		PERCENT	100	36		45	17	2	-
	MOBILE NET	NUMBER	130	124	9	5	1	-	-
		PERCENT	100	95		4	1	-	-
TOBA TEK SINGH	FIXED LINE TELEPHONE	NUMBER	166	107	8	42	17	-	-
		PERCENT	100	64		25	10	-	-
	PCO	NUMBER	166	64	8	75	27	-	-
		PERCENT	100	39		45	16	-	-
	MOBILE SIGNALS	NUMBER	166	165	10	1	-	-	-
		PERCENT	100	99		1	-	-	-
	FIXED LINE INTERNET / DSL	NUMBER	166	106	10	37	21	2	-
		PERCENT	100	64		22	13	1	-
	CABLE NET	NUMBER	166	96	10	40	28	2	-
		PERCENT	100	58		24	17	1	-
	MOBILE NET	NUMBER	166	161	14	2	3	-	-
		PERCENT	100	97		1	2	-	-
GUJRANWALA DIVISION	**FIXED LINE TELEPHONE**	**NUMBER**	**5029**	**1799**	**12**	**2622**	**584**	**24**	**-**
		PERCENT	**100**	**36**		**52**	**12**	**0**	**-**
	PCO	**NUMBER**	**5029**	**1051**	**11**	**3380**	**589**	**8**	**1**
		PERCENT	**100**	**21**		**67**	**12**	**0**	**0**
	MOBILE SIGNALS	**NUMBER**	**5029**	**4632**	**10**	**351**	**45**	**-**	**1**
		PERCENT	**100**	**92**		**7**	**1**	**-**	**0**
	FIXED LINE INTERNET / DSL	**NUMBER**	**5029**	**1897**	**13**	**2494**	**612**	**23**	**3**
		PERCENT	**100**	**38**		**50**	**12**	**0**	**0**
	CABLE NET	**NUMBER**	**5029**	**2378**	**12**	**2083**	**541**	**26**	**1**
		PERCENT	**100**	**47**		**41**	**11**	**1**	**0**
	MOBILE NET	**NUMBER**	**5029**	**4601**	**12**	**355**	**71**	**2**	**-**
		PERCENT	**100**	**91**		**7**	**1**	**0**	**-**
GUJRANWALA DISTRICT	**FIXED LINE TELEPHONE**	**NUMBER**	**749**	**267**	**7**	**385**	**95**	**2**	**-**
		PERCENT	**100**	**36**		**51**	**13**	*****	**-**
	PCO	**NUMBER**	**749**	**140**	**7**	**505**	**100**	**4**	**-**
		PERCENT	**100**	**19**		**67**	**13**	**1**	**-**
	MOBILE SIGNALS	**NUMBER**	**749**	**698**	**4**	**49**	**2**	**-**	**-**
		PERCENT	**100**	**93**		**7**	*****	**-**	**-**
	FIXED LINE INTERNET / DSL	**NUMBER**	**749**	**272**	**8**	**377**	**97**	**3**	**-**
		PERCENT	**100**	**36**		**50**	**13**	*****	**-**
	CABLE NET	**NUMBER**	**749**	**304**	**8**	**347**	**94**	**4**	**-**
		PERCENT	**100**	**41**		**46**	**13**	**1**	**-**
	MOBILE NET	**NUMBER**	**749**	**679**	**7**	**61**	**9**	**-**	**-**
		PERCENT	**100**	91		8	1	-	-

TABLE 6.10 : MOUZAS REPORTING FACILITIES OF TELECOMMUNICATION AND INERNET

ADMINISTRATIVE UNIT	TYPE OF FACILITY		RURAL POPULATED MOUZAS	MOUZAS WITH FACILITY	AVERAGE DISTANCE	MOUZAS BY DISTANCE (IN KM)FROM FACILITY			
						1-10	11-25	26-50	51 AND ABOVE
1	2		3	4	5	6	7	8	9
GUJRANWALA CITY	FIXED LINE TELEPHONE	NUMBER	4	4	0	-	-	-	-
		PERCENT	100	100		-	-	-	-
	PCO	NUMBER	4	4	0	-	-	-	-
		PERCENT	100	100		-	-	-	-
	MOBILE SIGNALS	NUMBER	4	4	0	-	-	-	-
		PERCENT	100	100		-	-	-	-
	FIXED LINE INTERNET / DSL	NUMBER	4	3	2	1	-	-	-
		PERCENT	100	75		25	-	-	-
	CABLE NET	NUMBER	4	3	2	1	-	-	-
		PERCENT	100	75		25	-	-	-
	MOBILE NET	NUMBER	4	4	0	-	-	-	-
		PERCENT	100	100		-	-	-	-
GUJRANWALA SADDAR	FIXED LINE TELEPHONE	NUMBER	168	65	6	94	9	-	-
		PERCENT	100	39		56	5	-	-
	PCO	NUMBER	168	38	5	125	5	-	-
		PERCENT	100	23		74	3	-	-
	MOBILE SIGNALS	NUMBER	168	138	4	29	1	-	-
		PERCENT	100	82		17	1	-	-
	FIXED LINE INTERNET / DSL	NUMBER	168	73	6	85	10	-	-
		PERCENT	100	43		51	6	-	-
	CABLE NET	NUMBER	168	87	6	73	8	-	-
		PERCENT	100	52		43	5	-	-
	MOBILE NET	NUMBER	168	142	6	24	2	-	-
		PERCENT	100	85		14	1	-	-
KAMOKE	FIXED LINE TELEPHONE	NUMBER	167	27	8	105	33	2	-
		PERCENT	100	16		63	20	1	-
	PCO	NUMBER	167	18	8	111	36	2	-
		PERCENT	100	11		66	22	1	-
	MOBILE SIGNALS	NUMBER	167	157	5	10	-	-	-
		PERCENT	100	94		6	-	-	-
	FIXED LINE INTERNET / DSL	NUMBER	167	27	9	101	36	3	-
		PERCENT	100	16		60	22	2	-
	CABLE NET	NUMBER	167	32	9	92	40	3	-
		PERCENT	100	19		55	24	2	-
	MOBILE NET	NUMBER	167	158	7	9	-	-	-
		PERCENT	100	95		5	-	-	-
NOWSHERA VIRKAN	FIXED LINE TELEPHONE	NUMBER	179	42	8	99	38	-	-
		PERCENT	100	23		55	21	-	-
	PCO	NUMBER	179	30	8	111	36	2	-
		PERCENT	100	17		62	20	1	-
	MOBILE SIGNALS	NUMBER	179	171	4	7	1	-	-
		PERCENT	100	96		4	1	-	-
	FIXED LINE INTERNET / DSL	NUMBER	179	43	8	102	34	-	-
		PERCENT	100	24		57	19	-	-
	CABLE NET	NUMBER	179	43	8	105	30	1	-
		PERCENT	100	24		59	17	1	-
	MOBILE NET	NUMBER	179	153	8	20	6	-	-
		PERCENT	100	85		11	3	-	-

TABLE 6.10 : MOUZAS REPORTING FACILITIES OF TELECOMMUNICATION AND INERNET

ADMINISTRATIVE UNIT	TYPE OF FACILITY		RURAL POPULATED MOUZAS	MOUZAS WITH FACILITY	AVERAGE DISTANCE	MOUZAS BY DISTANCE (IN KM)FROM FACILITY			
						1-10	11-25	26-50	51 AND ABOVE
1	2		3	4	5	6	7	8	9
WAZIRABAD	FIXED LINE TELEPHONE	NUMBER	231	129	7	87	15	-	-
		PERCENT	100	56		38	6	-	-
	PCO	NUMBER	231	50	6	158	23	-	-
		PERCENT	100	22		68	10	-	-
	MOBILE SIGNALS	NUMBER	231	228	3	3	-	-	-
		PERCENT	100	99		1	-	-	-
	FIXED LINE INTERNET / DSL	NUMBER	231	126	7	88	17	-	-
		PERCENT	100	55		38	7	-	-
	CABLE NET	NUMBER	231	139	6	76	16	-	-
		PERCENT	100	60		33	7	-	-
	MOBILE NET	NUMBER	231	222	7	8	1	-	-
		PERCENT	100	96		3	0	-	-
GUJRAT DISTRICT	**FIXED LINE TELEPHONE**	**NUMBER**	**952**	**572**	**7**	**317**	**63**	**-**	**-**
		PERCENT	**100**	**60**		**33**	**7**	**-**	**-**
	PCO	**NUMBER**	**952**	**226**	**7**	**614**	**110**	**1**	**1**
		PERCENT	**100**	**24**		**64**	**12**	*****	*****
	MOBILE SIGNALS	**NUMBER**	**952**	**887**	**5**	**63**	**2**	**-**	**-**
		PERCENT	**100**	**93**		**7**	*****	**-**	**-**
	FIXED LINE INTERNET / DSL	**NUMBER**	**952**	**606**	**7**	**287**	**59**	**-**	**-**
		PERCENT	**100**	**64**		**30**	**6**	**-**	**-**
	CABLE NET	**NUMBER**	**952**	**565**	**7**	**321**	**65**	**1**	**-**
		PERCENT	**100**	**59**		**34**	**7**	*****	**-**
	MOBILE NET	**NUMBER**	**952**	**884**	**7**	**62**	**6**	**-**	**-**
		PERCENT	**100**	93		7	1	-	-
GUJRAT	FIXED LINE TELEPHONE	NUMBER	463	290	6	158	15	-	-
		PERCENT	100	63		34	3	-	-
	PCO	NUMBER	463	138	6	301	24	-	-
		PERCENT	100	30		65	5	-	-
	MOBILE SIGNALS	NUMBER	463	418	5	43	2	-	-
		PERCENT	100	90		9	0	-	-
	FIXED LINE INTERNET / DSL	NUMBER	463	298	6	148	17	-	-
		PERCENT	100	64		32	4	-	-
	CABLE NET	NUMBER	463	306	6	143	14	-	-
		PERCENT	100	66		31	3	-	-
	MOBILE NET	NUMBER	463	421	7	36	6	-	-
		PERCENT	100	91		8	1	-	-
KHARIAN	FIXED LINE TELEPHONE	NUMBER	395	219	7	134	42	-	-
		PERCENT	100	55		34	11	-	-
	PCO	NUMBER	395	73	7	270	52	-	-
		PERCENT	100	18		68	13	-	-
	MOBILE SIGNALS	NUMBER	395	378	5	17	-	-	-
		PERCENT	100	96		4	-	-	-
	FIXED LINE INTERNET / DSL	NUMBER	395	239	7	119	37	-	-
		PERCENT	100	61		30	9	-	-
	CABLE NET	NUMBER	395	199	8	152	43	1	-
		PERCENT	100	50		38	11	0	-
	MOBILE NET	NUMBER	395	372	5	23	-	-	-
		PERCENT	100	94		6	-	-	-

TABLE 6.10 : MOUZAS REPORTING FACILITIES OF TELECOMMUNICATION AND INERNET

ADMINISTRATIVE UNIT	TYPE OF FACILITY		RURAL POPULATED MOUZAS	MOUZAS WITH FACILITY	AVERAGE DISTANCE	MOUZAS BY DISTANCE (IN KM)FROM FACILITY			
						1-10	11-25	26-50	51 AND ABOVE
1	2		3	4	5	6	7	8	9
SARAI ALAMGIR	FIXED LINE TELEPHONE	NUMBER	94	63	7	25	6	-	-
		PERCENT	100	67		27	6	-	-
	PCO	NUMBER	94	15	11	43	34	1	1
		PERCENT	100	16		46	36	1	1
	MOBILE SIGNALS	NUMBER	94	91	7	3	-	-	-
		PERCENT	100	97		3	-	-	-
	FIXED LINE INTERNET / DSL	NUMBER	94	69	8	20	5	-	-
		PERCENT	100	73		21	5	-	-
	CABLE NET	NUMBER	94	60	8	26	8	-	-
		PERCENT	100	64		28	9	-	-
	MOBILE NET	NUMBER	94	91	9	3	-	-	-
		PERCENT	100	97		3	-	-	-
HAFIZABAD DISTRICT	**FIXED LINE TELEPHONE**	**NUMBER**	**381**	**54**	**9**	**238**	**84**	**5**	**-**
		PERCENT	**100**	**14**		**62**	**22**	**1**	**-**
	PCO	**NUMBER**	**381**	**47**	**8**	**260**	**73**	**1**	**-**
		PERCENT	**100**	**12**		**68**	**19**	*****	**-**
	MOBILE SIGNALS	**NUMBER**	**381**	**354**	**9**	**20**	**7**	**-**	**-**
		PERCENT	**100**	**93**		**5**	**2**	**-**	**-**
	FIXED LINE INTERNET / DSL	**NUMBER**	**381**	**50**	**9**	**232**	**92**	**6**	**1**
		PERCENT	**100**	**13**		**61**	**24**	**2**	*****
	CABLE NET	**NUMBER**	**381**	**63**	**9**	**222**	**87**	**8**	**1**
		PERCENT	**100**	**17**		**58**	**23**	**2**	*****
	MOBILE NET	**NUMBER**	**381**	**328**	**9**	**36**	**17**	**-**	**-**
		PERCENT	**100**	86		9	4	-	-
HAFIZABAD	FIXED LINE TELEPHONE	NUMBER	189	36	9	110	39	4	-
		PERCENT	100	19		58	21	2	-
	PCO	NUMBER	189	28	7	124	37	-	-
		PERCENT	100	15		66	20	-	-
	MOBILE SIGNALS	NUMBER	189	177	8	9	3	-	-
		PERCENT	100	94		5	2	-	-
	FIXED LINE INTERNET / DSL	NUMBER	189	35	10	104	45	4	1
		PERCENT	100	19		55	24	2	1
	CABLE NET	NUMBER	189	38	10	98	46	6	1
		PERCENT	100	20		52	24	3	1
	MOBILE NET	NUMBER	189	163	7	21	5	-	-
		PERCENT	100	86		11	3	-	-
PINDI BHATTIAN	FIXED LINE TELEPHONE	NUMBER	192	18	9	128	45	1	-
		PERCENT	100	9		67	23	1	-
	PCO	NUMBER	192	19	8	136	36	1	-
		PERCENT	100	10		71	19	1	-
	MOBILE SIGNALS	NUMBER	192	177	10	11	4	-	-
		PERCENT	100	92		6	2	-	-
	FIXED LINE INTERNET / DSL	NUMBER	192	15	9	128	47	2	-
		PERCENT	100	8		67	24	1	-
	CABLE NET	NUMBER	192	25	9	124	41	2	-
		PERCENT	100	13		65	21	1	-
	MOBILE NET	NUMBER	192	165	11	15	12	-	-
		PERCENT	100	86		8	6	-	-

TABLE 6.10 : MOUZAS REPORTING FACILITIES OF TELECOMMUNICATION AND INERNET

ADMINISTRATIVE UNIT	TYPE OF FACILITY		RURAL POPULATED MOUZAS	MOUZAS WITH FACILITY	AVERAGE DISTANCE	MOUZAS BY DISTANCE (IN KM)FROM FACILITY			
						1-10	11-25	26-50	51 AND ABOVE
1	2		3	4	5	6	7	8	9
MANDI BAHAUDDIN DISTRICT	**FIXED LINE TELEPHONE**	**NUMBER**	**397**	**160**	**8**	**196**	**35**	**6**	**-**
		PERCENT	**100**	**40**		**49**	**9**	**2**	**-**
	PCO	**NUMBER**	**397**	**94**	**7**	**251**	**51**	**1**	**-**
		PERCENT	**100**	**24**		**63**	**13**	*****	**-**
	MOBILE SIGNALS	**NUMBER**	**397**	**360**	**6**	**32**	**5**	**-**	**-**
		PERCENT	**100**	**91**		**8**	**1**	**-**	**-**
	FIXED LINE INTERNET / DSL	**NUMBER**	**397**	**154**	**8**	**199**	**39**	**5**	**-**
		PERCENT	**100**	**39**		**50**	**10**	**1**	**-**
	CABLE NET	**NUMBER**	**397**	**133**	**8**	**203**	**54**	**7**	**-**
		PERCENT	**100**	**34**		**51**	**14**	**2**	**-**
	MOBILE NET	**NUMBER**	**397**	**362**	**7**	**30**	**5**	**-**	**-**
		PERCENT	**100**	91		8	1	-	-
MALAKWAL	FIXED LINE TELEPHONE	NUMBER	82	30	10	35	16	1	-
		PERCENT	100	37		43	20	1	-
	PCO	NUMBER	82	25	7	44	13	-	-
		PERCENT	100	30		54	16	-	-
	MOBILE SIGNALS	NUMBER	82	68	8	10	4	-	-
		PERCENT	100	83		12	5	-	-
	FIXED LINE INTERNET / DSL	NUMBER	82	26	10	40	15	1	-
		PERCENT	100	32		49	18	1	-
	CABLE NET	NUMBER	82	35	8	37	10	-	-
		PERCENT	100	43		45	12	-	-
	MOBILE NET	NUMBER	82	73	9	7	2	-	-
		PERCENT	100	89		9	2	-	-
MANDI BAHAUDDIN	FIXED LINE TELEPHONE	NUMBER	104	55	7	37	12	-	-
		PERCENT	100	53		36	12	-	-
	PCO	NUMBER	104	27	8	55	22	-	-
		PERCENT	100	26		53	21	-	-
	MOBILE SIGNALS	NUMBER	104	97	6	6	1	-	-
		PERCENT	100	93		6	1	-	-
	FIXED LINE INTERNET / DSL	NUMBER	104	53	8	36	14	1	-
		PERCENT	100	51		35	13	1	-
	CABLE NET	NUMBER	104	53	10	32	16	3	-
		PERCENT	100	51		31	15	3	-
	MOBILE NET	NUMBER	104	97	6	5	2	-	-
		PERCENT	100	93		5	2	-	-
PHALIA	FIXED LINE TELEPHONE	NUMBER	211	75	7	124	7	5	-
		PERCENT	100	36		59	3	2	-
	PCO	NUMBER	211	42	6	152	16	1	-
		PERCENT	100	20		72	8	0	-
	MOBILE SIGNALS	NUMBER	211	195	5	16	-	-	-
		PERCENT	100	92		8	-	-	-
	FIXED LINE INTERNET / DSL	NUMBER	211	75	7	123	10	3	-
		PERCENT	100	36		58	5	1	-
	CABLE NET	NUMBER	211	45	8	134	28	4	-
		PERCENT	100	21		64	13	2	-
	MOBILE NET	NUMBER	211	192	6	18	1	-	-
		PERCENT	100	91		9	0	-	-

TABLE 6.10 : MOUZAS REPORTING FACILITIES OF TELECOMMUNICATION AND INERNET

ADMINISTRATIVE UNIT	TYPE OF FACILITY		RURAL POPULATED MOUZAS	MOUZAS WITH FACILITY	AVERAGE DISTANCE	MOUZAS BY DISTANCE (IN KM)FROM FACILITY			
						1-10	11-25	26-50	51 AND ABOVE
1	2		3	4	5	6	7	8	9
NAROWAL DISTRICT	**FIXED LINE TELEPHONE**	**NUMBER**	**1146**	**175**	**8**	**714**	**252**	**5**	**-**
		PERCENT	**100**	**15**		**62**	**22**	*****	**-**
	PCO	**NUMBER**	**1146**	**196**	**7**	**755**	**195**	**-**	**-**
		PERCENT	**100**	**17**		**66**	**17**	**-**	**-**
	MOBILE SIGNALS	**NUMBER**	**1146**	**1035**	**6**	**89**	**22**	**-**	**-**
		PERCENT	**100**	**90**		**8**	**2**	**-**	**-**
	FIXED LINE INTERNET / DSL	**NUMBER**	**1146**	**187**	**9**	**688**	**262**	**7**	**2**
		PERCENT	**100**	**16**		**60**	**23**	**1**	*****
	CABLE NET	**NUMBER**	**1146**	**384**	**9**	**549**	**208**	**5**	**-**
		PERCENT	**100**	**34**		**48**	**18**	*****	**-**
	MOBILE NET	**NUMBER**	**1146**	**1031**	**7**	**88**	**26**	**1**	**-**
		PERCENT	**100**	90		8	2	*	-
NAROWAL	FIXED LINE TELEPHONE	NUMBER	336	55	6	247	34	-	-
		PERCENT	100	16		74	10	-	-
	PCO	NUMBER	336	45	5	269	22	-	-
		PERCENT	100	13		80	7	-	-
	MOBILE SIGNALS	NUMBER	336	311	4	25	-	-	-
		PERCENT	100	93		7	-	-	-
	FIXED LINE INTERNET / DSL	NUMBER	336	60	6	239	37	-	-
		PERCENT	100	18		71	11	-	-
	CABLE NET	NUMBER	336	110	8	166	58	2	-
		PERCENT	100	33		49	17	1	-
	MOBILE NET	NUMBER	336	324	6	11	1	-	-
		PERCENT	100	96		3	0	-	-
SHAKARGARH	FIXED LINE TELEPHONE	NUMBER	511	59	10	275	172	5	-
		PERCENT	100	12		54	34	1	-
	PCO	NUMBER	511	87	8	291	133	-	-
		PERCENT	100	17		57	26	-	-
	MOBILE SIGNALS	NUMBER	511	432	7	58	21	-	-
		PERCENT	100	85		11	4	-	-
	FIXED LINE INTERNET / DSL	NUMBER	511	61	11	270	171	7	2
		PERCENT	100	12		53	33	1	0
	CABLE NET	NUMBER	511	172	9	231	105	3	-
		PERCENT	100	34		45	21	1	-
	MOBILE NET	NUMBER	511	412	8	73	25	1	-
		PERCENT	100	81		14	5	0	-
ZAFARWAL	FIXED LINE TELEPHONE	NUMBER	299	61	7	192	46	-	-
		PERCENT	100	20		64	15	-	-
	PCO	NUMBER	299	64	7	195	40	-	-
		PERCENT	100	21		65	13	-	-
	MOBILE SIGNALS	NUMBER	299	292	6	6	1	-	-
		PERCENT	100	98		2	0	-	-
	FIXED LINE INTERNET / DSL	NUMBER	299	66	8	179	54	-	-
		PERCENT	100	22		60	18	-	-
	CABLE NET	NUMBER	299	102	8	152	45	-	-
		PERCENT	100	34		51	15	-	-
	MOBILE NET	NUMBER	299	295	1	4	-	-	-
		PERCENT	100	99		1	-	-	-

TABLE 6.10 : MOUZAS REPORTING FACILITIES OF TELECOMMUNICATION AND INERNET

ADMINISTRATIVE UNIT	TYPE OF FACILITY		RURAL POPULATED MOUZAS	MOUZAS WITH FACILITY	AVERAGE DISTANCE	MOUZAS BY DISTANCE (IN KM)FROM FACILITY			
						1-10	11-25	26-50	51 AND ABOVE
1	2		3	4	5	6	7	8	9
SIALKOT DISTRICT	**FIXED LINE TELEPHONE**	**NUMBER**	**1404**	**571**	**5**	**772**	**55**	**6**	**-**
		PERCENT	**100**	**41**		**55**	**4**	*****	**-**
	PCO	**NUMBER**	**1404**	**348**	**5**	**995**	**60**	**1**	**-**
		PERCENT	**100**	**25**		**71**	**4**	*****	**-**
	MOBILE SIGNALS	**NUMBER**	**1404**	**1298**	**5**	**98**	**7**	**-**	**1**
		PERCENT	**100**	**92**		**7**	*****	**-**	*****
	FIXED LINE INTERNET / DSL	**NUMBER**	**1404**	**628**	**5**	**711**	**63**	**2**	**-**
		PERCENT	**100**	**45**		**51**	**4**	*****	**-**
	CABLE NET	**NUMBER**	**1404**	**929**	**6**	**441**	**33**	**1**	**-**
		PERCENT	**100**	**66**		**31**	**2**	*****	**-**
	MOBILE NET	**NUMBER**	**1404**	**1317**	**6**	**78**	**8**	**1**	**-**
		PERCENT	**100**	94		6	1	*	-
DASKA TEHSIL	FIXED LINE TELEPHONE	NUMBER	244	99	7	124	21	-	-
		PERCENT	100	41		51	9	-	-
	PCO	NUMBER	244	54	6	169	21	-	-
		PERCENT	100	22		69	9	-	-
	MOBILE SIGNALS	NUMBER	244	222	4	21	1	-	-
		PERCENT	100	91		9	0	-	-
	FIXED LINE INTERNET / DSL	NUMBER	244	99	7	117	28	-	-
		PERCENT	100	41		48	11	-	-
	CABLE NET	NUMBER	244	141	6	93	10	-	-
		PERCENT	100	58		38	4	-	-
	MOBILE NET	NUMBER	244	231	6	11	2	-	-
		PERCENT	100	95		5	1	-	-
PASROOR TEHSIL	FIXED LINE TELEPHONE	NUMBER	543	108	5	415	20	-	-
		PERCENT	100	20		76	4	-	-
	PCO	NUMBER	543	83	5	448	12	-	-
		PERCENT	100	15		83	2	-	-
	MOBILE SIGNALS	NUMBER	543	532	4	11	-	-	-
		PERCENT	100	98		2	-	-	-
	FIXED LINE INTERNET / DSL	NUMBER	543	129	5	394	20	-	-
		PERCENT	100	24		73	4	-	-
	CABLE NET	NUMBER	543	320	5	214	9	-	-
		PERCENT	100	59		39	2	-	-
	MOBILE NET	NUMBER	543	533	4	9	1	-	-
		PERCENT	100	98		2	0	-	-
SAMBRIAL TEHSIL	FIXED LINE TELEPHONE	NUMBER	143	76	6	57	10	-	-
		PERCENT	100	53		40	7	-	-
	PCO	NUMBER	143	34	6	88	21	-	-
		PERCENT	100	24		62	15	-	-
	MOBILE SIGNALS	NUMBER	143	126	6	12	5	-	-
		PERCENT	100	88		8	3	-	-
	FIXED LINE INTERNET / DSL	NUMBER	143	78	6	53	12	-	-
		PERCENT	100	55		37	8	-	-
	CABLE NET	NUMBER	143	76	7	53	14	-	-
		PERCENT	100	53		37	10	-	-
	MOBILE NET	NUMBER	143	125	7	13	5	-	-
		PERCENT	100	87		9	3	-	-

TABLE 6.10 : MOUZAS REPORTING FACILITIES OF TELECOMMUNICATION AND INERNET

ADMINISTRATIVE UNIT	TYPE OF FACILITY		RURAL POPULATED MOUZAS	MOUZAS WITH FACILITY	AVERAGE DISTANCE	MOUZAS BY DISTANCE (IN KM)FROM FACILITY			
						1-10	11-25	26-50	51 AND ABOVE
1	2		3	4	5	6	7	8	9
SIALKOT TEHSIL	FIXED LINE TELEPHONE	NUMBER	474	288	5	176	4	6	-
		PERCENT	100	61		37	1	1	-
	PCO	NUMBER	474	177	4	290	6	1	-
		PERCENT	100	37		61	1	0	-
	MOBILE SIGNALS	NUMBER	474	418	6	54	1	-	1
		PERCENT	100	88		11	0	-	*
	FIXED LINE INTERNET / DSL	NUMBER	474	322	5	147	3	2	-
		PERCENT	100	68		31	1	0	-
	CABLE NET	NUMBER	474	392	4	81	-	1	-
		PERCENT	100	83		17	-	0	-
	MOBILE NET	NUMBER	474	428	5	45	-	1	-
		PERCENT	100	90		9	-	0	-
LAHORE DIVISION	**FIXED LINE TELEPHONE**	**NUMBER**	**1566**	**290**	**12**	**852**	**408**	**14**	**2**
		PERCENT	**100**	**19**		**54**	**26**	**1**	**0**
	PCO	**NUMBER**	**1566**	**307**	**11**	**920**	**332**	**6**	**1**
		PERCENT	**100**	**20**		**59**	**21**	**0**	**0**
	MOBILE SIGNALS	**NUMBER**	**1566**	**1349**	**10**	**176**	**40**	**-**	**1**
		PERCENT	**100**	**86**		**11**	**3**	**-**	**0**
	FIXED LINE INTERNET / DSL	**NUMBER**	**1566**	**300**	**13**	**853**	**398**	**13**	**2**
		PERCENT	**100**	**19**		**54**	**25**	**1**	**0**
	CABLE NET	**NUMBER**	**1566**	**637**	**12**	**656**	**261**	**11**	**1**
		PERCENT	**100**	**41**		**42**	**17**	**1**	**0**
	MOBILE NET	**NUMBER**	**1566**	**1310**	**12**	**196**	**59**	**1**	**-**
		PERCENT	**100**	**84**		**13**	**4**	**0**	**-**
KASUR DISTRICT	**FIXED LINE TELEPHONE**	**NUMBER**	**601**	**122**	**10**	**327**	**141**	**9**	**2**
		PERCENT	**100**	**20**		**54**	**23**	**1**	*****
	PCO	**NUMBER**	**601**	**138**	**9**	**344**	**116**	**2**	**1**
		PERCENT	**100**	**23**		**57**	**19**	*****	*****
	MOBILE SIGNALS	**NUMBER**	**601**	**522**	**7**	**71**	**7**	**-**	**1**
		PERCENT	**100**	**87**		**12**	**1**	**-**	*****
	FIXED LINE INTERNET / DSL	**NUMBER**	**601**	**115**	**10**	**335**	**140**	**10**	**1**
		PERCENT	**100**	**19**		**56**	**23**	**2**	*****
	CABLE NET	**NUMBER**	**601**	**260**	**9**	**236**	**97**	**8**	**-**
		PERCENT	**100**	**43**		**39**	**16**	**1**	**-**
	MOBILE NET	**NUMBER**	**601**	**479**	**7**	**96**	**26**	**-**	**-**
		PERCENT	**100**	80		16	4	-	-
CHUNIAN	FIXED LINE TELEPHONE	NUMBER	178	41	10	99	36	1	1
		PERCENT	100	23		56	20	1	1
	PCO	NUMBER	178	57	9	93	26	1	1
		PERCENT	100	32		52	15	1	1
	MOBILE SIGNALS	NUMBER	178	161	13	15	1	-	1
		PERCENT	100	90		8	1	-	1
	FIXED LINE INTERNET / DSL	NUMBER	178	30	9	109	38	1	-
		PERCENT	100	17		61	21	1	-
	CABLE NET	NUMBER	178	67	9	77	33	1	-
		PERCENT	100	38		43	19	1	-
	MOBILE NET	NUMBER	178	142	8	30	6	-	-
		PERCENT	100	80		17	3	-	-

TABLE 6.10 : MOUZAS REPORTING FACILITIES OF TELECOMMUNICATION AND INERNET

ADMINISTRATIVE UNIT	TYPE OF FACILITY		RURAL POPULATED MOUZAS	MOUZAS WITH FACILITY	AVERAGE DISTANCE	MOUZAS BY DISTANCE (IN KM)FROM FACILITY			
						1-10	11-25	26-50	51 AND ABOVE
1	2		3	4	5	6	7	8	9
KASUR	FIXED LINE TELEPHONE	NUMBER	223	30	11	124	62	6	1
		PERCENT	100	13		56	28	3	0
	PCO	NUMBER	223	44	8	136	42	1	-
		PERCENT	100	20		61	19	0	-
	MOBILE SIGNALS	NUMBER	223	176	4	44	3	-	-
		PERCENT	100	79		20	1	-	-
	FIXED LINE INTERNET / DSL	NUMBER	223	34	10	122	60	6	1
		PERCENT	100	15		55	27	3	0
	CABLE NET	NUMBER	223	79	9	102	39	3	-
		PERCENT	100	35		46	17	1	-
	MOBILE NET	NUMBER	223	155	6	53	15	-	-
		PERCENT	100	70		24	7	-	-
KOT RADHA KISHON	FIXED LINE TELEPHONE	NUMBER	69	17	12	30	22	-	-
		PERCENT	100	25		43	32	-	-
	PCO	NUMBER	69	10	12	32	27	-	-
		PERCENT	100	14		46	39	-	-
	MOBILE SIGNALS	NUMBER	69	59	10	7	3	-	-
		PERCENT	100	86		10	4	-	-
	FIXED LINE INTERNET / DSL	NUMBER	69	19	12	30	20	-	-
		PERCENT	100	28		43	29	-	-
	CABLE NET	NUMBER	69	31	12	21	17	-	-
		PERCENT	100	45		30	25	-	-
	MOBILE NET	NUMBER	69	58	11	7	4	-	-
		PERCENT	100	84		10	6	-	-
PATTOKI	FIXED LINE TELEPHONE	NUMBER	131	34	8	74	21	2	-
		PERCENT	100	26		56	16	2	-
	PCO	NUMBER	131	27	7	83	21	-	-
		PERCENT	100	21		63	16	-	-
	MOBILE SIGNALS	NUMBER	131	126	3	5	-	-	-
		PERCENT	100	96		4	-	-	-
	FIXED LINE INTERNET / DSL	NUMBER	131	32	8	74	22	3	-
		PERCENT	100	24		56	17	2	-
	CABLE NET	NUMBER	131	83	9	36	8	4	-
		PERCENT	100	63		27	6	3	-
	MOBILE NET	NUMBER	131	124	5	6	1	-	-
		PERCENT	100	95		5	1	-	-
NANKANA SAHIB DISTRICT	**FIXED LINE TELEPHONE**	**NUMBER**	**385**	**44**	**9**	**253**	**84**	**4**	**-**
		PERCENT	**100**	**11**		**66**	**22**	**1**	**-**
	PCO	**NUMBER**	**385**	**45**	**8**	**272**	**65**	**3**	**-**
		PERCENT	**100**	**12**		**71**	**17**	**1**	**-**
	MOBILE SIGNALS	**NUMBER**	**385**	**330**	**6**	**49**	**6**	**-**	**-**
		PERCENT	**100**	**86**		**13**	**2**	**-**	**-**
	FIXED LINE INTERNET / DSL	**NUMBER**	**385**	**48**	**9**	**249**	**84**	**3**	**1**
		PERCENT	**100**	**12**		**65**	**22**	**1**	*****
	CABLE NET	**NUMBER**	**385**	**125**	**8**	**201**	**56**	**3**	**-**
		PERCENT	**100**	**32**		**52**	**15**	**1**	**-**
	MOBILE NET	**NUMBER**	**385**	**312**	**8**	**57**	**15**	**1**	**-**
		PERCENT	**100**	81		15	4	*	-

TABLE 6.10 : MOUZAS REPORTING FACILITIES OF TELECOMMUNICATION AND INERNET

ADMINISTRATIVE UNIT	TYPE OF FACILITY		RURAL POPULATED MOUZAS	MOUZAS WITH FACILITY	AVERAGE DISTANCE	MOUZAS BY DISTANCE (IN KM)FROM FACILITY			
						1-10	11-25	26-50	51 AND ABOVE
1	2		3	4	5	6	7	8	9
NANKANA SAHIB	FIXED LINE TELEPHONE	NUMBER	313	20	9	214	75	4	-
		PERCENT	100	6		68	24	1	-
	PCO	NUMBER	313	32	8	219	59	3	-
		PERCENT	100	10		70	19	1	-
	MOBILE SIGNALS	NUMBER	313	264	6	44	5	-	-
		PERCENT	100	84		14	2	-	-
	FIXED LINE INTERNET / DSL	NUMBER	313	26	9	208	75	3	1
		PERCENT	100	8		66	24	1	0
	CABLE NET	NUMBER	313	72	8	186	52	3	-
		PERCENT	100	23		59	17	1	-
	MOBILE NET	NUMBER	313	245	8	52	15	1	-
		PERCENT	100	78		17	5	0	-
SANGLA HILL	FIXED LINE TELEPHONE	NUMBER	39	10	8	24	5	-	-
		PERCENT	100	26		62	13	-	-
	PCO	NUMBER	39	1	7	34	4	-	-
		PERCENT	100	3		87	10	-	-
	MOBILE SIGNALS	NUMBER	39	35	6	3	1	-	-
		PERCENT	100	90		8	3	-	-
	FIXED LINE INTERNET / DSL	NUMBER	39	11	8	23	5	-	-
		PERCENT	100	28		59	13	-	-
	CABLE NET	NUMBER	39	28	8	8	3	-	-
		PERCENT	100	72		21	8	-	-
	MOBILE NET	NUMBER	39	38	3	1	-	-	-
		PERCENT	100	97		3	-	-	-
SHAH KOT	FIXED LINE TELEPHONE	NUMBER	33	14	8	15	4	-	-
		PERCENT	100	42		45	12	-	-
	PCO	NUMBER	33	12	7	19	2	-	-
		PERCENT	100	36		58	6	-	-
	MOBILE SIGNALS	NUMBER	33	31	5	2	-	-	-
		PERCENT	100	94		6	-	-	-
	FIXED LINE INTERNET / DSL	NUMBER	33	11	8	18	4	-	-
		PERCENT	100	33		55	12	-	-
	CABLE NET	NUMBER	33	25	7	7	1	-	-
		PERCENT	100	76		21	3	-	-
	MOBILE NET	NUMBER	33	29	5	4	-	-	-
		PERCENT	100	88		12	-	-	-
SHEIKHUPURA DISTRICT	**FIXED LINE TELEPHONE**	**NUMBER**	**580**	**124**	**10**	**272**	**183**	**1**	**-**
		PERCENT	**100**	**21**		**47**	**32**	*****	**-**
	PCO	**NUMBER**	**580**	**124**	**9**	**304**	**151**	**1**	**-**
		PERCENT	**100**	**21**		**52**	**26**	*****	**-**
	MOBILE SIGNALS	**NUMBER**	**580**	**497**	**9**	**56**	**27**	**-**	**-**
		PERCENT	**100**	**86**		**10**	**5**	**-**	**-**
	FIXED LINE INTERNET / DSL	**NUMBER**	**580**	**137**	**10**	**269**	**174**	**-**	**-**
		PERCENT	**100**	**24**		**46**	**30**	**-**	**-**
	CABLE NET	**NUMBER**	**580**	**252**	**9**	**219**	**108**	**-**	**1**
		PERCENT	**100**	**43**		**38**	**19**	**-**	*****
	MOBILE NET	**NUMBER**	**580**	**519**	**9**	**43**	**18**	**-**	**-**
		PERCENT	**100**	89		7	3	-	-

TABLE 6.10 : MOUZAS REPORTING FACILITIES OF TELECOMMUNICATION AND INERNET

ADMINISTRATIVE UNIT	TYPE OF FACILITY		RURAL POPULATED MOUZAS	MOUZAS WITH FACILITY	AVERAGE DISTANCE	MOUZAS BY DISTANCE (IN KM)FROM FACILITY			
						1-10	11-25	26-50	51 AND ABOVE
1	2		3	4	5	6	7	8	9
FEROZE WALA	FIXED LINE TELEPHONE	NUMBER	83	34	10	27	22	-	-
		PERCENT	100	41		33	27	-	-
	PCO	NUMBER	83	30	9	32	21	-	-
		PERCENT	100	36		39	25	-	-
	MOBILE SIGNALS	NUMBER	83	65	12	5	13	-	-
		PERCENT	100	78		6	16	-	-
	FIXED LINE INTERNET / DSL	NUMBER	83	27	9	33	23	-	-
		PERCENT	100	33		40	28	-	-
	CABLE NET	NUMBER	83	34	9	30	19	-	-
		PERCENT	100	41		36	23	-	-
	MOBILE NET	NUMBER	83	74	12	4	5	-	-
		PERCENT	100	89		5	6	-	-
MURIDKE	FIXED LINE TELEPHONE	NUMBER	181	21	9	100	60	-	-
		PERCENT	100	12		55	33	-	-
	PCO	NUMBER	181	21	9	112	48	-	-
		PERCENT	100	12		62	27	-	-
	MOBILE SIGNALS	NUMBER	181	159	7	20	2	-	-
		PERCENT	100	88		11	1	-	-
	FIXED LINE INTERNET / DSL	NUMBER	181	30	9	97	54	-	-
		PERCENT	100	17		54	30	-	-
	CABLE NET	NUMBER	181	53	9	90	37	-	1
		PERCENT	100	29		50	20	-	1
	MOBILE NET	NUMBER	181	171	7	9	1	-	-
		PERCENT	100	94		5	1	-	-
SAFDARABAD	FIXED LINE TELEPHONE	NUMBER	50	-	9	35	15	-	-
		PERCENT	100	-		70	30	-	-
	PCO	NUMBER	50	2	9	34	14	-	-
		PERCENT	100	4		68	28	-	-
	MOBILE SIGNALS	NUMBER	50	42	5	7	1	-	-
		PERCENT	100	84		14	2	-	-
	FIXED LINE INTERNET / DSL	NUMBER	50	-	9	35	15	-	-
		PERCENT	100	-		70	30	-	-
	CABLE NET	NUMBER	50	33	6	16	1	-	-
		PERCENT	100	66		32	2	-	-
	MOBILE NET	NUMBER	50	34	6	15	1	-	-
		PERCENT	100	68		30	2	-	-
SHARAK PUR	FIXED LINE TELEPHONE	NUMBER	110	10	11	60	40	-	-
		PERCENT	100	9		55	36	-	-
	PCO	NUMBER	110	7	10	68	34	1	-
		PERCENT	100	6		62	31	1	-
	MOBILE SIGNALS	NUMBER	110	98	7	11	1	-	-
		PERCENT	100	89		10	1	-	-
	FIXED LINE INTERNET / DSL	NUMBER	110	12	11	59	39	-	-
		PERCENT	100	11		54	35	-	-
	CABLE NET	NUMBER	110	29	10	54	27	-	-
		PERCENT	100	26		49	25	-	-
	MOBILE NET	NUMBER	110	95	9	12	3	-	-
		PERCENT	100	86		11	3	-	-

TABLE 6.10 : MOUZAS REPORTING FACILITIES OF TELECOMMUNICATION AND INERNET

ADMINISTRATIVE UNIT	TYPE OF FACILITY		RURAL POPULATED MOUZAS	MOUZAS WITH FACILITY	AVERAGE DISTANCE	MOUZAS BY DISTANCE (IN KM)FROM FACILITY			
						1-10	11-25	26-50	51 AND ABOVE
1	2		3	4	5	6	7	8	9
SHEIKHUPRA	FIXED LINE TELEPHONE	NUMBER	156	59	11	50	46	1	-
		PERCENT	100	38		32	29	1	-
	PCO	NUMBER	156	64	9	58	34	-	-
		PERCENT	100	41		37	22	-	-
	MOBILE SIGNALS	NUMBER	156	133	10	13	10	-	-
		PERCENT	100	85		8	6	-	-
	FIXED LINE INTERNET / DSL	NUMBER	156	68	11	45	43	-	-
		PERCENT	100	44		29	28	-	-
	CABLE NET	NUMBER	156	103	10	29	24	-	-
		PERCENT	100	66		19	15	-	-
	MOBILE NET	NUMBER	156	145	13	3	8	-	-
		PERCENT	100	93		2	5	-	-
MULTAN DIVISION	**FIXED LINE TELEPHONE**	**NUMBER**	**2344**	**268**	**12**	**1168**	**806**	**102**	**-**
		PERCENT	**100**	**11**		**50**	**34**	**4**	**-**
	PCO	**NUMBER**	**2344**	**355**	**11**	**1308**	**619**	**61**	**1**
		PERCENT	**100**	**15**		**56**	**26**	**3**	**0**
	MOBILE SIGNALS	**NUMBER**	**2344**	**2139**	**10**	**163**	**39**	**3**	**-**
		PERCENT	**100**	**91**		**7**	**2**	**0**	**-**
	FIXED LINE INTERNET / DSL	**NUMBER**	**2344**	**260**	**13**	**1118**	**859**	**107**	**-**
		PERCENT	**100**	**11**		**48**	**37**	**5**	**-**
	CABLE NET	**NUMBER**	**2344**	**501**	**12**	**1076**	**675**	**78**	**14**
		PERCENT	**100**	**21**		**46**	**29**	**3**	**1**
	MOBILE NET	**NUMBER**	**2344**	**2055**	**12**	**207**	**75**	**7**	**-**
		PERCENT	**100**	**88**		**9**	**3**	**0**	**-**
KHANEWAL DISTRICT	**FIXED LINE TELEPHONE**	**NUMBER**	**655**	**68**	**12**	**312**	**236**	**39**	**-**
		PERCENT	**100**	**10**		**48**	**36**	**6**	**-**
	PCO	**NUMBER**	**655**	**113**	**11**	**338**	**177**	**26**	**1**
		PERCENT	**100**	**17**		**52**	**27**	**4**	*****
	MOBILE SIGNALS	**NUMBER**	**655**	**583**	**8**	**61**	**9**	**2**	**-**
		PERCENT	**100**	**89**		**9**	**1**	*****	**-**
	FIXED LINE INTERNET / DSL	**NUMBER**	**655**	**61**	**13**	**304**	**250**	**40**	**-**
		PERCENT	**100**	**9**		**46**	**38**	**6**	**-**
	CABLE NET	**NUMBER**	**655**	**141**	**14**	**280**	**188**	**32**	**14**
		PERCENT	**100**	**22**		**43**	**29**	**5**	**2**
	MOBILE NET	**NUMBER**	**655**	**561**	**9**	**69**	**23**	**2**	**-**
		PERCENT	**100**	86		11	4	*	-
JAHANIAN	FIXED LINE TELEPHONE	NUMBER	86	5	12	36	44	1	-
		PERCENT	100	6		42	51	1	-
	PCO	NUMBER	86	11	11	37	37	1	-
		PERCENT	100	13		43	43	1	-
	MOBILE SIGNALS	NUMBER	86	75	11	6	5	-	-
		PERCENT	100	87		7	6	-	-
	FIXED LINE INTERNET / DSL	NUMBER	86	5	12	36	44	1	-
		PERCENT	100	6		42	51	1	-
	CABLE NET	NUMBER	86	18	12	28	38	2	-
		PERCENT	100	21		33	44	2	-
	MOBILE NET	NUMBER	86	74	13	6	5	1	-
		PERCENT	100	86		7	6	1	-

TABLE 6.10 : MOUZAS REPORTING FACILITIES OF TELECOMMUNICATION AND INERNET

ADMINISTRATIVE UNIT	TYPE OF FACILITY		RURAL POPULATED MOUZAS	MOUZAS WITH FACILITY	AVERAGE DISTANCE	MOUZAS BY DISTANCE (IN KM)FROM FACILITY			
						1-10	11-25	26-50	51 AND ABOVE
1	2		3	4	5	6	7	8	9
KABIRWALA	FIXED LINE TELEPHONE	NUMBER	255	28	12	124	93	10	-
		PERCENT	100	11		49	36	4	-
	PCO	NUMBER	255	57	11	135	56	6	1
		PERCENT	100	22		53	22	2	0
	MOBILE SIGNALS	NUMBER	255	223	7	29	3	-	-
		PERCENT	100	87		11	1	-	-
	FIXED LINE INTERNET / DSL	NUMBER	255	28	12	120	99	8	-
		PERCENT	100	11		47	39	3	-
	CABLE NET	NUMBER	255	32	16	120	80	9	14
		PERCENT	100	13		47	31	4	5
	MOBILE NET	NUMBER	255	214	8	29	12	-	-
		PERCENT	100	84		11	5	-	-
KHANEWAL	FIXED LINE TELEPHONE	NUMBER	146	17	15	54	56	19	-
		PERCENT	100	12		37	38	13	-
	PCO	NUMBER	146	17	13	73	44	12	-
		PERCENT	100	12		50	30	8	-
	MOBILE SIGNALS	NUMBER	146	130	7	14	-	2	-
		PERCENT	100	89		10	-	1	-
	FIXED LINE INTERNET / DSL	NUMBER	146	13	16	55	59	19	-
		PERCENT	100	9		38	40	13	-
	CABLE NET	NUMBER	146	41	13	56	37	12	-
		PERCENT	100	28		38	25	8	-
	MOBILE NET	NUMBER	146	126	7	17	2	1	-
		PERCENT	100	86		12	1	1	-
MIAN CHANNU	FIXED LINE TELEPHONE	NUMBER	168	18	10	98	43	9	-
		PERCENT	100	11		58	26	5	-
	PCO	NUMBER	168	28	10	93	40	7	-
		PERCENT	100	17		55	24	4	-
	MOBILE SIGNALS	NUMBER	168	155	6	12	1	-	-
		PERCENT	100	92		7	1	-	-
	FIXED LINE INTERNET / DSL	NUMBER	168	15	11	93	48	12	-
		PERCENT	100	9		55	29	7	-
	CABLE NET	NUMBER	168	50	11	76	33	9	-
		PERCENT	100	30		45	20	5	-
	MOBILE NET	NUMBER	168	147	9	17	4	-	-
		PERCENT	100	88		10	2	-	-
LODHRAN DISTRICT	**FIXED LINE TELEPHONE**	**NUMBER**	**425**	**26**	**12**	**202**	**190**	**7**	**-**
		PERCENT	**100**	**6**		**48**	**45**	**2**	**-**
	PCO	**NUMBER**	**425**	**33**	**10**	**250**	**141**	**1**	**-**
		PERCENT	**100**	**8**		**59**	**33**	*****	**-**
	MOBILE SIGNALS	**NUMBER**	**425**	**378**	**9**	**36**	**11**	**-**	**-**
		PERCENT	**100**	**89**		**8**	**3**	**-**	**-**
	FIXED LINE INTERNET / DSL	**NUMBER**	**425**	**29**	**12**	**193**	**195**	**8**	**-**
		PERCENT	**100**	**7**		**45**	**46**	**2**	**-**
	CABLE NET	**NUMBER**	**425**	**48**	**11**	**202**	**172**	**3**	**-**
		PERCENT	**100**	**11**		**48**	**40**	**1**	**-**
	MOBILE NET	**NUMBER**	**425**	**368**	**9**	**44**	**12**	**1**	**-**
		PERCENT	**100**	87		10	3	*	-

TABLE 6.10 : MOUZAS REPORTING FACILITIES OF TELECOMMUNICATION AND INERNET

ADMINISTRATIVE UNIT	TYPE OF FACILITY		RURAL POPULATED MOUZAS	MOUZAS WITH FACILITY	AVERAGE DISTANCE	MOUZAS BY DISTANCE (IN KM)FROM FACILITY			
						1-10	11-25	26-50	51 AND ABOVE
1	2		3	4	5	6	7	8	9
DUNYAPUR	FIXED LINE TELEPHONE	NUMBER	183	8	9	121	53	1	-
		PERCENT	100	4		66	29	1	-
	PCO	NUMBER	183	5	8	136	42	-	-
		PERCENT	100	3		74	23	-	-
	MOBILE SIGNALS	NUMBER	183	150	7	28	5	-	-
		PERCENT	100	82		15	3	-	-
	FIXED LINE INTERNET / DSL	NUMBER	183	8	9	116	58	1	-
		PERCENT	100	4		63	32	1	-
	CABLE NET	NUMBER	183	11	9	120	51	1	-
		PERCENT	100	6		66	28	1	-
	MOBILE NET	NUMBER	183	147	7	30	6	-	-
		PERCENT	100	80		16	3	-	-
KAHROR PACCA	FIXED LINE TELEPHONE	NUMBER	101	10	14	28	61	2	-
		PERCENT	100	10		28	60	2	-
	PCO	NUMBER	101	14	11	42	45	-	-
		PERCENT	100	14		42	45	-	-
	MOBILE SIGNALS	NUMBER	101	94	11	5	2	-	-
		PERCENT	100	93		5	2	-	-
	FIXED LINE INTERNET / DSL	NUMBER	101	12	14	28	58	3	-
		PERCENT	100	12		28	57	3	-
	CABLE NET	NUMBER	101	15	14	27	59	-	-
		PERCENT	100	15		27	58	-	-
	MOBILE NET	NUMBER	101	94	13	4	2	1	-
		PERCENT	100	93		4	2	1	-
LODHRAN	FIXED LINE TELEPHONE	NUMBER	141	8	14	53	76	4	-
		PERCENT	100	6		38	54	3	-
	PCO	NUMBER	141	14	11	72	54	1	-
		PERCENT	100	10		51	38	1	-
	MOBILE SIGNALS	NUMBER	141	134	13	3	4	-	-
		PERCENT	100	95		2	3	-	-
	FIXED LINE INTERNET / DSL	NUMBER	141	9	15	49	79	4	-
		PERCENT	100	6		35	56	3	-
	CABLE NET	NUMBER	141	22	13	55	62	2	-
		PERCENT	100	16		39	44	1	-
	MOBILE NET	NUMBER	141	127	11	10	4	-	-
		PERCENT	100	90		7	3	-	-
MULTAN DISTRICT	**FIXED LINE TELEPHONE**	**NUMBER**	**505**	**82**	**12**	**236**	**167**	**20**	**-**
		PERCENT	**100**	**16**		**47**	**33**	**4**	**-**
	PCO	**NUMBER**	**505**	**115**	**10**	**258**	**125**	**7**	**-**
		PERCENT	**100**	**23**		**51**	**25**	**1**	**-**
	MOBILE SIGNALS	**NUMBER**	**505**	**466**	**6**	**36**	**2**	**1**	**-**
		PERCENT	**100**	**92**		**7**	*****	*****	**-**
	FIXED LINE INTERNET / DSL	**NUMBER**	**505**	**95**	**12**	**216**	**170**	**24**	**-**
		PERCENT	**100**	**19**		**43**	**34**	**5**	**-**
	CABLE NET	**NUMBER**	**505**	**148**	**11**	**219**	**123**	**15**	**-**
		PERCENT	**100**	**29**		**43**	**24**	**3**	**-**
	MOBILE NET	**NUMBER**	**505**	**461**	**8**	**34**	**9**	**1**	**-**
		PERCENT	**100**	91		7	2	*	-

TABLE 6.10 : MOUZAS REPORTING FACILITIES OF TELECOMMUNICATION AND INERNET

ADMINISTRATIVE UNIT	TYPE OF FACILITY		RURAL POPULATED MOUZAS	MOUZAS WITH FACILITY	AVERAGE DISTANCE	MOUZAS BY DISTANCE (IN KM)FROM FACILITY			
						1-10	11-25	26-50	51 AND ABOVE
1	2		3	4	5	6	7	8	9
JALALPUR PIRWALA	FIXED LINE TELEPHONE	NUMBER	109	3	14	33	70	3	-
		PERCENT	100	3		30	64	3	-
	PCO	NUMBER	109	15	13	36	56	2	-
		PERCENT	100	14		33	51	2	-
	MOBILE SIGNALS	NUMBER	109	108	10	1	-	-	-
		PERCENT	100	99		1	-	-	-
	FIXED LINE INTERNET / DSL	NUMBER	109	9	14	32	65	3	-
		PERCENT	100	8		29	60	3	-
	CABLE NET	NUMBER	109	11	13	36	60	2	-
		PERCENT	100	10		33	55	2	-
	MOBILE NET	NUMBER	109	107	14	1	1	-	-
		PERCENT	100	98		1	1	-	-
MULTAN CITY	FIXED LINE TELEPHONE	NUMBER	33	19	5	13	1	-	-
		PERCENT	100	58		39	3	-	-
	PCO	NUMBER	33	23	4	10	-	-	-
		PERCENT	100	70		30	-	-	-
	MOBILE SIGNALS	NUMBER	33	33	0	-	-	-	-
		PERCENT	100	100		-	-	-	-
	FIXED LINE INTERNET / DSL	NUMBER	33	19	5	13	1	-	-
		PERCENT	100	58		39	3	-	-
	CABLE NET	NUMBER	33	28	6	5	-	-	-
		PERCENT	100	85		15	-	-	-
	MOBILE NET	NUMBER	33	32	5	1	-	-	-
		PERCENT	100	97		3	-	-	-
MULTAN SADDAR	FIXED LINE TELEPHONE	NUMBER	278	56	11	150	59	13	-
		PERCENT	100	20		54	21	5	-
	PCO	NUMBER	278	58	8	174	45	1	-
		PERCENT	100	21		63	16	0	-
	MOBILE SIGNALS	NUMBER	278	242	4	35	1	-	-
		PERCENT	100	87		13	0	-	-
	FIXED LINE INTERNET / DSL	NUMBER	278	63	12	136	63	16	-
		PERCENT	100	23		49	23	6	-
	CABLE NET	NUMBER	278	91	10	140	38	9	-
		PERCENT	100	33		50	14	3	-
	MOBILE NET	NUMBER	278	251	7	23	4	-	-
		PERCENT	100	90		8	1	-	-
SHUJABAD	FIXED LINE TELEPHONE	NUMBER	85	4	12	40	37	4	-
		PERCENT	100	5		47	44	5	-
	PCO	NUMBER	85	19	11	38	24	4	-
		PERCENT	100	22		45	28	5	-
	MOBILE SIGNALS	NUMBER	85	83	25	-	1	1	-
		PERCENT	100	98		-	1	1	-
	FIXED LINE INTERNET / DSL	NUMBER	85	4	13	35	41	5	-
		PERCENT	100	5		41	48	6	-
	CABLE NET	NUMBER	85	18	12	38	25	4	-
		PERCENT	100	21		45	29	5	-
	MOBILE NET	NUMBER	85	71	10	9	4	1	-
		PERCENT	100	84		11	5	1	-

TABLE 6.10 : MOUZAS REPORTING FACILITIES OF TELECOMMUNICATION AND INERNET

ADMINISTRATIVE UNIT	TYPE OF FACILITY		RURAL POPULATED MOUZAS	MOUZAS WITH FACILITY	AVERAGE DISTANCE	MOUZAS BY DISTANCE (IN KM)FROM FACILITY			
						1-10	11-25	26-50	51 AND ABOVE
1	2		3	4	5	6	7	8	9
VEHARI DISTRICT	**FIXED LINE TELEPHONE**	**NUMBER**	**759**	**92**	**11**	**418**	**213**	**36**	**-**
		PERCENT	**100**	**12**		**55**	**28**	**5**	**-**
	PCO	**NUMBER**	**759**	**94**	**10**	**462**	**176**	**27**	**-**
		PERCENT	**100**	**12**		**61**	**23**	**4**	**-**
	MOBILE SIGNALS	**NUMBER**	**759**	**712**	**10**	**30**	**17**	**-**	**-**
		PERCENT	**100**	**94**		**4**	**2**	**-**	**-**
	FIXED LINE INTERNET / DSL	**NUMBER**	**759**	**75**	**11**	**405**	**244**	**35**	**-**
		PERCENT	**100**	**10**		**53**	**32**	**5**	**-**
	CABLE NET	**NUMBER**	**759**	**164**	**11**	**375**	**192**	**28**	**-**
		PERCENT	**100**	**22**		**49**	**25**	**4**	**-**
	MOBILE NET	**NUMBER**	**759**	**665**	**11**	**60**	**31**	**3**	**-**
		PERCENT	**100**	88		8	4	*	-
BUREWALA	FIXED LINE TELEPHONE	NUMBER	226	43	14	93	71	19	-
		PERCENT	100	19		41	31	8	-
	PCO	NUMBER	226	34	12	111	63	18	-
		PERCENT	100	15		49	28	8	-
	MOBILE SIGNALS	NUMBER	226	212	10	9	5	-	-
		PERCENT	100	94		4	2	-	-
	FIXED LINE INTERNET / DSL	NUMBER	226	32	14	89	86	19	-
		PERCENT	100	14		39	38	8	-
	CABLE NET	NUMBER	226	51	14	86	71	18	-
		PERCENT	100	23		38	31	8	-
	MOBILE NET	NUMBER	226	207	13	9	9	1	-
		PERCENT	100	92		4	4	0	-
MAILSI	FIXED LINE TELEPHONE	NUMBER	301	23	9	202	63	13	-
		PERCENT	100	8		67	21	4	-
	PCO	NUMBER	301	28	8	214	51	8	-
		PERCENT	100	9		71	17	3	-
	MOBILE SIGNALS	NUMBER	301	283	9	13	5	-	-
		PERCENT	100	94		4	2	-	-
	FIXED LINE INTERNET / DSL	NUMBER	301	16	10	199	74	12	-
		PERCENT	100	5		66	25	4	-
	CABLE NET	NUMBER	301	35	9	196	61	9	-
		PERCENT	100	12		65	20	3	-
	MOBILE NET	NUMBER	301	263	9	29	7	2	-
		PERCENT	100	87		10	2	1	-
VEHARI	FIXED LINE TELEPHONE	NUMBER	232	26	10	123	79	4	-
		PERCENT	100	11		53	34	2	-
	PCO	NUMBER	232	32	9	137	62	1	-
		PERCENT	100	14		59	27	0	-
	MOBILE SIGNALS	NUMBER	232	217	11	8	7	-	-
		PERCENT	100	94		3	3	-	-
	FIXED LINE INTERNET / DSL	NUMBER	232	27	11	117	84	4	-
		PERCENT	100	12		50	36	2	-
	CABLE NET	NUMBER	232	78	10	93	60	1	-
		PERCENT	100	34		40	26	0	-
	MOBILE NET	NUMBER	232	195	11	22	15	-	-
		PERCENT	100	84		9	6	-	-

TABLE 6.10 : MOUZAS REPORTING FACILITIES OF TELECOMMUNICATION AND INERNET

ADMINISTRATIVE UNIT	TYPE OF FACILITY		RURAL POPULATED MOUZAS	MOUZAS WITH FACILITY	AVERAGE DISTANCE	MOUZAS BY DISTANCE (IN KM)FROM FACILITY			
						1-10	11-25	26-50	51 AND ABOVE
1	2		3	4	5	6	7	8	9
RAWALPINDI DIVISION	FIXED LINE TELEPHONE	NUMBER	2306	922	12	825	418	131	10
		PERCENT	100	40		36	18	6	0
	PCO	NUMBER	2306	443	11	1185	551	122	5
		PERCENT	100	19		51	24	5	0
	MOBILE SIGNALS	NUMBER	2306	2176	10	82	32	12	4
		PERCENT	100	94		4	1	1	0
	FIXED LINE INTERNET / DSL	NUMBER	2306	859	13	857	457	126	7
		PERCENT	100	37		37	20	5	0
	CABLE NET	NUMBER	2306	871	12	847	444	135	9
		PERCENT	100	38		37	19	6	0
	MOBILE NET	NUMBER	2306	2127	12	111	49	17	2
		PERCENT	100	92		5	2	1	0
ATTOCK DISTRICT	FIXED LINE TELEPHONE	NUMBER	405	107	15	143	117	36	2
		PERCENT	100	26		35	29	9	*
	PCO	NUMBER	405	50	13	184	135	36	-
		PERCENT	100	12		45	33	9	-
	MOBILE SIGNALS	NUMBER	405	367	10	23	11	4	-
		PERCENT	100	91		6	3	1	-
	FIXED LINE INTERNET / DSL	NUMBER	405	103	14	143	122	36	1
		PERCENT	100	25		35	30	9	*
	CABLE NET	NUMBER	405	42	15	165	142	55	1
		PERCENT	100	10		41	35	14	*
	MOBILE NET	NUMBER	405	359	12	26	13	7	-
		PERCENT	100	89		6	3	2	-
ATTOCK	FIXED LINE TELEPHONE	NUMBER	41	15	14	11	13	2	-
		PERCENT	100	37		27	32	5	-
	PCO	NUMBER	41	6	14	15	17	3	-
		PERCENT	100	15		37	41	7	-
	MOBILE SIGNALS	NUMBER	41	39	13	1	1	-	-
		PERCENT	100	95		2	2	-	-
	FIXED LINE INTERNET / DSL	NUMBER	41	16	15	10	13	2	-
		PERCENT	100	39		24	32	5	-
	CABLE NET	NUMBER	41	11	14	15	12	3	-
		PERCENT	100	27		37	29	7	-
	MOBILE NET	NUMBER	41	39	9	1	1	-	-
		PERCENT	100	95		2	2	-	-
FATEH JANG	FIXED LINE TELEPHONE	NUMBER	108	15	15	34	47	12	-
		PERCENT	100	14		31	44	11	-
	PCO	NUMBER	108	7	16	35	51	15	-
		PERCENT	100	6		32	47	14	-
	MOBILE SIGNALS	NUMBER	108	91	14	7	7	3	-
		PERCENT	100	84		6	6	3	-
	FIXED LINE INTERNET / DSL	NUMBER	108	15	16	32	48	13	-
		PERCENT	100	14		30	44	12	-
	CABLE NET	NUMBER	108	3	18	38	50	16	1
		PERCENT	100	3		35	46	15	1
	MOBILE NET	NUMBER	108	88	16	7	7	6	-
		PERCENT	100	81		6	6	6	-

TABLE 6.10 : MOUZAS REPORTING FACILITIES OF TELECOMMUNICATION AND INERNET

ADMINISTRATIVE UNIT	TYPE OF FACILITY		RURAL POPULATED MOUZAS	MOUZAS WITH FACILITY	AVERAGE DISTANCE	MOUZAS BY DISTANCE (IN KM)FROM FACILITY			
						1-10	11-25	26-50	51 AND ABOVE
1	2		3	4	5	6	7	8	9
HASAN ABDAL	FIXED LINE TELEPHONE	NUMBER	44	13	6	27	4	-	-
		PERCENT	100	30		61	9	-	-
	PCO	NUMBER	44	6	6	34	4	-	-
		PERCENT	100	14		77	9	-	-
	MOBILE SIGNALS	NUMBER	44	42	4	2	-	-	-
		PERCENT	100	95		5	-	-	-
	FIXED LINE INTERNET / DSL	NUMBER	44	12	8	24	8	-	-
		PERCENT	100	27		55	18	-	-
	CABLE NET	NUMBER	44	10	8	26	8	-	-
		PERCENT	100	23		59	18	-	-
	MOBILE NET	NUMBER	44	42	12	1	1	-	-
		PERCENT	100	95		2	2	-	-
HAZRO	FIXED LINE TELEPHONE	NUMBER	74	38	5	32	4	-	-
		PERCENT	100	51		43	5	-	-
	PCO	NUMBER	74	11	5	58	5	-	-
		PERCENT	100	15		78	7	-	-
	MOBILE SIGNALS	NUMBER	74	63	3	10	1	-	-
		PERCENT	100	85		14	1	-	-
	FIXED LINE INTERNET / DSL	NUMBER	74	40	5	30	4	-	-
		PERCENT	100	54		41	5	-	-
	CABLE NET	NUMBER	74	6	7	56	12	-	-
		PERCENT	100	8		76	16	-	-
	MOBILE NET	NUMBER	74	64	3	9	1	-	-
		PERCENT	100	86		12	1	-	-
JAND	FIXED LINE TELEPHONE	NUMBER	65	14	18	18	19	14	-
		PERCENT	100	22		28	29	22	-
	PCO	NUMBER	65	11	18	17	25	12	-
		PERCENT	100	17		26	38	18	-
	MOBILE SIGNALS	NUMBER	65	63	10	1	1	-	-
		PERCENT	100	97		2	2	-	-
	FIXED LINE INTERNET / DSL	NUMBER	65	11	17	28	13	12	1
		PERCENT	100	17		43	20	18	2
	CABLE NET	NUMBER	65	1	23	15	24	25	-
		PERCENT	100	2		23	37	38	-
	MOBILE NET	NUMBER	65	57	11	5	3	-	-
		PERCENT	100	88		8	5	-	-
PINDI GHEB	FIXED LINE TELEPHONE	NUMBER	73	12	21	21	30	8	2
		PERCENT	100	16		29	41	11	3
	PCO	NUMBER	73	9	15	25	33	6	-
		PERCENT	100	12		34	45	8	-
	MOBILE SIGNALS	NUMBER	73	69	14	2	1	1	-
		PERCENT	100	95		3	1	1	-
	FIXED LINE INTERNET / DSL	NUMBER	73	9	17	19	36	9	-
		PERCENT	100	12		26	49	12	-
	CABLE NET	NUMBER	73	11	18	15	36	11	-
		PERCENT	100	15		21	49	15	-
	MOBILE NET	NUMBER	73	69	12	3	-	1	-
		PERCENT	100	95		4	-	1	-

TABLE 6.10 : MOUZAS REPORTING FACILITIES OF TELECOMMUNICATION AND INERNET

ADMINISTRATIVE UNIT	TYPE OF FACILITY		RURAL POPULATED MOUZAS	MOUZAS WITH FACILITY	AVERAGE DISTANCE	MOUZAS BY DISTANCE (IN KM)FROM FACILITY			
						1-10	11-25	26-50	51 AND ABOVE
1	2		3	4	5	6	7	8	9
CHAKWAL DISTRICT	**FIXED LINE TELEPHONE**	**NUMBER**	**398**	**186**	**13**	**119**	**65**	**26**	**2**
		PERCENT	**100**	**47**		**30**	**16**	**7**	**1**
	PCO	**NUMBER**	**398**	**86**	**12**	**185**	**98**	**27**	**2**
		PERCENT	**100**	**22**		**46**	**25**	**7**	**1**
	MOBILE SIGNALS	**NUMBER**	**398**	**376**	**15**	**11**	**9**	**1**	**1**
		PERCENT	**100**	**94**		**3**	**2**	*****	*****
	FIXED LINE INTERNET / DSL	**NUMBER**	**398**	**163**	**13**	**132**	**78**	**22**	**3**
		PERCENT	**100**	**41**		**33**	**20**	**6**	**1**
	CABLE NET	**NUMBER**	**398**	**181**	**13**	**124**	**68**	**23**	**2**
		PERCENT	**100**	**45**		**31**	**17**	**6**	**1**
	MOBILE NET	**NUMBER**	**398**	**348**	**13**	**28**	**19**	**2**	**1**
		PERCENT	**100**	87		7	5	1	*
CHAKWAL	FIXED LINE TELEPHONE	NUMBER	225	97	12	77	36	14	1
		PERCENT	100	43		34	16	6	0
	PCO	NUMBER	225	45	12	108	55	16	1
		PERCENT	100	20		48	24	7	0
	MOBILE SIGNALS	NUMBER	225	218	16	2	5	-	-
		PERCENT	100	97		1	2	-	-
	FIXED LINE INTERNET / DSL	NUMBER	225	86	12	84	39	16	-
		PERCENT	100	38		37	17	7	-
	CABLE NET	NUMBER	225	112	13	68	32	13	-
		PERCENT	100	50		30	14	6	-
	MOBILE NET	NUMBER	225	208	15	8	7	2	-
		PERCENT	100	92		4	3	1	-
CHOA SAIDAN SHAH	FIXED LINE TELEPHONE	NUMBER	42	22	11	12	6	2	-
		PERCENT	100	52		29	14	5	-
	PCO	NUMBER	42	5	10	25	10	2	-
		PERCENT	100	12		60	24	5	-
	MOBILE SIGNALS	NUMBER	42	35	6	6	1	-	-
		PERCENT	100	83		14	2	-	-
	FIXED LINE INTERNET / DSL	NUMBER	42	14	13	12	15	1	-
		PERCENT	100	33		29	36	2	-
	CABLE NET	NUMBER	42	26	9	11	5	-	-
		PERCENT	100	62		26	12	-	-
	MOBILE NET	NUMBER	42	26	8	11	5	-	-
		PERCENT	100	62		26	12	-	-
KALLAR KAHAR	FIXED LINE TELEPHONE	NUMBER	49	28	14	11	7	3	-
		PERCENT	100	57		22	14	6	-
	PCO	NUMBER	49	13	9	24	12	-	-
		PERCENT	100	27		49	24	-	-
	MOBILE SIGNALS	NUMBER	49	47	6	2	-	-	-
		PERCENT	100	96		4	-	-	-
	FIXED LINE INTERNET / DSL	NUMBER	49	24	10	15	10	-	-
		PERCENT	100	49		31	20	-	-
	CABLE NET	NUMBER	49	19	10	18	12	-	-
		PERCENT	100	39		37	24	-	-
	MOBILE NET	NUMBER	49	43	12	3	3	-	-
		PERCENT	100	88		6	6	-	-

TABLE 6.10 : MOUZAS REPORTING FACILITIES OF TELECOMMUNICATION AND INERNET

ADMINISTRATIVE UNIT	TYPE OF FACILITY		RURAL POPULATED MOUZAS	MOUZAS WITH FACILITY	AVERAGE DISTANCE	MOUZAS BY DISTANCE (IN KM)FROM FACILITY			
						1-10	11-25	26-50	51 AND ABOVE
1	2		3	4	5	6	7	8	9
LAWA	FIXED LINE TELEPHONE	NUMBER	17	9	18	3	4	-	1
		PERCENT	100	53		18	24	-	6
	PCO	NUMBER	17	5	18	6	4	1	1
		PERCENT	100	29		35	24	6	6
	MOBILE SIGNALS	NUMBER	17	16	66	-	-	-	1
		PERCENT	100	94		-	-	-	6
	FIXED LINE INTERNET / DSL	NUMBER	17	9	32	3	1	1	3
		PERCENT	100	53		18	6	6	18
	CABLE NET	NUMBER	17	5	27	5	2	3	2
		PERCENT	100	29		29	12	18	12
	MOBILE NET	NUMBER	17	15	35	1	-	-	1
		PERCENT	100	88		6	-	-	6
TALA GANG	FIXED LINE TELEPHONE	NUMBER	65	30	15	16	12	7	-
		PERCENT	100	46		25	18	11	-
	PCO	NUMBER	65	18	15	22	17	8	-
		PERCENT	100	28		34	26	12	-
	MOBILE SIGNALS	NUMBER	65	60	19	1	3	1	-
		PERCENT	100	92		2	5	2	-
	FIXED LINE INTERNET / DSL	NUMBER	65	30	14	18	13	4	-
		PERCENT	100	46		28	20	6	-
	CABLE NET	NUMBER	65	19	15	22	17	7	-
		PERCENT	100	29		34	26	11	-
	MOBILE NET	NUMBER	65	56	11	5	4	-	-
		PERCENT	100	86		8	6	-	-
JHELUM DISTRICT	**FIXED LINE TELEPHONE**	**NUMBER**	**526**	**275**	**13**	**153**	**67**	**30**	**1**
		PERCENT	**100**	**52**		**29**	**13**	**6**	*****
	PCO	**NUMBER**	**526**	**121**	**10**	**286**	**97**	**21**	**1**
		PERCENT	**100**	**23**		**54**	**18**	**4**	*****
	MOBILE SIGNALS	**NUMBER**	**526**	**495**	**13**	**20**	**7**	**4**	**-**
		PERCENT	**100**	**94**		**4**	**1**	**1**	**-**
	FIXED LINE INTERNET / DSL	**NUMBER**	**526**	**254**	**12**	**168**	**75**	**29**	**-**
		PERCENT	**100**	**48**		**32**	**14**	**6**	**-**
	CABLE NET	**NUMBER**	**526**	**292**	**10**	**162**	**59**	**13**	**-**
		PERCENT	**100**	**56**		**31**	**11**	**2**	**-**
	MOBILE NET	**NUMBER**	**526**	**488**	**13**	**24**	**9**	**5**	**-**
		PERCENT	**100**	93		5	2	1	-
DINA	FIXED LINE TELEPHONE	NUMBER	122	78	13	26	17	-	1
		PERCENT	100	64		21	14	-	1
	PCO	NUMBER	122	29	8	65	28	-	-
		PERCENT	100	24		53	23	-	-
	MOBILE SIGNALS	NUMBER	122	116	9	3	3	-	-
		PERCENT	100	95		2	2	-	-
	FIXED LINE INTERNET / DSL	NUMBER	122	78	10	24	20	-	-
		PERCENT	100	64		20	16	-	-
	CABLE NET	NUMBER	122	73	8	34	15	-	-
		PERCENT	100	60		28	12	-	-
	MOBILE NET	NUMBER	122	117	9	2	3	-	-
		PERCENT	100	96		2	2	-	-

TABLE 6.10 : MOUZAS REPORTING FACILITIES OF TELECOMMUNICATION AND INERNET

ADMINISTRATIVE UNIT	TYPE OF FACILITY		RURAL POPULATED MOUZAS	MOUZAS WITH FACILITY	AVERAGE DISTANCE	MOUZAS BY DISTANCE (IN KM)FROM FACILITY			
						1-10	11-25	26-50	51 AND ABOVE
1	2		3	4	5	6	7	8	9
JHELUM	FIXED LINE TELEPHONE	NUMBER	140	103	10	26	7	4	-
		PERCENT	100	74		19	5	3	-
	PCO	NUMBER	140	31	8	86	21	2	-
		PERCENT	100	22		61	15	1	-
	MOBILE SIGNALS	NUMBER	140	130	16	6	2	2	-
		PERCENT	100	93		4	1	1	-
	FIXED LINE INTERNET / DSL	NUMBER	140	99	9	31	6	4	-
		PERCENT	100	71		22	4	3	-
	CABLE NET	NUMBER	140	104	9	26	9	1	-
		PERCENT	100	74		19	6	1	-
	MOBILE NET	NUMBER	140	130	20	5	2	3	-
		PERCENT	100	93		4	1	2	-
PIND DADAN KHAN	FIXED LINE TELEPHONE	NUMBER	118	46	11	47	18	7	-
		PERCENT	100	39		40	15	6	-
	PCO	NUMBER	118	32	8	65	20	1	-
		PERCENT	100	27		55	17	1	-
	MOBILE SIGNALS	NUMBER	118	108	13	8	1	1	-
		PERCENT	100	92		7	1	1	-
	FIXED LINE INTERNET / DSL	NUMBER	118	41	10	53	18	6	-
		PERCENT	100	35		45	15	5	-
	CABLE NET	NUMBER	118	54	9	45	18	1	-
		PERCENT	100	46		38	15	1	-
	MOBILE NET	NUMBER	118	104	7	12	2	-	-
		PERCENT	100	88		10	2	-	-
SOHAWA	FIXED LINE TELEPHONE	NUMBER	146	48	15	54	25	19	-
		PERCENT	100	33		37	17	13	-
	PCO	NUMBER	146	29	14	70	28	18	1
		PERCENT	100	20		48	19	12	1
	MOBILE SIGNALS	NUMBER	146	141	12	3	1	1	-
		PERCENT	100	97		2	1	1	-
	FIXED LINE INTERNET / DSL	NUMBER	146	36	14	60	31	19	-
		PERCENT	100	25		41	21	13	-
	CABLE NET	NUMBER	146	61	12	57	17	11	-
		PERCENT	100	42		39	12	8	-
	MOBILE NET	NUMBER	146	137	14	5	2	2	-
		PERCENT	100	94		3	1	1	-
RAWALPINDI DISTRICT	**FIXED LINE TELEPHONE**	**NUMBER**	**977**	**354**	**11**	**410**	**169**	**39**	**5**
		PERCENT	**100**	**36**		**42**	**17**	**4**	**1**
	PCO	**NUMBER**	**977**	**186**	**10**	**530**	**221**	**38**	**2**
		PERCENT	**100**	**19**		**54**	**23**	**4**	*****
	MOBILE SIGNALS	**NUMBER**	**977**	**938**	**12**	**28**	**5**	**3**	**3**
		PERCENT	**100**	**96**		**3**	**1**	*****	*****
	FIXED LINE INTERNET / DSL	**NUMBER**	**977**	**339**	**11**	**414**	**182**	**39**	**3**
		PERCENT	**100**	**35**		**42**	**19**	**4**	*****
	CABLE NET	**NUMBER**	**977**	**356**	**11**	**396**	**175**	**44**	**6**
		PERCENT	**100**	**36**		**41**	**18**	**5**	**1**
	MOBILE NET	**NUMBER**	**977**	**932**	**11**	**33**	**8**	**3**	**1**
		PERCENT	**100**	95		3	1	*	*

TABLE 6.10 : MOUZAS REPORTING FACILITIES OF TELECOMMUNICATION AND INERNET

ADMINISTRATIVE UNIT	TYPE OF FACILITY		RURAL POPULATED MOUZAS	MOUZAS WITH FACILITY	AVERAGE DISTANCE	MOUZAS BY DISTANCE (IN KM)FROM FACILITY			
						1-10	11-25	26-50	51 AND ABOVE
1	2		3	4	5	6	7	8	9
GUJAR KHAN	FIXED LINE TELEPHONE	NUMBER	368	152	8	163	48	5	-
		PERCENT	100	41		44	13	1	-
	PCO	NUMBER	368	53	7	237	77	1	-
		PERCENT	100	14		64	21	0	-
	MOBILE SIGNALS	NUMBER	368	354	7	11	2	1	-
		PERCENT	100	96		3	1	0	-
	FIXED LINE INTERNET / DSL	NUMBER	368	137	8	173	56	2	-
		PERCENT	100	37		47	15	1	-
	CABLE NET	NUMBER	368	154	8	154	59	1	-
		PERCENT	100	42		42	16	0	-
	MOBILE NET	NUMBER	368	359	8	7	1	1	-
		PERCENT	100	98		2	0	0	-
KAHUTA	FIXED LINE TELEPHONE	NUMBER	122	33	13	43	42	4	-
		PERCENT	100	27		35	34	3	-
	PCO	NUMBER	122	13	14	47	56	6	-
		PERCENT	100	11		39	46	5	-
	MOBILE SIGNALS	NUMBER	122	121	2	1	-	-	-
		PERCENT	100	99		1	-	-	-
	FIXED LINE INTERNET / DSL	NUMBER	122	25	13	44	48	5	-
		PERCENT	100	20		36	39	4	-
	CABLE NET	NUMBER	122	35	13	41	41	5	-
		PERCENT	100	29		34	34	4	-
	MOBILE NET	NUMBER	122	119	18	1	1	1	-
		PERCENT	100	98		1	1	1	-
KALLAR SAYADDAN	FIXED LINE TELEPHONE	NUMBER	87	48	12	25	11	3	-
		PERCENT	100	55		29	13	3	-
	PCO	NUMBER	87	25	9	47	12	3	-
		PERCENT	100	29		54	14	3	-
	MOBILE SIGNALS	NUMBER	87	84	17	1	1	1	-
		PERCENT	100	97		1	1	1	-
	FIXED LINE INTERNET / DSL	NUMBER	87	55	11	21	10	1	-
		PERCENT	100	63		24	11	1	-
	CABLE NET	NUMBER	87	51	11	24	9	3	-
		PERCENT	100	59		28	10	3	-
	MOBILE NET	NUMBER	87	86	6	1	-	-	-
		PERCENT	100	99		1	-	-	-
KOTLI SATTIAN	FIXED LINE TELEPHONE	NUMBER	32	3	26	2	12	13	2
		PERCENT	100	9		6	38	41	6
	PCO	NUMBER	32	4	24	2	13	12	1
		PERCENT	100	13		6	41	38	3
	MOBILE SIGNALS	NUMBER	32	29	60	-	-	-	3
		PERCENT	100	91		-	-	-	9
	FIXED LINE INTERNET / DSL	NUMBER	32	5	28	2	8	16	1
		PERCENT	100	16		6	25	50	3
	CABLE NET	NUMBER	32	3	36	2	2	20	5
		PERCENT	100	9		6	6	63	16
	MOBILE NET	NUMBER	32	31	60	-	-	-	1
		PERCENT	100	97		-	-	-	3

TABLE 6.10 : MOUZAS REPORTING FACILITIES OF TELECOMMUNICATION AND INERNET

ADMINISTRATIVE UNIT	TYPE OF FACILITY		RURAL POPULATED MOUZAS	MOUZAS WITH FACILITY	AVERAGE DISTANCE	MOUZAS BY DISTANCE (IN KM)FROM FACILITY			
						1-10	11-25	26-50	51 AND ABOVE
1	2		3	4	5	6	7	8	9
MURREE	FIXED LINE TELEPHONE	NUMBER	33	7	24	3	15	5	3
		PERCENT	100	21		9	45	15	9
	PCO	NUMBER	33	8	20	4	14	7	-
		PERCENT	100	24		12	42	21	-
	MOBILE SIGNALS	NUMBER	33	30	4	3	-	-	-
		PERCENT	100	91		9	-	-	-
	FIXED LINE INTERNET / DSL	NUMBER	33	9	22	4	12	7	1
		PERCENT	100	27		12	36	21	3
	CABLE NET	NUMBER	33	8	21	6	12	6	1
		PERCENT	100	24		18	36	18	3
	MOBILE NET	NUMBER	33	30	6	3	-	-	-
		PERCENT	100	91		9	-	-	-
RAWALPINDI	FIXED LINE TELEPHONE	NUMBER	298	89	9	162	38	9	-
		PERCENT	100	30		54	13	3	-
	PCO	NUMBER	298	68	9	179	41	9	1
		PERCENT	100	23		60	14	3	0
	MOBILE SIGNALS	NUMBER	298	287	8	9	1	1	-
		PERCENT	100	96		3	0	0	-
	FIXED LINE INTERNET / DSL	NUMBER	298	86	11	159	44	8	1
		PERCENT	100	29		53	15	3	0
	CABLE NET	NUMBER	298	82	10	160	47	9	-
		PERCENT	100	28		54	16	3	-
	MOBILE NET	NUMBER	298	274	10	18	5	1	-
		PERCENT	100	92		6	2	0	-
TAXILA	FIXED LINE TELEPHONE	NUMBER	37	22	9	12	3	-	-
		PERCENT	100	59		32	8	-	-
	PCO	NUMBER	37	15	9	14	8	-	-
		PERCENT	100	41		38	22	-	-
	MOBILE SIGNALS	NUMBER	37	33	9	3	1	-	-
		PERCENT	100	89		8	3	-	-
	FIXED LINE INTERNET / DSL	NUMBER	37	22	9	11	4	-	-
		PERCENT	100	59		30	11	-	-
	CABLE NET	NUMBER	37	23	10	9	5	-	-
		PERCENT	100	62		24	14	-	-
	MOBILE NET	NUMBER	37	33	9	3	1	-	-
		PERCENT	100	89		8	3	-	-
SAHIWAL DIVISION	**FIXED LINE TELEPHONE**	**NUMBER**	**1916**	**330**	**12**	**918**	**572**	**94**	**2**
		PERCENT	**100**	**17**		**48**	**30**	**5**	**0**
	PCO	**NUMBER**	**1916**	**361**	**11**	**1007**	**489**	**58**	**1**
		PERCENT	**100**	**19**		**53**	**26**	**3**	**0**
	MOBILE SIGNALS	**NUMBER**	**1916**	**1691**	**10**	**149**	**60**	**15**	**1**
		PERCENT	**100**	**88**		**8**	**3**	**1**	**0**
	FIXED LINE INTERNET / DSL	**NUMBER**	**1916**	**324**	**13**	**891**	**603**	**96**	**2**
		PERCENT	**100**	**17**		**47**	**31**	**5**	**0**
	CABLE NET	**NUMBER**	**1916**	**658**	**12**	**760**	**459**	**39**	**-**
		PERCENT	**100**	**34**		**40**	**24**	**2**	**-**
	MOBILE NET	**NUMBER**	**1916**	**1627**	**12**	**183**	**97**	**9**	**-**
		PERCENT	**100**	**85**		**10**	**5**	**0**	**-**

TABLE 6.10 : MOUZAS REPORTING FACILITIES OF TELECOMMUNICATION AND INERNET

ADMINISTRATIVE UNIT	TYPE OF FACILITY		RURAL POPULATED MOUZAS	MOUZAS WITH FACILITY	AVERAGE DISTANCE	MOUZAS BY DISTANCE (IN KM)FROM FACILITY			
						1-10	11-25	26-50	51 AND ABOVE
1	2		3	4	5	6	7	8	9
OKARA DISTRICT	**FIXED LINE TELEPHONE**	**NUMBER**	**854**	**94**	**12**	**445**	**252**	**62**	**1**
		PERCENT	**100**	**11**		**52**	**30**	**7**	*****
	PCO	**NUMBER**	**854**	**112**	**10**	**481**	**219**	**41**	**1**
		PERCENT	**100**	**13**		**56**	**26**	**5**	*****
	MOBILE SIGNALS	**NUMBER**	**854**	**735**	**12**	**80**	**31**	**7**	**1**
		PERCENT	**100**	**86**		**9**	**4**	**1**	*****
	FIXED LINE INTERNET / DSL	**NUMBER**	**854**	**87**	**12**	**441**	**256**	**68**	**2**
		PERCENT	**100**	**10**		**52**	**30**	**8**	*****
	CABLE NET	**NUMBER**	**854**	**288**	**10**	**371**	**172**	**23**	**-**
		PERCENT	**100**	**34**		**43**	**20**	**3**	**-**
	MOBILE NET	**NUMBER**	**854**	**697**	**9**	**107**	**48**	**2**	**-**
		PERCENT	**100**	82		13	6	*	-
DEPALPUR	FIXED LINE TELEPHONE	NUMBER	505	39	11	268	180	18	-
		PERCENT	100	8		53	36	4	-
	PCO	NUMBER	505	56	10	280	158	11	-
		PERCENT	100	11		55	31	2	-
	MOBILE SIGNALS	NUMBER	505	436	15	41	23	4	1
		PERCENT	100	86		8	5	1	*
	FIXED LINE INTERNET / DSL	NUMBER	505	34	12	268	180	22	1
		PERCENT	100	7		53	36	4	0
	CABLE NET	NUMBER	505	129	10	241	131	4	-
		PERCENT	100	26		48	26	1	-
	MOBILE NET	NUMBER	505	396	11	65	42	2	-
		PERCENT	100	78		13	8	0	-
OKARA	FIXED LINE TELEPHONE	NUMBER	223	41	14	103	45	34	-
		PERCENT	100	18		46	20	15	-
	PCO	NUMBER	223	39	10	131	32	21	-
		PERCENT	100	17		59	14	9	-
	MOBILE SIGNALS	NUMBER	223	192	5	29	1	1	-
		PERCENT	100	86		13	0	0	-
	FIXED LINE INTERNET / DSL	NUMBER	223	42	14	98	47	36	-
		PERCENT	100	19		44	21	16	-
	CABLE NET	NUMBER	223	91	10	97	24	11	-
		PERCENT	100	41		43	11	5	-
	MOBILE NET	NUMBER	223	192	4	30	1	-	-
		PERCENT	100	86		13	0	-	-
RENALA KHURD	FIXED LINE TELEPHONE	NUMBER	126	14	12	74	27	10	1
		PERCENT	100	11		59	21	8	1
	PCO	NUMBER	126	17	12	70	29	9	1
		PERCENT	100	13		56	23	7	1
	MOBILE SIGNALS	NUMBER	126	107	14	10	7	2	-
		PERCENT	100	85		8	6	2	-
	FIXED LINE INTERNET / DSL	NUMBER	126	11	12	75	29	10	1
		PERCENT	100	9		60	23	8	1
	CABLE NET	NUMBER	126	68	13	33	17	8	-
		PERCENT	100	54		26	13	6	-
	MOBILE NET	NUMBER	126	109	10	12	5	-	-
		PERCENT	100	87		10	4	-	-

TABLE 6.10 : MOUZAS REPORTING FACILITIES OF TELECOMMUNICATION AND INERNET

ADMINISTRATIVE UNIT	TYPE OF FACILITY		RURAL POPULATED MOUZAS	MOUZAS WITH FACILITY	AVERAGE DISTANCE	MOUZAS BY DISTANCE (IN KM)FROM FACILITY			
						1-10	11-25	26-50	51 AND ABOVE
1	2		3	4	5	6	7	8	9
PAKPATTAN DISTRICT	**FIXED LINE TELEPHONE**	**NUMBER**	**553**	**35**	**11**	**296**	**198**	**23**	**1**
		PERCENT	**100**	**6**		**54**	**36**	**4**	*****
	PCO	**NUMBER**	**553**	**67**	**10**	**308**	**165**	**13**	**-**
		PERCENT	**100**	**12**		**56**	**30**	**2**	**-**
	MOBILE SIGNALS	**NUMBER**	**553**	**517**	**12**	**22**	**8**	**6**	**-**
		PERCENT	**100**	**93**		**4**	**1**	**1**	**-**
	FIXED LINE INTERNET / DSL	**NUMBER**	**553**	**30**	**12**	**286**	**215**	**22**	**-**
		PERCENT	**100**	**5**		**52**	**39**	**4**	**-**
	CABLE NET	**NUMBER**	**553**	**79**	**11**	**266**	**194**	**14**	**-**
		PERCENT	**100**	**14**		**48**	**35**	**3**	**-**
	MOBILE NET	**NUMBER**	**553**	**510**	**12**	**25**	**12**	**6**	**-**
		PERCENT	**100**	92		5	2	1	-
ARIF WALA	FIXED LINE TELEPHONE	NUMBER	245	18	13	122	88	16	1
		PERCENT	100	7		50	36	7	0
	PCO	NUMBER	245	43	11	123	69	10	-
		PERCENT	100	18		50	28	4	-
	MOBILE SIGNALS	NUMBER	245	225	17	8	6	6	-
		PERCENT	100	92		3	2	2	-
	FIXED LINE INTERNET / DSL	NUMBER	245	12	13	118	100	15	-
		PERCENT	100	5		48	41	6	-
	CABLE NET	NUMBER	245	49	12	101	84	11	-
		PERCENT	100	20		41	34	4	-
	MOBILE NET	NUMBER	245	225	16	11	4	5	-
		PERCENT	100	92		4	2	2	-
PAKPATTAN	FIXED LINE TELEPHONE	NUMBER	308	17	10	174	110	7	-
		PERCENT	100	6		56	36	2	-
	PCO	NUMBER	308	24	10	185	96	3	-
		PERCENT	100	8		60	31	1	-
	MOBILE SIGNALS	NUMBER	308	292	7	14	2	-	-
		PERCENT	100	95		5	1	-	-
	FIXED LINE INTERNET / DSL	NUMBER	308	18	11	168	115	7	-
		PERCENT	100	6		55	37	2	-
	CABLE NET	NUMBER	308	30	11	165	110	3	-
		PERCENT	100	10		54	36	1	-
	MOBILE NET	NUMBER	308	285	10	14	8	1	-
		PERCENT	100	93		5	3	0	-
SAHIWAL DISTRICT	**FIXED LINE TELEPHONE**	**NUMBER**	**509**	**201**	**11**	**177**	**122**	**9**	**-**
		PERCENT	**100**	**39**		**35**	**24**	**2**	**-**
	PCO	**NUMBER**	**509**	**182**	**9**	**218**	**105**	**4**	**-**
		PERCENT	**100**	**36**		**43**	**21**	**1**	**-**
	MOBILE SIGNALS	**NUMBER**	**509**	**439**	**9**	**47**	**21**	**2**	**-**
		PERCENT	**100**	**86**		**9**	**4**	*****	**-**
	FIXED LINE INTERNET / DSL	**NUMBER**	**509**	**207**	**11**	**164**	**132**	**6**	**-**
		PERCENT	**100**	**41**		**32**	**26**	**1**	**-**
	CABLE NET	**NUMBER**	**509**	**291**	**11**	**123**	**93**	**2**	**-**
		PERCENT	**100**	**57**		**24**	**18**	*****	**-**
	MOBILE NET	**NUMBER**	**509**	**420**	**11**	**51**	**37**	**1**	**-**
		PERCENT	**100**	83		10	7	*	-

TABLE 6.10 : MOUZAS REPORTING FACILITIES OF TELECOMMUNICATION AND INERNET

ADMINISTRATIVE UNIT	TYPE OF FACILITY		RURAL POPULATED MOUZAS	MOUZAS WITH FACILITY	AVERAGE DISTANCE	MOUZAS BY DISTANCE (IN KM)FROM FACILITY			
						1-10	11-25	26-50	51 AND ABOVE
1	2		3	4	5	6	7	8	9
CHICHAWATNI	FIXED LINE TELEPHONE	NUMBER	236	106	9	94	31	5	-
		PERCENT	100	45		40	13	2	-
	PCO	NUMBER	236	91	8	109	34	2	-
		PERCENT	100	39		46	14	1	-
	MOBILE SIGNALS	NUMBER	236	204	10	21	10	1	-
		PERCENT	100	86		9	4	0	-
	FIXED LINE INTERNET / DSL	NUMBER	236	104	9	93	37	2	-
		PERCENT	100	44		39	16	1	-
	CABLE NET	NUMBER	236	151	9	60	24	1	-
		PERCENT	100	64		25	10	0	-
	MOBILE NET	NUMBER	236	210	10	16	10	-	-
		PERCENT	100	89		7	4	-	-
SAHIWAL	FIXED LINE TELEPHONE	NUMBER	273	95	12	83	91	4	-
		PERCENT	100	35		30	33	1	-
	PCO	NUMBER	273	91	10	109	71	2	-
		PERCENT	100	33		40	26	1	-
	MOBILE SIGNALS	NUMBER	273	235	9	26	11	1	-
		PERCENT	100	86		10	4	0	-
	FIXED LINE INTERNET / DSL	NUMBER	273	103	13	71	95	4	-
		PERCENT	100	38		26	35	1	-
	CABLE NET	NUMBER	273	140	12	63	69	1	-
		PERCENT	100	51		23	25	0	-
	MOBILE NET	NUMBER	273	210	11	35	27	1	-
		PERCENT	100	77		13	10	0	-
SARGODHA DIVISION	**FIXED LINE TELEPHONE**	**NUMBER**	**1759**	**285**	**12**	**829**	**488**	**141**	**16**
		PERCENT	**100**	**16**		**47**	**28**	**8**	**1**
	PCO	**NUMBER**	**1759**	**310**	**11**	**859**	**450**	**124**	**16**
		PERCENT	**100**	**18**		**49**	**26**	**7**	**1**
	MOBILE SIGNALS	**NUMBER**	**1759**	**1602**	**10**	**97**	**40**	**17**	**3**
		PERCENT	**100**	**91**		**6**	**2**	**1**	**0**
	FIXED LINE INTERNET / DSL	**NUMBER**	**1759**	**295**	**13**	**774**	**508**	**153**	**29**
		PERCENT	**100**	**17**		**44**	**29**	**9**	**2**
	CABLE NET	**NUMBER**	**1759**	**445**	**12**	**731**	**446**	**118**	**19**
		PERCENT	**100**	**25**		**42**	**25**	**7**	**1**
	MOBILE NET	**NUMBER**	**1759**	**1510**	**12**	**148**	**74**	**22**	**5**
		PERCENT	**100**	**86**		**8**	**4**	**1**	**0**
BHAKKAR DISTRICT	**FIXED LINE TELEPHONE**	**NUMBER**	**516**	**26**	**15**	**235**	**191**	**56**	**8**
		PERCENT	**100**	**5**		**46**	**37**	**11**	**2**
	PCO	**NUMBER**	**516**	**36**	**14**	**258**	**166**	**49**	**7**
		PERCENT	**100**	**7**		**50**	**32**	**9**	**1**
	MOBILE SIGNALS	**NUMBER**	**516**	**483**	**11**	**22**	**9**	**2**	**-**
		PERCENT	**100**	**94**		**4**	**2**	*****	**-**
	FIXED LINE INTERNET / DSL	**NUMBER**	**516**	**23**	**16**	**228**	**197**	**55**	**13**
		PERCENT	**100**	**4**		**44**	**38**	**11**	**3**
	CABLE NET	**NUMBER**	**516**	**35**	**15**	**234**	**186**	**50**	**11**
		PERCENT	**100**	**7**		**45**	**36**	**10**	**2**
	MOBILE NET	**NUMBER**	**516**	**469**	**11**	**29**	**17**	**1**	**-**
		PERCENT	**100**	91		6	3	*	-

TABLE 6.10 : MOUZAS REPORTING FACILITIES OF TELECOMMUNICATION AND INERNET

ADMINISTRATIVE UNIT	TYPE OF FACILITY		RURAL POPULATED MOUZAS	MOUZAS WITH FACILITY	AVERAGE DISTANCE	MOUZAS BY DISTANCE (IN KM)FROM FACILITY			
						1-10	11-25	26-50	51 AND ABOVE
1	2		3	4	5	6	7	8	9
BHAKKAR TEHSIL	FIXED LINE TELEPHONE	NUMBER	217	6	13	129	65	16	1
		PERCENT	100	3		59	30	7	0
	PCO	NUMBER	217	14	11	142	51	9	1
		PERCENT	100	6		65	24	4	0
	MOBILE SIGNALS	NUMBER	217	202	9	13	2	-	-
		PERCENT	100	93		6	1	-	-
	FIXED LINE INTERNET / DSL	NUMBER	217	7	12	131	65	14	-
		PERCENT	100	3		60	30	6	-
	CABLE NET	NUMBER	217	17	13	130	55	14	1
		PERCENT	100	8		60	25	6	0
	MOBILE NET	NUMBER	217	191	9	21	5	-	-
		PERCENT	100	88		10	2	-	-
DARYA KHAN TEHSIL	FIXED LINE TELEPHONE	NUMBER	103	3	13	48	43	9	-
		PERCENT	100	3		47	42	9	-
	PCO	NUMBER	103	4	13	49	41	9	-
		PERCENT	100	4		48	40	9	-
	MOBILE SIGNALS	NUMBER	103	97	17	2	2	2	-
		PERCENT	100	94		2	2	2	-
	FIXED LINE INTERNET / DSL	NUMBER	103	2	14	47	45	9	-
		PERCENT	100	2		46	44	9	-
	CABLE NET	NUMBER	103	3	13	47	44	9	-
		PERCENT	100	3		46	43	9	-
	MOBILE NET	NUMBER	103	93	12	6	3	1	-
		PERCENT	100	90		6	3	1	-
KALUR KOT TEHSIL	FIXED LINE TELEPHONE	NUMBER	92	13	16	29	35	15	-
		PERCENT	100	14		32	38	16	-
	PCO	NUMBER	92	11	15	37	28	16	-
		PERCENT	100	12		40	30	17	-
	MOBILE SIGNALS	NUMBER	92	88	11	2	2	-	-
		PERCENT	100	96		2	2	-	-
	FIXED LINE INTERNET / DSL	NUMBER	92	11	17	25	40	16	-
		PERCENT	100	12		27	43	17	-
	CABLE NET	NUMBER	92	8	16	31	39	14	-
		PERCENT	100	9		34	42	15	-
	MOBILE NET	NUMBER	92	88	9	2	2	-	-
		PERCENT	100	96		2	2	-	-
MANKERA TEHSIL	FIXED LINE TELEPHONE	NUMBER	104	4	20	29	48	16	7
		PERCENT	100	4		28	46	15	7
	PCO	NUMBER	104	7	19	30	46	15	6
		PERCENT	100	7		29	44	14	6
	MOBILE SIGNALS	NUMBER	104	96	11	5	3	-	-
		PERCENT	100	92		5	3	-	-
	FIXED LINE INTERNET / DSL	NUMBER	104	3	26	25	47	16	13
		PERCENT	100	3		24	45	15	13
	CABLE NET	NUMBER	104	7	21	26	48	13	10
		PERCENT	100	7		25	46	13	10
	MOBILE NET	NUMBER	104	97	20	-	7	-	-
		PERCENT	100	93		-	7	-	-

TABLE 6.10 : MOUZAS REPORTING FACILITIES OF TELECOMMUNICATION AND INERNET

ADMINISTRATIVE UNIT	TYPE OF FACILITY		RURAL POPULATED MOUZAS	MOUZAS WITH FACILITY	AVERAGE DISTANCE	MOUZAS BY DISTANCE (IN KM)FROM FACILITY			
						1-10	11-25	26-50	51 AND ABOVE
1	2		3	4	5	6	7	8	9
KHUSHAB DISTRICT	**FIXED LINE TELEPHONE**	**NUMBER**	**252**	**36**	**20**	**72**	**86**	**51**	**7**
		PERCENT	**100**	**14**		**29**	**34**	**20**	**3**
	PCO	**NUMBER**	**252**	**37**	**17**	**86**	**81**	**43**	**5**
		PERCENT	**100**	**15**		**34**	**32**	**17**	**2**
	MOBILE SIGNALS	**NUMBER**	**252**	**192**	**18**	**26**	**19**	**15**	**-**
		PERCENT	**100**	**76**		**10**	**8**	**6**	**-**
	FIXED LINE INTERNET / DSL	**NUMBER**	**252**	**37**	**20**	**70**	**90**	**47**	**8**
		PERCENT	**100**	**15**		**28**	**36**	**19**	**3**
	CABLE NET	**NUMBER**	**252**	**55**	**19**	**70**	**77**	**42**	**8**
		PERCENT	**100**	**22**		**28**	**31**	**17**	**3**
	MOBILE NET	**NUMBER**	**252**	**173**	**18**	**38**	**22**	**14**	**5**
		PERCENT	**100**	69		15	9	6	2
KHUSHAB	FIXED LINE TELEPHONE	NUMBER	100	20	14	42	29	9	-
		PERCENT	100	20		42	29	9	-
	PCO	NUMBER	100	20	12	47	26	7	-
		PERCENT	100	20		47	26	7	-
	MOBILE SIGNALS	NUMBER	100	82	11	13	5	-	-
		PERCENT	100	82		13	5	-	-
	FIXED LINE INTERNET / DSL	NUMBER	100	21	14	39	31	9	-
		PERCENT	100	21		39	31	9	-
	CABLE NET	NUMBER	100	26	12	44	26	4	-
		PERCENT	100	26		44	26	4	-
	MOBILE NET	NUMBER	100	77	10	16	7	-	-
		PERCENT	100	77		16	7	-	-
NOORPUR	FIXED LINE TELEPHONE	NUMBER	71	4	25	12	36	12	7
		PERCENT	100	6		17	51	17	10
	PCO	NUMBER	71	7	22	19	32	8	5
		PERCENT	100	10		27	45	11	7
	MOBILE SIGNALS	NUMBER	71	53	29	2	7	9	-
		PERCENT	100	75		3	10	13	-
	FIXED LINE INTERNET / DSL	NUMBER	71	5	28	11	36	11	8
		PERCENT	100	7		15	51	15	11
	CABLE NET	NUMBER	71	5	26	11	36	11	8
		PERCENT	100	7		15	51	15	11
	MOBILE NET	NUMBER	71	46	28	9	6	5	5
		PERCENT	100	65		13	8	7	7
NOWSHERA	FIXED LINE TELEPHONE	NUMBER	28	9	12	9	9	1	-
		PERCENT	100	32		32	32	4	-
	PCO	NUMBER	28	8	11	10	9	1	-
		PERCENT	100	29		36	32	4	-
	MOBILE SIGNALS	NUMBER	28	27	7	1	-	-	-
		PERCENT	100	96		4	-	-	-
	FIXED LINE INTERNET / DSL	NUMBER	28	8	12	10	9	1	-
		PERCENT	100	29		36	32	4	-
	CABLE NET	NUMBER	28	19	12	5	3	1	-
		PERCENT	100	68		18	11	4	-
	MOBILE NET	NUMBER	28	25	10	2	1	-	-
		PERCENT	100	89		7	4	-	-

TABLE 6.10 : MOUZAS REPORTING FACILITIES OF TELECOMMUNICATION AND INERNET

ADMINISTRATIVE UNIT	TYPE OF FACILITY		RURAL POPULATED MOUZAS	MOUZAS WITH FACILITY	AVERAGE DISTANCE	MOUZAS BY DISTANCE (IN KM)FROM FACILITY			
						1-10	11-25	26-50	51 AND ABOVE
1	2		3	4	5	6	7	8	9
QUAIDABAD	FIXED LINE TELEPHONE	NUMBER	53	3	25	9	12	29	-
		PERCENT	100	6		17	23	55	-
	PCO	NUMBER	53	2	23	10	14	27	-
		PERCENT	100	4		19	26	51	-
	MOBILE SIGNALS	NUMBER	53	30	16	10	7	6	-
		PERCENT	100	57		19	13	11	-
	FIXED LINE INTERNET / DSL	NUMBER	53	3	23	10	14	26	-
		PERCENT	100	6		19	26	49	-
	CABLE NET	NUMBER	53	5	23	10	12	26	-
		PERCENT	100	9		19	23	49	-
	MOBILE NET	NUMBER	53	25	17	11	8	9	-
		PERCENT	100	47		21	15	17	-
MIANWALI DISTRICT	**FIXED LINE TELEPHONE**	**NUMBER**	**210**	**20**	**11**	**113**	**67**	**10**	**-**
		PERCENT	**100**	**10**		**54**	**32**	**5**	**-**
	PCO	**NUMBER**	**210**	**13**	**12**	**114**	**69**	**12**	**2**
		PERCENT	**100**	**6**		**54**	**33**	**6**	**1**
	MOBILE SIGNALS	**NUMBER**	**210**	**194**	**9**	**12**	**4**	**-**	**-**
		PERCENT	**100**	**92**		**6**	**2**	**-**	**-**
	FIXED LINE INTERNET / DSL	**NUMBER**	**210**	**23**	**12**	**108**	**68**	**10**	**1**
		PERCENT	**100**	**11**		**51**	**32**	**5**	*****
	CABLE NET	**NUMBER**	**210**	**46**	**12**	**91**	**63**	**10**	**-**
		PERCENT	**100**	**22**		**43**	**30**	**5**	**-**
	MOBILE NET	**NUMBER**	**210**	**173**	**12**	**24**	**10**	**3**	**-**
		PERCENT	**100**	82		11	5	1	-
ISA KHEL	FIXED LINE TELEPHONE	NUMBER	56	3	10	39	12	2	-
		PERCENT	100	5		70	21	4	-
	PCO	NUMBER	56	3	10	40	11	2	-
		PERCENT	100	5		71	20	4	-
	MOBILE SIGNALS	NUMBER	56	51	11	3	2	-	-
		PERCENT	100	91		5	4	-	-
	FIXED LINE INTERNET / DSL	NUMBER	56	3	11	37	13	2	1
		PERCENT	100	5		66	23	4	2
	CABLE NET	NUMBER	56	12	10	29	13	2	-
		PERCENT	100	21		52	23	4	-
	MOBILE NET	NUMBER	56	42	12	9	4	1	-
		PERCENT	100	75		16	7	2	-
MAINWALI	FIXED LINE TELEPHONE	NUMBER	83	12	12	38	29	4	-
		PERCENT	100	14		46	35	5	-
	PCO	NUMBER	83	8	14	37	31	5	2
		PERCENT	100	10		45	37	6	2
	MOBILE SIGNALS	NUMBER	83	78	8	4	1	-	-
		PERCENT	100	94		5	1	-	-
	FIXED LINE INTERNET / DSL	NUMBER	83	14	12	38	27	4	-
		PERCENT	100	17		46	33	5	-
	CABLE NET	NUMBER	83	17	12	35	27	4	-
		PERCENT	100	20		42	33	5	-
	MOBILE NET	NUMBER	83	72	7	9	2	-	-
		PERCENT	100	87		11	2	-	-

TABLE 6.10 : MOUZAS REPORTING FACILITIES OF TELECOMMUNICATION AND INERNET

ADMINISTRATIVE UNIT	TYPE OF FACILITY		RURAL POPULATED MOUZAS	MOUZAS WITH FACILITY	AVERAGE DISTANCE	MOUZAS BY DISTANCE (IN KM)FROM FACILITY			
						1-10	11-25	26-50	51 AND ABOVE
1	2		3	4	5	6	7	8	9
PIPLAN	FIXED LINE TELEPHONE	NUMBER	71	5	12	36	26	4	-
		PERCENT	100	7		51	37	6	-
	PCO	NUMBER	71	2	13	37	27	5	-
		PERCENT	100	3		52	38	7	-
	MOBILE SIGNALS	NUMBER	71	65	9	5	1	-	-
		PERCENT	100	92		7	1	-	-
	FIXED LINE INTERNET / DSL	NUMBER	71	6	13	33	28	4	-
		PERCENT	100	8		46	39	6	-
	CABLE NET	NUMBER	71	17	13	27	23	4	-
		PERCENT	100	24		38	32	6	-
	MOBILE NET	NUMBER	71	59	16	6	4	2	-
		PERCENT	100	83		8	6	3	-
SARGODHA DISTRICT	**FIXED LINE TELEPHONE**	**NUMBER**	**781**	**203**	**10**	**409**	**144**	**24**	**1**
		PERCENT	**100**	**26**		**52**	**18**	**3**	*****
	PCO	**NUMBER**	**781**	**224**	**10**	**401**	**134**	**20**	**2**
		PERCENT	**100**	**29**		**51**	**17**	**3**	*****
	MOBILE SIGNALS	**NUMBER**	**781**	**733**	**10**	**37**	**8**	**-**	**3**
		PERCENT	**100**	**94**		**5**	**1**	**-**	*****
	FIXED LINE INTERNET / DSL	**NUMBER**	**781**	**212**	**12**	**368**	**153**	**41**	**7**
		PERCENT	**100**	**27**		**47**	**20**	**5**	**1**
	CABLE NET	**NUMBER**	**781**	**309**	**9**	**336**	**120**	**16**	**-**
		PERCENT	**100**	**40**		**43**	**15**	**2**	**-**
	MOBILE NET	**NUMBER**	**781**	**695**	**10**	**57**	**25**	**4**	**-**
		PERCENT	**100**	89		7	3	1	-
BHALWAL	FIXED LINE TELEPHONE	NUMBER	53	13	7	36	4	-	-
		PERCENT	100	25		68	8	-	-
	PCO	NUMBER	53	16	12	30	6	-	1
		PERCENT	100	30		57	11	-	2
	MOBILE SIGNALS	NUMBER	53	50	3	3	-	-	-
		PERCENT	100	94		6	-	-	-
	FIXED LINE INTERNET / DSL	NUMBER	53	12	7	35	6	-	-
		PERCENT	100	23		66	11	-	-
	CABLE NET	NUMBER	53	36	7	13	4	-	-
		PERCENT	100	68		25	8	-	-
	MOBILE NET	NUMBER	53	51	6	2	-	-	-
		PERCENT	100	96		4	-	-	-
BHERA	FIXED LINE TELEPHONE	NUMBER	100	16	8	64	19	1	-
		PERCENT	100	16		64	19	1	-
	PCO	NUMBER	100	13	8	69	17	1	-
		PERCENT	100	13		69	17	1	-
	MOBILE SIGNALS	NUMBER	100	96	7	4	-	-	-
		PERCENT	100	96		4	-	-	-
	FIXED LINE INTERNET / DSL	NUMBER	100	15	9	59	25	1	-
		PERCENT	100	15		59	25	1	-
	CABLE NET	NUMBER	100	16	8	67	16	1	-
		PERCENT	100	16		67	16	1	-
	MOBILE NET	NUMBER	100	96	6	4	-	-	-
		PERCENT	100	96		4	-	-	-

TABLE 6.10 : MOUZAS REPORTING FACILITIES OF TELECOMMUNICATION AND INERNET

ADMINISTRATIVE UNIT	TYPE OF FACILITY		RURAL POPULATED MOUZAS	MOUZAS WITH FACILITY	AVERAGE DISTANCE	MOUZAS BY DISTANCE (IN KM)FROM FACILITY			
						1-10	11-25	26-50	51 AND ABOVE
1	2		3	4	5	6	7	8	9
KOT MOMIN	FIXED LINE TELEPHONE	NUMBER	106	23	9	61	19	3	-
		PERCENT	100	22		58	18	3	-
	PCO	NUMBER	106	26	8	62	17	1	-
		PERCENT	100	25		58	16	1	-
	MOBILE SIGNALS	NUMBER	106	100	6	5	1	-	-
		PERCENT	100	94		5	1	-	-
	FIXED LINE INTERNET / DSL	NUMBER	106	25	18	44	16	16	5
		PERCENT	100	24		42	15	15	5
	CABLE NET	NUMBER	106	23	9	62	18	3	-
		PERCENT	100	22		58	17	3	-
	MOBILE NET	NUMBER	106	84	10	16	4	2	-
		PERCENT	100	79		15	4	2	-
SAHIWAL	FIXED LINE TELEPHONE	NUMBER	140	16	9	95	28	-	1
		PERCENT	100	11		68	20	-	1
	PCO	NUMBER	140	25	9	89	25	-	1
		PERCENT	100	18		64	18	-	1
	MOBILE SIGNALS	NUMBER	140	134	30	3	-	-	3
		PERCENT	100	96		2	-	-	2
	FIXED LINE INTERNET / DSL	NUMBER	140	19	11	85	29	5	2
		PERCENT	100	14		61	21	4	1
	CABLE NET	NUMBER	140	51	8	70	19	-	-
		PERCENT	100	36		50	14	-	-
	MOBILE NET	NUMBER	140	123	8	13	4	-	-
		PERCENT	100	88		9	3	-	-
SARGODHA	FIXED LINE TELEPHONE	NUMBER	193	73	13	67	42	11	-
		PERCENT	100	38		35	22	6	-
	PCO	NUMBER	193	76	12	70	38	9	-
		PERCENT	100	39		36	20	5	-
	MOBILE SIGNALS	NUMBER	193	177	9	11	5	-	-
		PERCENT	100	92		6	3	-	-
	FIXED LINE INTERNET / DSL	NUMBER	193	76	13	61	46	10	-
		PERCENT	100	39		32	24	5	-
	CABLE NET	NUMBER	193	108	12	47	34	4	-
		PERCENT	100	56		24	18	2	-
	MOBILE NET	NUMBER	193	166	13	13	12	2	-
		PERCENT	100	86		7	6	1	-
SHAHPUR	FIXED LINE TELEPHONE	NUMBER	100	38	8	47	14	1	-
		PERCENT	100	38		47	14	1	-
	PCO	NUMBER	100	42	8	45	12	1	-
		PERCENT	100	42		45	12	1	-
	MOBILE SIGNALS	NUMBER	100	96	6	4	-	-	-
		PERCENT	100	96		4	-	-	-
	FIXED LINE INTERNET / DSL	NUMBER	100	38	8	48	14	-	-
		PERCENT	100	38		48	14	-	-
	CABLE NET	NUMBER	100	36	8	50	14	-	-
		PERCENT	100	36		50	14	-	-
	MOBILE NET	NUMBER	100	95	8	4	1	-	-
		PERCENT	100	95		4	1	-	-

TABLE 6.10 : MOUZAS REPORTING FACILITIES OF TELECOMMUNICATION AND INERNET

ADMINISTRATIVE UNIT	TYPE OF FACILITY		RURAL POPULATED MOUZAS	MOUZAS WITH FACILITY	AVERAGE DISTANCE	MOUZAS BY DISTANCE (IN KM)FROM FACILITY			
						1-10	11-25	26-50	51 AND ABOVE
1	2		3	4	5	6	7	8	9
SILLANWALI	FIXED LINE TELEPHONE	NUMBER	89	24	13	39	18	8	-
		PERCENT	100	27		44	20	9	-
	PCO	NUMBER	89	26	13	36	19	8	-
		PERCENT	100	29		40	21	9	-
	MOBILE SIGNALS	NUMBER	89	80	8	7	2	-	-
		PERCENT	100	90		8	2	-	-
	FIXED LINE INTERNET / DSL	NUMBER	89	27	14	36	17	9	-
		PERCENT	100	30		40	19	10	-
	CABLE NET	NUMBER	89	39	15	27	15	8	-
		PERCENT	100	44		30	17	9	-
	MOBILE NET	NUMBER	89	80	10	5	4	-	-
		PERCENT	100	90		6	4	-	-

* VALUE LESS THAN 0.5

TABLE 6.11 : MOUZAS REPORTING FACILITIES OF TRANSPORT

ADMINISTRATIVE UNIT		RURAL POPULATED MOUZAS	MOUZAS REPORTING FACILITY OF TRANSPORT	AVERAGE DISTANCE	MOUZAS BY DISTANCE (KM)FROM FACILITY OF TRANSPORT			
					1-10	11-25	26-50	51 AND ABOVE
1		2	3	4	5	6	7	8
ISLAMABAD	**NUMBER**	**84**	**66**	**5**	**15**	**3**	**-**	**-**
	PERCENT	**100**	**79**		**18**	**4**	**-**	**-**
PUNJAB	**NUMBER**	**23130**	**12063**	**7**	**9,256**	**1578**	**209**	**24**
	PERCENT	**100**	**52**		**40**	**7**	**1**	*****
BAHAWALPUR DIVISION	**NUMBER**	**3119**	**1,165**	**7**	**1,419**	**464**	**67**	**4**
	PERCENT	**100**	**37**		**45**	**15**	**2**	**0**
BAHAWALNAGAR DISTRICT	**NUMBER**	**1,043**	**417**	**9**	**445**	**171**	**9**	**1**
	PERCENT	**100**	**40**		**43**	**16**	**1**	*****
BAHAWALNAGAR	NUMBER	235	95	9	104	**31**	5	-
	PERCENT	100	40		44	**13**	2	-
CHISHTIAN	NUMBER	212	167	7	36	**8**	1	-
	PERCENT	100	79		17	**4**	*	-
FORT ABBAS	NUMBER	169	39	10	77	**52**	1	-
	PERCENT	100	23		46	**31**	1	-
HAROONABAD	NUMBER	175	61	5	101	**13**	-	-
	PERCENT	100	35		58	**7**	-	-
MINCHINABAD	NUMBER	252	55	10	127	**67**	2	1
	PERCENT	100	22		50	**27**	1	*
BAHAWALPUR DISTRICT	**NUMBER**	**651**	**389**	**8**	**236**	**22**	**2**	**2**
	PERCENT	**100**	**60**		**36**	**3**	*****	*****
AHMADPUR EAST	NUMBER	186	93	7	84	**8**	1	-
	PERCENT	100	50		45	**4**	1	-
BAHAWALPUR SADDAR	NUMBER	114	41	6	66	**7**	-	-
	PERCENT	100	36		58	**6**	-	-
HASILPUR	NUMBER	106	94	7	10	**1**	1	-
	PERCENT	100	89		9	**1**	1	-
KHAIRPUR TAMEWALI	NUMBER	105	90	6	13	**2**	-	-
	PERCENT	100	86		12	**2**	-	-
YAZMAN	NUMBER	140	71	13	63	**4**	-	2
	PERCENT	100	51		45	**3**	-	1
CHOLISTAN	**NUMBER**	**323**	**19**	**17**	**98**	**163**	**42**	**1**
	PERCENT	**100**	**6**		**30**	**50**	**13**	*****
FORT ABBAS	NUMBER	46	3	9	25	**18**	-	-
	PERCENT	100	7		54	**39**	-	-
LIAQUATPUR	NUMBER	133	-	22	17	**84**	31	1
	PERCENT	100	-		13	**63**	23	1
YAZMAN	NUMBER	144	16	14	56	**61**	11	-
	PERCENT	100	11		39	**42**	8	-
RAHIM YAR KHAN DISTRICT	**NUMBER**	**1,102**	**340**	**7**	**640**	**108**	**14**	**-**
	PERCENT	**100**	**31**		**58**	**10**	**1**	**-**
KHANPUR	NUMBER	252	68	6	162	**20**	2	-
	PERCENT	100	27		64	**8**	1	-
LIAQUATPUR	NUMBER	235	54	8	138	**40**	3	-
	PERCENT	100	23		59	**17**	1	-
RAHIM YAR KHAN	NUMBER	304	132	8	144	**20**	8	-
	PERCENT	100	43		47	**7**	3	-

TABLE 6.11 : MOUZAS REPORTING FACILITIES OF TRANSPORT

ADMINISTRATIVE UNIT		RURAL POPULATED MOUZAS	MOUZAS REPORTING FACILITY OF TRANSPORT	AVERAGE DISTANCE	MOUZAS BY DISTANCE (KM)FROM FACILITY OF TRANSPORT			
					1-10	11-25	26-50	51 AND ABOVE
1		2	3	4	5	6	7	8
SADIQABAD	NUMBER	311	86	6	196	28	1	-
	PERCENT	100	28		63	9	*	-
D.G.KHAN DIVISION	**NUMBER**	**2770**	**1,231**	**7**	**1,180**	**286**	**61**	**12**
	PERCENT	**100**	**44**		**43**	**10**	**2**	**0**
DERA GHAZI KHAN DISTRICT	**NUMBER**	**772**	**425**	**10**	**253**	**66**	**24**	**4**
	PERCENT	**100**	**55**		**33**	**9**	**3**	**1**
DE-EXCLUDED AREA D.G KHAN	NUMBER	330	235	17	51	17	23	4
	PERCENT	100	71		15	5	7	1
DERA GHAZI KHAN	NUMBER	158	68	6	78	12	-	-
	PERCENT	100	43		49	8	-	-
KOT CHHUTTA	NUMBER	100	49	7	42	9	-	-
	PERCENT	100	49		42	9	-	-
TAUNSA	NUMBER	184	73	8	82	28	1	-
	PERCENT	100	40		45	15	1	-
LAYYAH DISTRICT	**NUMBER**	**651**	**250**	**8**	**326**	**63**	**11**	**1**
	PERCENT	**100**	**38**		**50**	**10**	**2**	*****
CHOUBARA	NUMBER	120	60	9	50	4	5	1
	PERCENT	100	50		42	3	4	1
KAROR LAL ESAN	NUMBER	225	95	7	108	18	4	-
	PERCENT	100	42		48	8	2	-
LAYYAH	NUMBER	306	95	8	168	41	2	-
	PERCENT	100	31		55	13	1	-
MUZAFFARGARH DISTRICT	**NUMBER**	**891**	**390**	**8**	**403**	**79**	**15**	**4**
	PERCENT	**100**	**44**		**45**	**9**	**2**	*****
ALIPUR	NUMBER	97	41	11	39	15	1	1
	PERCENT	100	42		40	15	1	1
JATOI	NUMBER	73	25	9	37	8	2	1
	PERCENT	100	34		51	11	3	1
KOT ADDU	NUMBER	316	152	7	142	15	6	1
	PERCENT	100	48		45	5	2	*
MUZAFFARGARH	NUMBER	405	172	8	185	41	6	1
	PERCENT	100	42		46	10	1	*
RAJANPUR DISTRICT	**NUMBER**	**456**	**166**	**11**	**198**	**78**	**11**	**3**
	PERCENT	**100**	**36**		**43**	**17**	**2**	**1**
DE-EXCLUDED AREA RAJANPUR	NUMBER	22	6	34	4	2	7	3
	PERCENT	100	27		18	9	32	14
JAMPUR	NUMBER	164	49	9	94	19	2	-
	PERCENT	100	30		57	12	1	-
RAJANPUR	NUMBER	199	83	10	73	42	1	-
	PERCENT	100	42		37	21	1	-
ROJHAN	NUMBER	71	28	11	27	15	1	-
	PERCENT	100	39		38	21	1	-
FAISALABAD DIVISION	**NUMBER**	**2321**	**1,393**	**7**	**784**	**125**	**19**	**-**
	PERCENT	**100**	**60**		**34**	**5**	**1**	**0**
CHINIOT DISTRICT	**NUMBER**	**339**	**209**	**6**	**116**	**14**	**-**	**-**
	PERCENT	**100**	**62**		**34**	**4**	**-**	**-**

TABLE 6.11 : MOUZAS REPORTING FACILITIES OF TRANSPORT

ADMINISTRATIVE UNIT		RURAL POPULATED MOUZAS	MOUZAS REPORTING FACILITY OF TRANSPORT	AVERAGE DISTANCE	MOUZAS BY DISTANCE (KM)FROM FACILITY OF TRANSPORT			
					1-10	11-25	26-50	51 AND ABOVE
1		2	3	4	5	6	7	8
BHAWANA	NUMBER	104	81	6	21	2	-	-
	PERCENT	100	78		20	2	-	-
CHINIOT	NUMBER	108	55	6	49	4	-	-
	PERCENT	100	51		45	4	-	-
LALIAN	NUMBER	127	73	6	46	8	-	-
	PERCENT	100	57		36	6	-	-
FAISALABAD DISTRICT	**NUMBER**	**782**	**472**	**6**	**266**	**42**	**2**	**-**
	PERCENT	**100**	**60**		**34**	**5**	*****	**-**
CHAK JHUMRA	NUMBER	65	58	5	7	0	-	-
	PERCENT	100	89		11	-	-	-
FAISALABAD CITY	NUMBER	2	2	-	-	0	-	-
	PERCENT	100	100		-	-	-	-
FAISALABAD SADAR	NUMBER	171	100	4	69	2	-	-
	PERCENT	100	58		40	1	-	-
JARANWALA	NUMBER	259	165	5	85	9	-	-
	PERCENT	100	64		33	3	-	-
SAMMUNDRI	NUMBER	116	70	6	37	9	-	-
	PERCENT	100	60		32	8	-	-
TANDLIAN WALA	NUMBER	169	77	9	68	22	2	-
	PERCENT	100	46		40	13	1	-
JHANG DISTRICT	**NUMBER**	**668**	**314**	**8**	**290**	**48**	**16**	**-**
	PERCENT	**100**	**47**		**43**	**7**	**2**	**-**
18-HAZARI	NUMBER	102	45	5	54	3	-	-
	PERCENT	100	44		53	3	-	-
AHMADPUR SIAL	NUMBER	96	56	7	36	3	1	-
	PERCENT	100	58		38	3	1	-
JHANG	NUMBER	352	174	7	155	21	2	-
	PERCENT	100	49		44	6	1	-
SHORKOT	NUMBER	118	39	12	45	21	13	-
	PERCENT	100	33		38	18	11	-
TOBA TEK SINGH DISTRICT	**NUMBER**	**532**	**398**	**6**	**112**	**21**	**1**	**-**
	PERCENT	**100**	**75**		**21**	**4**	*****	**-**
GOJRA	NUMBER	129	98	5	29	1	1	-
	PERCENT	100	76		22	1	1	-
KAMALIA	NUMBER	107	57	8	35	15	-	-
	PERCENT	100	53		33	14	-	-
PIRMAHAL	NUMBER	130	89	6	36	5	-	-
	PERCENT	100	68		28	4	-	-
TOBA TEK SINGH	NUMBER	166	154	3	12	0	-	-
	PERCENT	100	93		7	-	-	-
GUJRANWALA DIVISION	**NUMBER**	**5029**	**2,833**	**7**	**2,117**	**72**	**5**	**2**
	PERCENT	**100**	**56**		**42**	**1**	**0**	**0**
GUJRANWALA DISTRICT	**NUMBER**	**749**	**493**	**5**	**241**	**12**	**2**	**1**
	PERCENT	**100**	**66**		**32**	**2**	*****	*****
GUJRANWALA CITY	NUMBER	4	4	-	-	0	-	-
	PERCENT	100	100		-	-	-	-

TABLE 6.11 : MOUZAS REPORTING FACILITIES OF TRANSPORT

ADMINISTRATIVE UNIT		RURAL POPULATED MOUZAS	MOUZAS REPORTING FACILITY OF TRANSPORT	AVERAGE DISTANCE	MOUZAS BY DISTANCE (KM)FROM FACILITY OF TRANSPORT			
					1-10	11-25	26-50	51 AND ABOVE
1		2	3	4	5	6	7	8
GUJRANWALA SADDAR	NUMBER	168	83	4	82	**3**	-	-
	PERCENT	100	49		49	**2**	-	-
KAMOKE	NUMBER	167	98	7	62	**4**	2	1
	PERCENT	100	59		37	**2**	1	1
NOWSHERA VIRKAN	NUMBER	179	122	4	56	**1**	-	-
	PERCENT	100	68		31	**1**	-	-
WAZIRABAD	NUMBER	231	186	4	41	**4**	-	-
	PERCENT	100	81		18	**2**	-	-
GUJRAT DISTRICT	**NUMBER**	**952**	**650**	**4**	**287**	**13**	**1**	**1**
	PERCENT	**100**	**68**		**30**	**1**	*	*
GUJRAT	NUMBER	463	284	4	171	**6**	1	1
	PERCENT	100	61		37	**1**	*	*
KHARIAN	NUMBER	395	293	4	96	**6**	-	-
	PERCENT	100	74		24	**2**	-	-
SARAI ALAMGIR	NUMBER	94	73	4	20	**1**	-	-
	PERCENT	100	78		21	**1**	-	-
HAFIZABAD DISTRICT	**NUMBER**	**381**	**186**	**6**	**174**	**20**	**1**	**-**
	PERCENT	**100**	**49**		**46**	**5**	*	**-**
HAFIZABAD	NUMBER	189	104	5	77	**7**	1	-
	PERCENT	100	55		41	**4**	1	-
PINDI BHATTIAN	NUMBER	192	82	6	97	**13**	-	-
	PERCENT	100	43		51	**7**	-	-
MANDI BAHAUDDIN DISTRICT	**NUMBER**	**397**	**212**	**4**	**177**	**8**	**-**	**-**
	PERCENT	**100**	**53**		**45**	**2**	**-**	**-**
MALAKWAL	NUMBER	82	41	4	40	**1**	-	-
	PERCENT	100	50		49	**1**	-	-
MANDI BAHAUDDIN	NUMBER	104	67	4	33	**4**	-	-
	PERCENT	100	64		32	**4**	-	-
PHALIA	NUMBER	211	104	5	104	**3**	-	-
	PERCENT	100	49		49	**1**	-	-
NAROWAL DISTRICT	**NUMBER**	**1,146**	**455**	**3**	**679**	**11**	**1**	**-**
	PERCENT	**100**	**40**		**59**	**1**	*	**-**
NAROWAL	NUMBER	336	109	3	227	**0**	-	-
	PERCENT	100	32		68 -		-	-
SHAKARGARH	NUMBER	511	208	3	296	**7**	-	-
	PERCENT	100	41		58	**1**	-	-
ZAFARWAL	NUMBER	299	138	4	156	**4**	1	-
	PERCENT	100	46		52	**1**	*	-
SIALKOT DISTRICT	**NUMBER**	**1,404**	**837**	**3**	**559**	**8**	**-**	**-**
	PERCENT	**100**	**60**		**40**	**1**	**-**	**-**
DASKA TEHSIL	NUMBER	244	168	4	75	**1**	-	-
	PERCENT	100	69		31 *		-	-
PASROOR TEHSIL	NUMBER	543	366	3	177	**0**	-	-
	PERCENT	100	67		33 -		-	-
SAMBRIAL TEHSIL	NUMBER	143	81	4	56	**6**	-	-
	PERCENT	100	57		39	**4**	-	-

TABLE 6.11 : MOUZAS REPORTING FACILITIES OF TRANSPORT

ADMINISTRATIVE UNIT		RURAL POPULATED MOUZAS	MOUZAS REPORTING FACILITY OF TRANSPORT	AVERAGE DISTANCE	MOUZAS BY DISTANCE (KM)FROM FACILITY OF TRANSPORT			
					1-10	11-25	26-50	51 AND ABOVE
1		2	3	4	5	6	7	8
SIALKOT TEHSIL	NUMBER	474	222	4	251	1	-	-
	PERCENT	100	47		53	*	-	-
LAHORE DIVISION	**NUMBER**	**1566**	**894**	**7**	**589**	**82**	**1**	**-**
	PERCENT	**100**	**57**		**38**	**5**	**0**	**0**
KASUR DISTRICT	**NUMBER**	**601**	**363**	**6**	**208**	**30**	**-**	**-**
	PERCENT	**100**	**60**		**35**	**5**	**-**	**-**
CHUNIAN	NUMBER	178	103	7	66	9	-	-
	PERCENT	100	58		37	5	-	-
KASUR	NUMBER	223	139	6	71	13	-	-
	PERCENT	100	62		32	6	-	-
KOT RADHA KISHON	NUMBER	69	22	5	46	1	-	-
	PERCENT	100	32		67	1	-	-
PATTOKI	NUMBER	131	99	6	25	7	-	-
	PERCENT	100	76		19	5	-	-
NANKANA SAHIB DISTRICT	**NUMBER**	**385**	**185**	**6**	**180**	**19**	**1**	**-**
	PERCENT	**100**	**48**		**47**	**5**	*****	**-**
NANKANA SAHIB	NUMBER	313	127	6	166	19	1	-
	PERCENT	100	41		53	6	*	-
SANGLA HILL	NUMBER	39	37	8	2	0	-	-
	PERCENT	100	95		5	-	-	-
SHAH KOT	NUMBER	33	21	4	12	0	-	-
	PERCENT	100	64		36	-	-	-
SHEIKHUPURA DISTRICT	**NUMBER**	**580**	**346**	**6**	**201**	**33**	**-**	**-**
	PERCENT	**100**	**60**		**35**	**6**	**-**	**-**
FEROZE WALA	NUMBER	83	43	6	34	6	-	-
	PERCENT	100	52		41	7	-	-
MURIDKE	NUMBER	181	78	6	88	15	-	-
	PERCENT	100	43		49	8	-	-
SAFDARABAD	NUMBER	50	49	6	1	0	-	-
	PERCENT	100	98		2	-	-	-
SHARAK PUR	NUMBER	110	53	4	56	1	-	-
	PERCENT	100	48		51	1	-	-
SHEIKHUPRA	NUMBER	156	123	9	22	11	-	-
	PERCENT	100	79		14	7	-	-
MULTAN DIVISION	**NUMBER**	**2344**	**972**	**7**	**1,187**	**167**	**18**	**-**
	PERCENT	**100**	**41**		**51**	**7**	**1**	**0**
KHANEWAL DISTRICT	**NUMBER**	**655**	**236**	**7**	**353**	**57**	**9**	**-**
	PERCENT	**100**	**36**		**54**	**9**	**1**	**-**
JAHANIAN	NUMBER	86	54	8	23	9	-	-
	PERCENT	100	63		27	10	-	-
KABIRWALA	NUMBER	255	74	8	153	25	3	-
	PERCENT	100	29		60	10	1	-
KHANEWAL	NUMBER	146	52	8	76	12	6	-
	PERCENT	100	36		52	8	4	-
MIAN CHANNU	NUMBER	168	56	6	101	11	-	-
	PERCENT	100	33		60	7	-	-

TABLE 6.11 : MOUZAS REPORTING FACILITIES OF TRANSPORT

ADMINISTRATIVE UNIT		RURAL POPULATED MOUZAS	MOUZAS REPORTING FACILITY OF TRANSPORT	AVERAGE DISTANCE	MOUZAS BY DISTANCE (KM)FROM FACILITY OF TRANSPORT			
					1-10	11-25	26-50	51 AND ABOVE
1		2	3	4	5	6	7	8
LODHRAN DISTRICT	**NUMBER**	**425**	**172**	**6**	**223**	**30**	**-**	**-**
	PERCENT	**100**	**40**		**52**	**7**	**-**	**-**
DUNYAPUR	NUMBER	183	52	6	120	**11**	-	-
	PERCENT	100	28		66	**6**	-	-
KAHROR PACCA	NUMBER	101	50	7	40	**11**	-	-
	PERCENT	100	50		40	**11**	-	-
LODHRAN	NUMBER	141	70	7	63	**8**	-	-
	PERCENT	100	50		45	**6**	-	-
MULTAN DISTRICT	**NUMBER**	**505**	**205**	**6**	**261**	**36**	**3**	**-**
	PERCENT	**100**	**41**		**52**	**7**	**1**	**-**
JALALPUR PIRWALA	NUMBER	109	56	8	41	**11**	1	-
	PERCENT	100	51		38	**10**	1	-
MULTAN CITY	NUMBER	33	21	4	11	**1**	-	-
	PERCENT	100	64		33	**3**	-	-
MULTAN SADDAR	NUMBER	278	92	6	165	**20**	1	-
	PERCENT	100	33		59	**7**	*	-
SHUJABAD	NUMBER	85	36	7	44	**4**	1	-
	PERCENT	100	42		52	**5**	1	-
VEHARI DISTRICT	**NUMBER**	**759**	**359**	**6**	**350**	**44**	**6**	**-**
	PERCENT	**100**	**47**		**46**	**6**	**1**	**-**
BUREWALA	NUMBER	226	149	8	59	**14**	4	-
	PERCENT	100	66		26	**6**	2	-
MAILSI	NUMBER	301	84	5	197	**19**	1	-
	PERCENT	100	28		65	**6**	*	-
VEHARI	NUMBER	232	126	6	94	**11**	1	-
	PERCENT	100	54		41	**5**	*	-
RAWALPINDI DIVISION	**NUMBER**	**2306**	**1,784**	**7**	**448**	**59**	**12**	**3**
	PERCENT	**100**	**77**		**19**	**3**	**1**	**0**
ATTOCK DISTRICT	**NUMBER**	**405**	**310**	**6**	**76**	**17**	**2**	**-**
	PERCENT	**100**	**77**		**19**	**4**	*****	**-**
ATTOCK	NUMBER	41	39	15	-	**2**	-	-
	PERCENT	100	95		-	**5**	-	-
FATEH JANG	NUMBER	108	75	7	25	**7**	1	-
	PERCENT	100	69		23	**6**	1	-
HASAN ABDAL	NUMBER	44	39	8	4	**1**	-	-
	PERCENT	100	89		9	**2**	-	-
HAZRO	NUMBER	74	50	4	20	**4**	-	-
	PERCENT	100	68		27	**5**	-	-
JAND	NUMBER	65	46	7	16	**3**	-	-
	PERCENT	100	71		25	**5**	-	-
PINDI GHEB	NUMBER	73	61	8	11	**0**	1	-
	PERCENT	100	84		15 -		1	-
CHAKWAL DISTRICT	**NUMBER**	**398**	**356**	**10**	**29**	**9**	**4**	**-**
	PERCENT	**100**	**89**		**7**	**2**	**1**	**-**
CHAKWAL	NUMBER	225	198	11	17	**7**	3	-
	PERCENT	100	88		8	**3**	1	-

TABLE 6.11 : MOUZAS REPORTING FACILITIES OF TRANSPORT

ADMINISTRATIVE UNIT		RURAL POPULATED MOUZAS	MOUZAS REPORTING FACILITY OF TRANSPORT	AVERAGE DISTANCE	MOUZAS BY DISTANCE (KM)FROM FACILITY OF TRANSPORT			
					1-10	11-25	26-50	51 AND ABOVE
1		2	3	4	5	6	7	8
CHOA SAIDAN SHAH	NUMBER	42	36	7	6	0	-	-
	PERCENT	100	86		14	-	-	-
KALLAR KAHAR	NUMBER	49	44	9	3	2	-	-
	PERCENT	100	90		6	4	-	-
LAWA	NUMBER	17	16	3	1	0	-	-
	PERCENT	100	94		6	-	-	-
TALA GANG	NUMBER	65	62	15	2	0	1	-
	PERCENT	100	95		3	-	2	-
JHELUM DISTRICT	**NUMBER**	**526**	**363**	**6**	**142**	**17**	**3**	**1**
	PERCENT	**100**	**69**		**27**	**3**	**1**	*
DINA	NUMBER	122	72	5	42	8	-	-
	PERCENT	100	59		34	7	-	-
JHELUM	NUMBER	140	104	7	28	6	2	-
	PERCENT	100	74		20	4	1	-
PIND DADAN KHAN	NUMBER	118	79	5	38	1	-	-
	PERCENT	100	67		32	1	-	-
SOHAWA	NUMBER	146	108	7	34	2	1	1
	PERCENT	100	74		23	1	1	1
RAWALPINDI DISTRICT	**NUMBER**	**977**	**755**	**6**	**201**	**16**	**3**	**2**
	PERCENT	**100**	**77**		**21**	**2**	*	*
GUJAR KHAN	NUMBER	368	312	5	53	2	1	-
	PERCENT	100	85		14	1	*	-
KAHUTA	NUMBER	122	85	9	26	10	1	-
	PERCENT	100	70		21	8	1	-
KALLAR SAYADDAN	NUMBER	87	77	3	10	0	-	-
	PERCENT	100	89		11	-	-	-
KOTLI SATTIAN	NUMBER	32	26	6	6	0	-	-
	PERCENT	100	81		19	-	-	-
MURREE	NUMBER	33	23	14	7	1	1	1
	PERCENT	100	70		21	3	3	3
RAWALPINDI	NUMBER	298	198	3	97	3	-	-
	PERCENT	100	66		33	1	-	-
TAXILA	NUMBER	37	34	27	2	0	-	1
	PERCENT	100	92		5	-	-	3
SAHIWAL DIVISION	**NUMBER**	**1916**	**804**	**7**	**919**	**181**	**11**	**1**
	PERCENT	**100**	**42**		**48**	**9**	**1**	**0**
OKARA DISTRICT	**NUMBER**	**854**	**294**	**6**	**467**	**88**	**5**	**-**
	PERCENT	**100**	**34**		**55**	**10**	**1**	**-**
DEPALPUR	NUMBER	505	117	7	307	78	3	-
	PERCENT	100	23		61	15	1	-
OKARA	NUMBER	223	125	4	93	4	1	-
	PERCENT	100	56		42	2	*	-
RENALA KHURD	NUMBER	126	52	6	67	6	1	-
	PERCENT	100	41		53	5	1	-
PAKPATTAN DISTRICT	**NUMBER**	**553**	**297**	**7**	**208**	**44**	**4**	**-**
	PERCENT	**100**	**54**		**38**	**8**	**1**	**-**

TABLE 6.11 : MOUZAS REPORTING FACILITIES OF TRANSPORT

ADMINISTRATIVE UNIT		RURAL POPULATED MOUZAS	MOUZAS REPORTING FACILITY OF TRANSPORT	AVERAGE DISTANCE	MOUZAS BY DISTANCE (KM)FROM FACILITY OF TRANSPORT			
					1-10	11-25	26-50	51 AND ABOVE
1		2	3	4	5	6	7	8
ARIF WALA	NUMBER	245	152	7	77	13	3	-
	PERCENT	100	62		31	5	1	-
PAKPATTAN	NUMBER	308	145	7	131	31	1	-
	PERCENT	100	47		43	10	*	-
SAHIWAL DISTRICT	**NUMBER**	**509**	**213**	**7**	**244**	**49**	**2**	**1**
	PERCENT	**100**	**42**		**48**	**10**	*****	*****
CHICHAWATNI	NUMBER	236	96	7	116	24	-	-
	PERCENT	100	41		49	10	-	-
SAHIWAL	NUMBER	273	117	7	128	25	2	1
	PERCENT	100	43		47	9	1	*
SARGODHA DIVISION	**NUMBER**	**1759**	**987**	**7**	**613**	**142**	**15**	**2**
	PERCENT	**100**	**56**		**35**	**8**	**1**	**0**
BHAKKAR DISTRICT	**NUMBER**	**516**	**239**	**10**	**191**	**79**	**6**	**1**
	PERCENT	**100**	**46**		**37**	**15**	**1**	*****
BHAKKAR TEHSIL	NUMBER	217	84	9	104	27	2	-
	PERCENT	100	39		48	12	1	-
DARYA KHAN TEHSIL	NUMBER	103	72	12	18	12	-	1
	PERCENT	100	70		17	12	-	1
KALUR KOT TEHSIL	NUMBER	92	32	10	37	22	1	-
	PERCENT	100	35		40	24	1	-
MANKERA TEHSIL	NUMBER	104	51	11	32	18	3	-
	PERCENT	100	49		31	17	3	-
KHUSHAB DISTRICT	**NUMBER**	**252**	**178**	**8**	**61**	**9**	**3**	**1**
	PERCENT	**100**	**71**		**24**	**4**	**1**	*****
KHUSHAB	NUMBER	100	83	6	15	1	1	-
	PERCENT	100	83		15	1	1	-
NOORPUR	NUMBER	71	45	12	16	8	1	1
	PERCENT	100	63		23	11	1	1
NOWSHERA	NUMBER	28	27	5	1	0	-	-
	PERCENT	100	96		4	-	-	-
QUAIDABAD	NUMBER	53	23	5	29	0	1	-
	PERCENT	100	43		55	-	2	-
MIANWALI DISTRICT	**NUMBER**	**210**	**144**	**10**	**44**	**18**	**4**	**-**
	PERCENT	**100**	**69**		**21**	**9**	**2**	**-**
ISA KHEL	NUMBER	56	39	7	15	2	-	-
	PERCENT	100	70		27	4	-	-
MAINWALI	NUMBER	83	60	13	10	10	3	-
	PERCENT	100	72		12	12	4	-
PIPLAN	NUMBER	71	45	10	19	6	1	-
	PERCENT	100	63		27	8	1	-
SARGODHA DISTRICT	**NUMBER**	**781**	**426**	**5**	**317**	**36**	**2**	**-**
	PERCENT	**100**	**55**		**41**	**5**	*****	**-**
BHALWAL	NUMBER	53	37	4	16	0	-	-
	PERCENT	100	70		30	-	-	-
BHERA	NUMBER	100	50	4	50	0	-	-
	PERCENT	100	50		50	-	-	-

TABLE 6.11 : MOUZAS REPORTING FACILITIES OF TRANSPORT

ADMINISTRATIVE UNIT		RURAL POPULATED MOUZAS	MOUZAS REPORTING FACILITY OF TRANSPORT	AVERAGE DISTANCE	MOUZAS BY DISTANCE (KM)FROM FACILITY OF TRANSPORT			
					1-10	11-25	26-50	51 AND ABOVE
1		2	3	4	5	6	7	8
KOT MOMIN	NUMBER	106	46	5	56	**4**	-	-
	PERCENT	100	43		53	**4**	-	-
SAHIWAL	NUMBER	140	69	7	58	**12**	1	-
	PERCENT	100	49		41	**9**	1	-
SARGODHA	NUMBER	193	122	6	61	**9**	1	-
	PERCENT	100	63		32	**5**	1	-
SHAHPUR	NUMBER	100	64	7	29	**7**	-	-
	PERCENT	100	64		29	**7**	-	-
SILLANWALI	NUMBER	89	38	4	47	**4**	-	-
	PERCENT	100	43		53	**4**	-	-

* VALUE LESS THAN 0.5

TABLE 7.1 : MOUZAS REPORTING COMMUNITY FORESTS AND COMMUNITY PASTURES

ADMINSTRATIVE UNIT		RURAL POPULATED MOUZAS	MOUZAS REPORTING COMMUNITY PASTURE	TOTAL AREA COMMUNITY PASTURE (ACRES)	MOUZAS REPORTING COMMUNITY FOREST	TOTAL AREA OF COMMUNITY FOREST (ACRES)
1		2	3	4	5	6
ISLAMABAD	**NUMBER**	**84**	**11**	**2775**	**11**	**3394**
	PERCENT	**100**	**13**	**100**	**13**	**100**
PUNJAB	**NUMBER**	**23130**	**1383**	**128541**	**961**	**229605**
	PERCENT	**100**	**6**	**100**	**4**	**100**
BAHAWALPUR DIVISION	**NUMBER**	**3119**	**93**	**1430**	**45**	**7414**
	PERCENT	**100**	**3**	**1**	**1**	**3**
BAHAWALNAGAR DISTRICT	**NUMBER**	**1043**	**31**	**242**	**25**	**901**
	PERCENT	**100**	**3**	*****	**2**	*****
BAHAWALNAGAR	NUMBER	235	1	4	1	510
	PERCENT	100	*	*	*	*
CHISHTIAN	NUMBER	212	-	-	1	2
	PERCENT	100	-	-	*	*
FORT ABBAS	NUMBER	169	29	236	19	136
	PERCENT	100	17	*	11	*
HAROONABAD	NUMBER	175	-	-	3	251
	PERCENT	100	-	-	2	*
MINCHINABAD	NUMBER	252	1	2	1	2
	PERCENT	100	*	*	*	*
BAHAWALPUR DISTRICT	**NUMBER**	**651**	**15**	**169**	**6**	**1371**
	PERCENT	**100**	**2**	*****	**1**	**1**
AHMADPUR EAST	NUMBER	186	1	1	1	8
	PERCENT	100	1	*	1	*
BAHAWALPUR SADDAR	NUMBER	114	3	68	2	77
	PERCENT	100	3	*	2	*
HASILPUR	NUMBER	106	6	43	2	1271
	PERCENT	100	6	*	2	1
KHAIRPUR TAMEWALI	NUMBER	105	-	-	1	15
	PERCENT	100	-	-	1	*
YAZMAN	NUMBER	140	5	57	-	-
	PERCENT	100	4	*	-	-
CHOLISTAN	**NUMBER**	**323**	**13**	**659**	**3**	**503**
	PERCENT	**100**	**4**	**1**	**1**	*****
FORT ABBAS	NUMBER	46	8	97	-	-
	PERCENT	100	17	*	-	-
LIAQUATPUR	NUMBER	133	1	39	1	1
	PERCENT	100	1	*	1	*
YAZMAN	NUMBER	144	4	523	2	502
	PERCENT	100	3	*	1	*
RAHIM YAR KHAN DISTRICT	**NUMBER**	**1102**	**34**	**360**	**11**	**4639**
	PERCENT	**100**	**3**	*****	**1**	**2**
KHANPUR	NUMBER	252	12	119	3	4
	PERCENT	100	5	*	1	*
LIAQUATPUR	NUMBER	235	9	57	-	-
	PERCENT	100	4	*	-	-
RAHIM YAR KHAN	NUMBER	304	5	47	1	13
	PERCENT	100	2	*	*	*
SADIQABAD	NUMBER	311	8	137	7	4622
	PERCENT	100	3	*	2	2

TABLE 7.1 : MOUZAS REPORTING COMMUNITY FORESTS AND COMMUNITY PASTURES

ADMINSTRATIVE UNIT		RURAL POPULATED MOUZAS	MOUZAS REPORTING COMMUNITY PASTURE	TOTAL AREA COMMUNITY PASTURE (ACRES)	MOUZAS REPORTING COMMUNITY FOREST	TOTAL AREA OF COMMUNITY FOREST (ACRES)
1		2	3	4	5	6
D.G.KHAN DIVISION	**NUMBER**	**2770**	**158**	**5408**	**209**	**45427**
	PERCENT	**100**	**6**	**4**	**8**	**20**
DERA GHAZI KHAN DISTRICT	**NUMBER**	**772**	**11**	**900**	**10**	**1883**
	PERCENT	**100**	**1**	**1**	**1**	**1**
DE-EXCLUDED AREA D.G KHAN	NUMBER	330	4	18	3	19
	PERCENT	100	1	*	1	*
DERA GHAZI KHAN	NUMBER	158	2	850	2	1200
	PERCENT	100	1	1	1	1
KOT CHHUTTA	NUMBER	100	-	-	-	-
	PERCENT	100	-	-	-	-
TAUNSA	NUMBER	184	5	32	5	664
	PERCENT	100	3	*	3	*
LAYYAH DISTRICT	**NUMBER**	**651**	**101**	**2157**	**164**	**26598**
	PERCENT	**100**	**16**	**2**	**25**	**12**
CHOUBARA	NUMBER	120	24	220	32	1425
	PERCENT	100	20	*	27	1
KAROR LAL ESAN	NUMBER	225	16	1729	62	8049
	PERCENT	100	7	1	28	4
LAYYAH	NUMBER	306	61	208	70	17124
	PERCENT	100	20	*	23	7
MUZAFFARGARH DISTRICT	**NUMBER**	**891**	**36**	**420**	**21**	**11036**
	PERCENT	**100**	**4**	*****	**2**	**5**
ALIPUR	NUMBER	97	-	-	4	2700
	PERCENT	100	-	-	4	1
JATOI	NUMBER	73	1	10	1	10
	PERCENT	100	1	*	1	*
KOT ADDU	NUMBER	316	23	237	9	7274
	PERCENT	100	7	*	3	3
MUZAFFARGARH	NUMBER	405	12	173	7	1052
	PERCENT	100	3	*	2	*
RAJANPUR DISTRICT	**NUMBER**	**456**	**10**	**1931**	**14**	**5910**
	PERCENT	**100**	**2**	**2**	**3**	**3**
DE-EXCLUDED AREA RAJANPUR	NUMBER	22	4	1300	4	680
	PERCENT	100	18	1	18	*
JAMPUR	NUMBER	164	3	617	1	2
	PERCENT	100	2	*	1	*
RAJANPUR	NUMBER	199	2	4	7	2987
	PERCENT	100	1	*	4	1
ROJHAN	NUMBER	71	1	10	2	2241
	PERCENT	100	1	*	3	1
FAISALABAD DIVISION	**NUMBER**	**2321**	**171**	**4229**	**31**	**6923**
	PERCENT	**100**	**7**	**3**	**1**	**3**
CHINIOT DISTRICT	**NUMBER**	**339**	**5**	**97**	**2**	**1213**
	PERCENT	**100**	**1**	*****	**1**	**1**
BHAWANA	NUMBER	104	4	95	-	-
	PERCENT	100	4	*	-	-
CHINIOT	NUMBER	108	1	2	-	-
	PERCENT	100	1	*	-	-

TABLE 7.1 : MOUZAS REPORTING COMMUNITY FORESTS AND COMMUNITY PASTURES

ADMINSTRATIVE UNIT		RURAL POPULATED MOUZAS	MOUZAS REPORTING COMMUNITY PASTURE	TOTAL AREA COMMUNITY PASTURE (ACRES)	MOUZAS REPORTING COMMUNITY FOREST	TOTAL AREA OF COMMUNITY FOREST (ACRES)
1		2	3	4	5	6
LALIAN	NUMBER	127	-	-	2	1213
	PERCENT	100	-	-	2	1
FAISALABAD DISTRICT	**NUMBER**	**782**	**93**	**1797**	**8**	**1577**
	PERCENT	**100**	**12**	**1**	**1**	**1**
CHAK JHUMRA	NUMBER	65	-	-	-	-
	PERCENT	100	-	-	-	-
FAISALABAD CITY	NUMBER	2	-	-	-	-
	PERCENT	100	-	-	-	-
FAISALABAD SADAR	NUMBER	171	6	111	1	486
	PERCENT	100	4	*	1	*
JARANWALA	NUMBER	259	21	516	6	1083
	PERCENT	100	8	*	2	*
SAMMUNDRI	NUMBER	116	19	198	-	-
	PERCENT	100	16	*	-	-
TANDLIAN WALA	NUMBER	169	47	972	1	8
	PERCENT	100	28	1	1	*
JHANG DISTRICT	**NUMBER**	**668**	**34**	**1518**	**13**	**1118**
	PERCENT	**100**	**5**	**1**	**2**	*****
18-HAZARI	NUMBER	102	-	-	-	-
	PERCENT	100	-	-	-	-
AHMADPUR SIAL	NUMBER	96	5	290	3	56
	PERCENT	100	5	*	3	*
JHANG	NUMBER	352	29	1228	9	1037
	PERCENT	100	8	1	3	*
SHORKOT	NUMBER	118	-	-	1	25
	PERCENT	100	-	-	1	*
TOBA TEK SINGH DISTRICT	**NUMBER**	**532**	**39**	**817**	**8**	**3015**
	PERCENT	**100**	**7**	**1**	**2**	**1**
GOJRA	NUMBER	129	3	92	1	25
	PERCENT	100	2	*	1	*
KAMALIA	NUMBER	107	-	-	1	1479
	PERCENT	100	-	-	1	1
PIRMAHAL	NUMBER	130	21	492	2	26
	PERCENT	100	16	*	2	*
TOBA TEK SINGH	NUMBER	166	15	233	4	1485
	PERCENT	100	9	*	2	1
GUJRANWALA DIVISION	**NUMBER**	**5029**	**71**	**3126**	**100**	**22454**
	PERCENT	**100**	**1**	**2**	**2**	**10**
GUJRANWALA DISTRICT	**NUMBER**	**749**	**6**	**124**	**10**	**2107**
	PERCENT	**100**	**1**	*****	**1**	**1**
GUJRANWALA CITY	NUMBER	4	-	-	-	-
	PERCENT	100	-	-	-	-
GUJRANWALA SADDAR	NUMBER	168	1	16	-	-
	PERCENT	100	1	*	-	-
KAMOKE	NUMBER	167	1	18	2	20
	PERCENT	100	1	*	1	*
NOWSHERA VIRKAN	NUMBER	179	1	2	1	2
	PERCENT	100	1	*	1	*

TABLE 7.1 : MOUZAS REPORTING COMMUNITY FORESTS AND COMMUNITY PASTURES

ADMINSTRATIVE UNIT		RURAL POPULATED MOUZAS	MOUZAS REPORTING COMMUNITY PASTURE	TOTAL AREA COMMUNITY PASTURE (ACRES)	MOUZAS REPORTING COMMUNITY FOREST	TOTAL AREA OF COMMUNITY FOREST (ACRES)
1		2	3	4	5	6
WAZIRABAD	NUMBER	231	3	88	7	2085
	PERCENT	100	1	*	3	1
GUJRAT DISTRICT	**NUMBER**	**952**	**14**	**1543**	**3**	**347**
	PERCENT	**100**	**1**	**1**	*****	*****
GUJRAT	NUMBER	463	5	659	1	54
	PERCENT	100	1	1	*	*
KHARIAN	NUMBER	395	6	719	1	291
	PERCENT	100	2	1	*	*
SARAI ALAMGIR	NUMBER	94	3	165	1	2
	PERCENT	100	3	*	1	*
HAFIZABAD DISTRICT	**NUMBER**	**381**	**1**	**1**	**1**	**8**
	PERCENT	**100**	*****	*****	*****	*****
HAFIZABAD	NUMBER	189	1	1	1	8
	PERCENT	100	1	*	1	*
PINDI BHATTIAN	NUMBER	192	-	-	-	-
	PERCENT	100	-	-	-	-
MANDI BAHAUDDIN DISTRICT	**NUMBER**	**397**	**29**	**1206**	**16**	**12015**
	PERCENT	**100**	**7**	**1**	**4**	**5**
MALAKWAL	NUMBER	82	4	50	5	7405
	PERCENT	100	5	*	6	3
MANDI BAHAUDDIN	NUMBER	104	4	120	-	-
	PERCENT	100	4	*	-	-
PHALIA	NUMBER	211	21	1036	11	4610
	PERCENT	100	10	1	5	2
NAROWAL DISTRICT	**NUMBER**	**1146**	**6**	**13**	**42**	**4675**
	PERCENT	**100**	**1**	*****	**4**	**2**
NAROWAL	NUMBER	336	1	2	3	187
	PERCENT	100	*	*	1	*
SHAKARGARH	NUMBER	511	4	9	23	2205
	PERCENT	100	1	*	5	1
ZAFARWAL	NUMBER	299	1	2	16	2283
	PERCENT	100	*	*	5	1
SIALKOT DISTRICT	**NUMBER**	**1404**	**15**	**239**	**28**	**3302**
	PERCENT	**100**	**1**	*****	**2**	**1**
DASKA TEHSIL	NUMBER	244	1	2	2	39
	PERCENT	100	*	*	1	*
PASROOR TEHSIL	NUMBER	543	7	74	18	2584
	PERCENT	100	1	*	3	1
SAMBRIAL TEHSIL	NUMBER	143	-	-	-	-
	PERCENT	100	-	-	-	-
SIALKOT TEHSIL	NUMBER	474	7	163	8	679
	PERCENT	100	1	*	2	*
LAHORE DIVISION	**NUMBER**	**1566**	**123**	**809**	**103**	**389**
	PERCENT	**100**	**8**	**1**	**7**	*****
KASUR DISTRICT	**NUMBER**	**601**	**21**	**42**	**23**	**47**
	PERCENT	**100**	**3**	*****	**4**	*****
CHUNIAN	NUMBER	178	2	4	4	9
	PERCENT	100	1	*	2	*

TABLE 7.1 : MOUZAS REPORTING COMMUNITY FORESTS AND COMMUNITY PASTURES

ADMINSTRATIVE UNIT		RURAL POPULATED MOUZAS	MOUZAS REPORTING COMMUNITY PASTURE	TOTAL AREA COMMUNITY PASTURE (ACRES)	MOUZAS REPORTING COMMUNITY FOREST	TOTAL AREA OF COMMUNITY FOREST (ACRES)
1		2	3	4	5	6
KASUR	NUMBER	223	16	32	16	32
	PERCENT	100	7	*	7	*
KOT RADHA KISHON	NUMBER	69	-	-	-	-
	PERCENT	100	-	-	-	-
PATTOKI	NUMBER	131	3	6	3	6
	PERCENT	100	2	*	2	*
NANKANA SAHIB DISTRICT	**NUMBER**	**385**	**30**	**566**	**9**	**18**
	PERCENT	**100**	**8**	*****	**2**	*****
NANKANA SAHIB	NUMBER	313	16	80	9	18
	PERCENT	100	5	*	3	*
SANGLA HILL	NUMBER	39	-	-	-	-
	PERCENT	100	-	-	-	-
SHAH KOT	NUMBER	33	14	486	-	-
	PERCENT	100	42	*	-	-
SHEIKHUPURA DISTRICT	**NUMBER**	**580**	**72**	**201**	**71**	**324**
	PERCENT	**100**	**12**	*****	**12**	*****
FEROZE WALA	NUMBER	83	-	-	3	157
	PERCENT	100	-	-	4	*
MURIDKE	NUMBER	181	66	148	64	137
	PERCENT	100	36	*	35	*
SAFDARABAD	NUMBER	50	-	-	-	-
	PERCENT	100	-	-	-	-
SHARAK PUR	NUMBER	110	3	49	2	18
	PERCENT	100	3	*	2	*
SHEIKHUPRA	NUMBER	156	3	4	2	12
	PERCENT	100	2	*	1	*
MULTAN DIVISION	**NUMBER**	**2344**	**113**	**2469**	**16**	**1712**
	PERCENT	**100**	**5**	**2**	**1**	**1**
KHANEWAL DISTRICT	**NUMBER**	**655**	**44**	**988**	**10**	**1182**
	PERCENT	**100**	**7**	**1**	**2**	**1**
JAHANIAN	NUMBER	86	1	10	-	-
	PERCENT	100	1	*	-	-
KABIRWALA	NUMBER	255	14	252	5	185
	PERCENT	100	5	*	2	*
KHANEWAL	NUMBER	146	27	715	4	995
	PERCENT	100	18	1	3	*
MIAN CHANNU	NUMBER	168	2	11	1	2
	PERCENT	100	1	*	1	*
LODHRAN DISTRICT	**NUMBER**	**425**	**27**	**851**	**2**	**36**
	PERCENT	**100**	**6**	**1**	*****	*****
DUNYAPUR	NUMBER	183	24	580	1	30
	PERCENT	100	13	*	1	*
KAHROR PACCA	NUMBER	101	-	-	-	-
	PERCENT	100	-	-	-	-
LODHRAN	NUMBER	141	3	271	1	6
	PERCENT	100	2	*	1	*
MULTAN DISTRICT	**NUMBER**	**505**	**20**	**421**	**2**	**44**
	PERCENT	**100**	**4**	*****	*****	*****

TABLE 7.1 : MOUZAS REPORTING COMMUNITY FORESTS AND COMMUNITY PASTURES

ADMINSTRATIVE UNIT		RURAL POPULATED MOUZAS	MOUZAS REPORTING COMMUNITY PASTURE	TOTAL AREA COMMUNITY PASTURE (ACRES)	MOUZAS REPORTING COMMUNITY FOREST	TOTAL AREA OF COMMUNITY FOREST (ACRES)
1		2	3	4	5	6
JALALPUR PIRWALA	NUMBER	109	10	240	-	-
	PERCENT	100	9	*	-	-
MULTAN CITY	NUMBER	33	-	-	-	-
	PERCENT	100	-	-	-	-
MULTAN SADDAR	NUMBER	278	9	142	1	4
	PERCENT	100	3	*	*	*
SHUJABAD	NUMBER	85	1	39	1	40
	PERCENT	100	1	*	1	*
VEHARI DISTRICT	**NUMBER**	**759**	**22**	**209**	**2**	**450**
	PERCENT	**100**	**3**	*****	*****	*****
BUREWALA	NUMBER	226	2	8	1	448
	PERCENT	100	1	*	*	*
MAILSI	NUMBER	301	10	123	-	-
	PERCENT	100	3	*	-	-
VEHARI	NUMBER	232	10	78	1	2
	PERCENT	100	4	*	*	*
RAWALPINDI DIVISION	**NUMBER**	**2306**	**206**	**67093**	**164**	**74435**
	PERCENT	**100**	**9**	**52**	**7**	**32**
ATTOCK DISTRICT	**NUMBER**	**405**	**13**	**14534**	**11**	**29297**
	PERCENT	**100**	**3**	**11**	**3**	**13**
ATTOCK	NUMBER	41	2	5	-	-
	PERCENT	100	5	*	-	-
FATEH JANG	NUMBER	108	3	4975	2	781
	PERCENT	100	3	4	2	*
HASAN ABDAL	NUMBER	44	-	-	-	-
	PERCENT	100	-	-	-	-
HAZRO	NUMBER	74	3	890	1	1686
	PERCENT	100	4	1	1	1
JAND	NUMBER	65	3	914	4	18970
	PERCENT	100	5	1	6	8
PINDI GHEB	NUMBER	73	2	7750	4	7860
	PERCENT	100	3	6	5	3
CHAKWAL DISTRICT	**NUMBER**	**398**	**62**	**29956**	**42**	**19828**
	PERCENT	**100**	**16**	**23**	**11**	**9**
CHAKWAL	NUMBER	225	12	650	4	162
	PERCENT	100	5	1	2	*
CHOA SAIDAN SHAH	NUMBER	42	19	17042	9	8857
	PERCENT	100	45	13	21	4
KALLAR KAHAR	NUMBER	49	7	1635	14	8426
	PERCENT	100	14	1	29	4
LAWA	NUMBER	17	2	730	2	825
	PERCENT	100	12	1	12	*
TALA GANG	NUMBER	65	22	9899	13	1558
	PERCENT	100	34	8	20	1
JHELUM DISTRICT	**NUMBER**	**526**	**43**	**12827**	**28**	**11353**
	PERCENT	**100**	**8**	**10**	**5**	**5**
DINA	NUMBER	122	13	5510	16	8778
	PERCENT	100	11	4	13	4

TABLE 7.1 : MOUZAS REPORTING COMMUNITY FORESTS AND COMMUNITY PASTURES

ADMINSTRATIVE UNIT		RURAL POPULATED MOUZAS	MOUZAS REPORTING COMMUNITY PASTURE	TOTAL AREA COMMUNITY PASTURE (ACRES)	MOUZAS REPORTING COMMUNITY FOREST	TOTAL AREA OF COMMUNITY FOREST (ACRES)
1		2	3	4	5	6
JHELUM	NUMBER	140	4	211	3	210
	PERCENT	100	3	*	2	*
PIND DADAN KHAN	NUMBER	118	16	6163	5	462
	PERCENT	100	14	5	4	*
SOHAWA	NUMBER	146	10	943	4	1903
	PERCENT	100	7	1	3	1
RAWALPINDI DISTRICT	**NUMBER**	**977**	**88**	**9776**	**83**	**13957**
	PERCENT	**100**	**9**	**8**	**8**	**6**
GUJAR KHAN	NUMBER	368	23	565	23	897
	PERCENT	100	6	*	6	*
KAHUTA	NUMBER	122	3	20	3	35
	PERCENT	100	2	*	2	*
KALLAR SAYADDAN	NUMBER	87	14	497	11	474
	PERCENT	100	16	*	13	*
KOTLI SATTIAN	NUMBER	32	2	503	8	8895
	PERCENT	100	6	*	25	4
MURREE	NUMBER	33	16	425	14	579
	PERCENT	100	48	*	42	*
RAWALPINDI	NUMBER	298	29	7608	23	2177
	PERCENT	100	10	6	8	1
TAXILA	NUMBER	37	1	158	1	900
	PERCENT	100	3	*	3	*
SAHIWAL DIVISION	**NUMBER**	**1916**	**171**	**2960**	**50**	**14045**
	PERCENT	**100**	**9**	**2**	**3**	**6**
OKARA DISTRICT	**NUMBER**	**854**	**34**	**800**	**18**	**2344**
	PERCENT	**100**	**4**	**1**	**2**	**1**
DEPALPUR	NUMBER	505	25	679	15	2190
	PERCENT	100	5	1	3	1
OKARA	NUMBER	223	9	121	3	154
	PERCENT	100	4	*	1	*
RENALA KHURD	NUMBER	126	-	-	-	-
	PERCENT	100	-	-	-	-
PAKPATTAN DISTRICT	**NUMBER**	**553**	**60**	**722**	**5**	**69**
	PERCENT	**100**	**11**	**1**	**1**	*****
ARIF WALA	NUMBER	245	42	501	1	2
	PERCENT	100	17	*	*	*
PAKPATTAN	NUMBER	308	18	221	4	67
	PERCENT	100	6	*	1	*
SAHIWAL DISTRICT	**NUMBER**	**509**	**77**	**1438**	**27**	**11632**
	PERCENT	**100**	**15**	**1**	**5**	**5**
CHICHAWATNI	NUMBER	236	41	1234	4	11583
	PERCENT	100	17	1	2	5
SAHIWAL	NUMBER	273	36	204	23	49
	PERCENT	100	13	*	8	*
SARGODHA DIVISION	**NUMBER**	**1759**	**277**	**41017**	**243**	**56806**
	PERCENT	**100**	**16**	**32**	**14**	**25**
BHAKKAR DISTRICT	**NUMBER**	**516**	**72**	**33826**	**87**	**30577**
	PERCENT	**100**	**14**	**26**	**17**	**13**

TABLE 7.1 : MOUZAS REPORTING COMMUNITY FORESTS AND COMMUNITY PASTURES

ADMINSTRATIVE UNIT		RURAL POPULATED MOUZAS	MOUZAS REPORTING COMMUNITY PASTURE	TOTAL AREA COMMUNITY PASTURE (ACRES)	MOUZAS REPORTING COMMUNITY FOREST	TOTAL AREA OF COMMUNITY FOREST (ACRES)
1		2	3	4	5	6
BHAKKAR TEHSIL	NUMBER	217	10	254	14	3709
	PERCENT	100	5	*	6	2
DARYA KHAN TEHSIL	NUMBER	103	4	52	15	677
	PERCENT	100	4	*	15	*
KALUR KOT TEHSIL	NUMBER	92	47	1599	36	1873
	PERCENT	100	51	1	39	1
MANKERA TEHSIL	NUMBER	104	11	31921	22	24318
	PERCENT	100	11	25	21	11
KHUSHAB DISTRICT	**NUMBER**	**252**	**72**	**3883**	**79**	**6001**
	PERCENT	**100**	**29**	**3**	**31**	**3**
KHUSHAB	NUMBER	100	14	1683	19	1362
	PERCENT	100	14	1	19	1
NOORPUR	NUMBER	71	16	561	17	820
	PERCENT	100	23	*	24	*
NOWSHERA	NUMBER	28	6	277	4	1424
	PERCENT	100	21	*	14	1
QUAIDABAD	NUMBER	53	36	1362	39	2395
	PERCENT	100	68	1	74	1
MIANWALI DISTRICT	**NUMBER**	**210**	**18**	**639**	**38**	**18102**
	PERCENT	**100**	**9**	*****	**18**	**8**
ISA KHEL	NUMBER	56	-	-	1	1059
	PERCENT	100	-	-	2	*
MAINWALI	NUMBER	83	-	-	18	2395
	PERCENT	100	-	-	22	1
PIPLAN	NUMBER	71	18	639	19	14648
	PERCENT	100	25	*	27	6
SARGODHA DISTRICT	**NUMBER**	**781**	**115**	**2669**	**39**	**2126**
	PERCENT	**100**	**15**	**2**	**5**	**1**
BHALWAL	NUMBER	53	-	-	-	-
	PERCENT	100	-	-	-	-
BHERA	NUMBER	100	32	64	34	1626
	PERCENT	100	32	*	34	1
KOT MOMIN	NUMBER	106	-	-	-	-
	PERCENT	100	-	-	-	-
SAHIWAL	NUMBER	140	-	-	-	-
	PERCENT	100	-	-	-	-
SARGODHA	NUMBER	193	52	1631	2	448
	PERCENT	100	27	1	1	*
SHAHPUR	NUMBER	100	1	20	2	50
	PERCENT	100	1	*	2	*
SILLANWALI	NUMBER	89	30	954	1	2
	PERCENT	100	34	1	1	*

* VALUE LESS THAN 0.5

TABLE 7.2 : MOUZAS REPORTING NATURAL DISASTER DURING LAST FIVE YEARS

ADMINSTRATIVE UNIT		RURAL POPULATED MOUZAS	MOUZAS AFFECTED BY NATURAL DISASTERS					
			ANY DISASTER	DROUGHT	FLOOD	EARTH-QUAKE	OTHERS	NONE
1		2	3	4	5	6	7	8
ISLAMABAD	**NUMBER**	**84**	**-**	**-**	**-**	**-**	**-**	**84**
	PERCENT	**100**	**-**	**-**	**-**	**-**	**-**	**100**
PUNJAB	**NUMBER**	**23130**	**2340**	**532**	**1172**	**74**	**683**	**20790**
	PERCENT	**100**	**10**	**2**	**5**	*****	**3**	**90**
BAHAWALPUR DIVISION	**NUMBER**	**3119**	**354**	**166**	**100**	**3**	**104**	**2765**
	PERCENT	**100**	**11**	**5**	**3**	**0**	**3**	**89**
BAHAWALNAGAR DISTRICT	**NUMBER**	**1043**	**151**	**52**	**49**	**1**	**62**	**892**
	PERCENT	**100**	**14**	**5**	**5**	*****	**6**	**86**
BAHAWALNAGAR	NUMBER	**235**	60	5	21	1	37	**175**
	PERCENT	**100**	26	2	9	*	16	**74**
CHISHTIAN	NUMBER	**212**	10	-	10	-	-	**202**
	PERCENT	**100**	5	-	5	-	-	**95**
FORT ABBAS	NUMBER	**169**	39	28	-	-	17	**130**
	PERCENT	**100**	23	17	-	-	10	**77**
HAROONABAD	NUMBER	**175**	8	8	-	-	-	**167**
	PERCENT	**100**	5	5	-	-	-	**95**
MINCHINABAD	NUMBER	**252**	34	11	18	-	8	**218**
	PERCENT	**100**	13	4	7	-	3	**87**
BAHAWALPUR DISTRICT	**NUMBER**	**651**	**39**	**8**	**11**	**-**	**20**	**612**
	PERCENT	**100**	**6**	**1**	**2**	**-**	**3**	**94**
AHMADPUR EAST	NUMBER	**186**	15	-	6	-	9	**171**
	PERCENT	**100**	8	-	3	-	5	**92**
BAHAWALPUR SADDAR	NUMBER	**114**	4	-	4	-	-	**110**
	PERCENT	**100**	4	-	4	-	-	**96**
HASILPUR	NUMBER	**106**	16	4	1	-	11	**90**
	PERCENT	**100**	15	4	1	-	10	**85**
KHAIRPUR TAMEWALI	NUMBER	**105**	-	-	-	-	-	**105**
	PERCENT	**100**	-	-	-	-	-	**100**
YAZMAN	NUMBER	**140**	4	4	-	-	-	**136**
	PERCENT	**100**	3	3	-	-	-	**97**
CHOLISTAN	**NUMBER**	**323**	**54**	**42**	**4**	**-**	**8**	**269**
	PERCENT	**100**	**17**	**13**	**1**	**-**	**2**	**83**
FORT ABBAS	NUMBER	**46**	16	16	-	-	-	**30**
	PERCENT	**100**	35	35	-	-	-	**65**
LIAQUATPUR	NUMBER	**133**	15	15	-	-	-	**118**
	PERCENT	**100**	11	11	-	-	-	**89**
YAZMAN	NUMBER	**144**	23	11	4	-	8	**121**
	PERCENT	**100**	16	8	3	-	6	**84**
RAHIM YAR KHAN DISTRICT	**NUMBER**	**1102**	**110**	**64**	**36**	**2**	**14**	**992**
	PERCENT	**100**	**10**	**6**	**3**	*****	**1**	**90**
KHANPUR	NUMBER	**252**	8	2	7	1	-	**244**
	PERCENT	**100**	3	1	3	*	-	**97**
LIAQUATPUR	NUMBER	**235**	27	1	16	-	10	**208**
	PERCENT	**100**	11	*	7	-	4	**89**
RAHIM YAR KHAN	NUMBER	**304**	29	20	9	-	-	**275**
	PERCENT	**100**	10	7	3	-	-	**90**
SADIQABAD	NUMBER	**311**	46	41	4	1	4	**265**
	PERCENT	**100**	15	13	1	*	1	**85**
D.G.KHAN DIVISION	**NUMBER**	**2770**	**374**	**84**	**222**	**4**	**82**	**2396**
	PERCENT	**100**	**14**	**3**	**8**	**0**	**3**	**86**

TABLE 7.2 : MOUZAS REPORTING NATURAL DISASTER DURING LAST FIVE YEARS

ADMINSTRATIVE UNIT		RURAL POPULATED MOUZAS	MOUZAS AFFECTED BY NATURAL DISASTERS					
			ANY DISASTER	DROUGHT	FLOOD	EARTH-QUAKE	OTHERS	NONE
1		2	3	4	5	6	7	8
DERA GHAZI KHAN DISTRICT	**NUMBER**	**772**	**28**	**8**	**12**	**-**	**10**	**744**
	PERCENT	**100**	**4**	**1**	**2**	**-**	**1**	**96**
DE-EXCLUDED AREA D.G KHAN	NUMBER	**330**	4	2	1	-	1	**326**
	PERCENT	**100**	1	1	*	-	*	**99**
DERA GHAZI KHAN	NUMBER	**158**	4	-	4	-	-	**154**
	PERCENT	**100**	3	-	3	-	-	**97**
KOT CHHUTTA	NUMBER	**100**	13	2	2	-	9	**87**
	PERCENT	**100**	13	2	2	-	9	**87**
TAUNSA	NUMBER	**184**	7	4	5	-	-	**177**
	PERCENT	**100**	4	2	3	-	-	**96**
LAYYAH DISTRICT	**NUMBER**	**651**	**55**	**17**	**22**	**4**	**16**	**596**
	PERCENT	**100**	**8**	**3**	**3**	**1**	**2**	**92**
CHOUBARA	NUMBER	**120**	14	13	-	3	1	**106**
	PERCENT	**100**	12	11	-	3	1	**88**
KAROR LAL ESAN	NUMBER	**225**	-	-	-	-	-	**225**
	PERCENT	**100**	-	-	-	-	-	**100**
LAYYAH	NUMBER	**306**	41	4	22	1	15	**265**
	PERCENT	**100**	13	1	7	*	5	**87**
MUZAFFARGARH DISTRICT	**NUMBER**	**891**	**116**	**18**	**87**	**-**	**11**	**775**
	PERCENT	**100**	**13**	**2**	**10**	**-**	**1**	**87**
ALIPUR	NUMBER	**97**	41	-	41	-	-	**56**
	PERCENT	**100**	42	-	42	-	-	**58**
JATOI	NUMBER	**73**	11	-	11	-	-	**62**
	PERCENT	**100**	15	-	15	-	-	**85**
KOT ADDU	NUMBER	**316**	34	17	6	-	11	**282**
	PERCENT	**100**	11	5	2	-	3	**89**
MUZAFFARGARH	NUMBER	**405**	30	1	29	-	-	**375**
	PERCENT	**100**	7	*	7	-	-	**93**
RAJANPUR DISTRICT	**NUMBER**	**456**	**175**	**41**	**101**	**-**	**45**	**281**
	PERCENT	**100**	**38**	**9**	**22**	**-**	**10**	**62**
DE-EXCLUDED AREA RAJANPUR	NUMBER	**22**	19	19	-	-	-	**3**
	PERCENT	**100**	86	86	-	-	-	**14**
JAMPUR	NUMBER	**164**	40	12	25	-	9	**124**
	PERCENT	**100**	24	7	15	-	5	**76**
RAJANPUR	NUMBER	**199**	109	10	69	-	36	**90**
	PERCENT	**100**	55	5	35	-	18	**45**
ROJHAN	NUMBER	**71**	7	-	7	-	-	**64**
	PERCENT	**100**	10	-	10	-	-	**90**
FAISALABAD DIVISION	**NUMBER**	**2321**	**279**	**18**	**185**	**10**	**67**	**2042**
	PERCENT	**100**	**12**	**1**	**8**	**0**	**3**	**88**
CHINIOT DISTRICT	**NUMBER**	**339**	**16**	**1**	**13**	**-**	**2**	**323**
	PERCENT	**100**	**5**	*****	**4**	**-**	**1**	**95**
BHAWANA	NUMBER	**104**	3	1	-	-	2	**101**
	PERCENT	**100**	3	1	-	-	2	**97**
CHINIOT	NUMBER	**108**	9	-	9	-	-	**99**
	PERCENT	**100**	8	-	8	-	-	**92**
LALIAN	NUMBER	**127**	4	-	4	-	-	**123**
	PERCENT	**100**	3	-	3	-	-	**97**
FAISALABAD DISTRICT	**NUMBER**	**782**	**22**	**4**	**1**	**5**	**12**	**760**
	PERCENT	**100**	**3**	**1**	*****	**1**	**2**	**97**

TABLE 7.2 : MOUZAS REPORTING NATURAL DISASTER DURING LAST FIVE YEARS

ADMINSTRATIVE UNIT		RURAL POPULATED MOUZAS	MOUZAS AFFECTED BY NATURAL DISASTERS					
			ANY DISASTER	DROUGHT	FLOOD	EARTH-QUAKE	OTHERS	NONE
1		2	3	4	5	6	7	8
CHAK JHUMRA	NUMBER	**65**	-	-	-	-	-	**65**
	PERCENT	**100**	-	-	-	-	-	**100**
FAISALABAD CITY	NUMBER	**2**	-	-	-	-	-	**2**
	PERCENT	**100**	-	-	-	-	-	**100**
FAISALABAD SADAR	NUMBER	**171**	1	1	-	-	-	**170**
	PERCENT	**100**	1	1	-	-	-	**99**
JARANWALA	NUMBER	**259**	6	-	-	5	1	**253**
	PERCENT	**100**	2	-	-	2	*	**98**
SAMMUNDRI	NUMBER	**116**	13	3	-	-	10	**103**
	PERCENT	**100**	11	3	-	-	9	**89**
TANDLIAN WALA	NUMBER	**169**	2	-	1	-	1	**167**
	PERCENT	**100**	1	-	1	-	1	**99**
JHANG DISTRICT	**NUMBER**	**668**	**194**	**11**	**166**	**5**	**13**	**474**
	PERCENT	**100**	**29**	**2**	**25**	**1**	**2**	**71**
18-HAZARI	NUMBER	**102**	57	9	46	-	2	**45**
	PERCENT	**100**	56	9	45	-	2	**44**
AHMADPUR SIAL	NUMBER	**96**	41	-	31	1	9	**55**
	PERCENT	**100**	43	-	32	1	9	**57**
JHANG	NUMBER	**352**	88	1	83	4	1	**264**
	PERCENT	**100**	25	*	24	1	*	**75**
SHORKOT	NUMBER	**118**	8	1	6	-	1	**110**
	PERCENT	**100**	7	1	5	-	1	**93**
TOBA TEK SINGH DISTRICT	**NUMBER**	**532**	**47**	**2**	**5**	**-**	**40**	**485**
	PERCENT	**100**	**9**	*****	**1**	**-**	**8**	**91**
GOJRA	NUMBER	**129**	-	-	-	-	-	**129**
	PERCENT	**100**	-	-	-	-	-	**100**
KAMALIA	NUMBER	**107**	3	-	3	-	-	**104**
	PERCENT	**100**	3	-	3	-	-	**97**
PIRMAHAL	NUMBER	**130**	8	-	2	-	6	**122**
	PERCENT	**100**	6	-	2	-	5	**94**
TOBA TEK SINGH	NUMBER	**166**	36	2	-	-	34	**130**
	PERCENT	**100**	22	1	-	-	20	**78**
GUJRANWALA DIVISION	**NUMBER**	**5029**	**438**	**3**	**357**	**19**	**65**	**4591**
	PERCENT	**100**	**9**	**0**	**7**	**0**	**1**	**91**
GUJRANWALA DISTRICT	**NUMBER**	**749**	**103**	**-**	**74**	**3**	**26**	**646**
	PERCENT	**100**	**14**	**-**	**10**	*****	**3**	**86**
GUJRANWALA CITY	NUMBER	**4**	-	-	-	-	-	**4**
	PERCENT	**100**	-	-	-	-	-	**100**
GUJRANWALA SADDAR	NUMBER	**168**	12	-	8	3	1	**156**
	PERCENT	**100**	7	-	5	2	1	**93**
KAMOKE	NUMBER	**167**	61	-	57	-	4	**106**
	PERCENT	**100**	37	-	34	-	2	**63**
NOWSHERA VIRKAN	NUMBER	**179**	22	-	1	-	21	**157**
	PERCENT	**100**	12	-	1	-	12	**88**
WAZIRABAD	NUMBER	**231**	8	-	8	-	-	**223**
	PERCENT	**100**	3	-	3	-	-	**97**
GUJRAT DISTRICT	**NUMBER**	**952**	**33**	**3**	**28**	**5**	**-**	**919**
	PERCENT	**100**	**3**	*****	**3**	**1**	**-**	**97**
GUJRAT	NUMBER	**463**	25	3	22	2	-	**438**
	PERCENT	**100**	5	1	5	*	-	**95**

TABLE 7.2 : MOUZAS REPORTING NATURAL DISASTER DURING LAST FIVE YEARS

ADMINSTRATIVE UNIT		RURAL POPULATED MOUZAS	MOUZAS AFFECTED BY NATURAL DISASTERS					
			ANY DISASTER	DROUGHT	FLOOD	EARTH-QUAKE	OTHERS	NONE
1		2	3	4	5	6	7	8
KHARIAN	NUMBER	395	8	-	6	3	-	387
	PERCENT	100	2	-	2	1	-	98
SARAI ALAMGIR	NUMBER	94	-	-	-	-	-	94
	PERCENT	100	-	-	-	-	-	100
HAFIZABAD DISTRICT	**NUMBER**	**381**	**55**	**-**	**46**	**1**	**8**	**326**
	PERCENT	**100**	**14**	**-**	**12**	*****	**2**	**86**
HAFIZABAD	NUMBER	189	30	-	23	-	7	159
	PERCENT	100	16	-	12	-	4	84
PINDI BHATTIAN	NUMBER	192	25	-	23	1	1	167
	PERCENT	100	13	-	12	1	1	87
MANDI BAHAUDDIN DISTRICT	**NUMBER**	**397**	**49**	**-**	**47**	**-**	**2**	**348**
	PERCENT	**100**	**12**	**-**	**12**	**-**	**1**	**88**
MALAKWAL	NUMBER	82	-	-	-	-	-	82
	PERCENT	100	-	-	-	-	-	100
MANDI BAHAUDDIN	NUMBER	104	24	-	24	-	-	80
	PERCENT	100	23	-	23	-	-	77
PHALIA	NUMBER	211	25	-	23	-	2	186
	PERCENT	100	12	-	11	-	1	88
NAROWAL DISTRICT	**NUMBER**	**1146**	**57**	**-**	**46**	**-**	**11**	**1089**
	PERCENT	**100**	**5**	**-**	**4**	**-**	**1**	**95**
NAROWAL	NUMBER	336	23	-	23	-	-	313
	PERCENT	100	7	-	7	-	-	93
SHAKARGARH	NUMBER	511	28	-	17	-	11	483
	PERCENT	100	5	-	3	-	2	95
ZAFARWAL	NUMBER	299	6	-	6	-	-	293
	PERCENT	100	2	-	2	-	-	98
SIALKOT DISTRICT	**NUMBER**	**1404**	**141**	**-**	**116**	**10**	**18**	**1263**
	PERCENT	**100**	**10**	**-**	**8**	**1**	**1**	**90**
DASKA TEHSIL	NUMBER	244	17	-	15	1	2	227
	PERCENT	100	7	-	6	*	1	93
PASROOR TEHSIL	NUMBER	543	49	-	48	1	-	494
	PERCENT	100	9	-	9	*	-	91
SAMBRIAL TEHSIL	NUMBER	143	21	-	21	1	-	122
	PERCENT	100	15	-	15	1	-	85
SIALKOT TEHSIL	NUMBER	474	54	-	32	7	16	420
	PERCENT	100	11	-	7	1	3	89
LAHORE DIVISION	**NUMBER**	**1566**	**116**	**29**	**67**	**8**	**25**	**1450**
	PERCENT	**100**	**7**	**2**	**4**	**1**	**2**	**93**
KASUR DISTRICT	**NUMBER**	**601**	**43**	**-**	**43**	**-**	**-**	**558**
	PERCENT	**100**	**7**	**-**	**7**	**-**	**-**	**93**
CHUNIAN	NUMBER	178	20	-	20	-	-	158
	PERCENT	100	11	-	11	-	-	89
KASUR	NUMBER	223	23	-	23	-	-	200
	PERCENT	100	10	-	10	-	-	90
KOT RADHA KISHON	NUMBER	69	-	-	-	-	-	69
	PERCENT	100	-	-	-	-	-	100
PATTOKI	NUMBER	131	-	-	-	-	-	131
	PERCENT	100	-	-	-	-	-	100
NANKANA SAHIB DISTRICT	**NUMBER**	**385**	**23**	**12**	**21**	**-**	**1**	**362**
	PERCENT	**100**	**6**	**3**	**5**	**-**	*****	**94**

TABLE 7.2 : MOUZAS REPORTING NATURAL DISASTER DURING LAST FIVE YEARS

ADMINSTRATIVE UNIT		RURAL POPULATED MOUZAS	MOUZAS AFFECTED BY NATURAL DISASTERS					
			ANY DISASTER	DROUGHT	FLOOD	EARTH-QUAKE	OTHERS	NONE
1		2	3	4	5	6	7	8
NANKANA SAHIB	NUMBER	**313**	22	11	21	-	1	**291**
	PERCENT	**100**	7	4	7	-	*	**93**
SANGLA HILL	NUMBER	**39**	-	-	-	-	-	**39**
	PERCENT	**100**	-	-	-	-	-	**100**
SHAH KOT	NUMBER	**33**	1	1	-	-	-	**32**
	PERCENT	**100**	3	3	-	-	-	**97**
SHEIKHUPURA DISTRICT	**NUMBER**	**580**	**50**	**17**	**3**	**8**	**24**	**530**
	PERCENT	**100**	**9**	**3**	**1**	**1**	**4**	**91**
FEROZE WALA	NUMBER	**83**	8	-	-	8	-	**75**
	PERCENT	**100**	10	-	-	10	-	**90**
MURIDKE	NUMBER	**181**	2	1	2	-	-	**179**
	PERCENT	**100**	1	1	1	-	-	**99**
SAFDARABAD	NUMBER	**50**	-	-	-	-	-	**50**
	PERCENT	**100**	-	-	-	-	-	**100**
SHARAK PUR	NUMBER	**110**	1	-	1	-	-	**109**
	PERCENT	**100**	1	-	1	-	-	**99**
SHEIKHUPRA	NUMBER	**156**	39	16	-	-	24	**117**
	PERCENT	**100**	25	10	-	-	15	**75**
MULTAN DIVISION	**NUMBER**	**2344**	**314**	**14**	**95**	**1**	**210**	**2030**
	PERCENT	**100**	**13**	**1**	**4**	**0**	**9**	**87**
KHANEWAL DISTRICT	**NUMBER**	**655**	**72**	**1**	**14**	**-**	**57**	**583**
	PERCENT	**100**	**11**	*****	**2**	**-**	**9**	**89**
JAHANIAN	NUMBER	**86**	12	-	12	-	-	**74**
	PERCENT	**100**	14	-	14	-	-	**86**
KABIRWALA	NUMBER	**255**	7	-	2	-	5	**248**
	PERCENT	**100**	3	-	1	-	2	**97**
KHANEWAL	NUMBER	**146**	52	-	-	-	52	**94**
	PERCENT	**100**	36	-	-	-	36	**64**
MIAN CHANNU	NUMBER	**168**	1	1	-	-	-	**167**
	PERCENT	**100**	1	1	-	-	-	**99**
LODHRAN DISTRICT	**NUMBER**	**425**	**45**	**3**	**9**	**-**	**33**	**380**
	PERCENT	**100**	**11**	**1**	**2**	**-**	**8**	**89**
DUNYAPUR	NUMBER	**183**	12	1	2	-	9	**171**
	PERCENT	**100**	7	1	1	-	5	**93**
KAHROR PACCA	NUMBER	**101**	-	-	-	-	-	**101**
	PERCENT	**100**	-	-	-	-	-	**100**
LODHRAN	NUMBER	**141**	33	2	7	-	24	**108**
	PERCENT	**100**	23	1	5	-	17	**77**
MULTAN DISTRICT	**NUMBER**	**505**	**141**	**7**	**36**	**1**	**102**	**364**
	PERCENT	**100**	**28**	**1**	**7**	*****	**20**	**72**
JALALPUR PIRWALA	NUMBER	**109**	12	1	11	-	-	**97**
	PERCENT	**100**	11	1	10	-	-	**89**
MULTAN CITY	NUMBER	**33**	1	-	1	-	-	**32**
	PERCENT	**100**	3	-	3	-	-	**97**
MULTAN SADDAR	NUMBER	**278**	126	6	22	1	102	**152**
	PERCENT	**100**	45	2	8	*	37	**55**
SHUJABAD	NUMBER	**85**	2	-	2	-	-	**83**
	PERCENT	**100**	2	-	2	-	-	**98**
VEHARI DISTRICT	**NUMBER**	**759**	**56**	**3**	**36**	**-**	**18**	**703**
	PERCENT	**100**	**7**	*****	**5**	**-**	**2**	**93**

TABLE 7.2 : MOUZAS REPORTING NATURAL DISASTER DURING LAST FIVE YEARS

ADMINSTRATIVE UNIT		RURAL POPULATED MOUZAS	MOUZAS AFFECTED BY NATURAL DISASTERS					
			ANY DISASTER	DROUGHT	FLOOD	EARTH-QUAKE	OTHERS	NONE
1		2	3	4	5	6	7	8
BUREWALA	NUMBER	**226**	18	-	18	-	-	**208**
	PERCENT	**100**	8	-	8	-	-	**92**
MAILSI	NUMBER	**301**	12	2	-	-	11	**289**
	PERCENT	**100**	4	1	-	-	4	**96**
VEHARI	NUMBER	**232**	26	1	18	-	7	**206**
	PERCENT	**100**	11	*	8	-	3	**89**
RAWALPINDI DIVISION	**NUMBER**	**2306**	**157**	**52**	**62**	**21**	**25**	**2149**
	PERCENT	**100**	**7**	**2**	**3**	**1**	**1**	**93**
ATTOCK DISTRICT	**NUMBER**	**405**	**53**	**10**	**37**	**1**	**6**	**352**
	PERCENT	**100**	**13**	**2**	**9**	*	**1**	**87**
ATTOCK	NUMBER	**41**	-	-	-	-	-	**41**
	PERCENT	**100**	-	-	-	-	-	**100**
FATEH JANG	NUMBER	**108**	38	2	34	1	1	**70**
	PERCENT	**100**	35	2	31	1	1	**65**
HASAN ABDAL	NUMBER	**44**	-	-	-	-	-	**44**
	PERCENT	**100**	-	-	-	-	-	**100**
HAZRO	NUMBER	**74**	3	-	3	-	-	**71**
	PERCENT	**100**	4	-	4	-	-	**96**
JAND	NUMBER	**65**	5	5	-	-	-	**60**
	PERCENT	**100**	8	8	-	-	-	**92**
PINDI GHEB	NUMBER	**73**	7	3	-	-	5	**66**
	PERCENT	**100**	10	4	-	-	7	**90**
CHAKWAL DISTRICT	**NUMBER**	**398**	**15**	**11**	**1**	**2**	**3**	**383**
	PERCENT	**100**	**4**	**3**	*	**1**	**1**	**96**
CHAKWAL	NUMBER	**225**	4	4	-	-	-	**221**
	PERCENT	**100**	2	2	-	-	-	**98**
CHOA SAIDAN SHAH	NUMBER	**42**	2	2	-	-	-	**40**
	PERCENT	**100**	5	5	-	-	-	**95**
KALLAR KAHAR	NUMBER	**49**	4	1	1	1	2	**45**
	PERCENT	**100**	8	2	2	2	4	**92**
LAWA	NUMBER	**17**	3	3	-	-	1	**14**
	PERCENT	**100**	18	18	-	-	6	**82**
TALA GANG	NUMBER	**65**	2	1	-	1	-	**63**
	PERCENT	**100**	3	2	-	2	-	**97**
JHELUM DISTRICT	**NUMBER**	**526**	**65**	**28**	**15**	**16**	**6**	**461**
	PERCENT	**100**	**12**	**5**	**3**	**3**	**1**	**88**
DINA	NUMBER	**122**	6	-	-	6	-	**116**
	PERCENT	**100**	5	-	-	5	-	**95**
JHELUM	NUMBER	**140**	9	-	1	8	-	**131**
	PERCENT	**100**	6	-	1	6	-	**94**
PIND DADAN KHAN	NUMBER	**118**	25	10	13	2	-	**93**
	PERCENT	**100**	21	8	11	2	-	**79**
SOHAWA	NUMBER	**146**	25	18	1	-	6	**121**
	PERCENT	**100**	17	12	1	-	4	**83**
RAWALPINDI DISTRICT	**NUMBER**	**977**	**24**	**3**	**9**	**2**	**10**	**953**
	PERCENT	**100**	**2**	*	**1**	*	**1**	**98**
GUJAR KHAN	NUMBER	**368**	3	3	-	-	-	**365**
	PERCENT	**100**	1	1	-	-	-	**99**
KAHUTA	NUMBER	**122**	2	-	2	-	-	**120**
	PERCENT	**100**	2	-	2	-	-	**98**

TABLE 7.2 : MOUZAS REPORTING NATURAL DISASTER DURING LAST FIVE YEARS

ADMINSTRATIVE UNIT		RURAL POPULATED MOUZAS	MOUZAS AFFECTED BY NATURAL DISASTERS					
			ANY DISASTER	DROUGHT	FLOOD	EARTH-QUAKE	OTHERS	NONE
1		2	3	4	5	6	7	8
KALLAR SAYADDAN	NUMBER	**87**	5	-	-	-	5	**82**
	PERCENT	**100**	6	-	-	-	6	**94**
KOTLI SATTIAN	NUMBER	**32**	-	-	-	-	-	**32**
	PERCENT	**100**	-	-	-	-	-	**100**
MURREE	NUMBER	**33**	5	-	-	-	5	**28**
	PERCENT	**100**	15	-	-	-	15	**85**
RAWALPINDI	NUMBER	**298**	7	-	7	-	-	**291**
	PERCENT	**100**	2	-	2	-	-	**98**
TAXILA	NUMBER	**37**	2	-	-	2	-	**35**
	PERCENT	**100**	5	-	-	5	-	**95**
SAHIWAL DIVISION	**NUMBER**	**1916**	**85**	**9**	**25**	**5**	**49**	**1831**
	PERCENT	**100**	**4**	**0**	**1**	**0**	**3**	**96**
OKARA DISTRICT	**NUMBER**	**854**	**15**	**1**	**9**	**-**	**6**	**839**
	PERCENT	**100**	**2**	*****	**1**	**-**	**1**	**98**
DEPALPUR	NUMBER	**505**	15	1	9	-	6	**490**
	PERCENT	**100**	3	*	2	-	1	**97**
OKARA	NUMBER	**223**	-	-	-	-	-	**223**
	PERCENT	**100**	-	-	-	-	-	**100**
RENALA KHURD	NUMBER	**126**	-	-	-	-	-	**126**
	PERCENT	**100**	-	-	-	-	-	**100**
PAKPATTAN DISTRICT	**NUMBER**	**553**	**60**	**4**	**13**	**4**	**40**	**493**
	PERCENT	**100**	**11**	**1**	**2**	**1**	**7**	**89**
ARIF WALA	NUMBER	**245**	45	3	3	4	36	**200**
	PERCENT	**100**	18	1	1	2	15	**82**
PAKPATTAN	NUMBER	**308**	15	1	10	-	4	**293**
	PERCENT	**100**	5	*	3	-	1	**95**
SAHIWAL DISTRICT	**NUMBER**	**509**	**10**	**4**	**3**	**1**	**3**	**499**
	PERCENT	**100**	**2**	**1**	**1**	*****	**1**	**98**
CHICHAWATNI	NUMBER	**236**	5	3	1	-	1	**231**
	PERCENT	**100**	2	1	*	-	*	**98**
SAHIWAL	NUMBER	**273**	5	1	2	1	2	**268**
	PERCENT	**100**	2	*	1	*	1	**98**
SARGODHA DIVISION	**NUMBER**	**1759**	**223**	**157**	**59**	**3**	**56**	**1536**
	PERCENT	**100**	**13**	**9**	**3**	**0**	**3**	**87**
BHAKKAR DISTRICT	**NUMBER**	**516**	**105**	**90**	**8**	**2**	**45**	**411**
	PERCENT	**100**	**20**	**17**	**2**	*****	**9**	**80**
BHAKKAR TEHSIL	NUMBER	**217**	10	4	8	2	-	**207**
	PERCENT	**100**	5	2	4	1	-	**95**
DARYA KHAN TEHSIL	NUMBER	**103**	11	11	-	-	1	**92**
	PERCENT	**100**	11	11	-	-	1	**89**
KALUR KOT TEHSIL	NUMBER	**92**	9	-	-	-	9	**83**
	PERCENT	**100**	10	-	-	-	10	**90**
MANKERA TEHSIL	NUMBER	**104**	75	75	-	-	35	**29**
	PERCENT	**100**	72	72	-	-	34	**28**
KHUSHAB DISTRICT	**NUMBER**	**252**	**65**	**50**	**22**	**-**	**3**	**187**
	PERCENT	**100**	**26**	**20**	**9**	**-**	**1**	**74**
KHUSHAB	NUMBER	**100**	18	3	13	-	3	**82**
	PERCENT	**100**	18	3	13	-	3	**82**
NOORPUR	NUMBER	**71**	47	47	9	-	-	**24**
	PERCENT	**100**	66	66	13	-	-	**34**

TABLE 7.2 : MOUZAS REPORTING NATURAL DISASTER DURING LAST FIVE YEARS

ADMINSTRATIVE UNIT		RURAL POPULATED MOUZAS	MOUZAS AFFECTED BY NATURAL DISASTERS					
			ANY DISASTER	DROUGHT	FLOOD	EARTH-QUAKE	OTHERS	NONE
1		2	3	4	5	6	7	8
NOWSHERA	NUMBER	**28**	-	-	-	-	-	**28**
	PERCENT	**100**	-	-	-	-	-	**100**
QUAIDABAD	NUMBER	**53**	-	-	-	-	-	**53**
	PERCENT	**100**	-	-	-	-	-	**100**
MIANWALI DISTRICT	**NUMBER**	**210**	**16**	**3**	**7**	**-**	**7**	**194**
	PERCENT	**100**	**8**	**1**	**3**	**-**	**3**	**92**
ISA KHEL	NUMBER	**56**	7	-	6	-	2	**49**
	PERCENT	**100**	13	-	11	-	4	**88**
MAINWALI	NUMBER	**83**	7	2	1	-	4	**76**
	PERCENT	**100**	8	2	1	-	5	**92**
PIPLAN	NUMBER	**71**	2	1	-	-	1	**69**
	PERCENT	**100**	3	1	-	-	1	**97**
SARGODHA DISTRICT	**NUMBER**	**781**	**37**	**14**	**22**	**1**	**1**	**744**
	PERCENT	**100**	**5**	**2**	**3**	*****	*****	**95**
BHALWAL	NUMBER	**53**	-	-	-	-	-	**53**
	PERCENT	**100**	-	-	-	-	-	**100**
BHERA	NUMBER	**100**	1	-	1	-	-	**99**
	PERCENT	**100**	1	-	1	-	-	**99**
KOT MOMIN	NUMBER	**106**	1	-	-	-	1	**105**
	PERCENT	**100**	1	-	-	-	1	**99**
SAHIWAL	NUMBER	**140**	18	-	18	-	-	**122**
	PERCENT	**100**	13	-	13	-	-	**87**
SARGODHA	NUMBER	**193**	12	11	1	-	-	**181**
	PERCENT	**100**	6	6	1	-	-	**94**
SHAHPUR	NUMBER	**100**	2	-	2	1	-	**98**
	PERCENT	**100**	2	-	2	1	-	**98**
SILLANWALI	NUMBER	**89**	3	3	-	-	-	**86**
	PERCENT	**100**	3	3	-	-	-	**97**

* VALUE LESS THAN 0.5

TABLE 8.1 : MOUZAS REPORTING CREDIT FACILITY BY TYPE OF INSTITUTIONS

ADMINISTRATIVE UNIT		RURAL POPULATED MOUZAS	MOUZAS REPORTING CREDIT FACILITY SOURCES								
			ZTBL	COOPERA-TIVE BANK	COMM-ERCIAL BANK	MICRO-FINACE BANK	N.G.O.	R.S.P.	GOVER-NMENT	COMM-ISSION AGENT/ ARTHI	OTHERS
1		2	3	4	5	6	7	8	9	10	11
ISLAMABAD	**NUMBER**	**84**	**28**	**1**	**57**	**2**	**5**	-	-	-	**34**
	PERCENT	**100**	**33**	**1**	**68**	**2**	**6**	-	-	-	**40**
PUNJAB	**NUMBER**	**23130**	**16989**	**5753**	**8832**	**3526**	**1054**	**1985**	**1195**	**7290**	**5184**
	PERCENT	**100**	**73**	**25**	**38**	**15**	**5**	**9**	**5**	**32**	**22**
BAHAWALPUR DIVISION	**NUMBER**	**3119**	**2575**	**1364**	**1611**	**1030**	**140**	**575**	**167**	**1502**	**625**
	PERCENT	**100**	**83**	**44**	**52**	**33**	**4**	**18**	**5**	**48**	**20**
BAHAWALNAGAR DISTRICT	**NUMBER**	**1043**	**878**	**563**	**493**	**429**	**63**	**208**	**88**	**672**	**115**
	PERCENT	**100**	**84**	**54**	**47**	**41**	**6**	**20**	**8**	**64**	**11**
BAHAWALNAGAR	NUMBER	235	214	94	138	92	8	34	10	135	19
	PERCENT	100	91	40	59	39	3	14	4	57	8
CHISHTIAN	NUMBER	212	209	163	131	130	28	84	22	135	18
	PERCENT	100	99	77	62	61	13	40	10	64	8
FORT ABBAS	NUMBER	169	144	120	101	108	24	56	41	139	18
	PERCENT	100	85	71	60	64	14	33	24	82	11
HAROONABAD	NUMBER	175	136	112	77	28	2	22	13	110	9
	PERCENT	100	78	64	44	16	1	13	7	63	5
MINCHINABAD	NUMBER	252	175	74	46	71	1	12	2	153	51
	PERCENT	100	69	29	18	28	*	5	1	61	20
BAHAWALPUR DISTRICT	**NUMBER**	**651**	**595**	**247**	**359**	**184**	**21**	**95**	**29**	**325**	**237**
	PERCENT	**100**	**91**	**38**	**55**	**28**	**3**	**15**	**4**	**50**	**36**
AHMADPUR EAST	NUMBER	186	152	104	79	103	3	74	10	45	86
	PERCENT	100	82	56	42	55	2	40	5	24	46
BAHAWALPUR SADDAR	NUMBER	114	102	31	45	15	11	5	-	3	7
	PERCENT	100	89	27	39	13	10	4	-	3	6
HASILPUR	NUMBER	106	105	57	75	30	-	11	13	84	52
	PERCENT	100	99	54	71	28	-	10	12	79	49
KHAIRPUR TAMEWALI	NUMBER	105	103	40	74	6	7	4	-	89	23
	PERCENT	100	98	38	70	6	7	4	-	85	22
YAZMAN	NUMBER	140	133	15	86	30	-	1	6	104	69
	PERCENT	100	95	11	61	21	-	1	4	74	49
CHOLISTAN	**NUMBER**	**323**	**78**	**3**	**6**	**33**	**3**	**6**	**-**	**231**	**157**
	PERCENT	**100**	**24**	**1**	**2**	**10**	**1**	**2**	**-**	**72**	**49**
FORT ABBAS	NUMBER	46	-	-	5	-	-	-	-	19	28
	PERCENT	100	-	-	11	-	-	-	-	41	61
LIAQUATPUR	NUMBER	133	15	1	1	14	-	-	-	124	78
	PERCENT	100	11	1	1	11	-	-	-	93	59
YAZMAN	NUMBER	144	63	2	-	19	3	6	-	88	51
	PERCENT	100	44	1	-	13	2	4	-	61	35
RAHIM YAR KHAN DISTRICT	**NUMBER**	**1102**	**1024**	**551**	**753**	**384**	**53**	**266**	**50**	**274**	**116**
	PERCENT	**100**	**93**	**50**	**68**	**35**	**5**	**24**	**5**	**25**	**11**
KHANPUR	NUMBER	252	247	133	159	92	1	49	1	20	39
	PERCENT	100	98	53	63	37	*	19	*	8	15
LIAQUATPUR	NUMBER	235	216	143	123	122	9	113	2	108	26
	PERCENT	100	92	61	52	52	4	48	1	46	11
RAHIM YAR KHAN	NUMBER	304	291	115	222	54	37	48	26	52	20
	PERCENT	100	96	38	73	18	12	16	9	17	7
SADIQABAD	NUMBER	311	270	160	249	116	6	56	21	94	31
	PERCENT	100	87	51	80	37	2	18	7	30	10
D.G.KHAN DIVISION	**NUMBER**	**2770**	**1843**	**906**	**697**	**583**	**304**	**403**	**181**	**640**	**787**
	PERCENT	**100**	**67**	**33**	**25**	**21**	**11**	**15**	**7**	**23**	**28**
DERA GHAZI KHAN DISTRICT	**NUMBER**	**772**	**295**	**82**	**65**	**25**	**42**	**69**	**8**	**52**	**420**
	PERCENT	**100**	**38**	**11**	**8**	**3**	**5**	**9**	**1**	**7**	**54**

TABLE 8.1 : MOUZAS REPORTING CREDIT FACILITY BY TYPE OF INSTITUTIONS

ADMINISTRATIVE UNIT		RURAL POPULATED MOUZAS	MOUZAS REPORTING CREDIT FACILITY SOURCES								
			ZTBL	COOPERA-TIVE BANK	COMM-ERCIAL BANK	MICRO-FINACE BANK	N.G.O.	R.S.P.	GOVER-NMENT	COMM-ISSION AGENT/ ARTHI	OTHERS
1		2	3	4	5	6	7	8	9	10	11
DE-EXCLUDED AREA D.G KHAN	NUMBER	330	-	-	-	-	1	38	-	1	291
	PERCENT	100	-	-	-	-	*	12	-	*	88
DERA GHAZI KHAN	NUMBER	158	109	16	23	10	17	26	7	41	31
	PERCENT	100	69	10	15	6	11	16	4	26	20
KOT CHHUTTA	NUMBER	100	78	20	23	6	6	3	1	5	17
	PERCENT	100	78	20	23	6	6	3	1	5	17
TAUNSA	NUMBER	184	108	46	19	9	18	2	-	5	81
	PERCENT	100	59	25	10	5	10	1	-	3	44
LAYYAH DISTRICT	**NUMBER**	**651**	**497**	**362**	**301**	**284**	**99**	**148**	**108**	**303**	**91**
	PERCENT	**100**	**76**	**56**	**46**	**44**	**15**	**23**	**17**	**47**	**14**
CHOUBARA	NUMBER	120	79	24	3	10	12	7	-	31	33
	PERCENT	100	66	20	3	8	10	6	-	26	28
KAROR LAL ESAN	NUMBER	225	183	148	122	135	14	49	28	110	27
	PERCENT	100	81	66	54	60	6	22	12	49	12
LAYYAH	NUMBER	306	235	190	176	139	73	92	80	162	31
	PERCENT	100	77	62	58	45	24	30	26	53	10
MUZAFFARGARH DISTRICT	**NUMBER**	**891**	**734**	**279**	**222**	**189**	**62**	**121**	**43**	**134**	**171**
	PERCENT	**100**	**82**	**31**	**25**	**21**	**7**	**14**	**5**	**15**	**19**
ALIPUR	NUMBER	97	88	32	29	30	1	24	5	25	12
	PERCENT	100	91	33	30	31	1	25	5	26	12
JATOI	NUMBER	73	50	8	17	3	2	5	-	14	20
	PERCENT	100	68	11	23	4	3	7	-	19	27
KOT ADDU	NUMBER	316	231	82	69	68	33	55	32	71	97
	PERCENT	100	73	26	22	22	10	17	10	22	31
MUZAFFARGARH	NUMBER	405	365	157	107	88	26	37	6	24	42
	PERCENT	100	90	39	26	22	6	9	1	6	10
RAJANPUR DISTRICT	**NUMBER**	**456**	**317**	**183**	**109**	**85**	**101**	**65**	**22**	**151**	**105**
	PERCENT	**100**	**70**	**40**	**24**	**19**	**22**	**14**	**5**	**33**	**23**
DE-EXCLUDED AREA RAJANPUR	NUMBER	22	-	-	-	-	-	-	-	-	22
	PERCENT	100	-	-	-	-	-	-	-	-	100
JAMPUR	NUMBER	164	126	46	46	36	27	38	4	61	30
	PERCENT	100	77	28	28	22	16	23	2	37	18
RAJANPUR	NUMBER	199	129	85	59	46	64	27	17	82	46
	PERCENT	100	65	43	30	23	32	14	9	41	23
ROJHAN	NUMBER	71	62	52	4	3	10	-	1	8	7
	PERCENT	100	87	73	6	4	14	-	1	11	10
FAISALABAD DIVISION	**NUMBER**	**2321**	**1800**	**363**	**919**	**158**	**14**	**99**	**78**	**389**	**581**
	PERCENT	**100**	**78**	**16**	**40**	**7**	**1**	**4**	**3**	**17**	**25**
CHINIOT DISTRICT	**NUMBER**	**339**	**324**	**201**	**230**	**16**	**6**	**48**	**18**	**163**	**42**
	PERCENT	**100**	**96**	**59**	**68**	**5**	**2**	**14**	**5**	**48**	**12**
BHAWANA	NUMBER	104	98	56	77	-	1	9	2	28	16
	PERCENT	100	94	54	74	-	1	9	2	27	15
CHINIOT	NUMBER	108	107	58	69	12	3	6	8	86	6
	PERCENT	100	99	54	64	11	3	6	7	80	6
LALIAN	NUMBER	127	119	87	84	4	2	33	8	49	20
	PERCENT	100	94	69	66	3	2	26	6	39	16
FAISALABAD DISTRICT	**NUMBER**	**782**	**403**	**42**	**268**	**25**	**5**	**1**	**24**	**134**	**250**
	PERCENT	**100**	**52**	**5**	**34**	**3**	**1**	*****	**3**	**17**	**32**
CHAK JHUMRA	NUMBER	65	20	14	30	-	-	-	-	27	13
	PERCENT	100	31	22	46	-	-	-	-	42	20
FAISALABAD CITY	NUMBER	2	-	-	1	-	-	-	-	2	1
	PERCENT	100	-	-	50	-	-	-	-	100	50

TABLE 8.1 : MOUZAS REPORTING CREDIT FACILITY BY TYPE OF INSTITUTIONS

ADMINISTRATIVE UNIT		RURAL POPULATED MOUZAS	MOUZAS REPORTING CREDIT FACILITY SOURCES								
			ZTBL	COOPERA-TIVE BANK	COMM-ERCIAL BANK	MICRO-FINACE BANK	N.G.O.	R.S.P.	GOVER-NMENT	COMM-ISSION AGENT/ ARTHI	OTHERS
1		2	3	4	5	6	7	8	9	10	11
FAISALABAD SADAR	NUMBER	171	118	6	64	1	3	-	4	9	32
	PERCENT	100	69	4	37	1	2	-	2	5	19
JARANWALA	NUMBER	259	106	14	82	13	2	-	17	49	103
	PERCENT	100	41	5	32	5	1	-	7	19	40
SAMMUNDRI	NUMBER	116	44	8	44	1	-	1	1	14	65
	PERCENT	100	38	7	38	1	-	1	1	12	56
TANDLIAN WALA	NUMBER	169	115	-	47	10	-	-	2	33	36
	PERCENT	100	68	-	28	6	-	-	1	20	21
JHANG DISTRICT	**NUMBER**	**668**	**613**	**66**	**144**	**46**	**2**	**5**	**15**	**40**	**168**
	PERCENT	**100**	**92**	**10**	**22**	**7**	*****	**1**	**2**	**6**	**25**
18-HAZARI	NUMBER	102	92	1	29	-	-	-	1	8	16
	PERCENT	100	90	1	28	-	-	-	1	8	16
AHMADPUR SIAL	NUMBER	96	92	25	45	24	1	-	8	25	24
	PERCENT	100	96	26	47	25	1	-	8	26	25
JHANG	NUMBER	352	341	22	48	13	-	2	5	3	96
	PERCENT	100	97	6	14	4	-	1	1	1	27
SHORKOT	NUMBER	118	88	18	22	9	1	3	1	4	32
	PERCENT	100	75	15	19	8	1	3	1	3	27
TOBA TEK SINGH DISTRICT	**NUMBER**	**532**	**460**	**54**	**277**	**71**	**1**	**45**	**21**	**52**	**121**
	PERCENT	**100**	**86**	**10**	**52**	**13**	*****	**8**	**4**	**10**	**23**
GOJRA	NUMBER	129	103	31	87	27	1	28	16	24	40
	PERCENT	100	80	24	67	21	1	22	12	19	31
KAMALIA	NUMBER	107	102	7	48	16	-	2	2	8	10
	PERCENT	100	95	7	45	15	-	2	2	7	9
PIRMAHAL	NUMBER	130	103	11	50	20	-	14	2	18	32
	PERCENT	100	79	8	38	15	-	11	2	14	25
TOBA TEK SINGH	NUMBER	166	152	5	92	8	-	1	1	2	39
	PERCENT	100	92	3	55	5	-	1	1	1	23
GUJRANWALA DIVISION	**NUMBER**	**5029**	**3494**	**520**	**1812**	**288**	**142**	**140**	**127**	**2265**	**1002**
	PERCENT	**100**	**69**	**10**	**36**	**6**	**3**	**3**	**3**	**45**	**20**
GUJRANWALA DISTRICT	**NUMBER**	**749**	**605**	**91**	**286**	**46**	**5**	**7**	**27**	**480**	**98**
	PERCENT	**100**	**81**	**12**	**38**	**6**	**1**	**1**	**4**	**64**	**13**
GUJRANWALA CITY	NUMBER	4	1	-	2	-	-	-	-	1	-
	PERCENT	100	25	-	50	-	-	-	-	25	-
GUJRANWALA SADDAR	NUMBER	168	134	8	53	1	2	1	3	92	27
	PERCENT	100	80	5	32	1	1	1	2	55	16
KAMOKE	NUMBER	167	142	35	58	22	2	1	23	140	27
	PERCENT	100	85	21	35	13	1	1	14	84	16
NOWSHERA VIRKAN	NUMBER	179	124	4	8	-	-	2	1	68	21
	PERCENT	100	69	2	4	-	-	1	1	38	12
WAZIRABAD	NUMBER	231	204	44	165	23	1	3	-	179	23
	PERCENT	100	88	19	71	10	*	1	-	77	10
GUJRAT DISTRICT	**NUMBER**	**952**	**579**	**24**	**265**	**11**	**1**	**16**	**30**	**113**	**256**
	PERCENT	**100**	**61**	**3**	**28**	**1**	*****	**2**	**3**	**12**	**27**
GUJRAT	NUMBER	463	356	11	158	2	-	1	19	68	54
	PERCENT	100	77	2	34	*	-	*	4	15	12
KHARIAN	NUMBER	395	194	11	93	9	1	11	11	45	148
	PERCENT	100	49	3	24	2	*	3	3	11	37
SARAI ALAMGIR	NUMBER	94	29	2	14	-	-	4	-	-	54
	PERCENT	100	31	2	15	-	-	4	-	-	57
HAFIZABAD DISTRICT	**NUMBER**	**381**	**194**	**53**	**76**	**39**	**-**	**6**	**7**	**243**	**99**
	PERCENT	**100**	**51**	**14**	**20**	**10**	**-**	**2**	**2**	**64**	**26**

TABLE 8.1 : MOUZAS REPORTING CREDIT FACILITY BY TYPE OF INSTITUTIONS

ADMINISTRATIVE UNIT		RURAL POPULATED MOUZAS	MOUZAS REPORTING CREDIT FACILITY SOURCES								
			ZTBL	COOPERA-TIVE BANK	COMM-ERCIAL BANK	MICRO-FINACE BANK	N.G.O.	R.S.P.	GOVER-NMENT	COMM-ISSION AGENT/ ARTHI	OTHERS
1		2	3	4	5	6	7	8	9	10	11
HAFIZABAD	NUMBER	189	99	14	33	23	-	4	1	133	41
	PERCENT	100	52	7	17	12	-	2	1	70	22
PINDI BHATTIAN	NUMBER	192	95	39	43	16	-	2	6	110	58
	PERCENT	100	49	20	22	8	-	1	3	57	30
MANDI BAHAUDDIN DISTRICT	**NUMBER**	**397**	**252**	**77**	**141**	**88**	**47**	**30**	**16**	**114**	**99**
	PERCENT	**100**	**63**	**19**	**36**	**22**	**12**	**8**	**4**	**29**	**25**
MALAKWAL	NUMBER	82	16	-	10	4	-	5	3	5	55
	PERCENT	100	20	-	12	5	-	6	4	6	67
MANDI BAHAUDDIN	NUMBER	104	70	8	28	6	3	2	-	16	24
	PERCENT	100	67	8	27	6	3	2	-	15	23
PHALIA	NUMBER	211	166	69	103	78	44	23	13	93	20
	PERCENT	100	79	33	49	37	21	11	6	44	9
NAROWAL DISTRICT	**NUMBER**	**1146**	**747**	**154**	**326**	**4**	**10**	**9**	**15**	**543**	**336**
	PERCENT	**100**	**65**	**13**	**28**	*****	**1**	**1**	**1**	**47**	**29**
NAROWAL	NUMBER	336	197	18	36	4	5	6	5	286	58
	PERCENT	100	59	5	11	1	1	2	1	85	17
SHAKARGARH	NUMBER	511	301	110	149	-	3	2	2	72	218
	PERCENT	100	59	22	29	-	1	*	*	14	43
ZAFARWAL	NUMBER	299	249	26	141	-	2	1	8	185	60
	PERCENT	100	83	9	47	-	1	*	3	62	20
SIALKOT DISTRICT	**NUMBER**	**1404**	**1117**	**121**	**718**	**100**	**79**	**72**	**32**	**772**	**114**
	PERCENT	**100**	**80**	**9**	**51**	**7**	**6**	**5**	**2**	**55**	**8**
DASKA TEHSIL	NUMBER	244	199	27	185	10	16	28	21	206	-
	PERCENT	100	82	11	76	4	7	11	9	84	-
PASROOR TEHSIL	NUMBER	543	424	84	267	82	50	38	3	421	37
	PERCENT	100	78	15	49	15	9	7	1	78	7
SAMBRIAL TEHSIL	NUMBER	143	97	3	47	5	10	2	-	73	21
	PERCENT	100	68	2	33	3	7	1	-	51	15
SIALKOT TEHSIL	NUMBER	474	397	7	219	3	3	4	8	72	56
	PERCENT	100	84	1	46	1	1	1	2	15	12
LAHORE DIVISION	**NUMBER**	**1566**	**1288**	**596**	**513**	**254**	**103**	**81**	**199**	**1140**	**253**
	PERCENT	**100**	**82**	**38**	**33**	**16**	**7**	**5**	**13**	**73**	**16**
KASUR DISTRICT	**NUMBER**	**601**	**410**	**141**	**137**	**67**	**17**	**2**	**1**	**379**	**80**
	PERCENT	**100**	**68**	**23**	**23**	**11**	**3**	*****	*****	**63**	**13**
CHUNIAN	NUMBER	178	125	16	29	26	2	2	-	120	19
	PERCENT	100	70	9	16	15	1	1	-	67	11
KASUR	NUMBER	223	207	108	94	27	15	-	1	155	9
	PERCENT	100	93	48	42	12	7	-	*	70	4
KOT RADHA KISHON	NUMBER	69	68	17	6	12	-	-	-	38	1
	PERCENT	100	99	25	9	17	-	-	-	55	1
PATTOKI	NUMBER	131	10	-	8	2	-	-	-	66	51
	PERCENT	100	8	-	6	2	-	-	-	50	39
NANKANA SAHIB DISTRICT	**NUMBER**	**385**	**371**	**145**	**162**	**84**	**16**	**23**	**119**	**331**	**71**
	PERCENT	**100**	**96**	**38**	**42**	**22**	**4**	**6**	**31**	**86**	**18**
NANKANA SAHIB	NUMBER	313	302	95	117	63	9	18	99	281	57
	PERCENT	100	96	30	37	20	3	6	32	90	18
SANGLA HILL	NUMBER	39	38	37	29	14	7	5	8	29	12
	PERCENT	100	97	95	74	36	18	13	21	74	31
SHAH KOT	NUMBER	33	31	13	16	7	-	-	12	21	2
	PERCENT	100	94	39	48	21	-	-	36	64	6
SHEIKHUPURA DISTRICT	**NUMBER**	**580**	**507**	**310**	**214**	**103**	**70**	**56**	**79**	**430**	**102**
	PERCENT	**100**	**87**	**53**	**37**	**18**	**12**	**10**	**14**	**74**	**18**

TABLE 8.1 : MOUZAS REPORTING CREDIT FACILITY BY TYPE OF INSTITUTIONS

ADMINISTRATIVE UNIT		RURAL POPULATED MOUZAS	MOUZAS REPORTING CREDIT FACILITY SOURCES								
			ZTBL	COOPERA-TIVE BANK	COMM-ERCIAL BANK	MICRO-FINACE BANK	N.G.O.	R.S.P.	GOVER-NMENT	COMM-ISSION AGENT/ ARTHI	OTHERS
1		2	3	4	5	6	7	8	9	10	11
FEROZE WALA	NUMBER	83	69	20	23	1	1	-	1	39	8
	PERCENT	100	83	24	28	1	1	-	1	47	10
MURIDKE	NUMBER	181	148	67	87	21	12	-	2	124	10
	PERCENT	100	82	37	48	12	7	-	1	69	6
SAFDARABAD	NUMBER	50	50	50	6	-	-	-	1	46	-
	PERCENT	100	100	100	12	-	-	-	2	92	-
SHARAK PUR	NUMBER	110	104	78	61	74	55	55	61	104	58
	PERCENT	100	95	71	55	67	50	50	55	95	53
SHEIKHUPRA	NUMBER	156	136	95	37	7	2	1	14	117	26
	PERCENT	100	87	61	24	4	1	1	9	75	17
MULTAN DIVISION	**NUMBER**	**2344**	**1979**	**911**	**1294**	**532**	**96**	**212**	**179**	**396**	**406**
	PERCENT	**100**	**84**	**39**	**55**	**23**	**4**	**9**	**8**	**17**	**17**
KHANEWAL DISTRICT	**NUMBER**	**655**	**587**	**312**	**329**	**101**	**13**	**23**	**36**	**153**	**103**
	PERCENT	**100**	**90**	**48**	**50**	**15**	**2**	**4**	**5**	**23**	**16**
JAHANIAN	NUMBER	86	76	70	60	19	2	-	19	8	15
	PERCENT	100	88	81	70	22	2	-	22	9	17
KABIRWALA	NUMBER	255	227	111	131	49	10	11	7	42	37
	PERCENT	100	89	44	51	19	4	4	3	16	15
KHANEWAL	NUMBER	146	128	62	69	15	1	6	10	71	11
	PERCENT	100	88	42	47	10	1	4	7	49	8
MIAN CHANNU	NUMBER	168	156	69	69	18	-	6	-	32	40
	PERCENT	100	93	41	41	11	-	4	-	19	24
LODHRAN DISTRICT	**NUMBER**	**425**	**276**	**153**	**190**	**107**	**34**	**45**	**28**	**39**	**115**
	PERCENT	**100**	**65**	**36**	**45**	**25**	**8**	**11**	**7**	**9**	**27**
DUNYAPUR	NUMBER	183	117	59	84	31	12	15	14	13	57
	PERCENT	100	64	32	46	17	7	8	8	7	31
KAHROR PACCA	NUMBER	101	49	43	42	25	11	12	6	7	40
	PERCENT	100	49	43	42	25	11	12	6	7	40
LODHRAN	NUMBER	141	110	51	64	51	11	18	8	19	18
	PERCENT	100	78	36	45	36	8	13	6	13	13
MULTAN DISTRICT	**NUMBER**	**505**	**432**	**238**	**298**	**162**	**32**	**69**	**16**	**120**	**79**
	PERCENT	**100**	**86**	**47**	**59**	**32**	**6**	**14**	**3**	**24**	**16**
JALALPUR PIRWALA	NUMBER	109	104	73	65	75	22	20	7	23	14
	PERCENT	100	95	67	60	69	20	18	6	21	13
MULTAN CITY	NUMBER	33	15	-	20	-	1	-	-	7	5
	PERCENT	100	45	-	61	-	3	-	-	21	15
MULTAN SADDAR	NUMBER	278	250	126	155	48	8	17	8	69	32
	PERCENT	100	90	45	56	17	3	6	3	25	12
SHUJABAD	NUMBER	85	63	39	58	39	1	32	1	21	28
	PERCENT	100	74	46	68	46	1	38	1	25	33
VEHARI DISTRICT	**NUMBER**	**759**	**684**	**208**	**477**	**162**	**17**	**75**	**99**	**84**	**109**
	PERCENT	**100**	**90**	**27**	**63**	**21**	**2**	**10**	**13**	**11**	**14**
BUREWALA	NUMBER	226	217	53	167	47	16	18	51	54	13
	PERCENT	100	96	23	74	21	7	8	23	24	6
MAILSI	NUMBER	301	271	100	179	60	-	48	36	17	63
	PERCENT	100	90	33	59	20	-	16	12	6	21
VEHARI	NUMBER	232	196	55	131	55	1	9	12	13	33
	PERCENT	100	84	24	56	24	*	4	5	6	14
RAWALPINDI DIVISION	**NUMBER**	**2306**	**1289**	**179**	**403**	**37**	**106**	**120**	**100**	**40**	**831**
	PERCENT	**100**	**56**	**8**	**17**	**2**	**5**	**5**	**4**	**2**	**36**
ATTOCK DISTRICT	**NUMBER**	**405**	**310**	**126**	**196**	**5**	**23**	**28**	**24**	**8**	**70**
	PERCENT	**100**	**77**	**31**	**48**	**1**	**6**	**7**	**6**	**2**	**17**

TABLE 8.1 : MOUZAS REPORTING CREDIT FACILITY BY TYPE OF INSTITUTIONS

ADMINISTRATIVE UNIT		RURAL POPULATED MOUZAS	MOUZAS REPORTING CREDIT FACILITY SOURCES								
			ZTBL	COOPERA-TIVE BANK	COMM-ERCIAL BANK	MICRO-FINACE BANK	N.G.O.	R.S.P.	GOVER-NMENT	COMM-ISSION AGENT/ ARTHI	OTHERS
1		2	3	4	5	6	7	8	9	10	11
ATTOCK	NUMBER	41	38	4	3	1	1	7	13	2	14
	PERCENT	100	93	10	7	2	2	17	32	5	34
FATEH JANG	NUMBER	108	107	82	43	-	-	9	4	5	11
	PERCENT	100	99	76	40	-	-	8	4	5	10
HASAN ABDAL	NUMBER	44	38	-	28	-	1	-	1	-	3
	PERCENT	100	86	-	64	-	2	-	2	-	7
HAZRO	NUMBER	74	63	1	55	-	-	-	-	-	7
	PERCENT	100	85	1	74	-	-	-	-	-	9
JAND	NUMBER	65	43	28	23	-	3	-	1	-	5
	PERCENT	100	66	43	35	-	5	-	2	-	8
PINDI GHEB	NUMBER	73	21	11	44	4	18	12	5	1	30
	PERCENT	100	29	15	60	5	25	16	7	1	41
CHAKWAL DISTRICT	**NUMBER**	**398**	**130**	**18**	**79**	**8**	**67**	**29**	**17**	**16**	**167**
	PERCENT	**100**	**33**	**5**	**20**	**2**	**17**	**7**	**4**	**4**	**42**
CHAKWAL	NUMBER	225	106	18	53	7	49	15	5	8	69
	PERCENT	100	47	8	24	3	22	7	2	4	31
CHOA SAIDAN SHAH	NUMBER	42	2	-	2	-	12	5	1	4	20
	PERCENT	100	5	-	5	-	29	12	2	10	48
KALLAR KAHAR	NUMBER	49	10	-	8	-	-	5	3	1	29
	PERCENT	100	20	-	16	-	-	10	6	2	59
LAWA	NUMBER	17	-	-	3	-	2	-	-	1	15
	PERCENT	100	-	-	18	-	12	-	-	6	88
TALA GANG	NUMBER	65	12	-	13	1	4	4	8	2	34
	PERCENT	100	18	-	20	2	6	6	12	3	52
JHELUM DISTRICT	**NUMBER**	**526**	**163**	**4**	**39**	**23**	**9**	**30**	**2**	**1**	**372**
	PERCENT	**100**	**31**	**1**	**7**	**4**	**2**	**6**	*****	*****	**71**
DINA	NUMBER	122	13	-	15	-	-	5	2	-	90
	PERCENT	100	11	-	12	-	-	4	2	-	74
JHELUM	NUMBER	140	63	-	15	5	7	16	-	-	108
	PERCENT	100	45	-	11	4	5	11	-	-	77
PIND DADAN KHAN	NUMBER	118	43	2	3	1	1	1	-	1	75
	PERCENT	100	36	2	3	1	1	1	-	1	64
SOHAWA	NUMBER	146	44	2	6	17	1	8	-	-	99
	PERCENT	100	30	1	4	12	1	5	-	-	68
RAWALPINDI DISTRICT	**NUMBER**	**977**	**686**	**31**	**89**	**1**	**7**	**33**	**57**	**15**	**222**
	PERCENT	**100**	**70**	**3**	**9**	*****	**1**	**3**	**6**	**2**	**23**
GUJAR KHAN	NUMBER	368	315	2	20	1	1	10	12	5	42
	PERCENT	100	86	1	5	*	*	3	3	1	11
KAHUTA	NUMBER	122	120	8	7	-	-	6	20	-	1
	PERCENT	100	98	7	6	-	-	5	16	-	1
KALLAR SAYADDAN	NUMBER	87	34	-	3	-	-	1	-	-	49
	PERCENT	100	39	-	3	-	-	1	-	-	56
KOTLI SATTIAN	NUMBER	32	10	-	-	-	-	-	-	-	22
	PERCENT	100	31	-	-	-	-	-	-	-	69
MURREE	NUMBER	33	24	1	2	-	1	-	5	-	4
	PERCENT	100	73	3	6	-	3	-	15	-	12
RAWALPINDI	NUMBER	298	150	9	30	-	5	16	18	10	100
	PERCENT	100	50	3	10	-	2	5	6	3	34
TAXILA	NUMBER	37	33	11	27	-	-	-	2	-	4
	PERCENT	100	89	30	73	-	-	-	5	-	11
SAHIWAL DIVISION	**NUMBER**	**1916**	**1345**	**446**	**797**	**409**	**46**	**87**	**76**	**631**	**400**
	PERCENT	**100**	**70**	**23**	**42**	**21**	**2**	**5**	**4**	**33**	**21**

TABLE 8.1 : MOUZAS REPORTING CREDIT FACILITY BY TYPE OF INSTITUTIONS

ADMINISTRATIVE UNIT		RURAL POPULATED MOUZAS	MOUZAS REPORTING CREDIT FACILITY SOURCES								
			ZTBL	COOPERA-TIVE BANK	COMM-ERCIAL BANK	MICRO-FINACE BANK	N.G.O.	R.S.P.	GOVER-NMENT	COMM-ISSION AGENT/ ARTHI	OTHERS
1		2	3	4	5	6	7	8	9	10	11
OKARA DISTRICT	**NUMBER**	**854**	**496**	**197**	**235**	**153**	**6**	**8**	**22**	**342**	**193**
	PERCENT	**100**	**58**	**23**	**28**	**18**	**1**	**1**	**3**	**40**	**23**
DEPALPUR	NUMBER	505	281	142	147	131	1	5	7	261	93
	PERCENT	100	56	28	29	26	*	1	1	52	18
OKARA	NUMBER	223	152	33	45	18	3	-	13	50	47
	PERCENT	100	68	15	20	8	1	-	6	22	21
RENALA KHURD	NUMBER	126	63	22	43	4	2	3	2	31	53
	PERCENT	100	50	17	34	3	2	2	2	25	42
PAKPATTAN DISTRICT	**NUMBER**	**553**	**463**	**126**	**323**	**116**	**11**	**45**	**24**	**164**	**101**
	PERCENT	**100**	**84**	**23**	**58**	**21**	**2**	**8**	**4**	**30**	**18**
ARIF WALA	NUMBER	245	214	64	131	71	8	18	19	78	47
	PERCENT	100	87	26	53	29	3	7	8	32	19
PAKPATTAN	NUMBER	308	249	62	192	45	3	27	5	86	54
	PERCENT	100	81	20	62	15	1	9	2	28	18
SAHIWAL DISTRICT	**NUMBER**	**509**	**386**	**123**	**239**	**140**	**29**	**34**	**30**	**125**	**106**
	PERCENT	**100**	**76**	**24**	**47**	**28**	**6**	**7**	**6**	**25**	**21**
CHICHAWATNI	NUMBER	236	145	37	94	35	27	22	20	39	85
	PERCENT	100	61	16	40	15	11	9	8	17	36
SAHIWAL	NUMBER	273	241	86	145	105	2	12	10	86	21
	PERCENT	100	88	32	53	38	1	4	4	32	8
SARGODHA DIVISION	**NUMBER**	**1759**	**1376**	**468**	**786**	**235**	**103**	**268**	**88**	**287**	**299**
	PERCENT	**100**	**78**	**27**	**45**	**13**	**6**	**15**	**5**	**16**	**17**
BHAKKAR DISTRICT	**NUMBER**	**516**	**484**	**209**	**236**	**123**	**54**	**169**	**53**	**124**	**105**
	PERCENT	**100**	**94**	**41**	**46**	**24**	**10**	**33**	**10**	**24**	**20**
BHAKKAR TEHSIL	NUMBER	217	210	150	141	71	23	52	9	47	56
	PERCENT	100	97	69	65	33	11	24	4	22	26
DARYA KHAN TEHSIL	NUMBER	103	103	36	67	21	10	18	25	6	-
	PERCENT	100	100	35	65	20	10	17	24	6	-
KALUR KOT TEHSIL	NUMBER	92	76	7	7	11	5	35	7	40	44
	PERCENT	100	83	8	8	12	5	38	8	43	48
MANKERA TEHSIL	NUMBER	104	95	16	21	20	16	64	12	31	5
	PERCENT	100	91	15	20	19	15	62	12	30	5
KHUSHAB DISTRICT	**NUMBER**	**252**	**114**	**19**	**29**	**1**	**16**	**12**	**4**	**45**	**73**
	PERCENT	**100**	**45**	**8**	**12**	*****	**6**	**5**	**2**	**18**	**29**
KHUSHAB	NUMBER	100	15	1	12	1	3	1	2	17	55
	PERCENT	100	15	1	12	1	3	1	2	17	55
NOORPUR	NUMBER	71	39	17	5	-	1	7	1	23	10
	PERCENT	100	55	24	7	-	1	10	1	32	14
NOWSHERA	NUMBER	28	8	-	4	-	12	4	1	5	8
	PERCENT	100	29	-	14	-	43	14	4	18	29
QUAIDABAD	NUMBER	53	52	1	8	-	-	-	-	-	-
	PERCENT	100	98	2	15	-	-	-	-	-	-
MIANWALI DISTRICT	**NUMBER**	**210**	**109**	**19**	**79**	**7**	**24**	**21**	**10**	**93**	**32**
	PERCENT	**100**	**52**	**9**	**38**	**3**	**11**	**10**	**5**	**44**	**15**
ISA KHEL	NUMBER	56	45	-	12	-	10	4	-	9	12
	PERCENT	100	80	-	21	-	18	7	-	16	21
MAINWALI	NUMBER	83	25	16	56	6	4	16	8	41	9
	PERCENT	100	30	19	67	7	5	19	10	49	11
PIPLAN	NUMBER	71	39	3	11	1	10	1	2	43	11
	PERCENT	100	55	4	15	1	14	1	3	61	15
SARGODHA DISTRICT	**NUMBER**	**781**	**669**	**221**	**442**	**104**	**9**	**66**	**21**	**25**	**89**
	PERCENT	**100**	**86**	**28**	**57**	**13**	**1**	**8**	**3**	**3**	**11**

TABLE 8.1 : MOUZAS REPORTING CREDIT FACILITY BY TYPE OF INSTITUTIONS

ADMINISTRATIVE UNIT		RURAL POPULATED MOUZAS	MOUZAS REPORTING CREDIT FACILITY SOURCES								
			ZTBL	COOPERA-TIVE BANK	COMM-ERCIAL BANK	MICRO-FINACE BANK	N.G.O.	R.S.P.	GOVER-NMENT	COMM-ISSION AGENT/ ARTHI	OTHERS
1		2	3	4	5	6	7	8	9	10	11
BHALWAL	NUMBER	53	47	13	23	47	-	3	3	-	3
	PERCENT	100	89	25	43	89	-	6	6	-	6
BHERA	NUMBER	100	79	11	39	3	-	-	2	6	26
	PERCENT	100	79	11	39	3	-	-	2	6	26
KOT MOMIN	NUMBER	106	96	43	66	8	-	2	-	3	2
	PERCENT	100	91	41	62	8	-	2	-	3	2
SAHIWAL	NUMBER	140	134	107	131	32	2	29	7	1	-
	PERCENT	100	96	76	94	23	1	21	5	1	-
SARGODHA	NUMBER	193	140	9	53	-	1	2	3	3	51
	PERCENT	100	73	5	27	-	1	1	2	2	26
SHAHPUR	NUMBER	100	95	25	78	5	5	16	4	7	4
	PERCENT	100	95	25	78	5	5	16	4	7	4
SILLANWALI	NUMBER	89	78	13	52	9	1	14	2	5	3
	PERCENT	100	88	15	58	10	1	16	2	6	3

TABLE 8.2 : MOUZAS REPORTING POST OFFICE, RECONCILITORY COMMITTEE, POLICE STATION AND ONLINE COMMERCIAL BANKING FACILITIES BY DISTANCE

ADMINISTRATIVE UNIT	TYPE OF FACILITY		RURAL POPULATED MOUZAS	MOUZAS WITH FACILITY	AVERAGE DISTANCE	MOUZAS BY DISTANCE (IN KM) FROM FACILITY			
						1 - 10	11 - 25	26 - 50	51 AND ABOVE
1	2		3	4	5	6	7	8	9
ISLAMABAD	**POST OFFICE**	**NUMBER**	**84**	**26**	**5**	**55**	**3**	**-**	**-**
		PERCENT	**100**	**31**		**65**	**4**	**-**	**-**
	CONCILITORY COMMITTEE	**NUMBER**	**84**	**28**	**9**	**41**	**15**	**-**	**-**
		PERCENT	**100**	**33**		**49**	**18**	**-**	**-**
	POLICE STATION / POST/ CHOWKI	**NUMBER**	**84**	**10**	**8**	**55**	**19**	**-**	**-**
		PERCENT	**100**	**12**		**65**	**23**	**-**	**-**
	ON-LINE COMMERCIAL BANK	**NUMBER**	**84**	**17**	**7**	**54**	**13**	**-**	**-**
		PERCENT	**100**	**20**		**64**	**15**	**-**	**-**
PUNJAB	**POST OFFICE**	**NUMBER**	**23130**	**3780**	**7**	**15588**	**3334**	**385**	**43**
		PERCENT	**100**	**16**		**67**	**14**	**2**	*****
	CONCILITORY COMMITTEE	**NUMBER**	**23130**	**2470**	**13**	**12285**	**6443**	**1572**	**360**
		PERCENT	**100**	**11**		**53**	**28**	**7**	**2**
	POLICE STATION / POST/ CHOWKI	**NUMBER**	**23130**	**1207**	**9**	**15687**	**5809**	**403**	**24**
		PERCENT	**100**	**5**		**68**	**25**	**2**	*****
	ON-LINE COMMERCIAL BANK	**NUMBER**	**23130**	**1154**	**11**	**13817**	**6722**	**1228**	**209**
		PERCENT	**100**	**5**		**60**	**29**	**5**	**1**
BAHAWALPUR DIVISION	**POST OFFICE**	**NUMBER**	**3119**	**353**	**7**	**2048**	**636**	**71**	**11**
		PERCENT	**100**	**11**		**66**	**20**	**2**	**0**
	CONCILITORY COMMITTEE	**NUMBER**	**3119**	**244**	**13**	**1351**	**1106**	**382**	**36**
		PERCENT	**100**	**8**		**43**	**35**	**12**	**1**
	POLICE STATION / POST/ CHOWKI	**NUMBER**	**3119**	**134**	**9**	**1825**	**1067**	**90**	**3**
		PERCENT	**100**	**4**		**59**	**34**	**3**	**0**
	ON-LINE COMMERCIAL BANK	**NUMBER**	**3119**	**104**	**11**	**1528**	**1187**	**276**	**24**
		PERCENT	**100**	**3**		**49**	**38**	**9**	**1**
BAHAWALNAGAR DISTRICT	**POST OFFICE**	**NUMBER**	**1043**	**123**	**9**	**667**	**240**	**13**	**-**
		PERCENT	**100**	**12**		**64**	**23**	**1**	**-**
	CONCILITORY COMMITTEE	**NUMBER**	**1043**	**130**	**13**	**509**	**332**	**60**	**12**
		PERCENT	**100**	**12**		**49**	**32**	**6**	**1**
	POLICE STATION / POST/ CHOWKI	**NUMBER**	**1043**	**43**	**13**	**528**	**443**	**28**	**1**
		PERCENT	**100**	**4**		**51**	**42**	**3**	*****
	ON-LINE COMMERCIAL BANK	**NUMBER**	**1043**	**36**	**14**	**447**	**470**	**83**	**7**
		PERCENT	**100**	**3**		**43**	**45**	**8**	**1**
BAHAWALNAGAR	POST OFFICE	NUMBER	235	22	9	163	43	7	-
		PERCENT	100	9		69	18	3	-
	CONCILITORY COMMITTEE	NUMBER	235	25	14	116	64	25	5
		PERCENT	100	11		49	27	11	2
	POLICE STATION / POST/ CHOWKI	NUMBER	235	7	12	125	88	15	-
		PERCENT	100	3		53	37	6	-
	ON-LINE COMMERCIAL BANK	NUMBER	235	5	17	91	101	34	4
		PERCENT	100	2		39	43	14	2
CHISHTIAN	POST OFFICE	NUMBER	212	46	5	156	9	1	-
		PERCENT	100	22		74	4	*	-
	CONCILITORY COMMITTEE	NUMBER	212	16	9	136	53	7	-
		PERCENT	100	8		64	25	3	-
	POLICE STATION / POST/ CHOWKI	NUMBER	212	13	15	115	81	2	1
		PERCENT	100	6		54	38	1	*
	ON-LINE COMMERCIAL BANK	NUMBER	212	13	11	115	78	6	-
		PERCENT	100	6		54	37	3	-
FORT ABBAS	POST OFFICE	NUMBER	169	15	10	92	60	2	-
		PERCENT	100	9		54	36	1	-
	CONCILITORY COMMITTEE	NUMBER	169	41	12	70	52	5	1
		PERCENT	100	24		41	31	3	1
	POLICE STATION / POST/ CHOWKI	NUMBER	169	4	13	61	101	3	-
		PERCENT	100	2		36	60	2	-

TABLE 8.2 : MOUZAS REPORTING POST OFFICE, RECONCILITORY COMMITTEE, POLICE STATION AND ONLINE COMMERCIAL BANKING FACILITIES BY DISTANCE

ADMINISTRATIVE UNIT	TYPE OF FACILITY		RURAL POPULATED MOUZAS	MOUZAS WITH FACILITY	AVERAGE DISTANCE	MOUZAS BY DISTANCE (IN KM) FROM FACILITY			
						1 - 10	11 - 25	26 - 50	51 AND ABOVE
1	2		3	4	5	6	7	8	9
	ON-LINE COMMERCIAL BANK	NUMBER	169	9	14	54	97	8	1
		PERCENT	100	5		32	57	5	1
HAROONABAD	POST OFFICE	NUMBER	175	26	8	109	39	1	-
		PERCENT	100	15		62	22	1	-
	CONCILITORY COMMITTEE	NUMBER	175	32	13	76	61	3	3
		PERCENT	100	18		43	35	2	2
	POLICE STATION / POST/ CHOWKI	NUMBER	175	2	12	84	85	4	-
		PERCENT	100	1		48	49	2	-
	ON-LINE COMMERCIAL BANK	NUMBER	175	5	12	84	83	3	-
		PERCENT	100	3		48	47	2	-
MINCHINABAD	POST OFFICE	NUMBER	252	14	10	147	89	2	-
		PERCENT	100	6		58	35	1	-
	CONCILITORY COMMITTEE	NUMBER	252	16	14	111	102	20	3
		PERCENT	100	6		44	40	8	1
	POLICE STATION / POST/ CHOWKI	NUMBER	252	17	11	143	88	4	-
		PERCENT	100	7		57	35	2	-
	ON-LINE COMMERCIAL BANK	NUMBER	252	4	16	103	111	32	2
		PERCENT	100	2		41	44	13	1
BAHAWALPUR DISTRICT	**POST OFFICE**	**NUMBER**	**651**	**105**	**7**	**476**	**68**	**2**	**-**
		PERCENT	**100**	**16**		**73**	**10**	*****	**-**
	CONCILITORY COMMITTEE	**NUMBER**	**651**	**64**	**14**	**323**	**185**	**78**	**1**
		PERCENT	**100**	**10**		**50**	**28**	**12**	*****
	POLICE STATION / POST/ CHOWKI	**NUMBER**	**651**	**33**	**9**	**447**	**166**	**5**	**-**
		PERCENT	**100**	**5**		**69**	**25**	**1**	**-**
	ON-LINE COMMERCIAL BANK	**NUMBER**	**651**	**28**	**12**	**364**	**202**	**55**	**2**
		PERCENT	**100**	**4**		**56**	**31**	**8**	*****
AHMADPUR EAST	POST OFFICE	NUMBER	186	17	7	151	18	-	-
		PERCENT	100	9		81	10	-	-
	CONCILITORY COMMITTEE	NUMBER	186	10	13	108	44	23	1
		PERCENT	100	5		58	24	12	1
	POLICE STATION / POST/ CHOWKI	NUMBER	186	11	8	140	34	1	-
		PERCENT	100	6		75	18	1	-
	ON-LINE COMMERCIAL BANK	NUMBER	186	8	11	116	49	12	1
		PERCENT	100	4		62	26	6	1
BAHAWALPUR SADDAR	POST OFFICE	NUMBER	114	14	6	92	8	-	-
		PERCENT	100	12		81	7	-	-
	CONCILITORY COMMITTEE	NUMBER	114	35	11	51	25	3	-
		PERCENT	100	31		45	22	3	-
	POLICE STATION / POST/ CHOWKI	NUMBER	114	8	6	94	11	1	-
		PERCENT	100	7		82	10	1	-
	ON-LINE COMMERCIAL BANK	NUMBER	114	9	8	89	14	2	-
		PERCENT	100	8		78	12	2	-
HASILPUR	POST OFFICE	NUMBER	106	23	6	74	8	1	-
		PERCENT	100	22		70	8	1	-
	CONCILITORY COMMITTEE	NUMBER	106	7	19	31	40	28	-
		PERCENT	100	7		29	38	26	-
	POLICE STATION / POST/ CHOWKI	NUMBER	106	5	11	53	47	1	-
		PERCENT	100	5		50	44	1	-
	ON-LINE COMMERCIAL BANK	NUMBER	106	2	16	41	43	20	-
		PERCENT	100	2		39	41	19	-
KHAIRPUR TAMEWALI	POST OFFICE	NUMBER	105	8	8	79	17	1	-
		PERCENT	100	8		75	16	1	-
	CONCILITORY COMMITTEE	NUMBER	105	5	12	57	35	8	-
		PERCENT	100	5		54	33	8	-

TABLE 8.2 : MOUZAS REPORTING POST OFFICE, RECONCILITORY COMMITTEE, POLICE STATION AND ONLINE COMMERCIAL BANKING FACILITIES BY DISTANCE

ADMINISTRATIVE UNIT	TYPE OF FACILITY		RURAL POPULATED MOUZAS	MOUZAS WITH FACILITY	AVERAGE DISTANCE	MOUZAS BY DISTANCE (IN KM) FROM FACILITY			
						1 - 10	11 - 25	26 - 50	51 AND ABOVE
1	2		3	4	5	6	7	8	9
	POLICE STATION / POST/ CHOWKI	NUMBER	105	6	9	71	27	1	-
		PERCENT	100	6		68	26	1	-
	ON-LINE COMMERCIAL BANK	NUMBER	105	2	16	40	46	16	1
		PERCENT	100	2		38	44	15	1
YAZMAN	POST OFFICE	NUMBER	140	43	7	80	17	-	-
		PERCENT	100	31		57	12	-	-
	CONCILITORY COMMITTEE	NUMBER	140	7	13	76	41	16	-
		PERCENT	100	5		54	29	11	-
	POLICE STATION / POST/ CHOWKI	NUMBER	140	3	10	89	47	1	-
		PERCENT	100	2		64	34	1	-
	ON-LINE COMMERCIAL BANK	NUMBER	140	7	11	78	50	5	-
		PERCENT	100	5		56	36	4	-
CHOLISTAN	**POST OFFICE**	**NUMBER**	**323**	**1**	**17**	**104**	**174**	**44**	**-**
		PERCENT	**100**	*****		**32**	**54**	**14**	**-**
	CONCILITORY COMMITTEE	**NUMBER**	**323**	**4**	**19**	**79**	**176**	**63**	**1**
		PERCENT	**100**	**1**		**24**	**54**	**20**	*****
	POLICE STATION / POST/ CHOWKI	**NUMBER**	**323**	**4**	**16**	**98**	**188**	**32**	**1**
		PERCENT	**100**	**1**		**30**	**58**	**10**	*****
	ON-LINE COMMERCIAL BANK	**NUMBER**	**323**	**-**	**20**	**52**	**206**	**65**	**-**
		PERCENT	**100**	**-**		**16**	**64**	**20**	**-**
FORT ABBAS	POST OFFICE	NUMBER	46	-	11	24	21	1	-
		PERCENT	100	-		52	46	2	-
	CONCILITORY COMMITTEE	NUMBER	46	-	16	14	28	4	-
		PERCENT	100	-		30	61	9	-
	POLICE STATION / POST/ CHOWKI	NUMBER	46	1	16	16	24	5	-
		PERCENT	100	2		35	52	11	-
	ON-LINE COMMERCIAL BANK	NUMBER	46	-	18	8	31	7	-
		PERCENT	100	-		17	67	15	-
LIAQUATPUR	POST OFFICE	NUMBER	133	-	22	12	90	31	-
		PERCENT	100	-		9	68	23	-
	CONCILITORY COMMITTEE	NUMBER	133	1	22	17	72	43	-
		PERCENT	100	1		13	54	32	-
	POLICE STATION / POST/ CHOWKI	NUMBER	133	1	16	34	89	9	-
		PERCENT	100	1		26	67	7	-
	ON-LINE COMMERCIAL BANK	NUMBER	133	-	23	6	88	39	-
		PERCENT	100	-		5	66	29	-
YAZMAN	POST OFFICE	NUMBER	144	1	14	68	63	12	-
		PERCENT	100	1		47	44	8	-
	CONCILITORY COMMITTEE	NUMBER	144	3	18	48	76	16	1
		PERCENT	100	2		33	53	11	1
	POLICE STATION / POST/ CHOWKI	NUMBER	144	2	17	48	75	18	1
		PERCENT	100	1		33	52	13	1
	ON-LINE COMMERCIAL BANK	NUMBER	144	-	18	38	87	19	-
		PERCENT	100	-		26	60	13	-
RAHIM YAR KHAN DISTRICT	**POST OFFICE**	**NUMBER**	**1102**	**124**	**8**	**801**	**154**	**12**	**11**
		PERCENT	**100**	**11**		**73**	**14**	**1**	**1**
	CONCILITORY COMMITTEE	**NUMBER**	**1102**	**46**	**17**	**440**	**413**	**181**	**22**
		PERCENT	**100**	**4**		**40**	**37**	**16**	**2**
	POLICE STATION / POST/ CHOWKI	**NUMBER**	**1102**	**54**	**9**	**752**	**270**	**25**	**1**
		PERCENT	**100**	**5**		**68**	**25**	**2**	*****
	ON-LINE COMMERCIAL BANK	**NUMBER**	**1102**	**40**	**12**	**665**	**309**	**73**	**15**
		PERCENT	**100**	**4**		**60**	**28**	**7**	**1**
KHANPUR	POST OFFICE	NUMBER	252	17	7	195	40	-	-
		PERCENT	100	7		77	16	-	-

TABLE 8.2 : MOUZAS REPORTING POST OFFICE, RECONCILITORY COMMITTEE, POLICE STATION AND ONLINE COMMERCIAL BANKING FACILITIES BY DISTANCE

ADMINISTRATIVE UNIT	TYPE OF FACILITY		RURAL POPULATED MOUZAS	MOUZAS WITH FACILITY	AVERAGE DISTANCE	MOUZAS BY DISTANCE (IN KM) FROM FACILITY			
						1 - 10	11 - 25	26 - 50	51 AND ABOVE
1	2		3	4	5	6	7	8	9
	CONCILITORY COMMITTEE	NUMBER	252	14	12	130	96	11	1
		PERCENT	100	6		52	38	4	*
	POLICE STATION / POST/ CHOWKI	NUMBER	252	11	9	171	65	4	1
		PERCENT	100	4		68	26	2	*
	ON-LINE COMMERCIAL BANK	NUMBER	252	10	10	164	68	8	2
		PERCENT	100	4		65	27	3	1
LIAQUATPUR	POST OFFICE	NUMBER	235	23	8	162	48	2	-
		PERCENT	100	10		69	20	1	-
	CONCILITORY COMMITTEE	NUMBER	235	14	12	124	89	8	-
		PERCENT	100	6		53	38	3	-
	POLICE STATION / POST/ CHOWKI	NUMBER	235	9	10	159	55	12	-
		PERCENT	100	4		68	23	5	-
	ON-LINE COMMERCIAL BANK	NUMBER	235	6	10	155	68	6	-
		PERCENT	100	3		66	29	3	-
RAHIM YAR KHAN	POST OFFICE	NUMBER	304	50	7	222	27	5	-
		PERCENT	100	16		73	9	2	-
	CONCILITORY COMMITTEE	NUMBER	304	12	20	120	98	71	3
		PERCENT	100	4		39	32	23	1
	POLICE STATION / POST/ CHOWKI	NUMBER	304	17	9	213	74	-	-
		PERCENT	100	6		70	24	-	-
	ON-LINE COMMERCIAL BANK	NUMBER	304	11	11	189	80	23	1
		PERCENT	100	4		62	26	8	*
SADIQABAD	POST OFFICE	NUMBER	311	34	9	222	39	5	11
		PERCENT	100	11		71	13	2	4
	CONCILITORY COMMITTEE	NUMBER	311	6	23	66	130	91	18
		PERCENT	100	2		21	42	29	6
	POLICE STATION / POST/ CHOWKI	NUMBER	311	17	9	209	76	9	-
		PERCENT	100	5		67	24	3	-
	ON-LINE COMMERCIAL BANK	NUMBER	311	13	15	157	93	36	12
		PERCENT	100	4		50	30	12	4
D.G.KHAN DIVISION	**POST OFFICE**	**NUMBER**	**2770**	**220**	**7**	**1687**	**642**	**196**	**25**
		PERCENT	**100**	**8**		**61**	**23**	**7**	**1**
	CONCILITORY COMMITTEE	**NUMBER**	**2770**	**234**	**13**	**1292**	**733**	**328**	**183**
		PERCENT	**100**	**8**		**47**	**26**	**12**	**7**
	POLICE STATION / POST/ CHOWKI	**NUMBER**	**2770**	**199**	**9**	**1734**	**754**	**79**	**4**
		PERCENT	**100**	**7**		**63**	**27**	**3**	**0**
	ON-LINE COMMERCIAL BANK	**NUMBER**	**2770**	**89**	**11**	**1202**	**937**	**406**	**136**
		PERCENT	**100**	**3**		**43**	**34**	**15**	**5**
DERA GHAZI KHAN DISTRICT	**POST OFFICE**	**NUMBER**	**772**	**52**	**14**	**387**	**220**	**100**	**13**
		PERCENT	**100**	**7**		**50**	**28**	**13**	**2**
	CONCILITORY COMMITTEE	**NUMBER**	**772**	**75**	**32**	**235**	**148**	**151**	**163**
		PERCENT	**100**	**10**		**30**	**19**	**20**	**21**
	POLICE STATION / POST/ CHOWKI	**NUMBER**	**772**	**71**	**10**	**496**	**184**	**19**	**2**
		PERCENT	**100**	**9**		**64**	**24**	**2**	*****
	ON-LINE COMMERCIAL BANK	**NUMBER**	**772**	**29**	**29**	**220**	**214**	**195**	**114**
		PERCENT	**100**	**4**		**28**	**28**	**25**	**15**
DE-EXCLUDED AREA D.G KHAN	POST OFFICE	NUMBER	330	8	21	106	111	92	13
		PERCENT	100	2		32	34	28	4
	CONCILITORY COMMITTEE	NUMBER	330	1	56	2	32	135	160
		PERCENT	100	*		1	10	41	48
	POLICE STATION / POST/ CHOWKI	NUMBER	330	31	10	219	65	14	1
		PERCENT	100	9		66	20	4	*
	ON-LINE COMMERCIAL BANK	NUMBER	330	3	48	12	47	157	111
		PERCENT	100	1		4	14	48	34

TABLE 8.2 : MOUZAS REPORTING POST OFFICE, RECONCILITORY COMMITTEE, POLICE STATION AND ONLINE COMMERCIAL BANKING FACILITIES BY DISTANCE

ADMINISTRATIVE UNIT	TYPE OF FACILITY		RURAL POPULATED MOUZAS	MOUZAS WITH FACILITY	AVERAGE DISTANCE	MOUZAS BY DISTANCE (IN KM) FROM FACILITY			
						1 - 10	11 - 25	26 - 50	51 AND ABOVE
1	2		3	4	5	6	7	8	9
DERA GHAZI KHAN	POST OFFICE	NUMBER	158	10	9	105	39	4	-
		PERCENT	100	6		66	25	3	-
	CONCILITORY COMMITTEE	NUMBER	158	25	10	90	39	4	-
		PERCENT	100	16		57	25	3	-
	POLICE STATION / POST/ CHOWKI	NUMBER	158	20	7	114	24	-	-
		PERCENT	100	13		72	15	-	-
	ON-LINE COMMERCIAL BANK	NUMBER	158	12	10	92	51	3	-
		PERCENT	100	8		58	32	2	-
KOT CHHUTTA	POST OFFICE	NUMBER	100	16	8	66	17	1	-
		PERCENT	100	16		66	17	1	-
	CONCILITORY COMMITTEE	NUMBER	100	25	11	53	17	2	3
		PERCENT	100	25		53	17	2	3
	POLICE STATION / POST/ CHOWKI	NUMBER	100	9	8	67	24	-	-
		PERCENT	100	9		67	24	-	-
	ON-LINE COMMERCIAL BANK	NUMBER	100	7	15	48	31	11	3
		PERCENT	100	7		48	31	11	3
TAUNSA	POST OFFICE	NUMBER	184	18	9	110	53	3	-
		PERCENT	100	10		60	29	2	-
	CONCILITORY COMMITTEE	NUMBER	184	24	12	90	60	10	-
		PERCENT	100	13		49	33	5	-
	POLICE STATION / POST/ CHOWKI	NUMBER	184	11	12	96	71	5	1
		PERCENT	100	6		52	39	3	1
	ON-LINE COMMERCIAL BANK	NUMBER	184	7	15	68	85	24	-
		PERCENT	100	4		37	46	13	-
LAYYAH DISTRICT	**POST OFFICE**	**NUMBER**	**651**	**49**	**9**	**447**	**119**	**35**	**1**
		PERCENT	**100**	**8**		**69**	**18**	**5**	*****
	CONCILITORY COMMITTEE	**NUMBER**	**651**	**46**	**11**	**375**	**193**	**36**	**1**
		PERCENT	**100**	**7**		**58**	**30**	**6**	*****
	POLICE STATION / POST/ CHOWKI	**NUMBER**	**651**	**24**	**10**	**391**	**223**	**12**	**1**
		PERCENT	**100**	**4**		**60**	**34**	**2**	*****
	ON-LINE COMMERCIAL BANK	**NUMBER**	**651**	**19**	**14**	**314**	**253**	**63**	**2**
		PERCENT	**100**	**3**		**48**	**39**	**10**	*****
CHOUBARA	POST OFFICE	NUMBER	120	4	14	69	25	21	1
		PERCENT	100	3		58	21	18	1
	CONCILITORY COMMITTEE	NUMBER	120	16	19	44	29	30	1
		PERCENT	100	13		37	24	25	1
	POLICE STATION / POST/ CHOWKI	NUMBER	120	3	10	80	33	4	-
		PERCENT	100	3		67	28	3	-
	ON-LINE COMMERCIAL BANK	NUMBER	120	2	24	26	47	44	1
		PERCENT	100	2		22	39	37	1
KAROR LAL ESAN	POST OFFICE	NUMBER	225	28	7	153	43	1	-
		PERCENT	100	12		68	19	*	-
	CONCILITORY COMMITTEE	NUMBER	225	14	11	119	89	3	-
		PERCENT	100	6		53	40	1	-
	POLICE STATION / POST/ CHOWKI	NUMBER	225	9	12	108	103	5	-
		PERCENT	100	4		48	46	2	-
	ON-LINE COMMERCIAL BANK	NUMBER	225	5	14	90	118	11	1
		PERCENT	100	2		40	52	5	*
LAYYAH	POST OFFICE	NUMBER	306	17	8	225	51	13	-
		PERCENT	100	6		74	17	4	-
	CONCILITORY COMMITTEE	NUMBER	306	16	8	212	75	3	-
		PERCENT	100	5		69	25	1	-
	POLICE STATION / POST/ CHOWKI	NUMBER	306	12	9	203	87	3	1
		PERCENT	100	4		66	28	1	*

TABLE 8.2 : MOUZAS REPORTING POST OFFICE, RECONCILITORY COMMITTEE, POLICE STATION AND ONLINE COMMERCIAL BANKING FACILITIES BY DISTANCE

ADMINISTRATIVE UNIT	TYPE OF FACILITY		RURAL POPULATED MOUZAS	MOUZAS WITH FACILITY	AVERAGE DISTANCE	MOUZAS BY DISTANCE (IN KM) FROM FACILITY			
						1 - 10	11 - 25	26 - 50	51 AND ABOVE
1	2		3	4	5	6	7	8	9
	ON-LINE COMMERCIAL BANK	NUMBER	306	12	9	198	88	8	-
		PERCENT	100	4		65	29	3	-
MUZAFFARGARH DISTRICT	**POST OFFICE**	**NUMBER**	**891**	**104**	**9**	**597**	**155**	**34**	**1**
		PERCENT	**100**	**12**		**67**	**17**	**4**	*****
	CONCILITORY COMMITTEE	**NUMBER**	**891**	**96**	**11**	**516**	**217**	**58**	**4**
		PERCENT	**100**	**11**		**58**	**24**	**7**	*****
	POLICE STATION / POST/ CHOWKI	**NUMBER**	**891**	**60**	**10**	**548**	**240**	**42**	**1**
		PERCENT	**100**	**7**		**62**	**27**	**5**	*****
	ON-LINE COMMERCIAL BANK	**NUMBER**	**891**	**35**	**13**	**479**	**281**	**92**	**4**
		PERCENT	**100**	**4**		**54**	**32**	**10**	*****
ALIPUR	POST OFFICE	NUMBER	97	14	10	56	20	7	-
		PERCENT	100	14		58	21	7	-
	CONCILITORY COMMITTEE	NUMBER	97	16	15	42	26	9	4
		PERCENT	100	16		43	27	9	4
	POLICE STATION / POST/ CHOWKI	NUMBER	97	20	6	69	8	-	-
		PERCENT	100	21		71	8	-	-
	ON-LINE COMMERCIAL BANK	NUMBER	97	3	19	41	21	30	2
		PERCENT	100	3		42	22	31	2
JATOI	POST OFFICE	NUMBER	73	14	8	49	8	2	-
		PERCENT	100	19		67	11	3	-
	CONCILITORY COMMITTEE	NUMBER	73	13	11	39	18	3	-
		PERCENT	100	18		53	25	4	-
	POLICE STATION / POST/ CHOWKI	NUMBER	73	6	9	49	16	2	-
		PERCENT	100	8		67	22	3	-
	ON-LINE COMMERCIAL BANK	NUMBER	73	2	10	47	20	4	-
		PERCENT	100	3		64	27	5	-
KOT ADDU	POST OFFICE	NUMBER	316	33	10	193	75	15	-
		PERCENT	100	10		61	24	5	-
	CONCILITORY COMMITTEE	NUMBER	316	43	11	170	78	25	-
		PERCENT	100	14		54	25	8	-
	POLICE STATION / POST/ CHOWKI	NUMBER	316	18	12	162	114	22	-
		PERCENT	100	6		51	36	7	-
	ON-LINE COMMERCIAL BANK	NUMBER	316	19	13	156	111	30	-
		PERCENT	100	6		49	35	9	-
MUZAFFARGARH	POST OFFICE	NUMBER	405	43	8	299	52	10	1
		PERCENT	100	11		74	13	2	*
	CONCILITORY COMMITTEE	NUMBER	405	24	10	265	95	21	-
		PERCENT	100	6		65	23	5	-
	POLICE STATION / POST/ CHOWKI	NUMBER	405	16	10	268	102	18	1
		PERCENT	100	4		66	25	4	*
	ON-LINE COMMERCIAL BANK	NUMBER	405	11	12	235	129	28	2
		PERCENT	100	3		58	32	7	*
RAJANPUR DISTRICT	**POST OFFICE**	**NUMBER**	**456**	**15**	**13**	**256**	**148**	**27**	**10**
		PERCENT	**100**	**3**		**56**	**32**	**6**	**2**
	CONCILITORY COMMITTEE	**NUMBER**	**456**	**17**	**19**	**166**	**175**	**83**	**15**
		PERCENT	**100**	**4**		**36**	**38**	**18**	**3**
	POLICE STATION / POST/ CHOWKI	**NUMBER**	**456**	**44**	**9**	**299**	**107**	**6**	**-**
		PERCENT	**100**	**10**		**66**	**23**	**1**	**-**
	ON-LINE COMMERCIAL BANK	**NUMBER**	**456**	**6**	**17**	**189**	**189**	**56**	**16**
		PERCENT	**100**	**1**		**41**	**41**	**12**	**4**
DE-EXCLUDED AREA RAJANPUR	POST OFFICE	NUMBER	22	-	52	-	3	10	9
		PERCENT	100	-		-	14	45	41
	CONCILITORY COMMITTEE	NUMBER	22	-	54	-	4	8	10
		PERCENT	100	-		-	18	36	45

TABLE 8.2 : MOUZAS REPORTING POST OFFICE, RECONCILITORY COMMITTEE, POLICE STATION AND ONLINE COMMERCIAL BANKING FACILITIES BY DISTANCE

ADMINISTRATIVE UNIT	TYPE OF FACILITY		RURAL POPULATED MOUZAS	MOUZAS WITH FACILITY	AVERAGE DISTANCE	MOUZAS BY DISTANCE (IN KM) FROM FACILITY			
						1 - 10	11 - 25	26 - 50	51 AND ABOVE
1	2		3	4	5	6	7	8	9
	POLICE STATION / POST/ CHOWKI	NUMBER	22	5	13	8	9	-	-
		PERCENT	100	23		36	41	-	-
	ON-LINE COMMERCIAL BANK	NUMBER	22	-	68	-	1	5	16
		PERCENT	100	-		-	5	23	73
JAMPUR	POST OFFICE	NUMBER	164	7	10	109	43	5	-
		PERCENT	100	4		66	26	3	-
	CONCILITORY COMMITTEE	NUMBER	164	8	14	78	63	13	2
		PERCENT	100	5		48	38	8	1
	POLICE STATION / POST/ CHOWKI	NUMBER	164	15	8	117	31	1	-
		PERCENT	100	9		71	19	1	-
	ON-LINE COMMERCIAL BANK	NUMBER	164	3	13	88	58	15	-
		PERCENT	100	2		54	35	9	-
RAJANPUR	POST OFFICE	NUMBER	199	5	10	115	74	4	1
		PERCENT	100	3		58	37	2	1
	CONCILITORY COMMITTEE	NUMBER	199	2	19	63	86	45	3
		PERCENT	100	1		32	43	23	2
	POLICE STATION / POST/ CHOWKI	NUMBER	199	13	9	134	49	3	-
		PERCENT	100	7		67	25	2	-
	ON-LINE COMMERCIAL BANK	NUMBER	199	2	13	82	105	10	-
		PERCENT	100	1		41	53	5	-
ROJHAN	POST OFFICE	NUMBER	71	3	15	32	28	8	-
		PERCENT	100	4		45	39	11	-
	CONCILITORY COMMITTEE	NUMBER	71	7	19	25	22	17	-
		PERCENT	100	10		35	31	24	-
	POLICE STATION / POST/ CHOWKI	NUMBER	71	11	10	40	18	2	-
		PERCENT	100	15		56	25	3	-
	ON-LINE COMMERCIAL BANK	NUMBER	71	1	23	19	25	26	-
		PERCENT	100	1		27	35	37	-
FAISALABAD DIVISION	**POST OFFICE**	**NUMBER**	**2321**	**494**	**7**	**1458**	**329**	**39**	**1**
		PERCENT	**100**	**21**		**63**	**14**	**2**	**0**
	CONCILITORY COMMITTEE	**NUMBER**	**2321**	**285**	**13**	**1033**	**699**	**244**	**60**
		PERCENT	**100**	**12**		**45**	**30**	**11**	**3**
	POLICE STATION / POST/ CHOWKI	**NUMBER**	**2321**	**126**	**9**	**1640**	**532**	**22**	**1**
		PERCENT	**100**	**5**		**71**	**23**	**1**	**0**
	ON-LINE COMMERCIAL BANK	**NUMBER**	**2321**	**142**	**11**	**1354**	**693**	**119**	**13**
		PERCENT	**100**	**6**		**58**	**30**	**5**	**1**
CHINIOT DISTRICT	**POST OFFICE**	**NUMBER**	**339**	**37**	**10**	**189**	**101**	**12**	**-**
		PERCENT	**100**	**11**		**56**	**30**	**4**	**-**
	CONCILITORY COMMITTEE	**NUMBER**	**339**	**20**	**24**	**65**	**137**	**95**	**22**
		PERCENT	**100**	**6**		**19**	**40**	**28**	**6**
	POLICE STATION / POST/ CHOWKI	**NUMBER**	**339**	**22**	**8**	**252**	**65**	**-**	**-**
		PERCENT	**100**	**6**		**74**	**19**	**-**	**-**
	ON-LINE COMMERCIAL BANK	**NUMBER**	**339**	**8**	**14**	**140**	**162**	**28**	**1**
		PERCENT	**100**	**2**		**41**	**48**	**8**	*****
BHAWANA	POST OFFICE	NUMBER	104	10	13	44	42	8	-
		PERCENT	100	10		42	40	8	-
	CONCILITORY COMMITTEE	NUMBER	104	1	35	15	25	41	22
		PERCENT	100	1		14	24	39	21
	POLICE STATION / POST/ CHOWKI	NUMBER	104	6	9	70	28	-	-
		PERCENT	100	6		67	27	-	-
	ON-LINE COMMERCIAL BANK	NUMBER	104	3	13	43	52	6	-
		PERCENT	100	3		41	50	6	-
CHINIOT	POST OFFICE	NUMBER	108	2	12	53	49	4	-
		PERCENT	100	2		49	45	4	-

TABLE 8.2 : MOUZAS REPORTING POST OFFICE, RECONCILITORY COMMITTEE, POLICE STATION AND ONLINE COMMERCIAL BANKING FACILITIES BY DISTANCE

ADMINISTRATIVE UNIT	TYPE OF FACILITY		RURAL POPULATED MOUZAS	MOUZAS WITH FACILITY	AVERAGE DISTANCE	MOUZAS BY DISTANCE (IN KM) FROM FACILITY			
						1 - 10	11 - 25	26 - 50	51 AND ABOVE
1	2		3	4	5	6	7	8	9
	CONCILITORY COMMITTEE	NUMBER	108	5	15	37	56	10	-
		PERCENT	100	5		34	52	9	-
	POLICE STATION / POST/ CHOWKI	NUMBER	108	8	6	89	11	-	-
		PERCENT	100	7		82	10	-	-
	ON-LINE COMMERCIAL BANK	NUMBER	108	1	14	42	57	8	-
		PERCENT	100	1		39	53	7	-
LALIAN	POST OFFICE	NUMBER	127	25	5	92	10	-	-
		PERCENT	100	20		72	8	-	-
	CONCILITORY COMMITTEE	NUMBER	127	14	23	13	56	44	-
		PERCENT	100	11		10	44	35	-
	POLICE STATION / POST/ CHOWKI	NUMBER	127	8	8	93	26	-	-
		PERCENT	100	6		73	20	-	-
	ON-LINE COMMERCIAL BANK	NUMBER	127	4	14	55	53	14	1
		PERCENT	100	3		43	42	11	1
FAISALABAD DISTRICT	**POST OFFICE**	**NUMBER**	**782**	**243**	**8**	**434**	**99**	**5**	**1**
		PERCENT	**100**	**31**		**55**	**13**	**1**	*
	CONCILITORY COMMITTEE	**NUMBER**	**782**	**166**	**11**	**389**	**189**	**30**	**8**
		PERCENT	**100**	**21**		**50**	**24**	**4**	**1**
	POLICE STATION / POST/ CHOWKI	**NUMBER**	**782**	**60**	**7**	**598**	**121**	**2**	**1**
		PERCENT	**100**	**8**		**76**	**15**	*	*
	ON-LINE COMMERCIAL BANK	**NUMBER**	**782**	**70**	**9**	**547**	**154**	**8**	**3**
		PERCENT	**100**	**9**		**70**	**20**	**1**	*
CHAK JHUMRA	POST OFFICE	NUMBER	65	9	7	48	8	-	-
		PERCENT	100	14		74	12	-	-
	CONCILITORY COMMITTEE	NUMBER	65	23	9	34	8	-	-
		PERCENT	100	35		52	12	-	-
	POLICE STATION / POST/ CHOWKI	NUMBER	65	6	8	49	10	-	-
		PERCENT	100	9		75	15	-	-
	ON-LINE COMMERCIAL BANK	NUMBER	65	8	7	51	6	-	-
		PERCENT	100	12		78	9	-	-
FAISALABAD CITY	POST OFFICE	NUMBER	2	-	5	2	-	-	-
		PERCENT	100	-		100	-	-	-
	CONCILITORY COMMITTEE	NUMBER	2	-	5	2	-	-	-
		PERCENT	100	-		100	-	-	-
	POLICE STATION / POST/ CHOWKI	NUMBER	2	1	6	1	-	-	-
		PERCENT	100	50		50	-	-	-
	ON-LINE COMMERCIAL BANK	NUMBER	2	-	4	2	-	-	-
		PERCENT	100	-		100	-	-	-
FAISALABAD SADAR	POST OFFICE	NUMBER	171	75	5	92	3	1	-
		PERCENT	100	44		54	2	1	-
	CONCILITORY COMMITTEE	NUMBER	171	42	8	104	15	10	-
		PERCENT	100	25		61	9	6	-
	POLICE STATION / POST/ CHOWKI	NUMBER	171	13	7	137	20	1	-
		PERCENT	100	8		80	12	1	-
	ON-LINE COMMERCIAL BANK	NUMBER	171	28	5	134	8	1	-
		PERCENT	100	16		78	5	1	-
JARANWALA	POST OFFICE	NUMBER	259	88	7	138	33	-	-
		PERCENT	100	34		53	13	-	-
	CONCILITORY COMMITTEE	NUMBER	259	68	15	93	77	14	7
		PERCENT	100	26		36	30	5	3
	POLICE STATION / POST/ CHOWKI	NUMBER	259	13	8	194	51	1	-
		PERCENT	100	5		75	20	*	-
	ON-LINE COMMERCIAL BANK	NUMBER	259	18	10	175	59	5	2
		PERCENT	100	7		68	23	2	1

TABLE 8.2 : MOUZAS REPORTING POST OFFICE, RECONCILITORY COMMITTEE, POLICE STATION AND ONLINE COMMERCIAL BANKING FACILITIES BY DISTANCE

ADMINISTRATIVE UNIT	TYPE OF FACILITY		RURAL POPULATED MOUZAS	MOUZAS WITH FACILITY	AVERAGE DISTANCE	MOUZAS BY DISTANCE (IN KM) FROM FACILITY			
						1 - 10	11 - 25	26 - 50	51 AND ABOVE
1	2		3	4	5	6	7	8	9
SAMMUNDRI	POST OFFICE	NUMBER	116	53	9	45	17	1	-
		PERCENT	100	46		39	15	1	-
	CONCILITORY COMMITTEE	NUMBER	116	20	10	63	31	1	1
		PERCENT	100	17		54	27	1	1
	POLICE STATION / POST/ CHOWKI	NUMBER	116	9	8	88	18	-	1
		PERCENT	100	8		76	16	-	1
	ON-LINE COMMERCIAL BANK	NUMBER	116	10	9	76	29	-	1
		PERCENT	100	9		66	25	-	1
TANDLIAN WALA	POST OFFICE	NUMBER	169	18	10	109	38	3	1
		PERCENT	100	11		64	22	2	1
	CONCILITORY COMMITTEE	NUMBER	169	13	11	93	58	5	-
		PERCENT	100	8		55	34	3	-
	POLICE STATION / POST/ CHOWKI	NUMBER	169	18	7	129	22	-	-
		PERCENT	100	11		76	13	-	-
	ON-LINE COMMERCIAL BANK	NUMBER	169	6	10	109	52	2	-
		PERCENT	100	4		64	31	1	-
JHANG DISTRICT	**POST OFFICE**	**NUMBER**	**668**	**87**	**8**	**498**	**62**	**21**	**-**
		PERCENT	**100**	**13**		**75**	**9**	**3**	**-**
	CONCILITORY COMMITTEE	**NUMBER**	**668**	**58**	**17**	**300**	**185**	**95**	**30**
		PERCENT	**100**	**9**		**45**	**28**	**14**	**4**
	POLICE STATION / POST/ CHOWKI	**NUMBER**	**668**	**25**	**10**	**431**	**199**	**13**	**-**
		PERCENT	**100**	**4**		**65**	**30**	**2**	**-**
	ON-LINE COMMERCIAL BANK	**NUMBER**	**668**	**35**	**14**	**338**	**215**	**71**	**9**
		PERCENT	**100**	**5**		**51**	**32**	**11**	**1**
18-HAZARI	POST OFFICE	NUMBER	102	16	6	79	6	1	-
		PERCENT	100	16		77	6	1	-
	CONCILITORY COMMITTEE	NUMBER	102	3	15	45	39	14	1
		PERCENT	100	3		44	38	14	1
	POLICE STATION / POST/ CHOWKI	NUMBER	102	2	11	66	29	5	-
		PERCENT	100	2		65	28	5	-
	ON-LINE COMMERCIAL BANK	NUMBER	102	1	19	33	42	22	4
		PERCENT	100	1		32	41	22	4
AHMADPUR SIAL	POST OFFICE	NUMBER	96	9	7	77	9	1	-
		PERCENT	100	9		80	9	1	-
	CONCILITORY COMMITTEE	NUMBER	96	9	11	59	22	4	2
		PERCENT	100	9		61	23	4	2
	POLICE STATION / POST/ CHOWKI	NUMBER	96	4	7	82	9	1	-
		PERCENT	100	4		85	9	1	-
	ON-LINE COMMERCIAL BANK	NUMBER	96	8	10	65	16	7	-
		PERCENT	100	8		68	17	7	-
JHANG	POST OFFICE	NUMBER	352	44	7	271	33	4	-
		PERCENT	100	13		77	9	1	-
	CONCILITORY COMMITTEE	NUMBER	352	32	20	146	88	59	27
		PERCENT	100	9		41	25	17	8
	POLICE STATION / POST/ CHOWKI	NUMBER	352	13	10	212	125	2	-
		PERCENT	100	4		60	36	1	-
	ON-LINE COMMERCIAL BANK	NUMBER	352	13	13	196	117	21	5
		PERCENT	100	4		56	33	6	1
SHORKOT	POST OFFICE	NUMBER	118	18	11	71	14	15	-
		PERCENT	100	15		60	12	13	-
	CONCILITORY COMMITTEE	NUMBER	118	14	15	50	36	18	-
		PERCENT	100	12		42	31	15	-
	POLICE STATION / POST/ CHOWKI	NUMBER	118	6	11	71	36	5	-
		PERCENT	100	5		60	31	4	-

TABLE 8.2 : MOUZAS REPORTING POST OFFICE, RECONCILITORY COMMITTEE, POLICE STATION AND ONLINE COMMERCIAL BANKING FACILITIES BY DISTANCE

ADMINISTRATIVE UNIT	TYPE OF FACILITY		RURAL POPULATED MOUZAS	MOUZAS WITH FACILITY	AVERAGE DISTANCE	MOUZAS BY DISTANCE (IN KM) FROM FACILITY			
						1 - 10	11 - 25	26 - 50	51 AND ABOVE
1	2		3	4	5	6	7	8	9
	ON-LINE COMMERCIAL BANK	NUMBER	118	13	16	44	40	21	-
		PERCENT	100	11		37	34	18	-
TOBA TEK SINGH DISTRICT	**POST OFFICE**	**NUMBER**	**532**	**127**	**7**	**337**	**67**	**1**	**-**
		PERCENT	**100**	**24**		**63**	**13**	*****	**-**
	CONCILITORY COMMITTEE	**NUMBER**	**532**	**41**	**11**	**279**	**188**	**24**	**-**
		PERCENT	**100**	**8**		**52**	**35**	**5**	**-**
	POLICE STATION / POST/ CHOWKI	**NUMBER**	**532**	**19**	**9**	**359**	**147**	**7**	**-**
		PERCENT	**100**	**4**		**67**	**28**	**1**	**-**
	ON-LINE COMMERCIAL BANK	**NUMBER**	**532**	**29**	**10**	**329**	**162**	**12**	**-**
		PERCENT	**100**	**5**		**62**	**30**	**2**	**-**
GOJRA	POST OFFICE	NUMBER	129	33	7	83	12	1	-
		PERCENT	100	26		64	9	1	-
	CONCILITORY COMMITTEE	NUMBER	129	7	11	60	60	2	-
		PERCENT	100	5		47	47	2	-
	POLICE STATION / POST/ CHOWKI	NUMBER	129	6	9	84	38	1	-
		PERCENT	100	5		65	29	1	-
	ON-LINE COMMERCIAL BANK	NUMBER	129	7	9	83	38	1	-
		PERCENT	100	5		64	29	1	-
KAMALIA	POST OFFICE	NUMBER	107	13	7	70	24	-	-
		PERCENT	100	12		65	22	-	-
	CONCILITORY COMMITTEE	NUMBER	107	4	10	60	40	3	-
		PERCENT	100	4		56	37	3	-
	POLICE STATION / POST/ CHOWKI	NUMBER	107	3	10	63	41	-	-
		PERCENT	100	3		59	38	-	-
	ON-LINE COMMERCIAL BANK	NUMBER	107	3	10	55	47	2	-
		PERCENT	100	3		51	44	2	-
PIRMAHAL	POST OFFICE	NUMBER	130	25	7	89	16	-	-
		PERCENT	100	19		68	12	-	-
	CONCILITORY COMMITTEE	NUMBER	130	22	10	71	32	5	-
		PERCENT	100	17		55	25	4	-
	POLICE STATION / POST/ CHOWKI	NUMBER	130	5	8	97	26	2	-
		PERCENT	100	4		75	20	2	-
	ON-LINE COMMERCIAL BANK	NUMBER	130	6	11	80	35	9	-
		PERCENT	100	5		62	27	7	-
TOBA TEK SINGH	POST OFFICE	NUMBER	166	56	7	95	15	-	-
		PERCENT	100	34		57	9	-	-
	CONCILITORY COMMITTEE	NUMBER	166	8	12	88	56	14	-
		PERCENT	100	5		53	34	8	-
	POLICE STATION / POST/ CHOWKI	NUMBER	166	5	9	115	42	4	-
		PERCENT	100	3		69	25	2	-
	ON-LINE COMMERCIAL BANK	NUMBER	166	13	9	111	42	-	-
		PERCENT	100	8		67	25	-	-
GUJRANWALA DIVISION	**POST OFFICE**	**NUMBER**	**5029**	**809**	**7**	**3984**	**232**	**3**	**1**
		PERCENT	**100**	**16**		**79**	**5**	**0**	**0**
	CONCILITORY COMMITTEE	**NUMBER**	**5029**	**374**	**13**	**3325**	**1272**	**48**	**10**
		PERCENT	**100**	**7**		**66**	**25**	**1**	**0**
	POLICE STATION / POST/ CHOWKI	**NUMBER**	**5029**	**176**	**9**	**4140**	**702**	**9**	**2**
		PERCENT	**100**	**3**		**82**	**14**	**0**	**0**
	ON-LINE COMMERCIAL BANK	**NUMBER**	**5029**	**253**	**11**	**3888**	**866**	**20**	**2**
		PERCENT	**100**	**5**		**77**	**17**	**0**	**0**
GUJRANWALA DISTRICT	**POST OFFICE**	**NUMBER**	**749**	**112**	**5**	**577**	**59**	**-**	**1**
		PERCENT	**100**	**15**		**77**	**8**	**-**	*****
	CONCILITORY COMMITTEE	**NUMBER**	**749**	**66**	**9**	**457**	**220**	**5**	**1**
		PERCENT	**100**	**9**		**61**	**29**	**1**	*****

TABLE 8.2 : MOUZAS REPORTING POST OFFICE, RECONCILITORY COMMITTEE, POLICE STATION AND ONLINE COMMERCIAL BANKING FACILITIES BY DISTANCE

ADMINISTRATIVE UNIT	TYPE OF FACILITY		RURAL POPULATED MOUZAS	MOUZAS WITH FACILITY	AVERAGE DISTANCE	MOUZAS BY DISTANCE (IN KM) FROM FACILITY			
						1 - 10	11 - 25	26 - 50	51 AND ABOVE
1	2		3	4	5	6	7	8	9
	POLICE STATION / POST/ CHOWKI	**NUMBER**	**749**	**34**	**7**	**616**	**99**	**-**	**-**
		PERCENT	**100**	**5**		**82**	**13**	**-**	**-**
	ON-LINE COMMERCIAL BANK	**NUMBER**	**749**	**31**	**8**	**569**	**143**	**6**	**-**
		PERCENT	**100**	**4**		**76**	**19**	**1**	**-**
GUJRANWALA CITY	POST OFFICE	NUMBER	4	-	2	4	-	-	-
		PERCENT	100	-		100	-	-	-
	CONCILITORY COMMITTEE	NUMBER	4	1	2	3	-	-	-
		PERCENT	100	25		75	-	-	-
	POLICE STATION / POST/ CHOWKI	NUMBER	4	2	4	2	-	-	-
		PERCENT	100	50		50	-	-	-
	ON-LINE COMMERCIAL BANK	NUMBER	4	1	1	3	-	-	-
		PERCENT	100	25		75	-	-	-
GUJRANWALA SADDAR	POST OFFICE	NUMBER	168	24	5	139	5	-	-
		PERCENT	100	14		83	3	-	-
	CONCILITORY COMMITTEE	NUMBER	168	24	7	122	20	2	-
		PERCENT	100	14		73	12	1	-
	POLICE STATION / POST/ CHOWKI	NUMBER	168	7	6	145	16	-	-
		PERCENT	100	4		86	10	-	-
	ON-LINE COMMERCIAL BANK	NUMBER	168	9	5	155	4	-	-
		PERCENT	100	5		92	2	-	-
KAMOKE	POST OFFICE	NUMBER	167	21	6	133	13	-	-
		PERCENT	100	13		80	8	-	-
	CONCILITORY COMMITTEE	NUMBER	167	7	13	77	79	3	1
		PERCENT	100	4		46	47	2	1
	POLICE STATION / POST/ CHOWKI	NUMBER	167	7	8	127	33	-	-
		PERCENT	100	4		76	20	-	-
	ON-LINE COMMERCIAL BANK	NUMBER	167	4	9	113	44	6	-
		PERCENT	100	2		68	26	4	-
NOWSHERA VIRKAN	POST OFFICE	NUMBER	179	30	5	139	9	-	1
		PERCENT	100	17		78	5	-	1
	CONCILITORY COMMITTEE	NUMBER	179	20	9	106	53	-	-
		PERCENT	100	11		59	30	-	-
	POLICE STATION / POST/ CHOWKI	NUMBER	179	7	7	146	26	-	-
		PERCENT	100	4		82	15	-	-
	ON-LINE COMMERCIAL BANK	NUMBER	179	5	9	119	55	-	-
		PERCENT	100	3		66	31	-	-
WAZIRABAD	POST OFFICE	NUMBER	231	37	6	162	32	-	-
		PERCENT	100	16		70	14	-	-
	CONCILITORY COMMITTEE	NUMBER	231	14	9	149	68	-	-
		PERCENT	100	6		65	29	-	-
	POLICE STATION / POST/ CHOWKI	NUMBER	231	11	6	196	24	-	-
		PERCENT	100	5		85	10	-	-
	ON-LINE COMMERCIAL BANK	NUMBER	231	12	7	179	40	-	-
		PERCENT	100	5		77	17	-	-
GUJRAT DISTRICT	**POST OFFICE**	**NUMBER**	**952**	**200**	**4**	**732**	**19**	**1**	**-**
		PERCENT	**100**	**21**		**77**	**2**	*****	**-**
	CONCILITORY COMMITTEE	**NUMBER**	**952**	**64**	**7**	**713**	**174**	**-**	**1**
		PERCENT	**100**	**7**		**75**	**18**	**-**	*****
	POLICE STATION / POST/ CHOWKI	**NUMBER**	**952**	**34**	**7**	**792**	**125**	**-**	**1**
		PERCENT	**100**	**4**		**83**	**13**	**-**	*****
	ON-LINE COMMERCIAL BANK	**NUMBER**	**952**	**71**	**6**	**780**	**96**	**5**	**-**
		PERCENT	**100**	**7**		**82**	**10**	**1**	**-**
GUJRAT	POST OFFICE	NUMBER	463	74	4	375	14	-	-
		PERCENT	100	16		81	3	-	-

TABLE 8.2 : MOUZAS REPORTING POST OFFICE, RECONCILITORY COMMITTEE, POLICE STATION AND ONLINE COMMERCIAL BANKING FACILITIES BY DISTANCE

ADMINISTRATIVE UNIT	TYPE OF FACILITY		RURAL POPULATED MOUZAS	MOUZAS WITH FACILITY	AVERAGE DISTANCE	MOUZAS BY DISTANCE (IN KM) FROM FACILITY			
						1 - 10	11 - 25	26 - 50	51 AND ABOVE
1	2		3	4	5	6	7	8	9
	CONCILITORY COMMITTEE	NUMBER	463	42	6	386	35	-	-
		PERCENT	100	9		83	8	-	-
	POLICE STATION / POST/ CHOWKI	NUMBER	463	17	7	392	54	-	-
		PERCENT	100	4		85	12	-	-
	ON-LINE COMMERCIAL BANK	NUMBER	463	22	6	391	47	3	-
		PERCENT	100	5		84	10	1	-
KHARIAN	POST OFFICE	NUMBER	395	98	3	294	3	-	-
		PERCENT	100	25		74	1	-	-
	CONCILITORY COMMITTEE	NUMBER	395	14	8	274	107	-	-
		PERCENT	100	4		69	27	-	-
	POLICE STATION / POST/ CHOWKI	NUMBER	395	14	7	331	50	-	-
		PERCENT	100	4		84	13	-	-
	ON-LINE COMMERCIAL BANK	NUMBER	395	35	5	323	37	-	-
		PERCENT	100	9		82	9	-	-
SARAI ALAMGIR	POST OFFICE	NUMBER	94	28	4	63	2	1	-
		PERCENT	100	30		67	2	1	-
	CONCILITORY COMMITTEE	NUMBER	94	8	10	53	32	-	1
		PERCENT	100	9		56	34	-	1
	POLICE STATION / POST/ CHOWKI	NUMBER	94	3	8	69	21	-	1
		PERCENT	100	3		73	22	-	1
	ON-LINE COMMERCIAL BANK	NUMBER	94	14	7	66	12	2	-
		PERCENT	100	15		70	13	2	-
HAFIZABAD DISTRICT	**POST OFFICE**	**NUMBER**	**381**	**38**	**7**	**272**	**70**	**1**	**-**
		PERCENT	**100**	**10**		**71**	**18**	*****	**-**
	CONCILITORY COMMITTEE	**NUMBER**	**381**	**17**	**10**	**237**	**115**	**12**	**-**
		PERCENT	**100**	**4**		**62**	**30**	**3**	**-**
	POLICE STATION / POST/ CHOWKI	**NUMBER**	**381**	**14**	**8**	**291**	**75**	**1**	**-**
		PERCENT	**100**	**4**		**76**	**20**	*****	**-**
	ON-LINE COMMERCIAL BANK	**NUMBER**	**381**	**3**	**10**	**246**	**131**	**1**	**-**
		PERCENT	**100**	**1**		**65**	**34**	*****	**-**
HAFIZABAD	POST OFFICE	NUMBER	189	26	6	139	23	1	-
		PERCENT	100	14		74	12	1	-
	CONCILITORY COMMITTEE	NUMBER	189	10	10	123	52	4	-
		PERCENT	100	5		65	28	2	-
	POLICE STATION / POST/ CHOWKI	NUMBER	189	7	8	141	40	1	-
		PERCENT	100	4		75	21	1	-
	ON-LINE COMMERCIAL BANK	NUMBER	189	2	9	123	64	-	-
		PERCENT	100	1		65	34	-	-
PINDI BHATTIAN	POST OFFICE	NUMBER	192	12	8	133	47	-	-
		PERCENT	100	6		69	24	-	-
	CONCILITORY COMMITTEE	NUMBER	192	7	11	114	63	8	-
		PERCENT	100	4		59	33	4	-
	POLICE STATION / POST/ CHOWKI	NUMBER	192	7	8	150	35	-	-
		PERCENT	100	4		78	18	-	-
	ON-LINE COMMERCIAL BANK	NUMBER	192	1	10	123	67	1	-
		PERCENT	100	1		64	35	1	-
MANDI BAHAUDDIN DISTRICT	**POST OFFICE**	**NUMBER**	**397**	**134**	**5**	**252**	**11**	**-**	**-**
		PERCENT	**100**	**34**		**63**	**3**	**-**	**-**
	CONCILITORY COMMITTEE	**NUMBER**	**397**	**51**	**12**	**213**	**109**	**17**	**7**
		PERCENT	**100**	**13**		**54**	**27**	**4**	**2**
	POLICE STATION / POST/ CHOWKI	**NUMBER**	**397**	**26**	**8**	**305**	**65**	**-**	**1**
		PERCENT	**100**	**7**		**77**	**16**	**-**	*****
	ON-LINE COMMERCIAL BANK	**NUMBER**	**397**	**29**	**8**	**287**	**80**	**-**	**1**
		PERCENT	**100**	**7**		**72**	**20**	**-**	*****

TABLE 8.2 : MOUZAS REPORTING POST OFFICE, RECONCILITORY COMMITTEE, POLICE STATION AND ONLINE COMMERCIAL BANKING FACILITIES BY DISTANCE

ADMINISTRATIVE UNIT	TYPE OF FACILITY		RURAL POPULATED MOUZAS	MOUZAS WITH FACILITY	AVERAGE DISTANCE	MOUZAS BY DISTANCE (IN KM) FROM FACILITY			
						1 - 10	11 - 25	26 - 50	51 AND ABOVE
1	2		3	4	5	6	7	8	9
MALAKWAL	POST OFFICE	NUMBER	82	28	6	49	5	-	-
		PERCENT	100	34		60	6	-	-
	CONCILITORY COMMITTEE	NUMBER	82	8	11	46	24	4	-
		PERCENT	100	10		56	29	5	-
	POLICE STATION / POST/ CHOWKI	NUMBER	82	7	8	57	18	-	-
		PERCENT	100	9		70	22	-	-
	ON-LINE COMMERCIAL BANK	NUMBER	82	7	8	49	26	-	-
		PERCENT	100	9		60	32	-	-
MANDI BAHAUDDIN	POST OFFICE	NUMBER	104	52	4	49	3	-	-
		PERCENT	100	50		47	3	-	-
	CONCILITORY COMMITTEE	NUMBER	104	11	11	55	35	3	-
		PERCENT	100	11		53	34	3	-
	POLICE STATION / POST/ CHOWKI	NUMBER	104	11	8	77	16	-	-
		PERCENT	100	11		74	15	-	-
	ON-LINE COMMERCIAL BANK	NUMBER	104	13	9	61	30	-	-
		PERCENT	100	13		59	29	-	-
PHALIA	POST OFFICE	NUMBER	211	54	4	154	3	-	-
		PERCENT	100	26		73	1	-	-
	CONCILITORY COMMITTEE	NUMBER	211	32	13	112	50	10	7
		PERCENT	100	15		53	24	5	3
	POLICE STATION / POST/ CHOWKI	NUMBER	211	8	8	171	31	-	1
		PERCENT	100	4		81	15	-	*
	ON-LINE COMMERCIAL BANK	NUMBER	211	9	8	177	24	-	1
		PERCENT	100	4		84	11	-	*
NAROWAL DISTRICT	**POST OFFICE**	**NUMBER**	**1146**	**113**	**4**	**984**	**49**	**-**	**-**
		PERCENT	**100**	**10**		**86**	**4**	**-**	**-**
	CONCILITORY COMMITTEE	**NUMBER**	**1146**	**45**	**11**	**615**	**474**	**12**	**-**
		PERCENT	**100**	**4**		**54**	**41**	**1**	**-**
	POLICE STATION / POST/ CHOWKI	**NUMBER**	**1146**	**24**	**7**	**940**	**177**	**5**	**-**
		PERCENT	**100**	**2**		**82**	**15**	*****	**-**
	ON-LINE COMMERCIAL BANK	**NUMBER**	**1146**	**22**	**8**	**814**	**306**	**3**	**1**
		PERCENT	**100**	**2**		**71**	**27**	*****	*****
NAROWAL	POST OFFICE	NUMBER	336	32	5	280	24	-	-
		PERCENT	100	10		83	7	-	-
	CONCILITORY COMMITTEE	NUMBER	336	4	8	234	98	-	-
		PERCENT	100	1		70	29	-	-
	POLICE STATION / POST/ CHOWKI	NUMBER	336	5	7	279	52	-	-
		PERCENT	100	1		83	15	-	-
	ON-LINE COMMERCIAL BANK	NUMBER	336	6	7	260	70	-	-
		PERCENT	100	2		77	21	-	-
SHAKARGARH	POST OFFICE	NUMBER	511	47	4	444	20	-	-
		PERCENT	100	9		87	4	-	-
	CONCILITORY COMMITTEE	NUMBER	511	33	11	274	200	4	-
		PERCENT	100	6		54	39	1	-
	POLICE STATION / POST/ CHOWKI	NUMBER	511	13	6	445	48	5	-
		PERCENT	100	3		87	9	1	-
	ON-LINE COMMERCIAL BANK	NUMBER	511	10	10	315	182	3	1
		PERCENT	100	2		62	36	1	*
ZAFARWAL	POST OFFICE	NUMBER	299	34	4	260	5	-	-
		PERCENT	100	11		87	2	-	-
	CONCILITORY COMMITTEE	NUMBER	299	8	13	107	176	8	-
		PERCENT	100	3		36	59	3	-
	POLICE STATION / POST/ CHOWKI	NUMBER	299	6	8	216	77	-	-
		PERCENT	100	2		72	26	-	-

TABLE 8.2 : MOUZAS REPORTING POST OFFICE, RECONCILITORY COMMITTEE, POLICE STATION AND ONLINE COMMERCIAL BANKING FACILITIES BY DISTANCE

ADMINISTRATIVE UNIT	TYPE OF FACILITY		RURAL POPULATED MOUZAS	MOUZAS WITH FACILITY	AVERAGE DISTANCE	MOUZAS BY DISTANCE (IN KM) FROM FACILITY			
						1 - 10	11 - 25	26 - 50	51 AND ABOVE
1	2		3	4	5	6	7	8	9
	ON-LINE COMMERCIAL BANK	NUMBER	299	6	7	239	54	-	-
		PERCENT	100	2		80	18	-	-
SIALKOT DISTRICT	**POST OFFICE**	**NUMBER**	**1404**	**212**	**4**	**1167**	**24**	**1**	**-**
		PERCENT	**100**	**15**		**83**	**2**	*****	**-**
	CONCILITORY COMMITTEE	**NUMBER**	**1404**	**131**	**6**	**1090**	**180**	**2**	**1**
		PERCENT	**100**	**9**		**78**	**13**	*****	*****
	POLICE STATION / POST/ CHOWKI	**NUMBER**	**1404**	**44**	**6**	**1196**	**161**	**3**	**-**
		PERCENT	**100**	**3**		**85**	**11**	*****	**-**
	ON-LINE COMMERCIAL BANK	**NUMBER**	**1404**	**97**	**5**	**1192**	**110**	**5**	**-**
		PERCENT	**100**	**7**		**85**	**8**	*****	**-**
DASKA TEHSIL	POST OFFICE	NUMBER	244	55	4	184	5	-	-
		PERCENT	100	23		75	2	-	-
	CONCILITORY COMMITTEE	NUMBER	244	14	8	174	55	1	-
		PERCENT	100	6		71	23	*	-
	POLICE STATION / POST/ CHOWKI	NUMBER	244	16	6	202	26	-	-
		PERCENT	100	7		83	11	-	-
	ON-LINE COMMERCIAL BANK	NUMBER	244	22	6	201	21	-	-
		PERCENT	100	9		82	9	-	-
PASROOR TEHSIL	POST OFFICE	NUMBER	543	80	3	459	4	-	-
		PERCENT	100	15		85	1	-	-
	CONCILITORY COMMITTEE	NUMBER	543	39	6	423	79	1	1
		PERCENT	100	7		78	15	*	*
	POLICE STATION / POST/ CHOWKI	NUMBER	543	14	7	452	77	-	-
		PERCENT	100	3		83	14	-	-
	ON-LINE COMMERCIAL BANK	NUMBER	543	13	6	472	55	3	-
		PERCENT	100	2		87	10	1	-
SAMBRIAL TEHSIL	POST OFFICE	NUMBER	143	19	4	122	2	-	-
		PERCENT	100	13		85	1	-	-
	CONCILITORY COMMITTEE	NUMBER	143	4	7	118	21	-	-
		PERCENT	100	3		83	15	-	-
	POLICE STATION / POST/ CHOWKI	NUMBER	143	3	7	122	18	-	-
		PERCENT	100	2		85	13	-	-
	ON-LINE COMMERCIAL BANK	NUMBER	143	15	5	117	11	-	-
		PERCENT	100	10		82	8	-	-
SIALKOT TEHSIL	POST OFFICE	NUMBER	474	58	4	402	13	1	-
		PERCENT	100	12		85	3	*	-
	CONCILITORY COMMITTEE	NUMBER	474	74	5	375	25	-	-
		PERCENT	100	16		79	5	-	-
	POLICE STATION / POST/ CHOWKI	NUMBER	474	11	6	420	40	3	-
		PERCENT	100	2		89	8	1	-
	ON-LINE COMMERCIAL BANK	NUMBER	474	47	5	402	23	2	-
		PERCENT	100	10		85	5	*	-
LAHORE DIVISION	**POST OFFICE**	**NUMBER**	**1566**	**242**	**7**	**1079**	**240**	**4**	**1**
		PERCENT	**100**	**15**		**69**	**15**	**0**	**0**
	CONCILITORY COMMITTEE	**NUMBER**	**1566**	**307**	**13**	**912**	**328**	**18**	**1**
		PERCENT	**100**	**20**		**58**	**21**	**1**	**0**
	POLICE STATION / POST/ CHOWKI	**NUMBER**	**1566**	**113**	**9**	**1181**	**270**	**1**	**1**
		PERCENT	**100**	**7**		**75**	**17**	**0**	**0**
	ON-LINE COMMERCIAL BANK	**NUMBER**	**1566**	**73**	**11**	**1025**	**450**	**15**	**3**
		PERCENT	**100**	**5**		**65**	**29**	**1**	**0**
KASUR DISTRICT	**POST OFFICE**	**NUMBER**	**601**	**60**	**7**	**455**	**85**	**1**	**-**
		PERCENT	**100**	**10**		**76**	**14**	*****	**-**
	CONCILITORY COMMITTEE	**NUMBER**	**601**	**207**	**7**	**331**	**61**	**2**	**-**
		PERCENT	**100**	**34**		**55**	**10**	*****	**-**

TABLE 8.2 : MOUZAS REPORTING POST OFFICE, RECONCILITORY COMMITTEE, POLICE STATION AND ONLINE COMMERCIAL BANKING FACILITIES BY DISTANCE

ADMINISTRATIVE UNIT	TYPE OF FACILITY		RURAL POPULATED MOUZAS	MOUZAS WITH FACILITY	AVERAGE DISTANCE	MOUZAS BY DISTANCE (IN KM) FROM FACILITY			
						1 - 10	11 - 25	26 - 50	51 AND ABOVE
1	2		3	4	5	6	7	8	9
	POLICE STATION / POST/ CHOWKI	**NUMBER**	**601**	**46**	**7**	**477**	**78**	**-**	**-**
		PERCENT	**100**	**8**		**79**	**13**	**-**	**-**
	ON-LINE COMMERCIAL BANK	**NUMBER**	**601**	**25**	**10**	**410**	**160**	**3**	**3**
		PERCENT	**100**	**4**		**68**	**27**	*****	*****
CHUNIAN	POST OFFICE	NUMBER	178	17	8	130	30	1	-
		PERCENT	100	10		73	17	1	-
	CONCILITORY COMMITTEE	NUMBER	178	39	8	109	29	1	-
		PERCENT	100	22		61	16	1	-
	POLICE STATION / POST/ CHOWKI	NUMBER	178	12	8	131	35	-	-
		PERCENT	100	7		74	20	-	-
	ON-LINE COMMERCIAL BANK	NUMBER	178	9	9	129	38	1	1
		PERCENT	100	5		72	21	1	1
KASUR	POST OFFICE	NUMBER	223	18	7	177	28	-	-
		PERCENT	100	8		79	13	-	-
	CONCILITORY COMMITTEE	NUMBER	223	43	7	153	26	1	-
		PERCENT	100	19		69	12	*	-
	POLICE STATION / POST/ CHOWKI	NUMBER	223	16	7	179	28	-	-
		PERCENT	100	7		80	13	-	-
	ON-LINE COMMERCIAL BANK	NUMBER	223	8	11	138	73	2	2
		PERCENT	100	4		62	33	1	1
KOT RADHA KISHON	POST OFFICE	NUMBER	69	11	6	50	8	-	-
		PERCENT	100	16		72	12	-	-
	CONCILITORY COMMITTEE	NUMBER	69	12	5	52	5	-	-
		PERCENT	100	17		75	7	-	-
	POLICE STATION / POST/ CHOWKI	NUMBER	69	7	7	54	8	-	-
		PERCENT	100	10		78	12	-	-
	ON-LINE COMMERCIAL BANK	NUMBER	69	3	11	37	29	-	-
		PERCENT	100	4		54	42	-	-
PATTOKI	POST OFFICE	NUMBER	131	14	6	98	19	-	-
		PERCENT	100	11		75	15	-	-
	CONCILITORY COMMITTEE	NUMBER	131	113	6	17	1	-	-
		PERCENT	100	86		13	1	-	-
	POLICE STATION / POST/ CHOWKI	NUMBER	131	11	6	113	7	-	-
		PERCENT	100	8		86	5	-	-
	ON-LINE COMMERCIAL BANK	NUMBER	131	5	7	106	20	-	-
		PERCENT	100	4		81	15	-	-
NANKANA SAHIB DISTRICT	**POST OFFICE**	**NUMBER**	**385**	**69**	**7**	**263**	**50**	**3**	**-**
		PERCENT	**100**	**18**		**68**	**13**	**1**	**-**
	CONCILITORY COMMITTEE	**NUMBER**	**385**	**31**	**8**	**278**	**67**	**8**	**1**
		PERCENT	**100**	**8**		**72**	**17**	**2**	*****
	POLICE STATION / POST/ CHOWKI	**NUMBER**	**385**	**20**	**8**	**292**	**72**	**1**	**-**
		PERCENT	**100**	**5**		**76**	**19**	*****	**-**
	ON-LINE COMMERCIAL BANK	**NUMBER**	**385**	**11**	**9**	**274**	**95**	**5**	**-**
		PERCENT	**100**	**3**		**71**	**25**	**1**	**-**
NANKANA SAHIB	POST OFFICE	NUMBER	313	42	7	222	46	3	-
		PERCENT	100	13		71	15	1	-
	CONCILITORY COMMITTEE	NUMBER	313	22	9	221	61	8	1
		PERCENT	100	7		71	19	3	*
	POLICE STATION / POST/ CHOWKI	NUMBER	313	14	8	233	65	1	-
		PERCENT	100	4		74	21	*	-
	ON-LINE COMMERCIAL BANK	NUMBER	313	9	9	210	89	5	-
		PERCENT	100	3		67	28	2	-
SANGLA HILL	POST OFFICE	NUMBER	39	18	6	20	1	-	-
		PERCENT	100	46		51	3	-	-

TABLE 8.2 : MOUZAS REPORTING POST OFFICE, RECONCILITORY COMMITTEE, POLICE STATION AND ONLINE COMMERCIAL BANKING FACILITIES BY DISTANCE

ADMINISTRATIVE UNIT	TYPE OF FACILITY		RURAL POPULATED MOUZAS	MOUZAS WITH FACILITY	AVERAGE DISTANCE	MOUZAS BY DISTANCE (IN KM) FROM FACILITY			
						1 - 10	11 - 25	26 - 50	51 AND ABOVE
1	2		3	4	5	6	7	8	9
	CONCILITORY COMMITTEE	NUMBER	39	5	6	31	3	-	-
		PERCENT	100	13		79	8	-	-
	POLICE STATION / POST/ CHOWKI	NUMBER	39	5	7	31	3	-	-
		PERCENT	100	13		79	8	-	-
	ON-LINE COMMERCIAL BANK	NUMBER	39	2	7	33	4	-	-
		PERCENT	100	5		85	10	-	-
SHAH KOT	POST OFFICE	NUMBER	33	9	6	21	3	-	-
		PERCENT	100	27		64	9	-	-
	CONCILITORY COMMITTEE	NUMBER	33	4	8	26	3	-	-
		PERCENT	100	12		79	9	-	-
	POLICE STATION / POST/ CHOWKI	NUMBER	33	1	7	28	4	-	-
		PERCENT	100	3		85	12	-	-
	ON-LINE COMMERCIAL BANK	NUMBER	33	-	7	31	2	-	-
		PERCENT	100	-		94	6	-	-
SHEIKHUPURA DISTRICT	**POST OFFICE**	**NUMBER**	**580**	**113**	**8**	**361**	**105**	**-**	**1**
		PERCENT	**100**	**19**		**62**	**18**	**-**	*****
	CONCILITORY COMMITTEE	**NUMBER**	**580**	**69**	**11**	**303**	**200**	**8**	**-**
		PERCENT	**100**	**12**		**52**	**34**	**1**	**-**
	POLICE STATION / POST/ CHOWKI	**NUMBER**	**580**	**47**	**8**	**412**	**120**	**-**	**1**
		PERCENT	**100**	**8**		**71**	**21**	**-**	*****
	ON-LINE COMMERCIAL BANK	**NUMBER**	**580**	**37**	**10**	**341**	**195**	**7**	**-**
		PERCENT	**100**	**6**		**59**	**34**	**1**	**-**
FEROZE WALA	POST OFFICE	NUMBER	83	9	10	47	26	-	1
		PERCENT	100	11		57	31	-	1
	CONCILITORY COMMITTEE	NUMBER	83	16	12	37	29	1	-
		PERCENT	100	19		45	35	1	-
	POLICE STATION / POST/ CHOWKI	NUMBER	83	8	8	59	16	-	-
		PERCENT	100	10		71	19	-	-
	ON-LINE COMMERCIAL BANK	NUMBER	83	7	10	47	29	-	-
		PERCENT	100	8		57	35	-	-
MURIDKE	POST OFFICE	NUMBER	181	27	7	127	27	-	-
		PERCENT	100	15		70	15	-	-
	CONCILITORY COMMITTEE	NUMBER	181	9	10	102	69	1	-
		PERCENT	100	5		56	38	1	-
	POLICE STATION / POST/ CHOWKI	NUMBER	181	8	8	127	45	-	1
		PERCENT	100	4		70	25	-	1
	ON-LINE COMMERCIAL BANK	NUMBER	181	8	9	109	64	-	-
		PERCENT	100	4		60	35	-	-
SAFDARABAD	POST OFFICE	NUMBER	50	27	5	22	1	-	-
		PERCENT	100	54		44	2	-	-
	CONCILITORY COMMITTEE	NUMBER	50	2	9	33	15	-	-
		PERCENT	100	4		66	30	-	-
	POLICE STATION / POST/ CHOWKI	NUMBER	50	3	7	42	5	-	-
		PERCENT	100	6		84	10	-	-
	ON-LINE COMMERCIAL BANK	NUMBER	50	1	8	40	9	-	-
		PERCENT	100	2		80	18	-	-
SHARAK PUR	POST OFFICE	NUMBER	110	5	8	81	24	-	-
		PERCENT	100	5		74	22	-	-
	CONCILITORY COMMITTEE	NUMBER	110	6	10	67	37	-	-
		PERCENT	100	5		61	34	-	-
	POLICE STATION / POST/ CHOWKI	NUMBER	110	5	7	85	20	-	-
		PERCENT	100	5		77	18	-	-
	ON-LINE COMMERCIAL BANK	NUMBER	110	1	10	68	41	-	-
		PERCENT	100	1		62	37	-	-

TABLE 8.2 : MOUZAS REPORTING POST OFFICE, RECONCILITORY COMMITTEE, POLICE STATION AND ONLINE COMMERCIAL BANKING FACILITIES BY DISTANCE

ADMINISTRATIVE UNIT	TYPE OF FACILITY		RURAL POPULATED MOUZAS	MOUZAS WITH FACILITY	AVERAGE DISTANCE	MOUZAS BY DISTANCE (IN KM) FROM FACILITY			
						1 - 10	11 - 25	26 - 50	51 AND ABOVE
1	2		3	4	5	6	7	8	9
SHEIKHUPRA	POST OFFICE	NUMBER	156	45	8	84	27	-	-
		PERCENT	100	29		54	17	-	-
	CONCILITORY COMMITTEE	NUMBER	156	36	12	64	50	6	-
		PERCENT	100	23		41	32	4	-
	POLICE STATION / POST/ CHOWKI	NUMBER	156	23	8	99	34	-	-
		PERCENT	100	15		63	22	-	-
	ON-LINE COMMERCIAL BANK	NUMBER	156	20	11	77	52	7	-
		PERCENT	100	13		49	33	4	-
MULTAN DIVISION	**POST OFFICE**	**NUMBER**	**2344**	**353**	**7**	**1578**	**401**	**12**	**-**
		PERCENT	**100**	**15**		**67**	**17**	**1**	**0**
	CONCILITORY COMMITTEE	**NUMBER**	**2344**	**274**	**13**	**1241**	**696**	**132**	**1**
		PERCENT	**100**	**12**		**53**	**30**	**6**	**0**
	POLICE STATION / POST/ CHOWKI	**NUMBER**	**2344**	**119**	**9**	**1482**	**700**	**40**	**3**
		PERCENT	**100**	**5**		**63**	**30**	**2**	**0**
	ON-LINE COMMERCIAL BANK	**NUMBER**	**2344**	**117**	**11**	**1375**	**785**	**62**	**5**
		PERCENT	**100**	**5**		**59**	**33**	**3**	**0**
KHANEWAL DISTRICT	**POST OFFICE**	**NUMBER**	**655**	**131**	**7**	**428**	**91**	**5**	**-**
		PERCENT	**100**	**20**		**65**	**14**	**1**	**-**
	CONCILITORY COMMITTEE	**NUMBER**	**655**	**80**	**13**	**301**	**213**	**61**	**-**
		PERCENT	**100**	**12**		**46**	**33**	**9**	**-**
	POLICE STATION / POST/ CHOWKI	**NUMBER**	**655**	**41**	**11**	**401**	**199**	**11**	**3**
		PERCENT	**100**	**6**		**61**	**30**	**2**	*****
	ON-LINE COMMERCIAL BANK	**NUMBER**	**655**	**30**	**11**	**365**	**230**	**28**	**2**
		PERCENT	**100**	**5**		**56**	**35**	**4**	*****
JAHANIAN	POST OFFICE	NUMBER	86	22	6	52	11	1	-
		PERCENT	100	26		60	13	1	-
	CONCILITORY COMMITTEE	NUMBER	86	8	11	42	34	2	-
		PERCENT	100	9		49	40	2	-
	POLICE STATION / POST/ CHOWKI	NUMBER	86	5	10	47	33	1	-
		PERCENT	100	6		55	38	1	-
	ON-LINE COMMERCIAL BANK	NUMBER	86	4	11	40	40	2	-
		PERCENT	100	5		47	47	2	-
KABIRWALA	POST OFFICE	NUMBER	255	34	9	161	59	1	-
		PERCENT	100	13		63	23	*	-
	CONCILITORY COMMITTEE	NUMBER	255	31	15	100	100	24	-
		PERCENT	100	12		39	39	9	-
	POLICE STATION / POST/ CHOWKI	NUMBER	255	18	11	148	85	3	1
		PERCENT	100	7		58	33	1	*
	ON-LINE COMMERCIAL BANK	NUMBER	255	14	13	121	108	10	2
		PERCENT	100	5		47	42	4	1
KHANEWAL	POST OFFICE	NUMBER	146	24	7	101	18	3	-
		PERCENT	100	16		69	12	2	-
	CONCILITORY COMMITTEE	NUMBER	146	18	19	43	51	34	-
		PERCENT	100	12		29	35	23	-
	POLICE STATION / POST/ CHOWKI	NUMBER	146	13	12	79	48	5	1
		PERCENT	100	9		54	33	3	1
	ON-LINE COMMERCIAL BANK	NUMBER	146	9	10	96	36	5	-
		PERCENT	100	6		66	25	3	-
MIAN CHANNU	POST OFFICE	NUMBER	168	51	5	114	3	-	-
		PERCENT	100	30		68	2	-	-
	CONCILITORY COMMITTEE	NUMBER	168	23	8	116	28	1	-
		PERCENT	100	14		69	17	1	-
	POLICE STATION / POST/ CHOWKI	NUMBER	168	5	10	127	33	2	1
		PERCENT	100	3		76	20	1	1

TABLE 8.2 : MOUZAS REPORTING POST OFFICE, RECONCILITORY COMMITTEE, POLICE STATION AND ONLINE COMMERCIAL BANKING FACILITIES BY DISTANCE

ADMINISTRATIVE UNIT	TYPE OF FACILITY		RURAL POPULATED MOUZAS	MOUZAS WITH FACILITY	AVERAGE DISTANCE	MOUZAS BY DISTANCE (IN KM) FROM FACILITY			
						1 - 10	11 - 25	26 - 50	51 AND ABOVE
1	2		3	4	5	6	7	8	9
	ON-LINE COMMERCIAL BANK	NUMBER	168	3	11	108	46	11	-
		PERCENT	100	2		64	27	7	-
LODHRAN DISTRICT	**POST OFFICE**	**NUMBER**	**425**	**48**	**8**	**272**	**102**	**3**	**-**
		PERCENT	**100**	**11**		**64**	**24**	**1**	**-**
	CONCILITORY COMMITTEE	**NUMBER**	**425**	**22**	**14**	**176**	**196**	**30**	**1**
		PERCENT	**100**	**5**		**41**	**46**	**7**	*****
	POLICE STATION / POST/ CHOWKI	**NUMBER**	**425**	**21**	**12**	**205**	**193**	**6**	**-**
		PERCENT	**100**	**5**		**48**	**45**	**1**	**-**
	ON-LINE COMMERCIAL BANK	**NUMBER**	**425**	**17**	**12**	**211**	**190**	**5**	**2**
		PERCENT	**100**	**4**		**50**	**45**	**1**	*****
DUNYAPUR	POST OFFICE	NUMBER	183	22	7	126	35	-	-
		PERCENT	100	12		69	19	-	-
	CONCILITORY COMMITTEE	NUMBER	183	6	12	92	81	3	1
		PERCENT	100	3		50	44	2	1
	POLICE STATION / POST/ CHOWKI	NUMBER	183	7	12	87	83	6	-
		PERCENT	100	4		48	45	3	-
	ON-LINE COMMERCIAL BANK	NUMBER	183	7	11	104	70	1	1
		PERCENT	100	4		57	38	1	1
KAHROR PACCA	POST OFFICE	NUMBER	101	6	11	51	42	2	-
		PERCENT	100	6		50	42	2	-
	CONCILITORY COMMITTEE	NUMBER	101	3	18	30	51	17	-
		PERCENT	100	3		30	50	17	-
	POLICE STATION / POST/ CHOWKI	NUMBER	101	4	11	50	47	-	-
		PERCENT	100	4		50	47	-	-
	ON-LINE COMMERCIAL BANK	NUMBER	101	3	14	37	58	3	-
		PERCENT	100	3		37	57	3	-
LODHRAN	POST OFFICE	NUMBER	141	20	8	95	25	1	-
		PERCENT	100	14		67	18	1	-
	CONCILITORY COMMITTEE	NUMBER	141	13	14	54	64	10	-
		PERCENT	100	9		38	45	7	-
	POLICE STATION / POST/ CHOWKI	NUMBER	141	10	12	68	63	-	-
		PERCENT	100	7		48	45	-	-
	ON-LINE COMMERCIAL BANK	NUMBER	141	7	12	70	62	1	1
		PERCENT	100	5		50	44	1	1
MULTAN DISTRICT	**POST OFFICE**	**NUMBER**	**505**	**89**	**6**	**368**	**47**	**1**	**-**
		PERCENT	**100**	**18**		**73**	**9**	*****	**-**
	CONCILITORY COMMITTEE	**NUMBER**	**505**	**98**	**9**	**302**	**101**	**4**	**-**
		PERCENT	**100**	**19**		**60**	**20**	**1**	**-**
	POLICE STATION / POST/ CHOWKI	**NUMBER**	**505**	**25**	**10**	**315**	**152**	**13**	**-**
		PERCENT	**100**	**5**		**62**	**30**	**3**	**-**
	ON-LINE COMMERCIAL BANK	**NUMBER**	**505**	**43**	**10**	**313**	**135**	**14**	**-**
		PERCENT	**100**	**9**		**62**	**27**	**3**	**-**
JALALPUR PIRWALA	POST OFFICE	NUMBER	109	14	7	78	17	-	-
		PERCENT	100	13		72	16	-	-
	CONCILITORY COMMITTEE	NUMBER	109	18	10	61	30	-	-
		PERCENT	100	17		56	28	-	-
	POLICE STATION / POST/ CHOWKI	NUMBER	109	1	13	48	56	4	-
		PERCENT	100	1		44	51	4	-
	ON-LINE COMMERCIAL BANK	NUMBER	109	1	14	41	64	3	-
		PERCENT	100	1		38	59	3	-
MULTAN CITY	POST OFFICE	NUMBER	33	7	5	24	2	-	-
		PERCENT	100	21		73	6	-	-
	CONCILITORY COMMITTEE	NUMBER	33	6	6	25	2	-	-
		PERCENT	100	18		76	6	-	-

TABLE 8.2 : MOUZAS REPORTING POST OFFICE, RECONCILITORY COMMITTEE, POLICE STATION AND ONLINE COMMERCIAL BANKING FACILITIES BY DISTANCE

ADMINISTRATIVE UNIT	TYPE OF FACILITY		RURAL POPULATED MOUZAS	MOUZAS WITH FACILITY	AVERAGE DISTANCE	MOUZAS BY DISTANCE (IN KM) FROM FACILITY			
						1 - 10	11 - 25	26 - 50	51 AND ABOVE
1	2		3	4	5	6	7	8	9
	POLICE STATION / POST/ CHOWKI	NUMBER	33	5	5	26	2	-	-
		PERCENT	100	15		79	6	-	-
	ON-LINE COMMERCIAL BANK	NUMBER	33	12	4	21	-	-	-
		PERCENT	100	36		64	-	-	-
MULTAN SADDAR	POST OFFICE	NUMBER	278	49	6	213	16	-	-
		PERCENT	100	18		77	6	-	-
	CONCILITORY COMMITTEE	NUMBER	278	62	7	188	28	-	-
		PERCENT	100	22		68	10	-	-
	POLICE STATION / POST/ CHOWKI	NUMBER	278	15	9	204	57	2	-
		PERCENT	100	5		73	21	1	-
	ON-LINE COMMERCIAL BANK	NUMBER	278	21	8	207	40	10	-
		PERCENT	100	8		74	14	4	-
SHUJABAD	POST OFFICE	NUMBER	85	19	7	53	12	1	-
		PERCENT	100	22		62	14	1	-
	CONCILITORY COMMITTEE	NUMBER	85	12	13	28	41	4	-
		PERCENT	100	14		33	48	5	-
	POLICE STATION / POST/ CHOWKI	NUMBER	85	4	12	37	37	7	-
		PERCENT	100	5		44	44	8	-
	ON-LINE COMMERCIAL BANK	NUMBER	85	9	10	44	31	1	-
		PERCENT	100	11		52	36	1	-
VEHARI DISTRICT	**POST OFFICE**	**NUMBER**	**759**	**85**	**8**	**510**	**161**	**3**	**-**
		PERCENT	**100**	**11**		**67**	**21**	*****	**-**
	CONCILITORY COMMITTEE	**NUMBER**	**759**	**74**	**10**	**462**	**186**	**37**	**-**
		PERCENT	**100**	**10**		**61**	**25**	**5**	**-**
	POLICE STATION / POST/ CHOWKI	**NUMBER**	**759**	**32**	**8**	**561**	**156**	**10**	**-**
		PERCENT	**100**	**4**		**74**	**21**	**1**	**-**
	ON-LINE COMMERCIAL BANK	**NUMBER**	**759**	**27**	**10**	**486**	**230**	**15**	**1**
		PERCENT	**100**	**4**		**64**	**30**	**2**	*****
BUREWALA	POST OFFICE	NUMBER	226	36	9	128	60	2	-
		PERCENT	100	16		57	27	1	-
	CONCILITORY COMMITTEE	NUMBER	226	38	12	116	49	23	-
		PERCENT	100	17		51	22	10	-
	POLICE STATION / POST/ CHOWKI	NUMBER	226	11	8	180	33	2	-
		PERCENT	100	5		80	15	1	-
	ON-LINE COMMERCIAL BANK	NUMBER	226	7	11	126	90	2	1
		PERCENT	100	3		56	40	1	*
MAILSI	POST OFFICE	NUMBER	301	19	7	250	31	1	-
		PERCENT	100	6		83	10	*	-
	CONCILITORY COMMITTEE	NUMBER	301	18	9	212	61	10	-
		PERCENT	100	6		70	20	3	-
	POLICE STATION / POST/ CHOWKI	NUMBER	301	9	8	229	55	8	-
		PERCENT	100	3		76	18	3	-
	ON-LINE COMMERCIAL BANK	NUMBER	301	13	9	211	68	9	-
		PERCENT	100	4		70	23	3	-
VEHARI	POST OFFICE	NUMBER	232	30	9	132	70	-	-
		PERCENT	100	13		57	30	-	-
	CONCILITORY COMMITTEE	NUMBER	232	18	10	134	76	4	-
		PERCENT	100	8		58	33	2	-
	POLICE STATION / POST/ CHOWKI	NUMBER	232	12	9	152	68	-	-
		PERCENT	100	5		66	29	-	-
	ON-LINE COMMERCIAL BANK	NUMBER	232	7	9	149	72	4	-
		PERCENT	100	3		64	31	2	-
RAWALPINDI DIVISION	**POST OFFICE**	**NUMBER**	**2306**	**693**	**7**	**1408**	**185**	**20**	**-**
		PERCENT	**100**	**30**		**61**	**8**	**1**	**0**

TABLE 8.2 : MOUZAS REPORTING POST OFFICE, RECONCILITORY COMMITTEE, POLICE STATION AND ONLINE COMMERCIAL BANKING FACILITIES BY DISTANCE

ADMINISTRATIVE UNIT	TYPE OF FACILITY		RURAL POPULATED MOUZAS	MOUZAS WITH FACILITY	AVERAGE DISTANCE	MOUZAS BY DISTANCE (IN KM) FROM FACILITY			
						1 - 10	11 - 25	26 - 50	51 AND ABOVE
1	2		3	4	5	6	7	8	9
	CONCILITORY COMMITTEE	**NUMBER**	**2306**	**381**	**13**	**1300**	**501**	**113**	**11**
		PERCENT	**100**	**17**		**56**	**22**	**5**	**0**
	POLICE STATION / POST/ CHOWKI	**NUMBER**	**2306**	**133**	**9**	**1295**	**791**	**85**	**2**
		PERCENT	**100**	**6**		**56**	**34**	**4**	**0**
	ON-LINE COMMERCIAL BANK	**NUMBER**	**2306**	**208**	**11**	**1418**	**564**	**113**	**3**
		PERCENT	**100**	**9**		**61**	**24**	**5**	**0**
ATTOCK DISTRICT	**POST OFFICE**	**NUMBER**	**405**	**121**	**9**	**199**	**74**	**11**	**-**
		PERCENT	**100**	**30**		**49**	**18**	**3**	**-**
	CONCILITORY COMMITTEE	**NUMBER**	**405**	**63**	**12**	**182**	**139**	**21**	**-**
		PERCENT	**100**	**16**		**45**	**34**	**5**	**-**
	POLICE STATION / POST/ CHOWKI	**NUMBER**	**405**	**43**	**11**	**213**	**139**	**10**	**-**
		PERCENT	**100**	**11**		**53**	**34**	**2**	**-**
	ON-LINE COMMERCIAL BANK	**NUMBER**	**405**	**39**	**13**	**186**	**146**	**34**	**-**
		PERCENT	**100**	**10**		**46**	**36**	**8**	**-**
ATTOCK	POST OFFICE	NUMBER	41	10	11	16	14	1	-
		PERCENT	100	24		39	34	2	-
	CONCILITORY COMMITTEE	NUMBER	41	10	14	9	21	1	-
		PERCENT	100	24		22	51	2	-
	POLICE STATION / POST/ CHOWKI	NUMBER	41	7	10	20	14	-	-
		PERCENT	100	17		49	34	-	-
	ON-LINE COMMERCIAL BANK	NUMBER	41	1	13	15	23	2	-
		PERCENT	100	2		37	56	5	-
FATEH JANG	POST OFFICE	NUMBER	108	22	8	58	26	2	-
		PERCENT	100	20		54	24	2	-
	CONCILITORY COMMITTEE	NUMBER	108	9	13	42	50	7	-
		PERCENT	100	8		39	46	6	-
	POLICE STATION / POST/ CHOWKI	NUMBER	108	10	11	50	44	4	-
		PERCENT	100	9		46	41	4	-
	ON-LINE COMMERCIAL BANK	NUMBER	108	6	16	36	52	14	-
		PERCENT	100	6		33	48	13	-
HASAN ABDAL	POST OFFICE	NUMBER	44	12	5	29	3	-	-
		PERCENT	100	27		66	7	-	-
	CONCILITORY COMMITTEE	NUMBER	44	4	11	20	18	2	-
		PERCENT	100	9		45	41	5	-
	POLICE STATION / POST/ CHOWKI	NUMBER	44	2	8	34	8	-	-
		PERCENT	100	5		77	18	-	-
	ON-LINE COMMERCIAL BANK	NUMBER	44	1	7	35	8	-	-
		PERCENT	100	2		80	18	-	-
HAZRO	POST OFFICE	NUMBER	74	27	4	44	3	-	-
		PERCENT	100	36		59	4	-	-
	CONCILITORY COMMITTEE	NUMBER	74	14	5	55	5	-	-
		PERCENT	100	19		74	7	-	-
	POLICE STATION / POST/ CHOWKI	NUMBER	74	10	4	63	1	-	-
		PERCENT	100	14		85	1	-	-
	ON-LINE COMMERCIAL BANK	NUMBER	74	17	4	53	4	-	-
		PERCENT	100	23		72	5	-	-
JAND	POST OFFICE	NUMBER	65	33	7	29	3	-	-
		PERCENT	100	51		45	5	-	-
	CONCILITORY COMMITTEE	NUMBER	65	18	10	33	13	1	-
		PERCENT	100	28		51	20	2	-
	POLICE STATION / POST/ CHOWKI	NUMBER	65	11	14	24	29	1	-
		PERCENT	100	17		37	45	2	-
	ON-LINE COMMERCIAL BANK	NUMBER	65	11	13	28	21	5	-
		PERCENT	100	17		43	32	8	-

TABLE 8.2 : MOUZAS REPORTING POST OFFICE, RECONCILITORY COMMITTEE, POLICE STATION AND ONLINE COMMERCIAL BANKING FACILITIES BY DISTANCE

ADMINISTRATIVE UNIT	TYPE OF FACILITY		RURAL POPULATED MOUZAS	MOUZAS WITH FACILITY	AVERAGE DISTANCE	MOUZAS BY DISTANCE (IN KM) FROM FACILITY			
						1 - 10	11 - 25	26 - 50	51 AND ABOVE
1	2		3	4	5	6	7	8	9
PINDI GHEB	POST OFFICE	NUMBER	73	17	15	23	25	8	-
		PERCENT	100	23		32	34	11	-
	CONCILITORY COMMITTEE	NUMBER	73	8	16	23	32	10	-
		PERCENT	100	11		32	44	14	-
	POLICE STATION / POST/ CHOWKI	NUMBER	73	3	15	22	43	5	-
		PERCENT	100	4		30	59	7	-
	ON-LINE COMMERCIAL BANK	NUMBER	73	3	17	19	38	13	-
		PERCENT	100	4		26	52	18	-
CHAKWAL DISTRICT	**POST OFFICE**	**NUMBER**	**398**	**159**	**6**	**216**	**21**	**2**	**-**
		PERCENT	**100**	**40**		**54**	**5**	**1**	**-**
	CONCILITORY COMMITTEE	**NUMBER**	**398**	**57**	**13**	**200**	**91**	**45**	**5**
		PERCENT	**100**	**14**		**50**	**23**	**11**	**1**
	POLICE STATION / POST/ CHOWKI	**NUMBER**	**398**	**27**	**12**	**208**	**142**	**19**	**2**
		PERCENT	**100**	**7**		**52**	**36**	**5**	**1**
	ON-LINE COMMERCIAL BANK	**NUMBER**	**398**	**50**	**10**	**237**	**87**	**23**	**1**
		PERCENT	**100**	**13**		**60**	**22**	**6**	*****
CHAKWAL	POST OFFICE	NUMBER	225	83	5	137	5	-	-
		PERCENT	100	37		61	2	-	-
	CONCILITORY COMMITTEE	NUMBER	225	29	11	122	55	16	3
		PERCENT	100	13		54	24	7	1
	POLICE STATION / POST/ CHOWKI	NUMBER	225	15	11	125	80	5	-
		PERCENT	100	7		56	36	2	-
	ON-LINE COMMERCIAL BANK	NUMBER	225	30	10	137	47	11	-
		PERCENT	100	13		61	21	5	-
CHOA SAIDAN SHAH	POST OFFICE	NUMBER	42	14	5	27	1	-	-
		PERCENT	100	33		64	2	-	-
	CONCILITORY COMMITTEE	NUMBER	42	2	16	28	3	8	1
		PERCENT	100	5		67	7	19	2
	POLICE STATION / POST/ CHOWKI	NUMBER	42	3	9	27	11	1	-
		PERCENT	100	7		64	26	2	-
	ON-LINE COMMERCIAL BANK	NUMBER	42	3	8	30	8	1	-
		PERCENT	100	7		71	19	2	-
KALLAR KAHAR	POST OFFICE	NUMBER	49	16	7	28	4	1	-
		PERCENT	100	33		57	8	2	-
	CONCILITORY COMMITTEE	NUMBER	49	5	21	14	14	16	-
		PERCENT	100	10		29	29	33	-
	POLICE STATION / POST/ CHOWKI	NUMBER	49	3	11	28	17	1	-
		PERCENT	100	6		57	35	2	-
	ON-LINE COMMERCIAL BANK	NUMBER	49	6	11	28	13	2	-
		PERCENT	100	12		57	27	4	-
LAWA	POST OFFICE	NUMBER	17	13	4	4	-	-	-
		PERCENT	100	76		24	-	-	-
	CONCILITORY COMMITTEE	NUMBER	17	7	10	9	-	1	-
		PERCENT	100	41		53	-	6	-
	POLICE STATION / POST/ CHOWKI	NUMBER	17	2	21	4	7	4	-
		PERCENT	100	12		24	41	24	-
	ON-LINE COMMERCIAL BANK	NUMBER	17	3	14	9	3	2	-
		PERCENT	100	18		53	18	12	-
TALA GANG	POST OFFICE	NUMBER	65	33	11	20	11	1	-
		PERCENT	100	51		31	17	2	-
	CONCILITORY COMMITTEE	NUMBER	65	14	14	27	19	4	1
		PERCENT	100	22		42	29	6	2
	POLICE STATION / POST/ CHOWKI	NUMBER	65	4	17	24	27	8	2
		PERCENT	100	6		37	42	12	3

TABLE 8.2 : MOUZAS REPORTING POST OFFICE, RECONCILITORY COMMITTEE, POLICE STATION AND ONLINE COMMERCIAL BANKING FACILITIES BY DISTANCE

ADMINISTRATIVE UNIT	TYPE OF FACILITY		RURAL POPULATED MOUZAS	MOUZAS WITH FACILITY	AVERAGE DISTANCE	MOUZAS BY DISTANCE (IN KM) FROM FACILITY			
						1 - 10	11 - 25	26 - 50	51 AND ABOVE
1	2		3	4	5	6	7	8	9
	ON-LINE COMMERCIAL BANK	NUMBER	65	8	14	33	16	7	1
		PERCENT	100	12		51	25	11	2
JHELUM DISTRICT	**POST OFFICE**	**NUMBER**	**526**	**146**	**5**	**350**	**27**	**3**	**-**
		PERCENT	**100**	**28**		**67**	**5**	**1**	**-**
	CONCILITORY COMMITTEE	**NUMBER**	**526**	**59**	**9**	**342**	**106**	**14**	**5**
		PERCENT	**100**	**11**		**65**	**20**	**3**	**1**
	POLICE STATION / POST/ CHOWKI	**NUMBER**	**526**	**18**	**10**	**320**	**179**	**9**	**-**
		PERCENT	**100**	**3**		**61**	**34**	**2**	**-**
	ON-LINE COMMERCIAL BANK	**NUMBER**	**526**	**38**	**9**	**347**	**115**	**24**	**2**
		PERCENT	**100**	**7**		**66**	**22**	**5**	*****
DINA	POST OFFICE	NUMBER	122	26	4	88	8	-	-
		PERCENT	100	21		72	7	-	-
	CONCILITORY COMMITTEE	NUMBER	122	8	7	90	23	-	1
		PERCENT	100	7		74	19	-	1
	POLICE STATION / POST/ CHOWKI	NUMBER	122	3	9	88	31	-	-
		PERCENT	100	2		72	25	-	-
	ON-LINE COMMERCIAL BANK	NUMBER	122	9	7	88	25	-	-
		PERCENT	100	7		72	20	-	-
JHELUM	POST OFFICE	NUMBER	140	27	4	104	7	2	-
		PERCENT	100	19		74	5	1	-
	CONCILITORY COMMITTEE	NUMBER	140	25	9	88	21	5	1
		PERCENT	100	18		63	15	4	1
	POLICE STATION / POST/ CHOWKI	NUMBER	140	5	9	91	41	3	-
		PERCENT	100	4		65	29	2	-
	ON-LINE COMMERCIAL BANK	NUMBER	140	13	7	109	12	5	1
		PERCENT	100	9		78	9	4	1
PIND DADAN KHAN	POST OFFICE	NUMBER	118	38	5	72	8	-	-
		PERCENT	100	32		61	7	-	-
	CONCILITORY COMMITTEE	NUMBER	118	11	6	96	11	-	-
		PERCENT	100	9		81	9	-	-
	POLICE STATION / POST/ CHOWKI	NUMBER	118	6	9	78	34	-	-
		PERCENT	100	5		66	29	-	-
	ON-LINE COMMERCIAL BANK	NUMBER	118	9	10	80	19	10	-
		PERCENT	100	8		68	16	8	-
SOHAWA	POST OFFICE	NUMBER	146	55	5	86	4	1	-
		PERCENT	100	38		59	3	1	-
	CONCILITORY COMMITTEE	NUMBER	146	15	14	68	51	9	3
		PERCENT	100	10		47	35	6	2
	POLICE STATION / POST/ CHOWKI	NUMBER	146	4	13	63	73	6	-
		PERCENT	100	3		43	50	4	-
	ON-LINE COMMERCIAL BANK	NUMBER	146	7	13	70	59	9	1
		PERCENT	100	5		48	40	6	1
RAWALPINDI DISTRICT	**POST OFFICE**	**NUMBER**	**977**	**267**	**5**	**643**	**63**	**4**	**-**
		PERCENT	**100**	**27**		**66**	**6**	*****	**-**
	CONCILITORY COMMITTEE	**NUMBER**	**977**	**202**	**9**	**576**	**165**	**33**	**1**
		PERCENT	**100**	**21**		**59**	**17**	**3**	*****
	POLICE STATION / POST/ CHOWKI	**NUMBER**	**977**	**45**	**11**	**554**	**331**	**47**	**-**
		PERCENT	**100**	**5**		**57**	**34**	**5**	**-**
	ON-LINE COMMERCIAL BANK	**NUMBER**	**977**	**81**	**9**	**648**	**216**	**32**	**-**
		PERCENT	**100**	**8**		**66**	**22**	**3**	**-**
GUJAR KHAN	POST OFFICE	NUMBER	368	111	4	242	15	-	-
		PERCENT	100	30		66	4	-	-
	CONCILITORY COMMITTEE	NUMBER	368	68	6	256	44	-	-
		PERCENT	100	18		70	12	-	-

TABLE 8.2 : MOUZAS REPORTING POST OFFICE, RECONCILITORY COMMITTEE, POLICE STATION AND ONLINE COMMERCIAL BANKING FACILITIES BY DISTANCE

ADMINISTRATIVE UNIT	TYPE OF FACILITY		RURAL POPULATED MOUZAS	MOUZAS WITH FACILITY	AVERAGE DISTANCE	MOUZAS BY DISTANCE (IN KM) FROM FACILITY			
						1 - 10	11 - 25	26 - 50	51 AND ABOVE
1	2		3	4	5	6	7	8	9
	POLICE STATION / POST/ CHOWKI	NUMBER	368	4	9	241	118	5	-
		PERCENT	100	1		65	32	1	-
	ON-LINE COMMERCIAL BANK	NUMBER	368	25	7	272	67	4	-
		PERCENT	100	7		74	18	1	-
KAHUTA	POST OFFICE	NUMBER	122	44	5	68	9	1	-
		PERCENT	100	36		56	7	1	-
	CONCILITORY COMMITTEE	NUMBER	122	56	7	58	8	-	-
		PERCENT	100	46		48	7	-	-
	POLICE STATION / POST/ CHOWKI	NUMBER	122	4	13	53	59	6	-
		PERCENT	100	3		43	48	5	-
	ON-LINE COMMERCIAL BANK	NUMBER	122	5	10	71	44	2	-
		PERCENT	100	4		58	36	2	-
KALLAR SAYADDAN	POST OFFICE	NUMBER	87	28	5	56	3	-	-
		PERCENT	100	32		64	3	-	-
	CONCILITORY COMMITTEE	NUMBER	87	7	12	45	28	7	-
		PERCENT	100	8		52	32	8	-
	POLICE STATION / POST/ CHOWKI	NUMBER	87	7	12	46	27	7	-
		PERCENT	100	8		53	31	8	-
	ON-LINE COMMERCIAL BANK	NUMBER	87	9	10	54	19	5	-
		PERCENT	100	10		62	22	6	-
KOTLI SATTIAN	POST OFFICE	NUMBER	32	9	10	16	5	2	-
		PERCENT	100	28		50	16	6	-
	CONCILITORY COMMITTEE	NUMBER	32	1	18	8	13	10	-
		PERCENT	100	3		25	41	31	-
	POLICE STATION / POST/ CHOWKI	NUMBER	32	2	16	10	13	7	-
		PERCENT	100	6		31	41	22	-
	ON-LINE COMMERCIAL BANK	NUMBER	32	2	17	8	13	9	-
		PERCENT	100	6		25	41	28	-
MURREE	POST OFFICE	NUMBER	33	4	7	23	6	-	-
		PERCENT	100	12		70	18	-	-
	CONCILITORY COMMITTEE	NUMBER	33	6	8	22	4	1	-
		PERCENT	100	18		67	12	3	-
	POLICE STATION / POST/ CHOWKI	NUMBER	33	2	12	19	11	1	-
		PERCENT	100	6		58	33	3	-
	ON-LINE COMMERCIAL BANK	NUMBER	33	6	16	9	14	4	-
		PERCENT	100	18		27	42	12	-
RAWALPINDI	POST OFFICE	NUMBER	298	63	5	215	19	1	-
		PERCENT	100	21		72	6	*	-
	CONCILITORY COMMITTEE	NUMBER	298	59	10	171	53	14	1
		PERCENT	100	20		57	18	5	*
	POLICE STATION / POST/ CHOWKI	NUMBER	298	21	12	162	95	20	-
		PERCENT	100	7		54	32	7	-
	ON-LINE COMMERCIAL BANK	NUMBER	298	28	9	212	50	8	-
		PERCENT	100	9		71	17	3	-
TAXILA	POST OFFICE	NUMBER	37	8	8	23	6	-	-
		PERCENT	100	22		62	16	-	-
	CONCILITORY COMMITTEE	NUMBER	37	5	11	16	15	1	-
		PERCENT	100	14		43	41	3	-
	POLICE STATION / POST/ CHOWKI	NUMBER	37	5	9	23	8	1	-
		PERCENT	100	14		62	22	3	-
	ON-LINE COMMERCIAL BANK	NUMBER	37	6	9	22	9	-	-
		PERCENT	100	16		59	24	-	-
SAHIWAL DIVISION	**POST OFFICE**	**NUMBER**	**1916**	**256**	**7**	**1261**	**387**	**10**	**2**
		PERCENT	**100**	**13**		**66**	**20**	**1**	**0**

TABLE 8.2 : MOUZAS REPORTING POST OFFICE, RECONCILITORY COMMITTEE, POLICE STATION AND ONLINE COMMERCIAL BANKING FACILITIES BY DISTANCE

ADMINISTRATIVE UNIT	TYPE OF FACILITY		RURAL POPULATED MOUZAS	MOUZAS WITH FACILITY	AVERAGE DISTANCE	MOUZAS BY DISTANCE (IN KM) FROM FACILITY			
						1 - 10	11 - 25	26 - 50	51 AND ABOVE
1	2		3	4	5	6	7	8	9
	CONCILITORY COMMITTEE	**NUMBER**	**1916**	**207**	**13**	**1053**	**552**	**99**	**5**
		PERCENT	**100**	**11**		**55**	**29**	**5**	**0**
	POLICE STATION / POST/ CHOWKI	**NUMBER**	**1916**	**83**	**9**	**1393**	**425**	**12**	**3**
		PERCENT	**100**	**4**		**73**	**22**	**1**	**0**
	ON-LINE COMMERCIAL BANK	**NUMBER**	**1916**	**61**	**11**	**1120**	**656**	**75**	**4**
		PERCENT	**100**	**3**		**58**	**34**	**4**	**0**
OKARA DISTRICT	**POST OFFICE**	**NUMBER**	**854**	**72**	**8**	**582**	**194**	**6**	**-**
		PERCENT	**100**	**8**		**68**	**23**	**1**	**-**
	CONCILITORY COMMITTEE	**NUMBER**	**854**	**73**	**12**	**457**	**268**	**53**	**3**
		PERCENT	**100**	**9**		**54**	**31**	**6**	*****
	POLICE STATION / POST/ CHOWKI	**NUMBER**	**854**	**37**	**8**	**638**	**168**	**10**	**1**
		PERCENT	**100**	**4**		**75**	**20**	**1**	*****
	ON-LINE COMMERCIAL BANK	**NUMBER**	**854**	**10**	**12**	**494**	**295**	**52**	**3**
		PERCENT	**100**	**1**		**58**	**35**	**6**	*****
DEPALPUR	POST OFFICE	NUMBER	505	21	9	341	140	3	-
		PERCENT	100	4		68	28	1	-
	CONCILITORY COMMITTEE	NUMBER	505	44	11	272	175	14	-
		PERCENT	100	9		54	35	3	-
	POLICE STATION / POST/ CHOWKI	NUMBER	505	24	9	340	130	10	1
		PERCENT	100	5		67	26	2	*
	ON-LINE COMMERCIAL BANK	NUMBER	505	4	10	298	195	8	-
		PERCENT	100	1		59	39	2	-
OKARA	POST OFFICE	NUMBER	223	28	8	147	45	3	-
		PERCENT	100	13		66	20	1	-
	CONCILITORY COMMITTEE	NUMBER	223	20	14	108	57	35	3
		PERCENT	100	9		48	26	16	1
	POLICE STATION / POST/ CHOWKI	NUMBER	223	10	6	191	22	-	-
		PERCENT	100	4		86	10	-	-
	ON-LINE COMMERCIAL BANK	NUMBER	223	5	14	116	60	40	2
		PERCENT	100	2		52	27	18	1
RENALA KHURD	POST OFFICE	NUMBER	126	23	6	94	9	-	-
		PERCENT	100	18		75	7	-	-
	CONCILITORY COMMITTEE	NUMBER	126	9	10	77	36	4	-
		PERCENT	100	7		61	29	3	-
	POLICE STATION / POST/ CHOWKI	NUMBER	126	3	7	107	16	-	-
		PERCENT	100	2		85	13	-	-
	ON-LINE COMMERCIAL BANK	NUMBER	126	1	12	80	40	4	1
		PERCENT	100	1		63	32	3	1
PAKPATTAN DISTRICT	**POST OFFICE**	**NUMBER**	**553**	**53**	**9**	**361**	**135**	**2**	**2**
		PERCENT	**100**	**10**		**65**	**24**	*****	*****
	CONCILITORY COMMITTEE	**NUMBER**	**553**	**35**	**10**	**363**	**139**	**14**	**2**
		PERCENT	**100**	**6**		**66**	**25**	**3**	*****
	POLICE STATION / POST/ CHOWKI	**NUMBER**	**553**	**21**	**9**	**390**	**138**	**2**	**2**
		PERCENT	**100**	**4**		**71**	**25**	*****	*****
	ON-LINE COMMERCIAL BANK	**NUMBER**	**553**	**18**	**11**	**322**	**196**	**17**	**-**
		PERCENT	**100**	**3**		**58**	**35**	**3**	**-**
ARIF WALA	POST OFFICE	NUMBER	245	40	7	167	36	1	1
		PERCENT	100	16		68	15	*	*
	CONCILITORY COMMITTEE	NUMBER	245	14	10	165	55	9	2
		PERCENT	100	6		67	22	4	1
	POLICE STATION / POST/ CHOWKI	NUMBER	245	8	8	183	52	1	1
		PERCENT	100	3		75	21	*	*
	ON-LINE COMMERCIAL BANK	NUMBER	245	7	10	159	69	10	-
		PERCENT	100	3		65	28	4	-

TABLE 8.2 : MOUZAS REPORTING POST OFFICE, RECONCILITORY COMMITTEE, POLICE STATION AND ONLINE COMMERCIAL BANKING FACILITIES BY DISTANCE

ADMINISTRATIVE UNIT	TYPE OF FACILITY		RURAL POPULATED MOUZAS	MOUZAS WITH FACILITY	AVERAGE DISTANCE	MOUZAS BY DISTANCE (IN KM) FROM FACILITY			
						1 - 10	11 - 25	26 - 50	51 AND ABOVE
1	2		3	4	5	6	7	8	9
PAKPATTAN	POST OFFICE	NUMBER	308	13	10	194	99	1	1
		PERCENT	100	4		63	32	*	*
	CONCILITORY COMMITTEE	NUMBER	308	21	9	198	84	5	-
		PERCENT	100	7		64	27	2	-
	POLICE STATION / POST/ CHOWKI	NUMBER	308	13	10	207	86	1	1
		PERCENT	100	4		67	28	*	*
	ON-LINE COMMERCIAL BANK	NUMBER	308	11	11	163	127	7	-
		PERCENT	100	4		53	41	2	-
SAHIWAL DISTRICT	**POST OFFICE**	**NUMBER**	**509**	**131**	**7**	**318**	**58**	**2**	**-**
		PERCENT	**100**	**26**		**62**	**11**	*****	**-**
	CONCILITORY COMMITTEE	**NUMBER**	**509**	**99**	**12**	**233**	**145**	**32**	**-**
		PERCENT	**100**	**19**		**46**	**28**	**6**	**-**
	POLICE STATION / POST/ CHOWKI	**NUMBER**	**509**	**25**	**8**	**365**	**119**	**-**	**-**
		PERCENT	**100**	**5**		**72**	**23**	**-**	**-**
	ON-LINE COMMERCIAL BANK	**NUMBER**	**509**	**33**	**11**	**304**	**165**	**6**	**1**
		PERCENT	**100**	**6**		**60**	**32**	**1**	*****
CHICHAWATNI	POST OFFICE	NUMBER	236	71	7	138	26	1	-
		PERCENT	100	30		58	11	*	-
	CONCILITORY COMMITTEE	NUMBER	236	70	9	129	23	14	-
		PERCENT	100	30		55	10	6	-
	POLICE STATION / POST/ CHOWKI	NUMBER	236	13	8	168	55	-	-
		PERCENT	100	6		71	23	-	-
	ON-LINE COMMERCIAL BANK	NUMBER	236	19	9	164	48	5	-
		PERCENT	100	8		69	20	2	-
SAHIWAL	POST OFFICE	NUMBER	273	60	7	180	32	1	-
		PERCENT	100	22		66	12	*	-
	CONCILITORY COMMITTEE	NUMBER	273	29	14	104	122	18	-
		PERCENT	100	11		38	45	7	-
	POLICE STATION / POST/ CHOWKI	NUMBER	273	12	8	197	64	-	-
		PERCENT	100	4		72	23	-	-
	ON-LINE COMMERCIAL BANK	NUMBER	273	14	13	140	117	1	1
		PERCENT	100	5		51	43	*	*
SARGODHA DIVISION	**POST OFFICE**	**NUMBER**	**1759**	**360**	**7**	**1085**	**282**	**30**	**2**
		PERCENT	**100**	**20**		**62**	**16**	**2**	**0**
	CONCILITORY COMMITTEE	**NUMBER**	**1759**	**164**	**13**	**778**	**556**	**208**	**53**
		PERCENT	**100**	**9**		**44**	**32**	**12**	**3**
	POLICE STATION / POST/ CHOWKI	**NUMBER**	**1759**	**124**	**9**	**997**	**568**	**65**	**5**
		PERCENT	**100**	**7**		**57**	**32**	**4**	**0**
	ON-LINE COMMERCIAL BANK	**NUMBER**	**1759**	**107**	**11**	**907**	**584**	**142**	**19**
		PERCENT	**100**	**6**		**52**	**33**	**8**	**1**
BHAKKAR DISTRICT	**POST OFFICE**	**NUMBER**	**516**	**58**	**10**	**316**	**123**	**18**	**1**
		PERCENT	**100**	**11**		**61**	**24**	**3**	*****
	CONCILITORY COMMITTEE	**NUMBER**	**516**	**18**	**18**	**192**	**204**	**82**	**20**
		PERCENT	**100**	**3**		**37**	**40**	**16**	**4**
	POLICE STATION / POST/ CHOWKI	**NUMBER**	**516**	**23**	**12**	**272**	**184**	**36**	**1**
		PERCENT	**100**	**4**		**53**	**36**	**7**	*****
	ON-LINE COMMERCIAL BANK	**NUMBER**	**516**	**13**	**15**	**225**	**212**	**54**	**12**
		PERCENT	**100**	**3**		**44**	**41**	**10**	**2**
BHAKKAR TEHSIL	POST OFFICE	NUMBER	217	19	9	162	32	3	1
		PERCENT	100	9		75	15	1	*
	CONCILITORY COMMITTEE	NUMBER	217	2	13	115	81	19	-
		PERCENT	100	1		53	37	9	-
	POLICE STATION / POST/ CHOWKI	NUMBER	217	6	10	148	61	2	-
		PERCENT	100	3		68	28	1	-

TABLE 8.2 : MOUZAS REPORTING POST OFFICE, RECONCILITORY COMMITTEE, POLICE STATION AND ONLINE COMMERCIAL BANKING FACILITIES BY DISTANCE

ADMINISTRATIVE UNIT	TYPE OF FACILITY		RURAL POPULATED MOUZAS	MOUZAS WITH FACILITY	AVERAGE DISTANCE	MOUZAS BY DISTANCE (IN KM) FROM FACILITY			
						1 - 10	11 - 25	26 - 50	51 AND ABOVE
1	2		3	4	5	6	7	8	9
	ON-LINE COMMERCIAL BANK	NUMBER	217	6	12	131	70	10	-
		PERCENT	100	3		60	32	5	-
DARYA KHAN TEHSIL	POST OFFICE	NUMBER	103	8	12	56	31	8	-
		PERCENT	100	8		54	30	8	-
	CONCILITORY COMMITTEE	NUMBER	103	2	19	41	44	7	9
		PERCENT	100	2		40	43	7	9
	POLICE STATION / POST/ CHOWKI	NUMBER	103	6	12	53	38	6	-
		PERCENT	100	6		51	37	6	-
	ON-LINE COMMERCIAL BANK	NUMBER	103	2	13	48	44	9	-
		PERCENT	100	2		47	43	9	-
KALUR KOT TEHSIL	POST OFFICE	NUMBER	92	21	6	60	11	-	-
		PERCENT	100	23		65	12	-	-
	CONCILITORY COMMITTEE	NUMBER	92	9	18	28	36	19	-
		PERCENT	100	10		30	39	21	-
	POLICE STATION / POST/ CHOWKI	NUMBER	92	5	14	48	25	14	-
		PERCENT	100	5		52	27	15	-
	ON-LINE COMMERCIAL BANK	NUMBER	92	2	17	29	45	16	-
		PERCENT	100	2		32	49	17	-
MANKERA TEHSIL	POST OFFICE	NUMBER	104	10	14	38	49	7	-
		PERCENT	100	10		37	47	7	-
	CONCILITORY COMMITTEE	NUMBER	104	5	29	8	43	37	11
		PERCENT	100	5		8	41	36	11
	POLICE STATION / POST/ CHOWKI	NUMBER	104	6	18	23	60	14	1
		PERCENT	100	6		22	58	13	1
	ON-LINE COMMERCIAL BANK	NUMBER	104	3	24	17	53	19	12
		PERCENT	100	3		16	51	18	12
KHUSHAB DISTRICT	**POST OFFICE**	**NUMBER**	**252**	**70**	**9**	**132**	**42**	**8**	**-**
		PERCENT	**100**	**28**		**52**	**17**	**3**	**-**
	CONCILITORY COMMITTEE	**NUMBER**	**252**	**17**	**26**	**62**	**75**	**69**	**29**
		PERCENT	**100**	**7**		**25**	**30**	**27**	**12**
	POLICE STATION / POST/ CHOWKI	**NUMBER**	**252**	**21**	**16**	**104**	**106**	**18**	**3**
		PERCENT	**100**	**8**		**41**	**42**	**7**	**1**
	ON-LINE COMMERCIAL BANK	**NUMBER**	**252**	**21**	**17**	**97**	**82**	**49**	**3**
		PERCENT	**100**	**8**		**38**	**33**	**19**	**1**
KHUSHAB	POST OFFICE	NUMBER	100	27	8	60	12	1	-
		PERCENT	100	27		60	12	1	-
	CONCILITORY COMMITTEE	NUMBER	100	11	18	37	29	22	1
		PERCENT	100	11		37	29	22	1
	POLICE STATION / POST/ CHOWKI	NUMBER	100	9	13	44	43	4	-
		PERCENT	100	9		44	43	4	-
	ON-LINE COMMERCIAL BANK	NUMBER	100	13	12	55	24	8	-
		PERCENT	100	13		55	24	8	-
NOORPUR	POST OFFICE	NUMBER	71	19	10	30	22	-	-
		PERCENT	100	27		42	31	-	-
	CONCILITORY COMMITTEE	NUMBER	71	3	27	14	31	15	8
		PERCENT	100	4		20	44	21	11
	POLICE STATION / POST/ CHOWKI	NUMBER	71	4	15	28	32	6	1
		PERCENT	100	6		39	45	8	1
	ON-LINE COMMERCIAL BANK	NUMBER	71	2	20	19	38	9	3
		PERCENT	100	3		27	54	13	4
NOWSHERA	POST OFFICE	NUMBER	28	13	7	12	3	-	-
		PERCENT	100	46		43	11	-	-
	CONCILITORY COMMITTEE	NUMBER	28	1	50	2	3	2	20
		PERCENT	100	4		7	11	7	71

TABLE 8.2 : MOUZAS REPORTING POST OFFICE, RECONCILITORY COMMITTEE, POLICE STATION AND ONLINE COMMERCIAL BANKING FACILITIES BY DISTANCE

ADMINISTRATIVE UNIT	TYPE OF FACILITY		RURAL POPULATED MOUZAS	MOUZAS WITH FACILITY	AVERAGE DISTANCE	MOUZAS BY DISTANCE (IN KM) FROM FACILITY			
						1 - 10	11 - 25	26 - 50	51 AND ABOVE
1	2		3	4	5	6	7	8	9
	POLICE STATION / POST/ CHOWKI	NUMBER	28	6	11	12	10	-	-
		PERCENT	100	21		43	36	-	-
	ON-LINE COMMERCIAL BANK	NUMBER	28	4	11	14	9	1	-
		PERCENT	100	14		50	32	4	-
QUAIDABAD	POST OFFICE	NUMBER	53	11	10	30	5	7	-
		PERCENT	100	21		57	9	13	-
	CONCILITORY COMMITTEE	NUMBER	53	2	25	9	12	30	-
		PERCENT	100	4		17	23	57	-
	POLICE STATION / POST/ CHOWKI	NUMBER	53	2	26	20	21	8	2
		PERCENT	100	4		38	40	15	4
	ON-LINE COMMERCIAL BANK	NUMBER	53	2	25	9	11	31	-
		PERCENT	100	4		17	21	58	-
MIANWALI DISTRICT	**POST OFFICE**	**NUMBER**	**210**	**63**	**9**	**107**	**37**	**3**	**-**
		PERCENT	**100**	**30**		**51**	**18**	**1**	**-**
	CONCILITORY COMMITTEE	**NUMBER**	**210**	**15**	**12**	**105**	**78**	**11**	**1**
		PERCENT	**100**	**7**		**50**	**37**	**5**	*****
	POLICE STATION / POST/ CHOWKI	**NUMBER**	**210**	**28**	**9**	**130**	**48**	**4**	**-**
		PERCENT	**100**	**13**		**62**	**23**	**2**	**-**
	ON-LINE COMMERCIAL BANK	**NUMBER**	**210**	**15**	**13**	**94**	**88**	**12**	**1**
		PERCENT	**100**	**7**		**45**	**42**	**6**	*****
ISA KHEL	POST OFFICE	NUMBER	56	16	7	32	8	-	-
		PERCENT	100	29		57	14	-	-
	CONCILITORY COMMITTEE	NUMBER	56	4	11	35	13	4	-
		PERCENT	100	7		63	23	7	-
	POLICE STATION / POST/ CHOWKI	NUMBER	56	9	9	35	12	-	-
		PERCENT	100	16		63	21	-	-
	ON-LINE COMMERCIAL BANK	NUMBER	56	4	12	31	16	4	1
		PERCENT	100	7		55	29	7	2
MAINWALI	POST OFFICE	NUMBER	83	21	8	44	18	-	-
		PERCENT	100	25		53	22	-	-
	CONCILITORY COMMITTEE	NUMBER	83	7	14	34	38	3	1
		PERCENT	100	8		41	46	4	1
	POLICE STATION / POST/ CHOWKI	NUMBER	83	12	9	49	19	3	-
		PERCENT	100	14		59	23	4	-
	ON-LINE COMMERCIAL BANK	NUMBER	83	8	12	35	36	4	-
		PERCENT	100	10		42	43	5	-
PIPLAN	POST OFFICE	NUMBER	71	26	11	31	11	3	-
		PERCENT	100	37		44	15	4	-
	CONCILITORY COMMITTEE	NUMBER	71	4	12	36	27	4	-
		PERCENT	100	6		51	38	6	-
	POLICE STATION / POST/ CHOWKI	NUMBER	71	7	9	46	17	1	-
		PERCENT	100	10		65	24	1	-
	ON-LINE COMMERCIAL BANK	NUMBER	71	3	14	28	36	4	-
		PERCENT	100	4		39	51	6	-
SARGODHA DISTRICT	**POST OFFICE**	**NUMBER**	**781**	**169**	**7**	**530**	**80**	**1**	**1**
		PERCENT	**100**	**22**		**68**	**10**	*****	*****
	CONCILITORY COMMITTEE	**NUMBER**	**781**	**114**	**11**	**419**	**199**	**46**	**3**
		PERCENT	**100**	**15**		**54**	**25**	**6**	*****
	POLICE STATION / POST/ CHOWKI	**NUMBER**	**781**	**52**	**9**	**491**	**230**	**7**	**1**
		PERCENT	**100**	**7**		**63**	**29**	**1**	*****
	ON-LINE COMMERCIAL BANK	**NUMBER**	**781**	**58**	**10**	**491**	**202**	**27**	**3**
		PERCENT	**100**	**7**		**63**	**26**	**3**	*****
BHALWAL	POST OFFICE	NUMBER	53	9	11	40	3	-	1
		PERCENT	100	17		75	6	-	2

TABLE 8.2 : MOUZAS REPORTING POST OFFICE, RECONCILITORY COMMITTEE, POLICE STATION AND ONLINE COMMERCIAL BANKING FACILITIES BY DISTANCE

ADMINISTRATIVE UNIT	TYPE OF FACILITY		RURAL POPULATED MOUZAS	MOUZAS WITH FACILITY	AVERAGE DISTANCE	MOUZAS BY DISTANCE (IN KM) FROM FACILITY			
						1 - 10	11 - 25	26 - 50	51 AND ABOVE
1	2		3	4	5	6	7	8	9
	CONCILITORY COMMITTEE	NUMBER	53	14	14	27	6	5	1
		PERCENT	100	26		51	11	9	2
	POLICE STATION / POST/ CHOWKI	NUMBER	53	3	8	41	9	-	-
		PERCENT	100	6		77	17	-	-
	ON-LINE COMMERCIAL BANK	NUMBER	53	4	12	37	9	2	1
		PERCENT	100	8		70	17	4	2
BHERA	POST OFFICE	NUMBER	100	11	6	79	10	-	-
		PERCENT	100	11		79	10	-	-
	CONCILITORY COMMITTEE	NUMBER	100	3	7	84	13	-	-
		PERCENT	100	3		84	13	-	-
	POLICE STATION / POST/ CHOWKI	NUMBER	100	4	7	79	17	-	-
		PERCENT	100	4		79	17	-	-
	ON-LINE COMMERCIAL BANK	NUMBER	100	3	7	84	13	-	-
		PERCENT	100	3		84	13	-	-
KOT MOMIN	POST OFFICE	NUMBER	106	24	6	76	6	-	-
		PERCENT	100	23		72	6	-	-
	CONCILITORY COMMITTEE	NUMBER	106	29	11	52	17	8	-
		PERCENT	100	27		49	16	8	-
	POLICE STATION / POST/ CHOWKI	NUMBER	106	9	8	74	22	-	1
		PERCENT	100	8		70	21	-	1
	ON-LINE COMMERCIAL BANK	NUMBER	106	9	10	61	33	3	-
		PERCENT	100	8		58	31	3	-
SAHIWAL	POST OFFICE	NUMBER	140	22	5	107	11	-	-
		PERCENT	100	16		76	8	-	-
	CONCILITORY COMMITTEE	NUMBER	140	3	12	84	46	5	2
		PERCENT	100	2		60	33	4	1
	POLICE STATION / POST/ CHOWKI	NUMBER	140	3	9	89	48	-	-
		PERCENT	100	2		64	34	-	-
	ON-LINE COMMERCIAL BANK	NUMBER	140	8	10	93	37	-	2
		PERCENT	100	6		66	26	-	1
SARGODHA	POST OFFICE	NUMBER	193	70	8	93	29	1	-
		PERCENT	100	36		48	15	1	-
	CONCILITORY COMMITTEE	NUMBER	193	44	14	68	65	16	-
		PERCENT	100	23		35	34	8	-
	POLICE STATION / POST/ CHOWKI	NUMBER	193	19	10	103	67	4	-
		PERCENT	100	10		53	35	2	-
	ON-LINE COMMERCIAL BANK	NUMBER	193	24	10	108	54	7	-
		PERCENT	100	12		56	28	4	-
SHAHPUR	POST OFFICE	NUMBER	100	21	6	72	7	-	-
		PERCENT	100	21		72	7	-	-
	CONCILITORY COMMITTEE	NUMBER	100	17	7	65	14	4	-
		PERCENT	100	17		65	14	4	-
	POLICE STATION / POST/ CHOWKI	NUMBER	100	9	10	54	35	2	-
		PERCENT	100	9		54	35	2	-
	ON-LINE COMMERCIAL BANK	NUMBER	100	8	10	63	23	6	-
		PERCENT	100	8		63	23	6	-
SILLANWALI	POST OFFICE	NUMBER	89	12	7	63	14	-	-
		PERCENT	100	13		71	16	-	-
	CONCILITORY COMMITTEE	NUMBER	89	4	13	39	38	8	-
		PERCENT	100	4		44	43	9	-
	POLICE STATION / POST/ CHOWKI	NUMBER	89	5	10	51	32	1	-
		PERCENT	100	6		57	36	1	-
	ON-LINE COMMERCIAL BANK	NUMBER	89	2	13	45	33	9	-
		PERCENT	100	2		51	37	10	-

TABLE 8.2 : MOUZAS REPORTING POST OFFICE, RECONCILITORY COMMITTEE, POLICE STATION AND ONLINE COMMERCIAL BANKING FACILITIES BY DISTANCE

ADMINISTRATIVE UNIT	TYPE OF FACILITY		RURAL POPULATED MOUZAS	MOUZAS WITH FACILITY	AVERAGE DISTANCE	MOUZAS BY DISTANCE (IN KM) FROM FACILITY			
						1 - 10	11 - 25	26 - 50	51 AND ABOVE
1	2		3	4	5	6	7	8	9
SINDH	**POST OFFICE**	**NUMBER**	**5428**	**427**	**14**	**2822**	**1634**	**460**	**85**
		PERCENT	**100**	**8**		**52**	**30**	**8**	**2**
	CONCILITORY COMMITTEE	**NUMBER**	**5428**	**541**	**17**	**2215**	**1786**	**715**	**171**
		PERCENT	**100**	**10**		**41**	**33**	**13**	**3**
	POLICE STATION / POST/ CHOWKI	**NUMBER**	**5428**	**991**	**11**	**3000**	**1155**	**245**	**37**
		PERCENT	**100**	**18**		**55**	**21**	**5**	**1**
	ON-LINE COMMERCIAL BANK	**NUMBER**	**5428**	**156**	**17**	**2307**	**1998**	**840**	**127**
		PERCENT	**100**	**3**		**43**	**37**	**15**	**2**
HYDERABAD DIVISION	**POST OFFICE**	**NUMBER**	**1877**	**122**	**14**	**870**	**658**	**196**	**31**
		PERCENT	**100**	**6**		**46**	**35**	**10**	**2**
	CONCILITORY COMMITTEE	**NUMBER**	**1877**	**287**	**17**	**623**	**585**	**283**	**99**
		PERCENT	**100**	**15**		**33**	**31**	**15**	**5**
	POLICE STATION / POST/ CHOWKI	**NUMBER**	**1877**	**278**	**11**	**1005**	**488**	**95**	**11**
		PERCENT	**100**	**15**		**54**	**26**	**5**	**1**
	ON-LINE COMMERCIAL BANK	**NUMBER**	**1877**	**49**	**17**	**669**	**729**	**384**	**46**
		PERCENT	**100**	**3**		**36**	**39**	**20**	**2**
BADIN DISTRICT	**POST OFFICE**	**NUMBER**	**471**	**17**	**13**	**230**	**181**	**38**	**5**
		PERCENT	**100**	**4**		**49**	**38**	**8**	**1**
	CONCILITORY COMMITTEE	**NUMBER**	**471**	**87**	**34**	**109**	**113**	**98**	**64**
		PERCENT	**100**	**18**		**23**	**24**	**21**	**14**
	POLICE STATION / POST/ CHOWKI	**NUMBER**	**471**	**35**	**11**	**269**	**144**	**22**	**1**
		PERCENT	**100**	**7**		**57**	**31**	**5**	*****
	ON-LINE COMMERCIAL BANK	**NUMBER**	**471**	**4**	**20**	**139**	**201**	**117**	**10**
		PERCENT	**100**	**1**		**30**	**43**	**25**	**2**
BADIN TALUKA	POST OFFICE	NUMBER	130	3	10	76	48	3	-
		PERCENT	100	2		58	37	2	-
	CONCILITORY COMMITTEE	NUMBER	130	68	14	29	25	8	-
		PERCENT	100	52		22	19	6	-
	POLICE STATION / POST/ CHOWKI	NUMBER	130	4	10	80	43	3	-
		PERCENT	100	3		62	33	2	-
	ON-LINE COMMERCIAL BANK	NUMBER	130	-	21	29	60	37	4
		PERCENT	100	-		22	46	28	3
GOLARCHI (S.F.RAHU) TALUKA	POST OFFICE	NUMBER	93	4	16	27	50	12	-
		PERCENT	100	4		29	54	13	-
	CONCILITORY COMMITTEE	NUMBER	93	17	55	8	15	28	25
		PERCENT	100	18		9	16	30	27
	POLICE STATION / POST/ CHOWKI	NUMBER	93	6	12	46	38	3	-
		PERCENT	100	6		49	41	3	-
	ON-LINE COMMERCIAL BANK	NUMBER	93	-	22	14	49	30	-
		PERCENT	100	-		15	53	32	-
MATLI TALUKA	POST OFFICE	NUMBER	95	8	12	53	30	3	1
		PERCENT	100	8		56	32	3	1
	CONCILITORY COMMITTEE	NUMBER	95	1	31	30	28	22	14
		PERCENT	100	1		32	29	23	15
	POLICE STATION / POST/ CHOWKI	NUMBER	95	18	10	53	21	3	-
		PERCENT	100	19		56	22	3	-
	ON-LINE COMMERCIAL BANK	NUMBER	95	3	18	36	34	21	1
		PERCENT	100	3		38	36	22	1
TALHAR TALUKA	POST OFFICE	NUMBER	48	-	13	26	18	4	-
		PERCENT	100	-		54	38	8	-
	CONCILITORY COMMITTEE	NUMBER	48	-	45	14	11	7	16
		PERCENT	100	-		29	23	15	33
	POLICE STATION / POST/ CHOWKI	NUMBER	48	-	9	38	9	1	-
		PERCENT	100	-		79	19	2	-

TABLE 8.2 : MOUZAS REPORTING POST OFFICE, RECONCILITORY COMMITTEE, POLICE STATION AND ONLINE COMMERCIAL BANKING FACILITIES BY DISTANCE

ADMINISTRATIVE UNIT	TYPE OF FACILITY		RURAL POPULATED MOUZAS	MOUZAS WITH FACILITY	AVERAGE DISTANCE	MOUZAS BY DISTANCE (IN KM) FROM FACILITY			
						1 - 10	11 - 25	26 - 50	51 AND ABOVE
1	2		3	4	5	6	7	8	9
	ON-LINE COMMERCIAL BANK	NUMBER	48	-	15	21	21	6	-
		PERCENT	100	-		44	44	13	-
TANDO BAGO TALUKA	POST OFFICE	NUMBER	105	2	17	48	35	16	4
		PERCENT	100	2		46	33	15	4
	CONCILITORY COMMITTEE	NUMBER	105	1	29	28	34	33	9
		PERCENT	100	1		27	32	31	9
	POLICE STATION / POST/ CHOWKI	NUMBER	105	7	14	52	33	12	1
		PERCENT	100	7		50	31	11	1
	ON-LINE COMMERCIAL BANK	NUMBER	105	1	21	39	37	23	5
		PERCENT	100	1		37	35	22	5
DADU DISTRICT	**POST OFFICE**	**NUMBER**	**316**	**32**	**15**	**146**	**94**	**43**	**1**
		PERCENT	**100**	**10**		**46**	**30**	**14**	*****
	CONCILITORY COMMITTEE	**NUMBER**	**316**	**21**	**16**	**117**	**116**	**58**	**4**
		PERCENT	**100**	**7**		**37**	**37**	**18**	**1**
	POLICE STATION / POST/ CHOWKI	**NUMBER**	**316**	**51**	**10**	**186**	**68**	**11**	**-**
		PERCENT	**100**	**16**		**59**	**22**	**3**	**-**
	ON-LINE COMMERCIAL BANK	**NUMBER**	**316**	**7**	**17**	**119**	**113**	**77**	**-**
		PERCENT	**100**	**2**		**38**	**36**	**24**	**-**
DADU TALUKA	POST OFFICE	NUMBER	63	4	13	33	18	8	-
		PERCENT	100	6		52	29	13	-
	CONCILITORY COMMITTEE	NUMBER	63	3	17	23	21	16	-
		PERCENT	100	5		37	33	25	-
	POLICE STATION / POST/ CHOWKI	NUMBER	63	11	11	36	10	6	-
		PERCENT	100	17		57	16	10	-
	ON-LINE COMMERCIAL BANK	NUMBER	63	1	17	23	24	15	-
		PERCENT	100	2		37	38	24	-
JOHI TALUKA	POST OFFICE	NUMBER	92	6	19	30	30	26	-
		PERCENT	100	7		33	33	28	-
	CONCILITORY COMMITTEE	NUMBER	92	7	21	26	31	24	4
		PERCENT	100	8		28	34	26	4
	POLICE STATION / POST/ CHOWKI	NUMBER	92	17	9	55	20	-	-
		PERCENT	100	18		60	22	-	-
	ON-LINE COMMERCIAL BANK	NUMBER	92	1	22	24	33	34	-
		PERCENT	100	1		26	36	37	-
KHAIRPUR NATHAN SHAH TALUKA	POST OFFICE	NUMBER	90	18	17	40	25	6	1
		PERCENT	100	20		44	28	7	1
	CONCILITORY COMMITTEE	NUMBER	90	10	16	32	33	15	-
		PERCENT	100	11		36	37	17	-
	POLICE STATION / POST/ CHOWKI	NUMBER	90	18	10	48	22	2	-
		PERCENT	100	20		53	24	2	-
	ON-LINE COMMERCIAL BANK	NUMBER	90	5	18	35	25	25	-
		PERCENT	100	6		39	28	28	-
MEHAR TALUKA	POST OFFICE	NUMBER	71	4	10	43	21	3	-
		PERCENT	100	6		61	30	4	-
	CONCILITORY COMMITTEE	NUMBER	71	1	11	36	31	3	-
		PERCENT	100	1		51	44	4	-
	POLICE STATION / POST/ CHOWKI	NUMBER	71	5	9	47	16	3	-
		PERCENT	100	7		66	23	4	-
	ON-LINE COMMERCIAL BANK	NUMBER	71	-	11	37	31	3	-
		PERCENT	100	-		52	44	4	-
HYDERABAD DISTRICT	**POST OFFICE**	**NUMBER**	**58**	**8**	**7**	**37**	**13**	**-**	**-**
		PERCENT	**100**	**14**		**64**	**22**	**-**	**-**
	CONCILITORY COMMITTEE	**NUMBER**	**58**	**8**	**10**	**32**	**18**	**-**	**-**
		PERCENT	**100**	**14**		**55**	**31**	**-**	**-**

TABLE 8.2 : MOUZAS REPORTING POST OFFICE, RECONCILITORY COMMITTEE, POLICE STATION AND ONLINE COMMERCIAL BANKING FACILITIES BY DISTANCE

ADMINISTRATIVE UNIT	TYPE OF FACILITY		RURAL POPULATED MOUZAS	MOUZAS WITH FACILITY	AVERAGE DISTANCE	MOUZAS BY DISTANCE (IN KM) FROM FACILITY			
						1 - 10	11 - 25	26 - 50	51 AND ABOVE
1	2		3	4	5	6	7	8	9
	POLICE STATION / POST/ CHOWKI	**NUMBER**	**58**	**17**	**5**	**39**	**2**	**-**	**-**
		PERCENT	**100**	**29**		**67**	**3**	**-**	**-**
	ON-LINE COMMERCIAL BANK	**NUMBER**	**58**	**3**	**9**	**40**	**15**	**-**	**-**
		PERCENT	**100**	**5**		**69**	**26**	**-**	**-**
HYDERABAD TALUKA	POST OFFICE	NUMBER	58	8	7	37	13	-	-
		PERCENT	100	14		64	22	-	-
	CONCILITORY COMMITTEE	NUMBER	58	8	10	32	18	-	-
		PERCENT	100	14		55	31	-	-
	POLICE STATION / POST/ CHOWKI	NUMBER	58	17	5	39	2	-	-
		PERCENT	100	29		67	3	-	-
	ON-LINE COMMERCIAL BANK	NUMBER	58	3	9	40	15	-	-
		PERCENT	100	5		69	26	-	-
JAMSHORO DISTRICT	**POST OFFICE**	**NUMBER**	**168**	**18**	**21**	**66**	**37**	**37**	**10**
		PERCENT	**100**	**11**		**39**	**22**	**22**	**6**
	CONCILITORY COMMITTEE	**NUMBER**	**168**	**16**	**30**	**41**	**38**	**56**	**17**
		PERCENT	**100**	**10**		**24**	**23**	**33**	**10**
	POLICE STATION / POST/ CHOWKI	**NUMBER**	**168**	**37**	**16**	**82**	**22**	**21**	**6**
		PERCENT	**100**	**22**		**49**	**13**	**13**	**4**
	ON-LINE COMMERCIAL BANK	**NUMBER**	**168**	**9**	**29**	**40**	**38**	**64**	**17**
		PERCENT	**100**	**5**		**24**	**23**	**38**	**10**
KOTRI TALUKA	POST OFFICE	NUMBER	23	3	27	3	7	9	1
		PERCENT	100	13		13	30	39	4
	CONCILITORY COMMITTEE	NUMBER	23	4	28	2	7	9	1
		PERCENT	100	17		9	30	39	4
	POLICE STATION / POST/ CHOWKI	NUMBER	23	7	26	6	2	7	1
		PERCENT	100	30		26	9	30	4
	ON-LINE COMMERCIAL BANK	NUMBER	23	4	28	2	7	9	1
		PERCENT	100	17		9	30	39	4
MANJHAND TALUKA	POST OFFICE	NUMBER	48	2	17	22	14	9	1
		PERCENT	100	4		46	29	19	2
	CONCILITORY COMMITTEE	NUMBER	48	1	30	10	11	20	6
		PERCENT	100	2		21	23	42	13
	POLICE STATION / POST/ CHOWKI	NUMBER	48	9	7	33	6	-	-
		PERCENT	100	19		69	13	-	-
	ON-LINE COMMERCIAL BANK	NUMBER	48	-	32	7	11	24	6
		PERCENT	100	-		15	23	50	13
SEHWAN TALUKA	POST OFFICE	NUMBER	69	10	13	38	14	5	2
		PERCENT	100	14		55	20	7	3
	CONCILITORY COMMITTEE	NUMBER	69	5	20	28	19	13	4
		PERCENT	100	7		41	28	19	6
	POLICE STATION / POST/ CHOWKI	NUMBER	69	15	10	41	10	2	1
		PERCENT	100	22		59	14	3	1
	ON-LINE COMMERCIAL BANK	NUMBER	69	3	20	29	19	14	4
		PERCENT	100	4		42	28	20	6
THANO BULA KHAN TALUKA	POST OFFICE	NUMBER	28	3	43	3	2	14	6
		PERCENT	100	11		11	7	50	21
	CONCILITORY COMMITTEE	NUMBER	28	6	61	1	1	14	6
		PERCENT	100	21		4	4	50	21
	POLICE STATION / POST/ CHOWKI	NUMBER	28	6	39	2	4	12	4
		PERCENT	100	21		7	14	43	14
	ON-LINE COMMERCIAL BANK	NUMBER	28	2	45	2	1	17	6
		PERCENT	100	7		7	4	61	21
MATIARI DISTRICT	**POST OFFICE**	**NUMBER**	**99**	**10**	**8**	**78**	**11**	**-**	**-**
		PERCENT	**100**	**10**		**79**	**11**	**-**	**-**

TABLE 8.2 : MOUZAS REPORTING POST OFFICE, RECONCILITORY COMMITTEE, POLICE STATION AND ONLINE COMMERCIAL BANKING FACILITIES BY DISTANCE

ADMINISTRATIVE UNIT	TYPE OF FACILITY		RURAL POPULATED MOUZAS	MOUZAS WITH FACILITY	AVERAGE DISTANCE	MOUZAS BY DISTANCE (IN KM) FROM FACILITY			
						1 - 10	11 - 25	26 - 50	51 AND ABOVE
1	2		3	4	5	6	7	8	9
	CONCILITORY COMMITTEE	**NUMBER**	**99**	**1**	**8**	**84**	**13**	**1**	**-**
		PERCENT	**100**	**1**		**85**	**13**	**1**	**-**
	POLICE STATION / POST/ CHOWKI	**NUMBER**	**99**	**29**	**6**	**67**	**3**	**-**	**-**
		PERCENT	**100**	**29**		**68**	**3**	**-**	**-**
	ON-LINE COMMERCIAL BANK	**NUMBER**	**99**	**5**	**8**	**83**	**10**	**1**	**-**
		PERCENT	**100**	**5**		**84**	**10**	**1**	**-**
HALA TALUKA	POST OFFICE	NUMBER	28	-	7	25	3	-	-
		PERCENT	100	-		89	11	-	-
	CONCILITORY COMMITTEE	NUMBER	28	-	8	22	6	-	-
		PERCENT	100	-		79	21	-	-
	POLICE STATION / POST/ CHOWKI	NUMBER	28	3	6	24	1	-	-
		PERCENT	100	11		86	4	-	-
	ON-LINE COMMERCIAL BANK	NUMBER	28	-	8	22	6	-	-
		PERCENT	100	-		79	21	-	-
MATIARI TALUKA	POST OFFICE	NUMBER	44	1	8	35	8	-	-
		PERCENT	100	2		80	18	-	-
	CONCILITORY COMMITTEE	NUMBER	44	-	7	41	3	-	-
		PERCENT	100	-		93	7	-	-
	POLICE STATION / POST/ CHOWKI	NUMBER	44	18	6	26	-	-	-
		PERCENT	100	41		59	-	-	-
	ON-LINE COMMERCIAL BANK	NUMBER	44	3	7	38	2	1	-
		PERCENT	100	7		86	5	2	-
SAEEDABAD TALUKA	POST OFFICE	NUMBER	27	9	7	18	-	-	-
		PERCENT	100	33		67	-	-	-
	CONCILITORY COMMITTEE	NUMBER	27	1	9	21	4	1	-
		PERCENT	100	4		78	15	4	-
	POLICE STATION / POST/ CHOWKI	NUMBER	27	8	8	17	2	-	-
		PERCENT	100	30		63	7	-	-
	ON-LINE COMMERCIAL BANK	NUMBER	27	2	7	23	2	-	-
		PERCENT	100	7		85	7	-	-
SUJAWAL DISTRICT	**POST OFFICE**	**NUMBER**	**316**	**5**	**14**	**140**	**144**	**24**	**3**
		PERCENT	**100**	**2**		**44**	**46**	**8**	**1**
	CONCILITORY COMMITTEE	**NUMBER**	**316**	**5**	**15**	**133**	**142**	**33**	**3**
		PERCENT	**100**	**2**		**42**	**45**	**10**	**1**
	POLICE STATION / POST/ CHOWKI	**NUMBER**	**316**	**25**	**12**	**158**	**117**	**15**	**1**
		PERCENT	**100**	**8**		**50**	**37**	**5**	*****
	ON-LINE COMMERCIAL BANK	**NUMBER**	**316**	**6**	**15**	**127**	**146**	**34**	**3**
		PERCENT	**100**	**2**		**40**	**46**	**11**	**1**
JATI TALUKA	POST OFFICE	NUMBER	121	1	15	44	71	5	-
		PERCENT	100	1		36	59	4	-
	CONCILITORY COMMITTEE	NUMBER	121	-	15	45	70	6	-
		PERCENT	100	-		37	58	5	-
	POLICE STATION / POST/ CHOWKI	NUMBER	121	9	13	53	54	5	-
		PERCENT	100	7		44	45	4	-
	ON-LINE COMMERCIAL BANK	NUMBER	121	-	15	43	71	7	-
		PERCENT	100	-		36	59	6	-
KHARO CHAN TALUKA	POST OFFICE	NUMBER	3	-	65	-	-	-	3
		PERCENT	100	-		-	-	-	100
	CONCILITORY COMMITTEE	NUMBER	3	-	65	-	-	-	3
		PERCENT	100	-		-	-	-	100
	POLICE STATION / POST/ CHOWKI	NUMBER	3	-	53	-	-	2	1
		PERCENT	100	-		-	-	67	33
	ON-LINE COMMERCIAL BANK	NUMBER	3	-	65	-	-	-	3
		PERCENT	100	-		-	-	-	100

TABLE 8.2 : MOUZAS REPORTING POST OFFICE, RECONCILITORY COMMITTEE, POLICE STATION AND ONLINE COMMERCIAL BANKING FACILITIES BY DISTANCE

ADMINISTRATIVE UNIT	TYPE OF FACILITY		RURAL POPULATED MOUZAS	MOUZAS WITH FACILITY	AVERAGE DISTANCE	MOUZAS BY DISTANCE (IN KM) FROM FACILITY			
						1 - 10	11 - 25	26 - 50	51 AND ABOVE
1	2		3	4	5	6	7	8	9
MIRPUR BATHORO TALUKA	POST OFFICE	NUMBER	60	3	7	45	12	-	-
		PERCENT	100	5		75	20	-	-
	CONCILITORY COMMITTEE	NUMBER	60	2	7	46	11	1	-
		PERCENT	100	3		77	18	2	-
	POLICE STATION / POST/ CHOWKI	NUMBER	60	10	7	41	9	-	-
		PERCENT	100	17		68	15	-	-
	ON-LINE COMMERCIAL BANK	NUMBER	60	5	8	42	11	2	-
		PERCENT	100	8		70	18	3	-
SHAH BUNDER TALUKA	POST OFFICE	NUMBER	72	-	19	17	36	19	-
		PERCENT	100	-		24	50	26	-
	CONCILITORY COMMITTEE	NUMBER	72	1	21	14	33	24	-
		PERCENT	100	1		19	46	33	-
	POLICE STATION / POST/ CHOWKI	NUMBER	72	5	14	29	30	8	-
		PERCENT	100	7		40	42	11	-
	ON-LINE COMMERCIAL BANK	NUMBER	72	-	21	14	34	24	-
		PERCENT	100	-		19	47	33	-
SUJAWAL TALUKA	POST OFFICE	NUMBER	60	1	10	34	25	-	-
		PERCENT	100	2		57	42	-	-
	CONCILITORY COMMITTEE	NUMBER	60	2	12	28	28	2	-
		PERCENT	100	3		47	47	3	-
	POLICE STATION / POST/ CHOWKI	NUMBER	60	1	10	35	24	-	-
		PERCENT	100	2		58	40	-	-
	ON-LINE COMMERCIAL BANK	NUMBER	60	1	12	28	30	1	-
		PERCENT	100	2		47	50	2	-
TANDO ALLAHYAR DISTRICT	**POST OFFICE**	**NUMBER**	**81**	**14**	**9**	**45**	**22**	**-**	**-**
		PERCENT	**100**	**17**		**56**	**27**	**-**	**-**
	CONCILITORY COMMITTEE	**NUMBER**	**81**	**52**	**9**	**20**	**9**	**-**	**-**
		PERCENT	**100**	**64**		**25**	**11**	**-**	**-**
	POLICE STATION / POST/ CHOWKI	**NUMBER**	**81**	**40**	**9**	**35**	**5**	**-**	**1**
		PERCENT	**100**	**49**		**43**	**6**	**-**	**1**
	ON-LINE COMMERCIAL BANK	**NUMBER**	**81**	**6**	**12**	**34**	**41**	**-**	**-**
		PERCENT	**100**	**7**		**42**	**51**	**-**	**-**
CHAMBER TALUKA	POST OFFICE	NUMBER	26	8	11	11	7	-	-
		PERCENT	100	31		42	27	-	-
	CONCILITORY COMMITTEE	NUMBER	26	22	11	2	2	-	-
		PERCENT	100	85		8	8	-	-
	POLICE STATION / POST/ CHOWKI	NUMBER	26	17	6	9	-	-	-
		PERCENT	100	65		35	-	-	-
	ON-LINE COMMERCIAL BANK	NUMBER	26	-	14	7	19	-	-
		PERCENT	100	-		27	73	-	-
JHANDO MARI TALUKA	POST OFFICE	NUMBER	36	5	10	18	13	-	-
		PERCENT	100	14		50	36	-	-
	CONCILITORY COMMITTEE	NUMBER	36	30	7	5	1	-	-
		PERCENT	100	83		14	3	-	-
	POLICE STATION / POST/ CHOWKI	NUMBER	36	12	11	18	5	-	1
		PERCENT	100	33		50	14	-	3
	ON-LINE COMMERCIAL BANK	NUMBER	36	2	11	18	16	-	-
		PERCENT	100	6		50	44	-	-
TANDO ALLAHYAR TALUKA	POST OFFICE	NUMBER	19	1	6	16	2	-	-
		PERCENT	100	5		84	11	-	-
	CONCILITORY COMMITTEE	NUMBER	19	-	9	13	6	-	-
		PERCENT	100	-		68	32	-	-
	POLICE STATION / POST/ CHOWKI	NUMBER	19	11	4	8	-	-	-
		PERCENT	100	58		42	-	-	-

TABLE 8.2 : MOUZAS REPORTING POST OFFICE, RECONCILITORY COMMITTEE, POLICE STATION AND ONLINE COMMERCIAL BANKING FACILITIES BY DISTANCE

ADMINISTRATIVE UNIT	TYPE OF FACILITY		RURAL POPULATED MOUZAS	MOUZAS WITH FACILITY	AVERAGE DISTANCE	MOUZAS BY DISTANCE (IN KM) FROM FACILITY			
						1 - 10	11 - 25	26 - 50	51 AND ABOVE
1	2		3	4	5	6	7	8	9
	ON-LINE COMMERCIAL BANK	NUMBER	19	4	10	9	6	-	-
		PERCENT	100	21		47	32	-	-
TANDO MUHAMMAD KHAN DISTRIC	**POST OFFICE**	**NUMBER**	**152**	**10**	**14**	**73**	**59**	**10**	**-**
		PERCENT	**100**	**7**		**48**	**39**	**7**	**-**
	CONCILITORY COMMITTEE	**NUMBER**	**152**	**86**	**17**	**22**	**37**	**7**	**-**
		PERCENT	**100**	**57**		**14**	**24**	**5**	**-**
	POLICE STATION / POST/ CHOWKI	**NUMBER**	**152**	**23**	**10**	**86**	**42**	**1**	**-**
		PERCENT	**100**	**15**		**57**	**28**	**1**	**-**
	ON-LINE COMMERCIAL BANK	**NUMBER**	**152**	**3**	**20**	**42**	**70**	**36**	**1**
		PERCENT	**100**	**2**		**28**	**46**	**24**	**1**
BULRI SHAH KARIM TALUKA	POST OFFICE	NUMBER	76	3	15	33	33	7	-
		PERCENT	100	4		43	43	9	-
	CONCILITORY COMMITTEE	NUMBER	76	54	17	5	16	1	-
		PERCENT	100	71		7	21	1	-
	POLICE STATION / POST/ CHOWKI	NUMBER	76	9	11	40	26	1	-
		PERCENT	100	12		53	34	1	-
	ON-LINE COMMERCIAL BANK	NUMBER	76	1	24	11	37	26	1
		PERCENT	100	1		14	49	34	1
TANDO GHULAM HYDER TALUKA	POST OFFICE	NUMBER	49	3	14	26	17	3	-
		PERCENT	100	6		53	35	6	-
	CONCILITORY COMMITTEE	NUMBER	49	31	16	7	11	-	-
		PERCENT	100	63		14	22	-	-
	POLICE STATION / POST/ CHOWKI	NUMBER	49	2	8	37	10	-	-
		PERCENT	100	4		76	20	-	-
	ON-LINE COMMERCIAL BANK	NUMBER	49	-	18	19	22	8	-
		PERCENT	100	-		39	45	16	-
TANDO MUHAMMAD KHAN TALUKA	POST OFFICE	NUMBER	27	4	10	14	9	-	-
		PERCENT	100	15		52	33	-	-
	CONCILITORY COMMITTEE	NUMBER	27	1	18	10	10	6	-
		PERCENT	100	4		37	37	22	-
	POLICE STATION / POST/ CHOWKI	NUMBER	27	12	10	9	6	-	-
		PERCENT	100	44		33	22	-	-
	ON-LINE COMMERCIAL BANK	NUMBER	27	2	13	12	11	2	-
		PERCENT	100	7		44	41	7	-
THATTA DISTRICT	**POST OFFICE**	**NUMBER**	**216**	**8**	**23**	**55**	**97**	**44**	**12**
		PERCENT	**100**	**4**		**25**	**45**	**20**	**6**
	CONCILITORY COMMITTEE	**NUMBER**	**216**	**11**	**21**	**65**	**99**	**30**	**11**
		PERCENT	**100**	**5**		**30**	**46**	**14**	**5**
	POLICE STATION / POST/ CHOWKI	**NUMBER**	**216**	**21**	**16**	**83**	**85**	**25**	**2**
		PERCENT	**100**	**10**		**38**	**39**	**12**	**1**
	ON-LINE COMMERCIAL BANK	**NUMBER**	**216**	**6**	**26**	**45**	**95**	**55**	**15**
		PERCENT	**100**	**3**		**21**	**44**	**25**	**7**
GHORABARI TALUKA	POST OFFICE	NUMBER	54	1	25	7	28	16	2
		PERCENT	100	2		13	52	30	4
	CONCILITORY COMMITTEE	NUMBER	54	3	27	4	30	15	2
		PERCENT	100	6		7	56	28	4
	POLICE STATION / POST/ CHOWKI	NUMBER	54	7	21	16	17	14	-
		PERCENT	100	13		30	31	26	-
	ON-LINE COMMERCIAL BANK	NUMBER	54	1	29	6	27	15	5
		PERCENT	100	2		11	50	28	9
KETI BUNDER TALUKA	POST OFFICE	NUMBER	22	-	51	-	2	14	6
		PERCENT	100	-		-	9	64	27
	CONCILITORY COMMITTEE	NUMBER	22	1	17	12	7	-	2
		PERCENT	100	5		55	32	-	9

TABLE 8.2 : MOUZAS REPORTING POST OFFICE, RECONCILITORY COMMITTEE, POLICE STATION AND ONLINE COMMERCIAL BANKING FACILITIES BY DISTANCE

ADMINISTRATIVE UNIT	TYPE OF FACILITY		RURAL POPULATED MOUZAS	MOUZAS WITH FACILITY	AVERAGE DISTANCE	MOUZAS BY DISTANCE (IN KM) FROM FACILITY			
						1 - 10	11 - 25	26 - 50	51 AND ABOVE
1	2		3	4	5	6	7	8	9
	POLICE STATION / POST/ CHOWKI	NUMBER	22	1	17	12	7	-	2
		PERCENT	100	5		55	32	-	9
	ON-LINE COMMERCIAL BANK	NUMBER	22	-	53	-	1	14	7
		PERCENT	100	-		-	5	64	32
MIRPUR SAKRO TALUKA	POST OFFICE	NUMBER	85	5	15	26	48	6	-
		PERCENT	100	6		31	56	7	-
	CONCILITORY COMMITTEE	NUMBER	85	6	15	28	44	7	-
		PERCENT	100	7		33	52	8	-
	POLICE STATION / POST/ CHOWKI	NUMBER	85	6	14	31	42	6	-
		PERCENT	100	7		36	49	7	-
	ON-LINE COMMERCIAL BANK	NUMBER	85	4	20	17	49	15	-
		PERCENT	100	5		20	58	18	-
THATTA TALUKA	POST OFFICE	NUMBER	55	2	21	22	19	8	4
		PERCENT	100	4		40	35	15	7
	CONCILITORY COMMITTEE	NUMBER	55	1	24	21	18	8	7
		PERCENT	100	2		38	33	15	13
	POLICE STATION / POST/ CHOWKI	NUMBER	55	7	15	24	19	5	-
		PERCENT	100	13		44	35	9	-
	ON-LINE COMMERCIAL BANK	NUMBER	55	1	21	22	18	11	3
		PERCENT	100	2		40	33	20	5
KARACHI DIVISION	**POST OFFICE**	**NUMBER**	**66**	**14**	**14**	**23**	**15**	**5**	**9**
		PERCENT	**100**	**21**		**35**	**23**	**8**	**14**
	CONCILITORY COMMITTEE	**NUMBER**	**66**	**17**	**17**	**23**	**12**	**5**	**9**
		PERCENT	**100**	**26**		**35**	**18**	**8**	**14**
	POLICE STATION / POST/ CHOWKI	**NUMBER**	**66**	**19**	**11**	**25**	**8**	**5**	**9**
		PERCENT	**100**	**29**		**38**	**12**	**8**	**14**
	ON-LINE COMMERCIAL BANK	**NUMBER**	**66**	**14**	**17**	**21**	**16**	**6**	**9**
		PERCENT	**100**	**21**		**32**	**24**	**9**	**14**
KARACHI WEST DISTRICT	**POST OFFICE**	**NUMBER**	**13**	**2**	**16**	**4**	**6**	**1**	**-**
		PERCENT	**100**	**15**		**31**	**46**	**8**	**-**
	CONCILITORY COMMITTEE	**NUMBER**	**13**	**2**	**15**	**4**	**6**	**1**	**-**
		PERCENT	**100**	**15**		**31**	**46**	**8**	**-**
	POLICE STATION / POST/ CHOWKI	**NUMBER**	**13**	**3**	**14**	**5**	**4**	**1**	**-**
		PERCENT	**100**	**23**		**38**	**31**	**8**	**-**
	ON-LINE COMMERCIAL BANK	**NUMBER**	**13**	**2**	**17**	**4**	**5**	**2**	**-**
		PERCENT	**100**	**15**		**31**	**38**	**15**	**-**
MANGHOPIR	POST OFFICE	NUMBER	6	2	11	3	1	-	-
		PERCENT	100	33		50	17	-	-
	CONCILITORY COMMITTEE	NUMBER	6	2	10	3	1	-	-
		PERCENT	100	33		50	17	-	-
	POLICE STATION / POST/ CHOWKI	NUMBER	6	2	5	4	-	-	-
		PERCENT	100	33		67	-	-	-
	ON-LINE COMMERCIAL BANK	NUMBER	6	2	14	3	-	1	-
		PERCENT	100	33		50	-	17	-
MAURIPUR	POST OFFICE	NUMBER	7	-	19	1	5	1	-
		PERCENT	100	-		14	71	14	-
	CONCILITORY COMMITTEE	NUMBER	7	-	19	1	5	1	-
		PERCENT	100	-		14	71	14	-
	POLICE STATION / POST/ CHOWKI	NUMBER	7	1	20	1	4	1	-
		PERCENT	100	14		14	57	14	-
	ON-LINE COMMERCIAL BANK	NUMBER	7	-	19	1	5	1	-
		PERCENT	100	-		14	71	14	-
MALIR DISTRICT	**POST OFFICE**	**NUMBER**	**53**	**12**	**30**	**19**	**9**	**4**	**9**
		PERCENT	**100**	**23**		**36**	**17**	**8**	**17**

TABLE 8.2 : MOUZAS REPORTING POST OFFICE, RECONCILITORY COMMITTEE, POLICE STATION AND ONLINE COMMERCIAL BANKING FACILITIES BY DISTANCE

ADMINISTRATIVE UNIT	TYPE OF FACILITY		RURAL POPULATED MOUZAS	MOUZAS WITH FACILITY	AVERAGE DISTANCE	MOUZAS BY DISTANCE (IN KM) FROM FACILITY			
						1 - 10	11 - 25	26 - 50	51 AND ABOVE
1	2		3	4	5	6	7	8	9
	CONCILITORY COMMITTEE	**NUMBER**	**53**	**15**	**31**	**19**	**6**	**4**	**9**
		PERCENT	**100**	**28**		**36**	**11**	**8**	**17**
	POLICE STATION / POST/ CHOWKI	**NUMBER**	**53**	**16**	**30**	**20**	**4**	**4**	**9**
		PERCENT	**100**	**30**		**38**	**8**	**8**	**17**
	ON-LINE COMMERCIAL BANK	**NUMBER**	**53**	**12**	**31**	**17**	**11**	**4**	**9**
		PERCENT	**100**	**23**		**32**	**21**	**8**	**17**
BIN QASIM SUB-DIVISION	POST OFFICE	NUMBER	8	2	8	5	1	-	-
		PERCENT	100	25		63	13	-	-
	CONCILITORY COMMITTEE	NUMBER	8	3	7	5	-	-	-
		PERCENT	100	38		63	-	-	-
	POLICE STATION / POST/ CHOWKI	NUMBER	8	3	9	4	1	-	-
		PERCENT	100	38		50	13	-	-
	ON-LINE COMMERCIAL BANK	NUMBER	8	2	7	6	-	-	-
		PERCENT	100	25		75	-	-	-
GADAP SUB-DIVISION	POST OFFICE	NUMBER	25	2	46	7	3	4	9
		PERCENT	100	8		28	12	16	36
	CONCILITORY COMMITTEE	NUMBER	25	1	44	6	5	4	9
		PERCENT	100	4		24	20	16	36
	POLICE STATION / POST/ CHOWKI	NUMBER	25	3	45	8	1	4	9
		PERCENT	100	12		32	4	16	36
	ON-LINE COMMERCIAL BANK	NUMBER	25	1	45	6	5	4	9
		PERCENT	100	4		24	20	16	36
IBRAHIM HYDRI	POST OFFICE	NUMBER	5	5	-	-	-	-	-
		PERCENT	100	100		-	-	-	-
	CONCILITORY COMMITTEE	NUMBER	5	5	-	-	-	-	-
		PERCENT	100	100		-	-	-	-
	POLICE STATION / POST/ CHOWKI	NUMBER	5	5	0	-	-	-	-
		PERCENT	100	100		-	-	-	-
	ON-LINE COMMERCIAL BANK	NUMBER	5	5	0	-	-	-	-
		PERCENT	100	100		-	-	-	-
MURAD MEMON	POST OFFICE	NUMBER	8	3	10	4	1	-	-
		PERCENT	100	38		50	13	-	-
	CONCILITORY COMMITTEE	NUMBER	8	6	6	2	-	-	-
		PERCENT	100	75		25	-	-	-
	POLICE STATION / POST/ CHOWKI	NUMBER	8	5	6	3	-	-	-
		PERCENT	100	63		38	-	-	-
	ON-LINE COMMERCIAL BANK	NUMBER	8	4	6	4	-	-	-
		PERCENT	100	50		50	-	-	-
SHAH MUREED	POST OFFICE	NUMBER	7	-	14	3	4	-	-
		PERCENT	100	-		43	57	-	-
	CONCILITORY COMMITTEE	NUMBER	7	-	8	6	1	-	-
		PERCENT	100	-		86	14	-	-
	POLICE STATION / POST/ CHOWKI	NUMBER	7	-	9	5	2	-	-
		PERCENT	100	-		71	29	-	-
	ON-LINE COMMERCIAL BANK	NUMBER	7	-	16	1	6	-	-
		PERCENT	100	-		14	86	-	-
LARKANA DIVISION	**POST OFFICE**	**NUMBER**	**998**	**78**	**14**	**579**	**272**	**66**	**3**
		PERCENT	**100**	**8**		**58**	**27**	**7**	**0**
	CONCILITORY COMMITTEE	**NUMBER**	**998**	**69**	**17**	**455**	**346**	**125**	**3**
		PERCENT	**100**	**7**		**46**	**35**	**13**	**0**
	POLICE STATION / POST/ CHOWKI	**NUMBER**	**998**	**292**	**11**	**553**	**129**	**21**	**3**
		PERCENT	**100**	**29**		**55**	**13**	**2**	**0**
	ON-LINE COMMERCIAL BANK	**NUMBER**	**998**	**28**	**17**	**476**	**360**	**124**	**10**
		PERCENT	**100**	**3**		**48**	**36**	**12**	**1**

TABLE 8.2 : MOUZAS REPORTING POST OFFICE, RECONCILITORY COMMITTEE, POLICE STATION AND ONLINE COMMERCIAL BANKING FACILITIES BY DISTANCE

ADMINISTRATIVE UNIT	TYPE OF FACILITY		RURAL POPULATED MOUZAS	MOUZAS WITH FACILITY	AVERAGE DISTANCE	MOUZAS BY DISTANCE (IN KM) FROM FACILITY			
						1 - 10	11 - 25	26 - 50	51 AND ABOVE
1	2		3	4	5	6	7	8	9
JACOBABAD DISTRICT	**POST OFFICE**	**NUMBER**	**203**	**8**	**14**	**94**	**70**	**31**	**-**
		PERCENT	**100**	**4**		**46**	**34**	**15**	**-**
	CONCILITORY COMMITTEE	**NUMBER**	**203**	**2**	**19**	**65**	**76**	**60**	**-**
		PERCENT	**100**	**1**		**32**	**37**	**30**	**-**
	POLICE STATION / POST/ CHOWKI	**NUMBER**	**203**	**54**	**8**	**118**	**26**	**5**	**-**
		PERCENT	**100**	**27**		**58**	**13**	**2**	**-**
	ON-LINE COMMERCIAL BANK	**NUMBER**	**203**	**2**	**21**	**65**	**73**	**57**	**6**
		PERCENT	**100**	**1**		**32**	**36**	**28**	**3**
GARHI KHAIRO TALUKA	POST OFFICE	NUMBER	59	4	15	33	8	14	-
		PERCENT	100	7		56	14	24	-
	CONCILITORY COMMITTEE	NUMBER	59	-	27	12	7	40	-
		PERCENT	100	-		20	12	68	-
	POLICE STATION / POST/ CHOWKI	NUMBER	59	11	9	40	6	2	-
		PERCENT	100	19		68	10	3	-
	ON-LINE COMMERCIAL BANK	NUMBER	59	-	32	12	5	36	6
		PERCENT	100	-		20	8	61	10
JACOBABAD TALUKA	POST OFFICE	NUMBER	55	1	15	18	29	7	-
		PERCENT	100	2		33	53	13	-
	CONCILITORY COMMITTEE	NUMBER	55	1	15	18	29	7	-
		PERCENT	100	2		33	53	13	-
	POLICE STATION / POST/ CHOWKI	NUMBER	55	23	6	30	2	-	-
		PERCENT	100	42		55	4	-	-
	ON-LINE COMMERCIAL BANK	NUMBER	55	2	15	19	27	7	-
		PERCENT	100	4		35	49	13	-
THUL TALUKA	POST OFFICE	NUMBER	89	3	14	43	33	10	-
		PERCENT	100	3		48	37	11	-
	CONCILITORY COMMITTEE	NUMBER	89	1	16	35	40	13	-
		PERCENT	100	1		39	45	15	-
	POLICE STATION / POST/ CHOWKI	NUMBER	89	20	10	48	18	3	-
		PERCENT	100	22		54	20	3	-
	ON-LINE COMMERCIAL BANK	NUMBER	89	-	17	34	41	14	-
		PERCENT	100	-		38	46	16	-
KAMBAR SHAHDAD KOT DISTRICT	**POST OFFICE**	**NUMBER**	**262**	**17**	**14**	**133**	**88**	**21**	**3**
		PERCENT	**100**	**6**		**51**	**34**	**8**	**1**
	CONCILITORY COMMITTEE	**NUMBER**	**262**	**6**	**14**	**126**	**104**	**23**	**3**
		PERCENT	**100**	**2**		**48**	**40**	**9**	**1**
	POLICE STATION / POST/ CHOWKI	**NUMBER**	**262**	**71**	**12**	**127**	**49**	**12**	**3**
		PERCENT	**100**	**27**		**48**	**19**	**5**	**1**
	ON-LINE COMMERCIAL BANK	**NUMBER**	**262**	**11**	**14**	**121**	**105**	**22**	**3**
		PERCENT	**100**	**4**		**46**	**40**	**8**	**1**
KAMBAR ALI KHAN TALUKA	POST OFFICE	NUMBER	68	7	15	40	12	6	3
		PERCENT	100	10		59	18	9	4
	CONCILITORY COMMITTEE	NUMBER	68	2	15	38	19	6	3
		PERCENT	100	3		56	28	9	4
	POLICE STATION / POST/ CHOWKI	NUMBER	68	17	16	36	6	6	3
		PERCENT	100	25		53	9	9	4
	ON-LINE COMMERCIAL BANK	NUMBER	68	4	16	37	18	6	3
		PERCENT	100	6		54	26	9	4
MIRO KHAN TALUKA	POST OFFICE	NUMBER	33	-	9	25	6	2	-
		PERCENT	100	-		76	18	6	-
	CONCILITORY COMMITTEE	NUMBER	33	-	11	20	11	2	-
		PERCENT	100	-		61	33	6	-
	POLICE STATION / POST/ CHOWKI	NUMBER	33	11	7	20	-	2	-
		PERCENT	100	33		61	-	6	-

TABLE 8.2 : MOUZAS REPORTING POST OFFICE, RECONCILITORY COMMITTEE, POLICE STATION AND ONLINE COMMERCIAL BANKING FACILITIES BY DISTANCE

ADMINISTRATIVE UNIT	TYPE OF FACILITY		RURAL POPULATED MOUZAS	MOUZAS WITH FACILITY	AVERAGE DISTANCE	MOUZAS BY DISTANCE (IN KM) FROM FACILITY			
						1 - 10	11 - 25	26 - 50	51 AND ABOVE
1	2		3	4	5	6	7	8	9
	ON-LINE COMMERCIAL BANK	NUMBER	33	1	12	18	12	2	-
		PERCENT	100	3		55	36	6	-
NASIRABAD TALUKA	POST OFFICE	NUMBER	23	2	7	20	1	-	-
		PERCENT	100	9		87	4	-	-
	CONCILITORY COMMITTEE	NUMBER	23	2	7	20	1	-	-
		PERCENT	100	9		87	4	-	-
	POLICE STATION / POST/ CHOWKI	NUMBER	23	7	7	15	1	-	-
		PERCENT	100	30		65	4	-	-
	ON-LINE COMMERCIAL BANK	NUMBER	23	2	8	20	1	-	-
		PERCENT	100	9		87	4	-	-
QUBO SAEED KHAN TALUKA	POST OFFICE	NUMBER	32	-	13	13	16	3	-
		PERCENT	100	-		41	50	9	-
	CONCILITORY COMMITTEE	NUMBER	32	-	14	12	17	3	-
		PERCENT	100	-		38	53	9	-
	POLICE STATION / POST/ CHOWKI	NUMBER	32	5	6	24	2	1	-
		PERCENT	100	16		75	6	3	-
	ON-LINE COMMERCIAL BANK	NUMBER	32	-	14	12	17	3	-
		PERCENT	100	-		38	53	9	-
SHAHDAD KOT TALUKA	POST OFFICE	NUMBER	37	3	14	13	20	1	-
		PERCENT	100	8		35	54	3	-
	CONCILITORY COMMITTEE	NUMBER	37	1	14	14	21	1	-
		PERCENT	100	3		38	57	3	-
	POLICE STATION / POST/ CHOWKI	NUMBER	37	12	11	14	11	-	-
		PERCENT	100	32		38	30	-	-
	ON-LINE COMMERCIAL BANK	NUMBER	37	1	15	12	23	1	-
		PERCENT	100	3		32	62	3	-
SUJAWAL JUNEJO TALUKA	POST OFFICE	NUMBER	32	2	13	13	16	1	-
		PERCENT	100	6		41	50	3	-
	CONCILITORY COMMITTEE	NUMBER	32	-	14	13	18	1	-
		PERCENT	100	-		41	56	3	-
	POLICE STATION / POST/ CHOWKI	NUMBER	32	4	13	12	15	1	-
		PERCENT	100	13		38	47	3	-
	ON-LINE COMMERCIAL BANK	NUMBER	32	1	13	13	17	1	-
		PERCENT	100	3		41	53	3	-
WARAH TALUKA	POST OFFICE	NUMBER	37	3	19	9	17	8	-
		PERCENT	100	8		24	46	22	-
	CONCILITORY COMMITTEE	NUMBER	37	1	19	9	17	10	-
		PERCENT	100	3		24	46	27	-
	POLICE STATION / POST/ CHOWKI	NUMBER	37	15	16	6	14	2	-
		PERCENT	100	41		16	38	5	-
	ON-LINE COMMERCIAL BANK	NUMBER	37	2	19	9	17	9	-
		PERCENT	100	5		24	46	24	-
KASHMORE DISTRICT	**POST OFFICE**	**NUMBER**	**140**	**7**	**10**	**89**	**39**	**5**	**-**
		PERCENT	**100**	**5**		**64**	**28**	**4**	**-**
	CONCILITORY COMMITTEE	**NUMBER**	**140**	**19**	**11**	**77**	**40**	**4**	**-**
		PERCENT	**100**	**14**		**55**	**29**	**3**	**-**
	POLICE STATION / POST/ CHOWKI	**NUMBER**	**140**	**44**	**9**	**71**	**23**	**2**	**-**
		PERCENT	**100**	**31**		**51**	**16**	**1**	**-**
	ON-LINE COMMERCIAL BANK	**NUMBER**	**140**	**4**	**12**	**74**	**50**	**12**	**-**
		PERCENT	**100**	**3**		**53**	**36**	**9**	**-**
KANDHKOT TALUKA	POST OFFICE	NUMBER	45	3	9	30	10	2	-
		PERCENT	100	7		67	22	4	-
	CONCILITORY COMMITTEE	NUMBER	45	5	9	29	9	2	-
		PERCENT	100	11		64	20	4	-

TABLE 8.2 : MOUZAS REPORTING POST OFFICE, RECONCILITORY COMMITTEE, POLICE STATION AND ONLINE COMMERCIAL BANKING FACILITIES BY DISTANCE

ADMINISTRATIVE UNIT	TYPE OF FACILITY		RURAL POPULATED MOUZAS	MOUZAS WITH FACILITY	AVERAGE DISTANCE	MOUZAS BY DISTANCE (IN KM) FROM FACILITY			
						1 - 10	11 - 25	26 - 50	51 AND ABOVE
1	2		3	4	5	6	7	8	9
	POLICE STATION / POST/ CHOWKI	NUMBER	45	11	9	26	6	2	-
		PERCENT	100	24		58	13	4	-
	ON-LINE COMMERCIAL BANK	NUMBER	45	3	9	31	9	2	-
		PERCENT	100	7		69	20	4	-
KASHMOR TALUKA	POST OFFICE	NUMBER	55	3	10	35	16	1	-
		PERCENT	100	5		64	29	2	-
	CONCILITORY COMMITTEE	NUMBER	55	11	11	26	17	1	-
		PERCENT	100	20		47	31	2	-
	POLICE STATION / POST/ CHOWKI	NUMBER	55	19	8	27	9	-	-
		PERCENT	100	35		49	16	-	-
	ON-LINE COMMERCIAL BANK	NUMBER	55	-	13	28	23	4	-
		PERCENT	100	-		51	42	7	-
TANGWANI TALUKA	POST OFFICE	NUMBER	40	1	11	24	13	2	-
		PERCENT	100	3		60	33	5	-
	CONCILITORY COMMITTEE	NUMBER	40	3	11	22	14	1	-
		PERCENT	100	8		55	35	3	-
	POLICE STATION / POST/ CHOWKI	NUMBER	40	14	9	18	8	-	-
		PERCENT	100	35		45	20	-	-
	ON-LINE COMMERCIAL BANK	NUMBER	40	1	15	15	18	6	-
		PERCENT	100	3		38	45	15	-
LARKANA DISTRICT	**POST OFFICE**	**NUMBER**	**165**	**17**	**9**	**108**	**38**	**2**	**-**
		PERCENT	**100**	**10**		**65**	**23**	**1**	**-**
	CONCILITORY COMMITTEE	**NUMBER**	**165**	**6**	**10**	**101**	**52**	**6**	**-**
		PERCENT	**100**	**4**		**61**	**32**	**4**	**-**
	POLICE STATION / POST/ CHOWKI	**NUMBER**	**165**	**64**	**8**	**75**	**24**	**2**	**-**
		PERCENT	**100**	**39**		**45**	**15**	**1**	**-**
	ON-LINE COMMERCIAL BANK	**NUMBER**	**165**	**7**	**10**	**105**	**47**	**6**	**-**
		PERCENT	**100**	**4**		**64**	**28**	**4**	**-**
BAKRANI TALUKA	POST OFFICE	NUMBER	29	2	5	24	3	-	-
		PERCENT	100	7		83	10	-	-
	CONCILITORY COMMITTEE	NUMBER	29	2	7	22	5	-	-
		PERCENT	100	7		76	17	-	-
	POLICE STATION / POST/ CHOWKI	NUMBER	29	7	6	20	2	-	-
		PERCENT	100	24		69	7	-	-
	ON-LINE COMMERCIAL BANK	NUMBER	29	1	5	25	3	-	-
		PERCENT	100	3		86	10	-	-
DOKRI TALUKA	POST OFFICE	NUMBER	29	4	9	19	5	1	-
		PERCENT	100	14		66	17	3	-
	CONCILITORY COMMITTEE	NUMBER	29	3	15	15	6	5	-
		PERCENT	100	10		52	21	17	-
	POLICE STATION / POST/ CHOWKI	NUMBER	29	16	8	9	3	1	-
		PERCENT	100	55		31	10	3	-
	ON-LINE COMMERCIAL BANK	NUMBER	29	3	16	16	5	5	-
		PERCENT	100	10		55	17	17	-
LARKANA TALUKA	POST OFFICE	NUMBER	50	7	11	25	17	1	-
		PERCENT	100	14		50	34	2	-
	CONCILITORY COMMITTEE	NUMBER	50	-	13	22	27	1	-
		PERCENT	100	-		44	54	2	-
	POLICE STATION / POST/ CHOWKI	NUMBER	50	13	10	26	10	1	-
		PERCENT	100	26		52	20	2	-
	ON-LINE COMMERCIAL BANK	NUMBER	50	1	13	22	26	1	-
		PERCENT	100	2		44	52	2	-
RATODERO TALUKA	POST OFFICE	NUMBER	57	4	8	40	13	-	-
		PERCENT	100	7		70	23	-	-

TABLE 8.2 : MOUZAS REPORTING POST OFFICE, RECONCILITORY COMMITTEE, POLICE STATION AND ONLINE COMMERCIAL BANKING FACILITIES BY DISTANCE

ADMINISTRATIVE UNIT	TYPE OF FACILITY		RURAL POPULATED MOUZAS	MOUZAS WITH FACILITY	AVERAGE DISTANCE	MOUZAS BY DISTANCE (IN KM) FROM FACILITY			
						1 - 10	11 - 25	26 - 50	51 AND ABOVE
1	2		3	4	5	6	7	8	9
	CONCILITORY COMMITTEE	NUMBER	57	1	8	42	14	-	-
		PERCENT	100	2		74	25	-	-
	POLICE STATION / POST/ CHOWKI	NUMBER	57	28	8	20	9	-	-
		PERCENT	100	49		35	16	-	-
	ON-LINE COMMERCIAL BANK	NUMBER	57	2	8	42	13	-	-
		PERCENT	100	4		74	23	-	-
SHIKARPUR DISTRICT	**POST OFFICE**	**NUMBER**	**228**	**29**	**8**	**155**	**37**	**7**	**-**
		PERCENT	**100**	**13**		**68**	**16**	**3**	**-**
	CONCILITORY COMMITTEE	**NUMBER**	**228**	**36**	**16**	**86**	**74**	**32**	**-**
		PERCENT	**100**	**16**		**38**	**32**	**14**	**-**
	POLICE STATION / POST/ CHOWKI	**NUMBER**	**228**	**59**	**5**	**162**	**7**	**-**	**-**
		PERCENT	**100**	**26**		**71**	**3**	**-**	**-**
	ON-LINE COMMERCIAL BANK	**NUMBER**	**228**	**4**	**14**	**111**	**85**	**27**	**1**
		PERCENT	**100**	**2**		**49**	**37**	**12**	*****
GARHI YASIN TALUKA	POST OFFICE	NUMBER	82	10	7	59	13	-	-
		PERCENT	100	12		72	16	-	-
	CONCILITORY COMMITTEE	NUMBER	82	3	10	47	31	1	-
		PERCENT	100	4		57	38	1	-
	POLICE STATION / POST/ CHOWKI	NUMBER	82	19	5	60	3	-	-
		PERCENT	100	23		73	4	-	-
	ON-LINE COMMERCIAL BANK	NUMBER	82	2	10	48	31	-	1
		PERCENT	100	2		59	38	-	1
KHANPUR TALUKA	POST OFFICE	NUMBER	51	4	13	22	18	7	-
		PERCENT	100	8		43	35	14	-
	CONCILITORY COMMITTEE	NUMBER	51	27	29	2	7	15	-
		PERCENT	100	53		4	14	29	-
	POLICE STATION / POST/ CHOWKI	NUMBER	51	12	5	36	3	-	-
		PERCENT	100	24		71	6	-	-
	ON-LINE COMMERCIAL BANK	NUMBER	51	-	17	11	28	12	-
		PERCENT	100	-		22	55	24	-
LAKHI TALUKA	POST OFFICE	NUMBER	48	6	6	39	3	-	-
		PERCENT	100	13		81	6	-	-
	CONCILITORY COMMITTEE	NUMBER	48	2	17	14	28	4	-
		PERCENT	100	4		29	58	8	-
	POLICE STATION / POST/ CHOWKI	NUMBER	48	18	5	29	1	-	-
		PERCENT	100	38		60	2	-	-
	ON-LINE COMMERCIAL BANK	NUMBER	48	-	10	33	14	1	-
		PERCENT	100	-		69	29	2	-
SHIKARPUR TALUKA	POST OFFICE	NUMBER	47	9	7	35	3	-	-
		PERCENT	100	19		74	6	-	-
	CONCILITORY COMMITTEE	NUMBER	47	4	18	23	8	12	-
		PERCENT	100	9		49	17	26	-
	POLICE STATION / POST/ CHOWKI	NUMBER	47	10	5	37	-	-	-
		PERCENT	100	21		79	-	-	-
	ON-LINE COMMERCIAL BANK	NUMBER	47	2	19	19	12	14	-
		PERCENT	100	4		40	26	30	-
MIRPUR KHAS DIVISION	**POST OFFICE**	**NUMBER**	**794**	**43**	**14**	**406**	**229**	**84**	**32**
		PERCENT	**100**	**5**		**51**	**29**	**11**	**4**
	CONCILITORY COMMITTEE	**NUMBER**	**794**	**82**	**17**	**300**	**259**	**114**	**39**
		PERCENT	**100**	**10**		**38**	**33**	**14**	**5**
	POLICE STATION / POST/ CHOWKI	**NUMBER**	**794**	**86**	**11**	**447**	**201**	**49**	**11**
		PERCENT	**100**	**11**		**56**	**25**	**6**	**1**
	ON-LINE COMMERCIAL BANK	**NUMBER**	**794**	**17**	**17**	**307**	**289**	**136**	**45**
		PERCENT	**100**	**2**		**39**	**36**	**17**	**6**

TABLE 8.2 : MOUZAS REPORTING POST OFFICE, RECONCILITORY COMMITTEE, POLICE STATION AND ONLINE COMMERCIAL BANKING FACILITIES BY DISTANCE

ADMINISTRATIVE UNIT	TYPE OF FACILITY		RURAL POPULATED MOUZAS	MOUZAS WITH FACILITY	AVERAGE DISTANCE	MOUZAS BY DISTANCE (IN KM) FROM FACILITY			
						1 - 10	11 - 25	26 - 50	51 AND ABOVE
1	2		3	4	5	6	7	8	9
MIRPUR KHAS DISTRICT	**POST OFFICE**	**NUMBER**	**401**	**23**	**10**	**259**	**105**	**14**	**-**
		PERCENT	**100**	**6**		**65**	**26**	**3**	**-**
	CONCILITORY COMMITTEE	**NUMBER**	**401**	**41**	**14**	**184**	**128**	**48**	**-**
		PERCENT	**100**	**10**		**46**	**32**	**12**	**-**
	POLICE STATION / POST/ CHOWKI	**NUMBER**	**401**	**24**	**8**	**280**	**93**	**4**	**-**
		PERCENT	**100**	**6**		**70**	**23**	**1**	**-**
	ON-LINE COMMERCIAL BANK	**NUMBER**	**401**	**11**	**13**	**196**	**154**	**40**	**-**
		PERCENT	**100**	**3**		**49**	**38**	**10**	**-**
DIGRI TALUKA	POST OFFICE	NUMBER	64	1	8	51	12	-	-
		PERCENT	100	2		80	19	-	-
	CONCILITORY COMMITTEE	NUMBER	64	-	8	51	13	-	-
		PERCENT	100	-		80	20	-	-
	POLICE STATION / POST/ CHOWKI	NUMBER	64	-	8	51	13	-	-
		PERCENT	100	-		80	20	-	-
	ON-LINE COMMERCIAL BANK	NUMBER	64	-	8	48	16	-	-
		PERCENT	100	-		75	25	-	-
HUSSAIN BUX MARI TALUKA	POST OFFICE	NUMBER	46	6	8	33	5	2	-
		PERCENT	100	13		72	11	4	-
	CONCILITORY COMMITTEE	NUMBER	46	1	15	21	14	10	-
		PERCENT	100	2		46	30	22	-
	POLICE STATION / POST/ CHOWKI	NUMBER	46	6	6	37	3	-	-
		PERCENT	100	13		80	7	-	-
	ON-LINE COMMERCIAL BANK	NUMBER	46	2	15	25	8	11	-
		PERCENT	100	4		54	17	24	-
JHUDO TALUKA	POST OFFICE	NUMBER	62	2	13	28	26	6	-
		PERCENT	100	3		45	42	10	-
	CONCILITORY COMMITTEE	NUMBER	62	11	15	17	28	6	-
		PERCENT	100	18		27	45	10	-
	POLICE STATION / POST/ CHOWKI	NUMBER	62	3	11	31	26	2	-
		PERCENT	100	5		50	42	3	-
	ON-LINE COMMERCIAL BANK	NUMBER	62	1	14	23	32	6	-
		PERCENT	100	2		37	52	10	-
KOT GHULAM MUHAMMAD TALUKA	POST OFFICE	NUMBER	111	5	10	69	32	5	-
		PERCENT	100	5		62	29	5	-
	CONCILITORY COMMITTEE	NUMBER	111	1	11	65	39	6	-
		PERCENT	100	1		59	35	5	-
	POLICE STATION / POST/ CHOWKI	NUMBER	111	4	9	79	27	1	-
		PERCENT	100	4		71	24	1	-
	ON-LINE COMMERCIAL BANK	NUMBER	111	2	13	51	52	6	-
		PERCENT	100	2		46	47	5	-
MIRPUR KHAS TALUKA	POST OFFICE	NUMBER	1	1	-	-	-	-	-
		PERCENT	100	100		-	-	-	-
	CONCILITORY COMMITTEE	NUMBER	1	-	5	1	-	-	-
		PERCENT	100	-		100	-	-	-
	POLICE STATION / POST/ CHOWKI	NUMBER	1	1	0	-	-	-	-
		PERCENT	100	100		-	-	-	-
	ON-LINE COMMERCIAL BANK	NUMBER	1	1	0	-	-	-	-
		PERCENT	100	100		-	-	-	-
SHUJAABAD TALUKA	POST OFFICE	NUMBER	44	3	9	31	10	-	-
		PERCENT	100	7		70	23	-	-
	CONCILITORY COMMITTEE	NUMBER	44	-	15	19	18	7	-
		PERCENT	100	-		43	41	16	-
	POLICE STATION / POST/ CHOWKI	NUMBER	44	5	8	33	5	1	-
		PERCENT	100	11		75	11	2	-

TABLE 8.2 : MOUZAS REPORTING POST OFFICE, RECONCILITORY COMMITTEE, POLICE STATION AND ONLINE COMMERCIAL BANKING FACILITIES BY DISTANCE

ADMINISTRATIVE UNIT	TYPE OF FACILITY		RURAL POPULATED MOUZAS	MOUZAS WITH FACILITY	AVERAGE DISTANCE	MOUZAS BY DISTANCE (IN KM) FROM FACILITY			
						1 - 10	11 - 25	26 - 50	51 AND ABOVE
1	2		3	4	5	6	7	8	9
	ON-LINE COMMERCIAL BANK	NUMBER	44	1	16	16	19	8	-
		PERCENT	100	2		36	43	18	-
SINDHRI TALUKA	POST OFFICE	NUMBER	73	5	9	47	20	1	-
		PERCENT	100	7		64	27	1	-
	CONCILITORY COMMITTEE	NUMBER	73	28	24	10	16	19	-
		PERCENT	100	38		14	22	26	-
	POLICE STATION / POST/ CHOWKI	NUMBER	73	5	8	49	19	-	-
		PERCENT	100	7		67	26	-	-
	ON-LINE COMMERCIAL BANK	NUMBER	73	4	14	33	27	9	-
		PERCENT	100	5		45	37	12	-
THARPARKAR DISTRICT	**POST OFFICE**	**NUMBER**	**170**	**9**	**34**	**29**	**47**	**55**	**30**
		PERCENT	**100**	**5**		**17**	**28**	**32**	**18**
	CONCILITORY COMMITTEE	**NUMBER**	**170**	**33**	**40**	**19**	**39**	**42**	**37**
		PERCENT	**100**	**19**		**11**	**23**	**25**	**22**
	POLICE STATION / POST/ CHOWKI	**NUMBER**	**170**	**34**	**26**	**36**	**51**	**38**	**11**
		PERCENT	**100**	**20**		**21**	**30**	**22**	**6**
	ON-LINE COMMERCIAL BANK	**NUMBER**	**170**	**3**	**40**	**21**	**46**	**59**	**41**
		PERCENT	**100**	**2**		**12**	**27**	**35**	**24**
CHACHRO TALUKA	POST OFFICE	NUMBER	19	4	38	1	4	7	3
		PERCENT	100	21		5	21	37	16
	CONCILITORY COMMITTEE	NUMBER	19	7	47	-	3	5	4
		PERCENT	100	37		-	16	26	21
	POLICE STATION / POST/ CHOWKI	NUMBER	19	5	27	1	6	7	-
		PERCENT	100	26		5	32	37	-
	ON-LINE COMMERCIAL BANK	NUMBER	19	1	45	-	4	9	5
		PERCENT	100	5		-	21	47	26
DAHLI TALUKA	POST OFFICE	NUMBER	23	-	56	1	2	9	11
		PERCENT	100	-		4	9	39	48
	CONCILITORY COMMITTEE	NUMBER	23	1	80	-	-	3	19
		PERCENT	100	4		-	-	13	83
	POLICE STATION / POST/ CHOWKI	NUMBER	23	6	28	3	8	5	1
		PERCENT	100	26		13	35	22	4
	ON-LINE COMMERCIAL BANK	NUMBER	23	-	81	-	-	3	20
		PERCENT	100	-		-	-	13	87
DIPLO TALUKA	POST OFFICE	NUMBER	26	1	34	3	7	12	3
		PERCENT	100	4		12	27	46	12
	CONCILITORY COMMITTEE	NUMBER	26	18	33	1	3	3	1
		PERCENT	100	69		4	12	12	4
	POLICE STATION / POST/ CHOWKI	NUMBER	26	1	34	3	7	12	3
		PERCENT	100	4		12	27	46	12
	ON-LINE COMMERCIAL BANK	NUMBER	26	1	34	3	7	12	3
		PERCENT	100	4		12	27	46	12
ISLAMKOT TALUKA	POST OFFICE	NUMBER	21	1	31	1	7	10	2
		PERCENT	100	5		5	33	48	10
	CONCILITORY COMMITTEE	NUMBER	21	3	33	1	5	10	2
		PERCENT	100	14		5	24	48	10
	POLICE STATION / POST/ CHOWKI	NUMBER	21	7	30	1	6	5	2
		PERCENT	100	33		5	29	24	10
	ON-LINE COMMERCIAL BANK	NUMBER	21	1	31	1	7	10	2
		PERCENT	100	5		5	33	48	10
KALOI TALUKA	POST OFFICE	NUMBER	18	2	15	7	8	1	-
		PERCENT	100	11		39	44	6	-
	CONCILITORY COMMITTEE	NUMBER	18	4	20	3	8	3	-
		PERCENT	100	22		17	44	17	-

TABLE 8.2 : MOUZAS REPORTING POST OFFICE, RECONCILITORY COMMITTEE, POLICE STATION AND ONLINE COMMERCIAL BANKING FACILITIES BY DISTANCE

ADMINISTRATIVE UNIT	TYPE OF FACILITY		RURAL POPULATED MOUZAS	MOUZAS WITH FACILITY	AVERAGE DISTANCE	MOUZAS BY DISTANCE (IN KM) FROM FACILITY			
						1 - 10	11 - 25	26 - 50	51 AND ABOVE
1	2		3	4	5	6	7	8	9
	POLICE STATION / POST/ CHOWKI	NUMBER	18	6	11	9	3	-	-
		PERCENT	100	33		50	17	-	-
	ON-LINE COMMERCIAL BANK	NUMBER	18	-	26	3	7	8	-
		PERCENT	100	-		17	39	44	-
MITHI TALUKA	POST OFFICE	NUMBER	26	1	13	14	10	1	-
		PERCENT	100	4		54	38	4	-
	CONCILITORY COMMITTEE	NUMBER	26	-	15	13	11	2	-
		PERCENT	100	-		50	42	8	-
	POLICE STATION / POST/ CHOWKI	NUMBER	26	6	13	11	8	1	-
		PERCENT	100	23		42	31	4	-
	ON-LINE COMMERCIAL BANK	NUMBER	26	-	15	13	11	2	-
		PERCENT	100	-		50	42	8	-
NAGAR PARKAR TALUKA	POST OFFICE	NUMBER	37	-	42	2	9	15	11
		PERCENT	100	-		5	24	41	30
	CONCILITORY COMMITTEE	NUMBER	37	-	43	1	9	16	11
		PERCENT	100	-		3	24	43	30
	POLICE STATION / POST/ CHOWKI	NUMBER	37	3	30	8	13	8	5
		PERCENT	100	8		22	35	22	14
	ON-LINE COMMERCIAL BANK	NUMBER	37	-	43	1	10	15	11
		PERCENT	100	-		3	27	41	30
UMER KOT DISTRICT	**POST OFFICE**	**NUMBER**	**223**	**11**	**13**	**118**	**77**	**15**	**2**
		PERCENT	**100**	**5**		**53**	**35**	**7**	**1**
	CONCILITORY COMMITTEE	**NUMBER**	**223**	**8**	**15**	**97**	**92**	**24**	**2**
		PERCENT	**100**	**4**		**43**	**41**	**11**	**1**
	POLICE STATION / POST/ CHOWKI	**NUMBER**	**223**	**28**	**10**	**131**	**57**	**7**	**-**
		PERCENT	**100**	**13**		**59**	**26**	**3**	**-**
	ON-LINE COMMERCIAL BANK	**NUMBER**	**223**	**3**	**18**	**90**	**89**	**37**	**4**
		PERCENT	**100**	**1**		**40**	**40**	**17**	**2**
KUNRI TALUKA	POST OFFICE	NUMBER	36	3	11	19	13	1	-
		PERCENT	100	8		53	36	3	-
	CONCILITORY COMMITTEE	NUMBER	36	-	14	18	15	3	-
		PERCENT	100	-		50	42	8	-
	POLICE STATION / POST/ CHOWKI	NUMBER	36	4	11	21	10	1	-
		PERCENT	100	11		58	28	3	-
	ON-LINE COMMERCIAL BANK	NUMBER	36	-	14	18	15	3	-
		PERCENT	100	-		50	42	8	-
PITHORO TALUKA	POST OFFICE	NUMBER	48	3	8	36	8	1	-
		PERCENT	100	6		75	17	2	-
	CONCILITORY COMMITTEE	NUMBER	48	5	10	31	9	3	-
		PERCENT	100	10		65	19	6	-
	POLICE STATION / POST/ CHOWKI	NUMBER	48	6	6	38	4	-	-
		PERCENT	100	13		79	8	-	-
	ON-LINE COMMERCIAL BANK	NUMBER	48	1	26	23	6	16	2
		PERCENT	100	2		48	13	33	4
SAMARO TALUKA	POST OFFICE	NUMBER	59	1	16	21	29	8	-
		PERCENT	100	2		36	49	14	-
	CONCILITORY COMMITTEE	NUMBER	59	1	16	20	32	6	-
		PERCENT	100	2		34	54	10	-
	POLICE STATION / POST/ CHOWKI	NUMBER	59	1	14	25	28	5	-
		PERCENT	100	2		42	47	8	-
	ON-LINE COMMERCIAL BANK	NUMBER	59	1	16	20	30	8	-
		PERCENT	100	2		34	51	14	-
UMER KOT TALUKA	POST OFFICE	NUMBER	80	4	13	42	27	5	2
		PERCENT	100	5		53	34	6	3

TABLE 8.2 : MOUZAS REPORTING POST OFFICE, RECONCILITORY COMMITTEE, POLICE STATION AND ONLINE COMMERCIAL BANKING FACILITIES BY DISTANCE

ADMINISTRATIVE UNIT	TYPE OF FACILITY		RURAL POPULATED MOUZAS	MOUZAS WITH FACILITY	AVERAGE DISTANCE	MOUZAS BY DISTANCE (IN KM) FROM FACILITY			
						1 - 10	11 - 25	26 - 50	51 AND ABOVE
1	2		3	4	5	6	7	8	9
	CONCILITORY COMMITTEE	NUMBER	80	2	17	28	36	12	2
		PERCENT	100	3		35	45	15	3
	POLICE STATION / POST/ CHOWKI	NUMBER	80	17	8	47	15	1	-
		PERCENT	100	21		59	19	1	-
	ON-LINE COMMERCIAL BANK	NUMBER	80	1	16	29	38	10	2
		PERCENT	100	1		36	48	13	3
SHAHEED BENAZIRABAD DIVISION	**POST OFFICE**	**NUMBER**	**858**	**99**	**14**	**535**	**208**	**15**	**1**
		PERCENT	**100**	**12**		**62**	**24**	**2**	**0**
	CONCILITORY COMMITTEE	**NUMBER**	**858**	**52**	**17**	**440**	**303**	**61**	**2**
		PERCENT	**100**	**6**		**51**	**35**	**7**	**0**
	POLICE STATION / POST/ CHOWKI	**NUMBER**	**858**	**161**	**11**	**531**	**153**	**11**	**2**
		PERCENT	**100**	**19**		**62**	**18**	**1**	**0**
	ON-LINE COMMERCIAL BANK	**NUMBER**	**858**	**35**	**17**	**464**	**306**	**52**	**1**
		PERCENT	**100**	**4**		**54**	**36**	**6**	**0**
NAUSHAHRO FEROZE DISTRICT	**POST OFFICE**	**NUMBER**	**222**	**41**	**8**	**141**	**38**	**2**	**-**
		PERCENT	**100**	**18**		**64**	**17**	**1**	**-**
	CONCILITORY COMMITTEE	**NUMBER**	**222**	**12**	**10**	**144**	**59**	**6**	**1**
		PERCENT	**100**	**5**		**65**	**27**	**3**	*****
	POLICE STATION / POST/ CHOWKI	**NUMBER**	**222**	**56**	**6**	**146**	**19**	**1**	**-**
		PERCENT	**100**	**25**		**66**	**9**	*****	**-**
	ON-LINE COMMERCIAL BANK	**NUMBER**	**222**	**11**	**9**	**148**	**59**	**4**	**-**
		PERCENT	**100**	**5**		**67**	**27**	**2**	**-**
BHIRIA	POST OFFICE	NUMBER	32	8	6	22	2	-	-
		PERCENT	100	25		69	6	-	-
	CONCILITORY COMMITTEE	NUMBER	32	4	7	24	4	-	-
		PERCENT	100	13		75	13	-	-
	POLICE STATION / POST/ CHOWKI	NUMBER	32	8	5	23	1	-	-
		PERCENT	100	25		72	3	-	-
	ON-LINE COMMERCIAL BANK	NUMBER	32	4	6	24	4	-	-
		PERCENT	100	13		75	13	-	-
KANDIARO	POST OFFICE	NUMBER	52	8	10	27	17	-	-
		PERCENT	100	15		52	33	-	-
	CONCILITORY COMMITTEE	NUMBER	52	1	12	29	20	2	-
		PERCENT	100	2		56	38	4	-
	POLICE STATION / POST/ CHOWKI	NUMBER	52	21	6	27	4	-	-
		PERCENT	100	40		52	8	-	-
	ON-LINE COMMERCIAL BANK	NUMBER	52	2	12	28	20	2	-
		PERCENT	100	4		54	38	4	-
MEHRABPUR	POST OFFICE	NUMBER	31	9	5	21	1	-	-
		PERCENT	100	29		68	3	-	-
	CONCILITORY COMMITTEE	NUMBER	31	2	7	25	4	-	-
		PERCENT	100	6		81	13	-	-
	POLICE STATION / POST/ CHOWKI	NUMBER	31	9	5	21	1	-	-
		PERCENT	100	29		68	3	-	-
	ON-LINE COMMERCIAL BANK	NUMBER	31	3	6	26	2	-	-
		PERCENT	100	10		84	6	-	-
MORO	POST OFFICE	NUMBER	52	7	10	30	13	2	-
		PERCENT	100	13		58	25	4	-
	CONCILITORY COMMITTEE	NUMBER	52	1	13	27	20	3	1
		PERCENT	100	2		52	38	6	2
	POLICE STATION / POST/ CHOWKI	NUMBER	52	10	7	36	5	1	-
		PERCENT	100	19		69	10	2	-
	ON-LINE COMMERCIAL BANK	NUMBER	52	1	11	31	18	2	-
		PERCENT	100	2		60	35	4	-

TABLE 8.2 : MOUZAS REPORTING POST OFFICE, RECONCILITORY COMMITTEE, POLICE STATION AND ONLINE COMMERCIAL BANKING FACILITIES BY DISTANCE

ADMINISTRATIVE UNIT	TYPE OF FACILITY		RURAL POPULATED MOUZAS	MOUZAS WITH FACILITY	AVERAGE DISTANCE	MOUZAS BY DISTANCE (IN KM) FROM FACILITY			
						1 - 10	11 - 25	26 - 50	51 AND ABOVE
1	2		3	4	5	6	7	8	9
NAUSHAHRO FEROZE	POST OFFICE	NUMBER	55	9	6	41	5	-	-
		PERCENT	100	16		75	9	-	-
	CONCILITORY COMMITTEE	NUMBER	55	4	8	39	11	1	-
		PERCENT	100	7		71	20	2	-
	POLICE STATION / POST/ CHOWKI	NUMBER	55	8	7	39	8	-	-
		PERCENT	100	15		71	15	-	-
	ON-LINE COMMERCIAL BANK	NUMBER	55	1	8	39	15	-	-
		PERCENT	100	2		71	27	-	-
SANGHAR DISTRICT	**POST OFFICE**	**NUMBER**	**336**	**37**	**10**	**211**	**78**	**9**	**1**
		PERCENT	**100**	**11**		**63**	**23**	**3**	*****
	CONCILITORY COMMITTEE	**NUMBER**	**336**	**29**	**15**	**147**	**125**	**34**	**1**
		PERCENT	**100**	**9**		**44**	**37**	**10**	*****
	POLICE STATION / POST/ CHOWKI	**NUMBER**	**336**	**60**	**9**	**206**	**63**	**6**	**1**
		PERCENT	**100**	**18**		**61**	**19**	**2**	*****
	ON-LINE COMMERCIAL BANK	**NUMBER**	**336**	**11**	**14**	**161**	**129**	**34**	**1**
		PERCENT	**100**	**3**		**48**	**38**	**10**	*****
JAM NAWAZ ALI	POST OFFICE	NUMBER	49	1	9	40	8	-	-
		PERCENT	100	2		82	16	-	-
	CONCILITORY COMMITTEE	NUMBER	49	4	18	13	29	3	-
		PERCENT	100	8		27	59	6	-
	POLICE STATION / POST/ CHOWKI	NUMBER	49	4	8	39	6	-	-
		PERCENT	100	8		80	12	-	-
	ON-LINE COMMERCIAL BANK	NUMBER	49	2	12	26	20	1	-
		PERCENT	100	4		53	41	2	-
KHIPRO	POST OFFICE	NUMBER	71	3	15	36	28	3	1
		PERCENT	100	4		51	39	4	1
	CONCILITORY COMMITTEE	NUMBER	71	2	21	15	37	16	1
		PERCENT	100	3		21	52	23	1
	POLICE STATION / POST/ CHOWKI	NUMBER	71	2	14	36	30	2	1
		PERCENT	100	3		51	42	3	1
	ON-LINE COMMERCIAL BANK	NUMBER	71	1	21	14	39	16	1
		PERCENT	100	1		20	55	23	1
SANGHAR	POST OFFICE	NUMBER	65	12	10	40	10	3	-
		PERCENT	100	18		62	15	5	-
	CONCILITORY COMMITTEE	NUMBER	65	17	15	24	15	9	-
		PERCENT	100	26		37	23	14	-
	POLICE STATION / POST/ CHOWKI	NUMBER	65	16	9	38	8	3	-
		PERCENT	100	25		58	12	5	-
	ON-LINE COMMERCIAL BANK	NUMBER	65	3	16	26	24	12	-
		PERCENT	100	5		40	37	18	-
SHAHDADPUR	POST OFFICE	NUMBER	42	9	7	27	6	-	-
		PERCENT	100	21		64	14	-	-
	CONCILITORY COMMITTEE	NUMBER	42	2	8	31	8	1	-
		PERCENT	100	5		74	19	2	-
	POLICE STATION / POST/ CHOWKI	NUMBER	42	15	7	23	4	-	-
		PERCENT	100	36		55	10	-	-
	ON-LINE COMMERCIAL BANK	NUMBER	42	2	10	27	12	1	-
		PERCENT	100	5		64	29	2	-
SINJHORO	POST OFFICE	NUMBER	82	10	9	54	15	3	-
		PERCENT	100	12		66	18	4	-
	CONCILITORY COMMITTEE	NUMBER	82	1	11	50	26	5	-
		PERCENT	100	1		61	32	6	-
	POLICE STATION / POST/ CHOWKI	NUMBER	82	10	7	60	11	1	-
		PERCENT	100	12		73	13	1	-

TABLE 8.2 : MOUZAS REPORTING POST OFFICE, RECONCILITORY COMMITTEE, POLICE STATION AND ONLINE COMMERCIAL BANKING FACILITIES BY DISTANCE

ADMINISTRATIVE UNIT	TYPE OF FACILITY		RURAL POPULATED MOUZAS	MOUZAS WITH FACILITY	AVERAGE DISTANCE	MOUZAS BY DISTANCE (IN KM) FROM FACILITY			
						1 - 10	11 - 25	26 - 50	51 AND ABOVE
1	2		3	4	5	6	7	8	9
	ON-LINE COMMERCIAL BANK	NUMBER	82	1	10	54	23	4	-
		PERCENT	100	1		66	28	5	-
TANDO ADAM	POST OFFICE	NUMBER	27	2	11	14	11	-	-
		PERCENT	100	7		52	41	-	-
	CONCILITORY COMMITTEE	NUMBER	27	3	11	14	10	-	-
		PERCENT	100	11		52	37	-	-
	POLICE STATION / POST/ CHOWKI	NUMBER	27	13	8	10	4	-	-
		PERCENT	100	48		37	15	-	-
	ON-LINE COMMERCIAL BANK	NUMBER	27	2	11	14	11	-	-
		PERCENT	100	7		52	41	-	-
SHAHEED BENAZIRABAD DISTRICT	**POST OFFICE**	**NUMBER**	**300**	**21**	**10**	**183**	**92**	**4**	**-**
		PERCENT	**100**	**7**		**61**	**31**	**1**	**-**
	CONCILITORY COMMITTEE	**NUMBER**	**300**	**11**	**12**	**149**	**119**	**21**	**-**
		PERCENT	**100**	**4**		**50**	**40**	**7**	**-**
	POLICE STATION / POST/ CHOWKI	**NUMBER**	**300**	**45**	**9**	**179**	**71**	**4**	**1**
		PERCENT	**100**	**15**		**60**	**24**	**1**	*****
	ON-LINE COMMERCIAL BANK	**NUMBER**	**300**	**13**	**12**	**155**	**118**	**14**	**-**
		PERCENT	**100**	**4**		**52**	**39**	**5**	**-**
DAUR	POST OFFICE	NUMBER	131	2	9	86	40	3	-
		PERCENT	100	2		66	31	2	-
	CONCILITORY COMMITTEE	NUMBER	131	4	11	70	47	10	-
		PERCENT	100	3		53	36	8	-
	POLICE STATION / POST/ CHOWKI	NUMBER	131	9	10	82	37	2	1
		PERCENT	100	7		63	28	2	1
	ON-LINE COMMERCIAL BANK	NUMBER	131	2	12	67	49	13	-
		PERCENT	100	2		51	37	10	-
KAZI AHMED	POST OFFICE	NUMBER	64	8	12	33	22	1	-
		PERCENT	100	13		52	34	2	-
	CONCILITORY COMMITTEE	NUMBER	64	4	18	15	34	11	-
		PERCENT	100	6		23	53	17	-
	POLICE STATION / POST/ CHOWKI	NUMBER	64	17	9	35	10	2	-
		PERCENT	100	27		55	16	3	-
	ON-LINE COMMERCIAL BANK	NUMBER	64	5	14	25	33	1	-
		PERCENT	100	8		39	52	2	-
NAWABSHAH	POST OFFICE	NUMBER	48	7	10	25	16	-	-
		PERCENT	100	15		52	33	-	-
	CONCILITORY COMMITTEE	NUMBER	48	1	11	25	22	-	-
		PERCENT	100	2		52	46	-	-
	POLICE STATION / POST/ CHOWKI	NUMBER	48	6	9	26	16	-	-
		PERCENT	100	13		54	33	-	-
	ON-LINE COMMERCIAL BANK	NUMBER	48	3	11	23	22	-	-
		PERCENT	100	6		48	46	-	-
SAKRAND	POST OFFICE	NUMBER	57	4	9	39	14	-	-
		PERCENT	100	7		68	25	-	-
	CONCILITORY COMMITTEE	NUMBER	57	2	10	39	16	-	-
		PERCENT	100	4		68	28	-	-
	POLICE STATION / POST/ CHOWKI	NUMBER	57	13	7	36	8	-	-
		PERCENT	100	23		63	14	-	-
	ON-LINE COMMERCIAL BANK	NUMBER	57	3	9	40	14	-	-
		PERCENT	100	5		70	25	-	-
SUKKUR DIVISION	**POST OFFICE**	**NUMBER**	**835**	**71**	**14**	**409**	**252**	**94**	**9**
		PERCENT	**100**	**9**		**49**	**30**	**11**	**1**
	CONCILITORY COMMITTEE	**NUMBER**	**835**	**34**	**17**	**374**	**281**	**127**	**19**
		PERCENT	**100**	**4**		**45**	**34**	**15**	**2**

TABLE 8.2 : MOUZAS REPORTING POST OFFICE, RECONCILITORY COMMITTEE, POLICE STATION AND ONLINE COMMERCIAL BANKING FACILITIES BY DISTANCE

ADMINISTRATIVE UNIT	TYPE OF FACILITY		RURAL POPULATED MOUZAS	MOUZAS WITH FACILITY	AVERAGE DISTANCE	MOUZAS BY DISTANCE (IN KM) FROM FACILITY			
						1 - 10	11 - 25	26 - 50	51 AND ABOVE
1	2		3	4	5	6	7	8	9
	POLICE STATION / POST/ CHOWKI	**NUMBER**	**835**	**155**	**11**	**439**	**176**	**64**	**1**
		PERCENT	**100**	**19**		**53**	**21**	**8**	**0**
	ON-LINE COMMERCIAL BANK	**NUMBER**	**835**	**13**	**17**	**370**	**298**	**138**	**16**
		PERCENT	**100**	**2**		**44**	**36**	**17**	**2**
GHOTKI DISTRICT	**POST OFFICE**	**NUMBER**	**273**	**12**	**12**	**159**	**82**	**20**	**-**
		PERCENT	**100**	**4**		**58**	**30**	**7**	**-**
	CONCILITORY COMMITTEE	**NUMBER**	**273**	**3**	**14**	**141**	**97**	**30**	**2**
		PERCENT	**100**	**1**		**52**	**36**	**11**	**1**
	POLICE STATION / POST/ CHOWKI	**NUMBER**	**273**	**40**	**10**	**162**	**60**	**11**	**-**
		PERCENT	**100**	**15**		**59**	**22**	**4**	**-**
	ON-LINE COMMERCIAL BANK	**NUMBER**	**273**	**4**	**14**	**136**	**100**	**31**	**2**
		PERCENT	**100**	**1**		**50**	**37**	**11**	**1**
DAHARKI	POST OFFICE	NUMBER	46	2	20	15	14	15	-
		PERCENT	100	4		33	30	33	-
	CONCILITORY COMMITTEE	NUMBER	46	-	20	17	12	17	-
		PERCENT	100	-		37	26	37	-
	POLICE STATION / POST/ CHOWKI	NUMBER	46	9	16	18	11	8	-
		PERCENT	100	20		39	24	17	-
	ON-LINE COMMERCIAL BANK	NUMBER	46	-	20	16	13	17	-
		PERCENT	100	-		35	28	37	-
GHOTKI	POST OFFICE	NUMBER	75	4	9	47	24	-	-
		PERCENT	100	5		63	32	-	-
	CONCILITORY COMMITTEE	NUMBER	75	1	10	43	31	-	-
		PERCENT	100	1		57	41	-	-
	POLICE STATION / POST/ CHOWKI	NUMBER	75	15	8	43	17	-	-
		PERCENT	100	20		57	23	-	-
	ON-LINE COMMERCIAL BANK	NUMBER	75	-	11	42	33	-	-
		PERCENT	100	-		56	44	-	-
KHANGARH	POST OFFICE	NUMBER	35	-	14	15	17	3	-
		PERCENT	100	-		43	49	9	-
	CONCILITORY COMMITTEE	NUMBER	35	-	22	12	14	7	2
		PERCENT	100	-		34	40	20	6
	POLICE STATION / POST/ CHOWKI	NUMBER	35	3	12	19	10	3	-
		PERCENT	100	9		54	29	9	-
	ON-LINE COMMERCIAL BANK	NUMBER	35	-	21	11	15	7	2
		PERCENT	100	-		31	43	20	6
MIRPUR MATHELO	POST OFFICE	NUMBER	55	3	9	38	14	-	-
		PERCENT	100	5		69	25	-	-
	CONCILITORY COMMITTEE	NUMBER	55	1	12	32	19	3	-
		PERCENT	100	2		58	35	5	-
	POLICE STATION / POST/ CHOWKI	NUMBER	55	7	8	37	11	-	-
		PERCENT	100	13		67	20	-	-
	ON-LINE COMMERCIAL BANK	NUMBER	55	2	12	32	17	4	-
		PERCENT	100	4		58	31	7	-
UBAURO	POST OFFICE	NUMBER	62	3	10	44	13	2	-
		PERCENT	100	5		71	21	3	-
	CONCILITORY COMMITTEE	NUMBER	62	1	12	37	21	3	-
		PERCENT	100	2		60	34	5	-
	POLICE STATION / POST/ CHOWKI	NUMBER	62	6	8	45	11	-	-
		PERCENT	100	10		73	18	-	-
	ON-LINE COMMERCIAL BANK	NUMBER	62	2	12	35	22	3	-
		PERCENT	100	3		56	35	5	-
KHAIRPUR DISTRICT	**POST OFFICE**	**NUMBER**	**347**	**40**	**14**	**174**	**91**	**35**	**7**
		PERCENT	**100**	**12**		**50**	**26**	**10**	**2**

TABLE 8.2 : MOUZAS REPORTING POST OFFICE, RECONCILITORY COMMITTEE, POLICE STATION AND ONLINE COMMERCIAL BANKING FACILITIES BY DISTANCE

ADMINISTRATIVE UNIT	TYPE OF FACILITY		RURAL POPULATED MOUZAS	MOUZAS WITH FACILITY	AVERAGE DISTANCE	MOUZAS BY DISTANCE (IN KM) FROM FACILITY			
						1 - 10	11 - 25	26 - 50	51 AND ABOVE
1	2		3	4	5	6	7	8	9
	CONCILITORY COMMITTEE	**NUMBER**	**347**	**22**	**16**	**167**	**107**	**39**	**12**
		PERCENT	**100**	**6**		**48**	**31**	**11**	**3**
	POLICE STATION / POST/ CHOWKI	**NUMBER**	**347**	**72**	**11**	**191**	**59**	**24**	**1**
		PERCENT	**100**	**21**		**55**	**17**	**7**	*****
	ON-LINE COMMERCIAL BANK	**NUMBER**	**347**	**5**	**16**	**171**	**114**	**48**	**9**
		PERCENT	**100**	**1**		**49**	**33**	**14**	**3**
FAIZ GANJ	POST OFFICE	NUMBER	53	7	14	24	16	6	-
		PERCENT	100	13		45	30	11	-
	CONCILITORY COMMITTEE	NUMBER	53	-	23	16	20	13	4
		PERCENT	100	-		30	38	25	8
	POLICE STATION / POST/ CHOWKI	NUMBER	53	8	13	29	10	6	-
		PERCENT	100	15		55	19	11	-
	ON-LINE COMMERCIAL BANK	NUMBER	53	2	19	17	20	14	-
		PERCENT	100	4		32	38	26	-
GAMBAT	POST OFFICE	NUMBER	44	4	10	29	11	-	-
		PERCENT	100	9		66	25	-	-
	CONCILITORY COMMITTEE	NUMBER	44	-	11	30	14	-	-
		PERCENT	100	-		68	32	-	-
	POLICE STATION / POST/ CHOWKI	NUMBER	44	8	11	25	11	-	-
		PERCENT	100	18		57	25	-	-
	ON-LINE COMMERCIAL BANK	NUMBER	44	-	11	30	14	-	-
		PERCENT	100	-		68	32	-	-
KHAIRPUR	POST OFFICE	NUMBER	30	5	7	21	4	-	-
		PERCENT	100	17		70	13	-	-
	CONCILITORY COMMITTEE	NUMBER	30	5	8	19	6	-	-
		PERCENT	100	17		63	20	-	-
	POLICE STATION / POST/ CHOWKI	NUMBER	30	14	7	13	3	-	-
		PERCENT	100	47		43	10	-	-
	ON-LINE COMMERCIAL BANK	NUMBER	30	-	9	22	8	-	-
		PERCENT	100	-		73	27	-	-
KINGRI	POST OFFICE	NUMBER	45	6	13	19	19	1	-
		PERCENT	100	13		42	42	2	-
	CONCILITORY COMMITTEE	NUMBER	45	1	13	22	20	2	-
		PERCENT	100	2		49	44	4	-
	POLICE STATION / POST/ CHOWKI	NUMBER	45	16	13	16	11	2	-
		PERCENT	100	36		36	24	4	-
	ON-LINE COMMERCIAL BANK	NUMBER	45	-	15	19	21	5	-
		PERCENT	100	-		42	47	11	-
KOTDIJI	POST OFFICE	NUMBER	42	4	8	32	3	3	-
		PERCENT	100	10		76	7	7	-
	CONCILITORY COMMITTEE	NUMBER	42	3	8	35	1	3	-
		PERCENT	100	7		83	2	7	-
	POLICE STATION / POST/ CHOWKI	NUMBER	42	5	6	34	-	3	-
		PERCENT	100	12		81	-	7	-
	ON-LINE COMMERCIAL BANK	NUMBER	42	-	8	35	4	3	-
		PERCENT	100	-		83	10	7	-
MIRWAH TALUKA	POST OFFICE	NUMBER	41	7	9	22	12	-	-
		PERCENT	100	17		54	29	-	-
	CONCILITORY COMMITTEE	NUMBER	41	-	11	22	19	-	-
		PERCENT	100	-		54	46	-	-
	POLICE STATION / POST/ CHOWKI	NUMBER	41	7	6	31	3	-	-
		PERCENT	100	17		76	7	-	-
	ON-LINE COMMERCIAL BANK	NUMBER	41	1	10	23	17	-	-
		PERCENT	100	2		56	41	-	-

TABLE 8.2 : MOUZAS REPORTING POST OFFICE, RECONCILITORY COMMITTEE, POLICE STATION AND ONLINE COMMERCIAL BANKING FACILITIES BY DISTANCE

ADMINISTRATIVE UNIT	TYPE OF FACILITY		RURAL POPULATED MOUZAS	MOUZAS WITH FACILITY	AVERAGE DISTANCE	MOUZAS BY DISTANCE (IN KM) FROM FACILITY			
						1 - 10	11 - 25	26 - 50	51 AND ABOVE
1	2		3	4	5	6	7	8	9
NARA	POST OFFICE	NUMBER	54	3	34	3	16	25	7
		PERCENT	100	6		6	30	46	13
	CONCILITORY COMMITTEE	NUMBER	54	8	35	2	16	20	8
		PERCENT	100	15		4	30	37	15
	POLICE STATION / POST/ CHOWKI	NUMBER	54	7	20	16	17	13	1
		PERCENT	100	13		30	31	24	2
	ON-LINE COMMERCIAL BANK	NUMBER	54	2	36	2	17	24	9
		PERCENT	100	4		4	31	44	17
SOBHODERO	POST OFFICE	NUMBER	38	4	9	24	10	-	-
		PERCENT	100	11		63	26	-	-
	CONCILITORY COMMITTEE	NUMBER	38	5	10	21	11	1	-
		PERCENT	100	13		55	29	3	-
	POLICE STATION / POST/ CHOWKI	NUMBER	38	7	6	27	4	-	-
		PERCENT	100	18		71	11	-	-
	ON-LINE COMMERCIAL BANK	NUMBER	38	-	12	23	13	2	-
		PERCENT	100	-		61	34	5	-
SUKKUR DISTRICT	**POST OFFICE**	**NUMBER**	**215**	**19**	**16**	**76**	**79**	**39**	**2**
		PERCENT	**100**	**9**		**35**	**37**	**18**	**1**
	CONCILITORY COMMITTEE	**NUMBER**	**215**	**9**	**20**	**66**	**77**	**58**	**5**
		PERCENT	**100**	**4**		**31**	**36**	**27**	**2**
	POLICE STATION / POST/ CHOWKI	**NUMBER**	**215**	**43**	**14**	**86**	**57**	**29**	**-**
		PERCENT	**100**	**20**		**40**	**27**	**13**	**-**
	ON-LINE COMMERCIAL BANK	**NUMBER**	**215**	**4**	**20**	**63**	**84**	**59**	**5**
		PERCENT	**100**	**2**		**29**	**39**	**27**	**2**
NEW SUKKUR	POST OFFICE	NUMBER	15	1	11	7	7	-	-
		PERCENT	100	7		47	47	-	-
	CONCILITORY COMMITTEE	NUMBER	15	3	12	5	7	-	-
		PERCENT	100	20		33	47	-	-
	POLICE STATION / POST/ CHOWKI	NUMBER	15	4	11	6	5	-	-
		PERCENT	100	27		40	33	-	-
	ON-LINE COMMERCIAL BANK	NUMBER	15	-	14	3	12	-	-
		PERCENT	100	-		20	80	-	-
PANO AKIL	POST OFFICE	NUMBER	92	7	17	25	37	23	-
		PERCENT	100	8		27	40	25	-
	CONCILITORY COMMITTEE	NUMBER	92	1	17	31	36	24	-
		PERCENT	100	1		34	39	26	-
	POLICE STATION / POST/ CHOWKI	NUMBER	92	13	15	35	28	16	-
		PERCENT	100	14		38	30	17	-
	ON-LINE COMMERCIAL BANK	NUMBER	92	2	17	29	37	24	-
		PERCENT	100	2		32	40	26	-
ROHRI	POST OFFICE	NUMBER	62	10	10	36	14	2	-
		PERCENT	100	16		58	23	3	-
	CONCILITORY COMMITTEE	NUMBER	62	5	18	27	13	17	-
		PERCENT	100	8		44	21	27	-
	POLICE STATION / POST/ CHOWKI	NUMBER	62	23	8	30	8	1	-
		PERCENT	100	37		48	13	2	-
	ON-LINE COMMERCIAL BANK	NUMBER	62	2	18	28	15	17	-
		PERCENT	100	3		45	24	27	-
SALEHPAT	POST OFFICE	NUMBER	46	1	24	8	21	14	2
		PERCENT	100	2		17	46	30	4
	CONCILITORY COMMITTEE	NUMBER	46	-	28	3	21	17	5
		PERCENT	100	-		7	46	37	11
	POLICE STATION / POST/ CHOWKI	NUMBER	46	3	18	15	16	12	-
		PERCENT	100	7		33	35	26	-

TABLE 8.2 : MOUZAS REPORTING POST OFFICE, RECONCILITORY COMMITTEE, POLICE STATION AND ONLINE COMMERCIAL BANKING FACILITIES BY DISTANCE

ADMINISTRATIVE UNIT	TYPE OF FACILITY		RURAL POPULATED MOUZAS	MOUZAS WITH FACILITY	AVERAGE DISTANCE	MOUZAS BY DISTANCE (IN KM) FROM FACILITY			
						1 - 10	11 - 25	26 - 50	51 AND ABOVE
1	2		3	4	5	6	7	8	9
	ON-LINE COMMERCIAL BANK	NUMBER	46	-	29	3	20	18	5
		PERCENT	100	-		7	43	39	11
BALOCHISTAN	**POST OFFICE**	**NUMBER**	**6325**	**165**	**45**	**1320**	**1592**	**1494**	**1754**
		PERCENT	**100**	**3**		**21**	**25**	**24**	**28**
	CONCILITORY COMMITTEE	**NUMBER**	**6325**	**813**	**58**	**908**	**1071**	**1297**	**2236**
		PERCENT	**100**	**13**		**14**	**17**	**21**	**35**
	POLICE STATION / POST/ CHOWKI	**NUMBER**	**6325**	**658**	**35**	**1919**	**1499**	**1062**	**1187**
		PERCENT	**100**	**10**		**30**	**24**	**17**	**19**
	ON-LINE COMMERCIAL BANK	**NUMBER**	**6325**	**69**	**61**	**843**	**1186**	**1544**	**2683**
		PERCENT	**100**	**1**		**13**	**19**	**24**	**42**
KALAT DIVISION	**POST OFFICE**	**NUMBER**	**2503**	**35**	**45**	**438**	**492**	**638**	**900**
		PERCENT	**100**	**1**		**17**	**20**	**25**	**36**
	CONCILITORY COMMITTEE	**NUMBER**	**2503**	**326**	**58**	**319**	**273**	**499**	**1086**
		PERCENT	**100**	**13**		**13**	**11**	**20**	**43**
	POLICE STATION / POST/ CHOWKI	**NUMBER**	**2503**	**220**	**35**	**665**	**570**	**501**	**547**
		PERCENT	**100**	**9**		**27**	**23**	**20**	**22**
	ON-LINE COMMERCIAL BANK	**NUMBER**	**2503**	**18**	**61**	**279**	**313**	**615**	**1278**
		PERCENT	**100**	**1**		**11**	**13**	**25**	**51**
AWARAN DISTRICT	**POST OFFICE**	**NUMBER**	**202**	**8**	**59**	**23**	**27**	**30**	**114**
		PERCENT	**100**	**4**		**11**	**13**	**15**	**56**
	CONCILITORY COMMITTEE	**NUMBER**	**202**	**2**	**85**	**25**	**25**	**24**	**126**
		PERCENT	**100**	**1**		**12**	**12**	**12**	**62**
	POLICE STATION / POST/ CHOWKI	**NUMBER**	**202**	**16**	**34**	**42**	**53**	**51**	**40**
		PERCENT	**100**	**8**		**21**	**26**	**25**	**20**
	ON-LINE COMMERCIAL BANK	**NUMBER**	**202**	**-**	**118**	**7**	**10**	**11**	**174**
		PERCENT	**100**	**-**		**3**	**5**	**5**	**86**
AWARAN	POST OFFICE	NUMBER	15	1	16	5	8	1	-
		PERCENT	100	7		33	53	7	-
	CONCILITORY COMMITTEE	NUMBER	15	-	15	6	8	1	-
		PERCENT	100	-		40	53	7	-
	POLICE STATION / POST/ CHOWKI	NUMBER	15	3	15	5	6	1	-
		PERCENT	100	20		33	40	7	-
	ON-LINE COMMERCIAL BANK	NUMBER	15	-	14	7	7	1	-
		PERCENT	100	-		47	47	7	-
GISHKORE SUB-	POST OFFICE	NUMBER	44	6	68	-	1	6	31
		PERCENT	100	14		-	2	14	70
	CONCILITORY COMMITTEE	NUMBER	44	1	72	1	-	8	34
		PERCENT	100	2		2	-	18	77
	POLICE STATION / POST/ CHOWKI	NUMBER	44	10	51	2	4	13	15
		PERCENT	100	23		5	9	30	34
	ON-LINE COMMERCIAL BANK	NUMBER	44	-	74	-	-	8	36
		PERCENT	100	-		-	-	18	82
JHAL JAO SUB-	POST OFFICE	NUMBER	73	-	75	-	2	7	64
		PERCENT	100	-		-	3	10	88
	CONCILITORY COMMITTEE	NUMBER	73	-	120	-	1	2	70
		PERCENT	100	-		-	1	3	96
	POLICE STATION / POST/ CHOWKI	NUMBER	73	2	31	17	26	16	12
		PERCENT	100	3		23	36	22	16
	ON-LINE COMMERCIAL BANK	NUMBER	73	-	118	-	2	2	69
		PERCENT	100	-		-	3	3	95
KORAK JHAO	POST OFFICE	NUMBER	21	-	105	-	-	3	18
		PERCENT	100	-		-	-	14	86
	CONCILITORY COMMITTEE	NUMBER	21	-	195	-	-	-	21
		PERCENT	100	-		-	-	-	100

TABLE 8.2 : MOUZAS REPORTING POST OFFICE, RECONCILITORY COMMITTEE, POLICE STATION AND ONLINE COMMERCIAL BANKING FACILITIES BY DISTANCE

ADMINISTRATIVE UNIT	TYPE OF FACILITY		RURAL POPULATED MOUZAS	MOUZAS WITH FACILITY	AVERAGE DISTANCE	MOUZAS BY DISTANCE (IN KM) FROM FACILITY			
						1 - 10	11 - 25	26 - 50	51 AND ABOVE
1	2		3	4	5	6	7	8	9
	POLICE STATION / POST/ CHOWKI	NUMBER	21	-	62	-	1	8	12
		PERCENT	100	-		-	5	38	57
	ON-LINE COMMERCIAL BANK	NUMBER	21	-	188	-	-	-	21
		PERCENT	100	-		-	-	-	100
MASHKAI	POST OFFICE	NUMBER	49	1	20	18	16	13	1
		PERCENT	100	2		37	33	27	2
	CONCILITORY COMMITTEE	NUMBER	49	1	20	18	16	13	1
		PERCENT	100	2		37	33	27	2
	POLICE STATION / POST/ CHOWKI	NUMBER	49	1	20	18	16	13	1
		PERCENT	100	2		37	33	27	2
	ON-LINE COMMERCIAL BANK	NUMBER	49	-	161	-	1	-	48
		PERCENT	100	-		-	2	-	98
KALAT DISTRICT	**POST OFFICE**	**NUMBER**	**345**	**2**	**54**	**47**	**74**	**80**	**142**
		PERCENT	**100**	**1**		**14**	**21**	**23**	**41**
	CONCILITORY COMMITTEE	**NUMBER**	**345**	**54**	**58**	**29**	**42**	**81**	**139**
		PERCENT	**100**	**16**		**8**	**12**	**23**	**40**
	POLICE STATION / POST/ CHOWKI	**NUMBER**	**345**	**19**	**42**	**70**	**85**	**58**	**113**
		PERCENT	**100**	**6**		**20**	**25**	**17**	**33**
	ON-LINE COMMERCIAL BANK	**NUMBER**	**345**	**2**	**68**	**30**	**51**	**61**	**201**
		PERCENT	**100**	**1**		**9**	**15**	**18**	**58**
GAZG SUB-	POST OFFICE	NUMBER	31	-	58	1	5	19	6
		PERCENT	100	-		3	16	61	19
	CONCILITORY COMMITTEE	NUMBER	31	-	68	-	2	20	9
		PERCENT	100	-		-	6	65	29
	POLICE STATION / POST/ CHOWKI	NUMBER	31	1	41	1	17	7	5
		PERCENT	100	3		3	55	23	16
	ON-LINE COMMERCIAL BANK	NUMBER	31	-	137	-	-	-	31
		PERCENT	100	-		-	-	-	100
JOHAN SUB-	POST OFFICE	NUMBER	60	-	106	-	2	4	54
		PERCENT	100	-		-	3	7	90
	CONCILITORY COMMITTEE	NUMBER	60	20	100	1	3	2	34
		PERCENT	100	33		2	5	3	57
	POLICE STATION / POST/ CHOWKI	NUMBER	60	2	64	1	5	12	40
		PERCENT	100	3		2	8	20	67
	ON-LINE COMMERCIAL BANK	NUMBER	60	-	111	1	-	1	58
		PERCENT	100	-		2	-	2	97
KALAT	POST OFFICE	NUMBER	194	1	46	22	47	49	75
		PERCENT	100	1		11	24	25	39
	CONCILITORY COMMITTEE	NUMBER	194	3	52	15	36	51	89
		PERCENT	100	2		8	19	26	46
	POLICE STATION / POST/ CHOWKI	NUMBER	194	12	41	39	49	33	61
		PERCENT	100	6		20	25	17	31
	ON-LINE COMMERCIAL BANK	NUMBER	194	-	55	10	34	52	98
		PERCENT	100	-		5	18	27	51
MANGOCHAR	POST OFFICE	NUMBER	60	1	22	24	20	8	7
		PERCENT	100	2		40	33	13	12
	CONCILITORY COMMITTEE	NUMBER	60	31	32	13	1	8	7
		PERCENT	100	52		22	2	13	12
	POLICE STATION / POST/ CHOWKI	NUMBER	60	4	20	29	14	6	7
		PERCENT	100	7		48	23	10	12
	ON-LINE COMMERCIAL BANK	NUMBER	60	2	29	19	17	8	14
		PERCENT	100	3		32	28	13	23
KHUZDAR DISTRICT	**POST OFFICE**	**NUMBER**	**1193**	**10**	**75**	**120**	**214**	**289**	**560**
		PERCENT	**100**	**1**		**10**	**18**	**24**	**47**

TABLE 8.2 : MOUZAS REPORTING POST OFFICE, RECONCILITORY COMMITTEE, POLICE STATION AND ONLINE COMMERCIAL BANKING FACILITIES BY DISTANCE

ADMINISTRATIVE UNIT	TYPE OF FACILITY		RURAL POPULATED MOUZAS	MOUZAS WITH FACILITY	AVERAGE DISTANCE	MOUZAS BY DISTANCE (IN KM) FROM FACILITY			
						1 - 10	11 - 25	26 - 50	51 AND ABOVE
1	2		3	4	5	6	7	8	9
	CONCILITORY COMMITTEE	**NUMBER**	**1193**	**108**	**89**	**77**	**83**	**223**	**702**
		PERCENT	**100**	**9**		**6**	**7**	**19**	**59**
	POLICE STATION / POST/ CHOWKI	**NUMBER**	**1193**	**44**	**56**	**263**	**256**	**269**	**361**
		PERCENT	**100**	**4**		**22**	**21**	**23**	**30**
	ON-LINE COMMERCIAL BANK	**NUMBER**	**1193**	**5**	**84**	**83**	**138**	**279**	**688**
		PERCENT	**100**	*****		**7**	**12**	**23**	**58**
ARANJI SUB-TEHSIL	POST OFFICE	NUMBER	86	-	114	1	2	10	73
		PERCENT	100	-		1	2	12	85
	CONCILITORY COMMITTEE	NUMBER	86	11	69	6	8	23	38
		PERCENT	100	13		7	9	27	44
	POLICE STATION / POST/ CHOWKI	NUMBER	86	2	44	12	8	41	23
		PERCENT	100	2		14	9	48	27
	ON-LINE COMMERCIAL BANK	NUMBER	86	-	114	-	3	10	73
		PERCENT	100	-		-	3	12	85
KARAKH SUB-TEHSIL	POST OFFICE	NUMBER	122	2	35	26	30	41	23
		PERCENT	100	2		21	25	34	19
	CONCILITORY COMMITTEE	NUMBER	122	2	63	15	6	29	70
		PERCENT	100	2		12	5	24	57
	POLICE STATION / POST/ CHOWKI	NUMBER	122	10	28	34	27	41	10
		PERCENT	100	8		28	22	34	8
	ON-LINE COMMERCIAL BANK	NUMBER	122	2	36	26	30	40	24
		PERCENT	100	2		21	25	33	20
KHUZDAR TEHSIL	POST OFFICE	NUMBER	335	1	47	23	76	120	115
		PERCENT	100	*		7	23	36	34
	CONCILITORY COMMITTEE	NUMBER	335	53	52	13	39	111	119
		PERCENT	100	16		4	12	33	36
	POLICE STATION / POST/ CHOWKI	NUMBER	335	9	40	82	91	70	83
		PERCENT	100	3		24	27	21	25
	ON-LINE COMMERCIAL BANK	NUMBER	335	-	57	6	39	125	165
		PERCENT	100	-		2	12	37	49
MOOLA SUB-TEHSIL	POST OFFICE	NUMBER	78	3	53	7	21	21	26
		PERCENT	100	4		9	27	27	33
	CONCILITORY COMMITTEE	NUMBER	78	3	115	1	2	3	69
		PERCENT	100	4		1	3	4	88
	POLICE STATION / POST/ CHOWKI	NUMBER	78	4	44	8	24	25	17
		PERCENT	100	5		10	31	32	22
	ON-LINE COMMERCIAL BANK	NUMBER	78	-	120	-	-	3	75
		PERCENT	100	-		-	-	4	96
NAL SUB-TEHSIL	POST OFFICE	NUMBER	121	1	27	20	46	41	13
		PERCENT	100	1		17	38	34	11
	CONCILITORY COMMITTEE	NUMBER	121	2	79	4	2	17	96
		PERCENT	100	2		3	2	14	79
	POLICE STATION / POST/ CHOWKI	NUMBER	121	4	16	49	49	16	3
		PERCENT	100	3		40	40	13	2
	ON-LINE COMMERCIAL BANK	NUMBER	121	-	38	11	32	47	31
		PERCENT	100	-		9	26	39	26
ORNACH SUB-TEHSIL	POST OFFICE	NUMBER	67	3	85	7	3	7	47
		PERCENT	100	4		10	4	10	70
	CONCILITORY COMMITTEE	NUMBER	67	5	108	5	2	6	49
		PERCENT	100	7		7	3	9	73
	POLICE STATION / POST/ CHOWKI	NUMBER	67	10	32	25	14	12	6
		PERCENT	100	15		37	21	18	9
	ON-LINE COMMERCIAL BANK	NUMBER	67	3	95	4	1	7	52
		PERCENT	100	4		6	1	10	78

TABLE 8.2 : MOUZAS REPORTING POST OFFICE, RECONCILITORY COMMITTEE, POLICE STATION AND ONLINE COMMERCIAL BANKING FACILITIES BY DISTANCE

ADMINISTRATIVE UNIT	TYPE OF FACILITY		RURAL POPULATED MOUZAS	MOUZAS WITH FACILITY	AVERAGE DISTANCE	MOUZAS BY DISTANCE (IN KM) FROM FACILITY			
						1 - 10	11 - 25	26 - 50	51 AND ABOVE
1	2		3	4	5	6	7	8	9
SAROONA SUB-TEHSIL	POST OFFICE	NUMBER	263	-	163	-	1	4	258
		PERCENT	100	-		-	*	2	98
	CONCILITORY COMMITTEE	NUMBER	263	3	162	1	-	4	255
		PERCENT	100	1		*	-	2	97
	POLICE STATION / POST/ CHOWKI	NUMBER	263	3	134	3	11	32	214
		PERCENT	100	1		1	4	12	81
	ON-LINE COMMERCIAL BANK	NUMBER	263	-	167	-	-	-	263
		PERCENT	100	-		-	-	-	100
WADH TEHSIL	POST OFFICE	NUMBER	72	-	21	24	22	25	1
		PERCENT	100	-		33	31	35	1
	CONCILITORY COMMITTEE	NUMBER	72	25	21	18	12	15	2
		PERCENT	100	35		25	17	21	3
	POLICE STATION / POST/ CHOWKI	NUMBER	72	1	18	31	20	19	1
		PERCENT	100	1		43	28	26	1
	ON-LINE COMMERCIAL BANK	NUMBER	72	-	21	23	21	27	1
		PERCENT	100	-		32	29	38	1
ZEHRI TEHSIL	POST OFFICE	NUMBER	49	-	28	12	13	20	4
		PERCENT	100	-		24	27	41	8
	CONCILITORY COMMITTEE	NUMBER	49	4	27	14	12	15	4
		PERCENT	100	8		29	24	31	8
	POLICE STATION / POST/ CHOWKI	NUMBER	49	1	23	19	12	13	4
		PERCENT	100	2		39	24	27	8
	ON-LINE COMMERCIAL BANK	NUMBER	49	-	28	13	12	20	4
		PERCENT	100	-		27	24	41	8
LASBELA DISTRICT	**POST OFFICE**	**NUMBER**	**259**	**2**	**36**	**45**	**73**	**93**	**46**
		PERCENT	**100**	**1**		**17**	**28**	**36**	**18**
	CONCILITORY COMMITTEE	**NUMBER**	**259**	**6**	**33**	**55**	**74**	**79**	**45**
		PERCENT	**100**	**2**		**21**	**29**	**31**	**17**
	POLICE STATION / POST/ CHOWKI	**NUMBER**	**259**	**35**	**23**	**68**	**83**	**61**	**12**
		PERCENT	**100**	**14**		**26**	**32**	**24**	**5**
	ON-LINE COMMERCIAL BANK	**NUMBER**	**259**	**9**	**64**	**33**	**38**	**80**	**99**
		PERCENT	**100**	**3**		**13**	**15**	**31**	**38**
BELA TEHSIL	POST OFFICE	NUMBER	65	-	20	21	20	24	-
		PERCENT	100	-		32	31	37	-
	CONCILITORY COMMITTEE	NUMBER	65	-	19	24	18	23	-
		PERCENT	100	-		37	28	35	-
	POLICE STATION / POST/ CHOWKI	NUMBER	65	2	15	30	20	13	-
		PERCENT	100	3		46	31	20	-
	ON-LINE COMMERCIAL BANK	NUMBER	65	-	75	14	9	22	20
		PERCENT	100	-		22	14	34	31
DUREJI TEHSIL	POST OFFICE	NUMBER	20	-	56	-	2	7	11
		PERCENT	100	-		-	10	35	55
	CONCILITORY COMMITTEE	NUMBER	20	-	58	-	2	7	11
		PERCENT	100	-		-	10	35	55
	POLICE STATION / POST/ CHOWKI	NUMBER	20	6	30	1	5	8	-
		PERCENT	100	30		5	25	40	-
	ON-LINE COMMERCIAL BANK	NUMBER	20	-	56	-	2	7	11
		PERCENT	100	-		-	10	35	55
GADDANI TEHSIL	POST OFFICE	NUMBER	3	-	15	-	3	-	-
		PERCENT	100	-		-	100	-	-
	CONCILITORY COMMITTEE	NUMBER	3	-	17	-	3	-	-
		PERCENT	100	-		-	100	-	-
	POLICE STATION / POST/ CHOWKI	NUMBER	3	3	0	-	-	-	-
		PERCENT	100	100		-	-	-	-

TABLE 8.2 : MOUZAS REPORTING POST OFFICE, RECONCILITORY COMMITTEE, POLICE STATION AND ONLINE COMMERCIAL BANKING FACILITIES BY DISTANCE

ADMINISTRATIVE UNIT	TYPE OF FACILITY		RURAL POPULATED MOUZAS	MOUZAS WITH FACILITY	AVERAGE DISTANCE	MOUZAS BY DISTANCE (IN KM) FROM FACILITY			
						1 - 10	11 - 25	26 - 50	51 AND ABOVE
1	2		3	4	5	6	7	8	9
	ON-LINE COMMERCIAL BANK	NUMBER	3	1	15	-	2	-	-
		PERCENT	100	33		-	67	-	-
HUB TEHSIL	POST OFFICE	NUMBER	7	1	34	1	1	4	-
		PERCENT	100	14		14	14	57	-
	CONCILITORY COMMITTEE	NUMBER	7	-	32	1	2	4	-
		PERCENT	100	-		14	29	57	-
	POLICE STATION / POST/ CHOWKI	NUMBER	7	6	7	1	-	-	-
		PERCENT	100	86		14	-	-	-
	ON-LINE COMMERCIAL BANK	NUMBER	7	1	33	1	1	4	-
		PERCENT	100	14		14	14	57	-
KANRAJ TEHSIL	POST OFFICE	NUMBER	9	-	111	-	-	-	9
		PERCENT	100	-		-	-	-	100
	CONCILITORY COMMITTEE	NUMBER	9	-	111	-	-	-	9
		PERCENT	100	-		-	-	-	100
	POLICE STATION / POST/ CHOWKI	NUMBER	9	4	15	2	2	1	-
		PERCENT	100	44		22	22	11	-
	ON-LINE COMMERCIAL BANK	NUMBER	9	-	111	-	-	-	9
		PERCENT	100	-		-	-	-	100
LAKHRA TEHSIL	POST OFFICE	NUMBER	48	-	26	4	19	22	3
		PERCENT	100	-		8	40	46	6
	CONCILITORY COMMITTEE	NUMBER	48	-	23	9	27	9	3
		PERCENT	100	-		19	56	19	6
	POLICE STATION / POST/ CHOWKI	NUMBER	48	6	18	9	28	4	1
		PERCENT	100	13		19	58	8	2
	ON-LINE COMMERCIAL BANK	NUMBER	48	1	105	-	3	11	33
		PERCENT	100	2		-	6	23	69
LIARI TEHSIL	POST OFFICE	NUMBER	45	1	58	1	11	16	16
		PERCENT	100	2		2	24	36	36
	CONCILITORY COMMITTEE	NUMBER	45	5	48	3	5	17	15
		PERCENT	100	11		7	11	38	33
	POLICE STATION / POST/ CHOWKI	NUMBER	45	5	32	5	14	16	5
		PERCENT	100	11		11	31	36	11
	ON-LINE COMMERCIAL BANK	NUMBER	45	5	54	-	6	15	19
		PERCENT	100	11		-	13	33	42
SONMIANI/WINDER TEHSIL	POST OFFICE	NUMBER	21	-	25	2	10	9	-
		PERCENT	100	-		10	48	43	-
	CONCILITORY COMMITTEE	NUMBER	21	1	25	2	10	8	-
		PERCENT	100	5		10	48	38	-
	POLICE STATION / POST/ CHOWKI	NUMBER	21	3	24	4	6	8	-
		PERCENT	100	14		19	29	38	-
	ON-LINE COMMERCIAL BANK	NUMBER	21	-	25	2	10	9	-
		PERCENT	100	-		10	48	43	-
UTHAL TEHSIL	POST OFFICE	NUMBER	41	-	29	16	7	11	7
		PERCENT	100	-		39	17	27	17
	CONCILITORY COMMITTEE	NUMBER	41	-	28	16	7	11	7
		PERCENT	100	-		39	17	27	17
	POLICE STATION / POST/ CHOWKI	NUMBER	41	-	27	16	8	11	6
		PERCENT	100	-		39	20	27	15
	ON-LINE COMMERCIAL BANK	NUMBER	41	1	29	16	5	12	7
		PERCENT	100	2		39	12	29	17
MASTUNG DISTRICT	**POST OFFICE**	**NUMBER**	**247**	**7**	**17**	**129**	**56**	**50**	**5**
		PERCENT	**100**	**3**		**52**	**23**	**20**	**2**
	CONCILITORY COMMITTEE	**NUMBER**	**247**	**82**	**36**	**65**	**13**	**32**	**55**
		PERCENT	**100**	**33**		**26**	**5**	**13**	**22**

TABLE 8.2 : MOUZAS REPORTING POST OFFICE, RECONCILITORY COMMITTEE, POLICE STATION AND ONLINE COMMERCIAL BANKING FACILITIES BY DISTANCE

ADMINISTRATIVE UNIT	TYPE OF FACILITY		RURAL POPULATED MOUZAS	MOUZAS WITH FACILITY	AVERAGE DISTANCE	MOUZAS BY DISTANCE (IN KM) FROM FACILITY			
						1 - 10	11 - 25	26 - 50	51 AND ABOVE
1	2		3	4	5	6	7	8	9
	POLICE STATION / POST/ CHOWKI	**NUMBER**	**247**	**46**	**13**	**131**	**43**	**23**	**4**
		PERCENT	**100**	**19**		**53**	**17**	**9**	**2**
	ON-LINE COMMERCIAL BANK	**NUMBER**	**247**	**1**	**38**	**68**	**34**	**74**	**70**
		PERCENT	**100**	*****		**28**	**14**	**30**	**28**
DASHT	POST OFFICE	NUMBER	79	-	26	20	26	28	5
		PERCENT	100	-		25	33	35	6
	CONCILITORY COMMITTEE	NUMBER	79	42	54	-	1	17	19
		PERCENT	100	53		-	1	22	24
	POLICE STATION / POST/ CHOWKI	NUMBER	79	11	23	21	23	20	4
		PERCENT	100	14		27	29	25	5
	ON-LINE COMMERCIAL BANK	NUMBER	79	-	55	1	7	35	36
		PERCENT	100	-		1	9	44	46
KHAD KOCHA SUB-	POST OFFICE	NUMBER	34	1	20	11	10	12	-
		PERCENT	100	3		32	29	35	-
	CONCILITORY COMMITTEE	NUMBER	34	29	16	3	1	1	-
		PERCENT	100	85		9	3	3	-
	POLICE STATION / POST/ CHOWKI	NUMBER	34	10	11	13	11	-	-
		PERCENT	100	29		38	32	-	-
	ON-LINE COMMERCIAL BANK	NUMBER	34	1	23	7	11	15	-
		PERCENT	100	3		21	32	44	-
KIRDGAP SUB-	POST OFFICE	NUMBER	39	1	18	16	13	9	-
		PERCENT	100	3		41	33	23	-
	CONCILITORY COMMITTEE	NUMBER	39	-	67	-	-	6	33
		PERCENT	100	-		-	-	15	85
	POLICE STATION / POST/ CHOWKI	NUMBER	39	6	11	22	8	3	-
		PERCENT	100	15		56	21	8	-
	ON-LINE COMMERCIAL BANK	NUMBER	39	-	67	-	-	6	33
		PERCENT	100	-		-	-	15	85
MASTUNG	POST OFFICE	NUMBER	95	5	7	82	7	1	-
		PERCENT	100	5		86	7	1	-
	CONCILITORY COMMITTEE	NUMBER	95	11	14	62	11	8	3
		PERCENT	100	12		65	12	8	3
	POLICE STATION / POST/ CHOWKI	NUMBER	95	19	5	75	1	-	-
		PERCENT	100	20		79	1	-	-
	ON-LINE COMMERCIAL BANK	NUMBER	95	-	16	60	16	18	1
		PERCENT	100	-		63	17	19	1
SHAHEED SIKANDAR ABAD DISTRICT	**POST OFFICE**	**NUMBER**	**257**	**6**	**30**	**74**	**48**	**96**	**33**
		PERCENT	**100**	**2**		**29**	**19**	**37**	**13**
	CONCILITORY COMMITTEE	**NUMBER**	**257**	**74**	**25**	**68**	**36**	**60**	**19**
		PERCENT	**100**	**29**		**26**	**14**	**23**	**7**
	POLICE STATION / POST/ CHOWKI	**NUMBER**	**257**	**60**	**21**	**91**	**50**	**39**	**17**
		PERCENT	**100**	**23**		**35**	**19**	**15**	**7**
	ON-LINE COMMERCIAL BANK	**NUMBER**	**257**	**1**	**34**	**58**	**42**	**110**	**46**
		PERCENT	**100**	*****		**23**	**16**	**43**	**18**
DASHT E GORA	POST OFFICE	NUMBER	19	-	53	-	2	8	9
		PERCENT	100	-		-	11	42	47
	CONCILITORY COMMITTEE	NUMBER	19	16	40	-	1	1	1
		PERCENT	100	84		-	5	5	5
	POLICE STATION / POST/ CHOWKI	NUMBER	19	10	58	-	-	4	5
		PERCENT	100	53		-	-	21	26
	ON-LINE COMMERCIAL BANK	NUMBER	19	-	53	-	2	8	9
		PERCENT	100	-		-	11	42	47
SORAB	POST OFFICE	NUMBER	238	6	28	74	46	88	24
		PERCENT	100	3		31	19	37	10

TABLE 8.2 : MOUZAS REPORTING POST OFFICE, RECONCILITORY COMMITTEE, POLICE STATION AND ONLINE COMMERCIAL BANKING FACILITIES BY DISTANCE

ADMINISTRATIVE UNIT	TYPE OF FACILITY		RURAL POPULATED MOUZAS	MOUZAS WITH FACILITY	AVERAGE DISTANCE	MOUZAS BY DISTANCE (IN KM) FROM FACILITY			
						1 - 10	11 - 25	26 - 50	51 AND ABOVE
1	2		3	4	5	6	7	8	9
	CONCILITORY COMMITTEE	NUMBER	238	58	25	68	35	59	18
		PERCENT	100	24		29	15	25	8
	POLICE STATION / POST/ CHOWKI	NUMBER	238	50	19	91	50	35	12
		PERCENT	100	21		38	21	15	5
	ON-LINE COMMERCIAL BANK	NUMBER	238	1	32	58	40	102	37
		PERCENT	100	*		24	17	43	16
MEKRAN DIVISION	**POST OFFICE**	**NUMBER**	**484**	**19**	**45**	**36**	**64**	**86**	**279**
		PERCENT	**100**	**4**		**7**	**13**	**18**	**58**
	CONCILITORY COMMITTEE	**NUMBER**	**484**	**17**	**58**	**22**	**48**	**77**	**320**
		PERCENT	**100**	**4**		**5**	**10**	**16**	**66**
	POLICE STATION / POST/ CHOWKI	**NUMBER**	**484**	**46**	**35**	**65**	**76**	**101**	**196**
		PERCENT	**100**	**10**		**13**	**16**	**21**	**40**
	ON-LINE COMMERCIAL BANK	**NUMBER**	**484**	**5**	**61**	**18**	**55**	**80**	**326**
		PERCENT	**100**	**1**		**4**	**11**	**17**	**67**
GWADAR DISTRICT	**POST OFFICE**	**NUMBER**	**141**	**4**	**66**	**8**	**28**	**23**	**78**
		PERCENT	**100**	**3**		**6**	**20**	**16**	**55**
	CONCILITORY COMMITTEE	**NUMBER**	**141**	**8**	**65**	**5**	**27**	**20**	**81**
		PERCENT	**100**	**6**		**4**	**19**	**14**	**57**
	POLICE STATION / POST/ CHOWKI	**NUMBER**	**141**	**8**	**58**	**11**	**25**	**25**	**72**
		PERCENT	**100**	**6**		**8**	**18**	**18**	**51**
	ON-LINE COMMERCIAL BANK	**NUMBER**	**141**	**2**	**68**	**5**	**30**	**18**	**86**
		PERCENT	**100**	**1**		**4**	**21**	**13**	**61**
CHIWANI	POST OFFICE	NUMBER	6	-	26	2	2	1	1
		PERCENT	100	-		33	33	17	17
	CONCILITORY COMMITTEE	NUMBER	6	-	62	-	1	1	4
		PERCENT	100	-		-	17	17	67
	POLICE STATION / POST/ CHOWKI	NUMBER	6	-	26	2	2	1	1
		PERCENT	100	-		33	33	17	17
	ON-LINE COMMERCIAL BANK	NUMBER	6	-	62	-	1	1	4
		PERCENT	100	-		-	17	17	67
GAWADAR	POST OFFICE	NUMBER	34	3	25	6	16	4	5
		PERCENT	100	9		18	47	12	15
	CONCILITORY COMMITTEE	NUMBER	34	5	24	5	16	5	3
		PERCENT	100	15		15	47	15	9
	POLICE STATION / POST/ CHOWKI	NUMBER	34	6	25	7	13	3	5
		PERCENT	100	18		21	38	9	15
	ON-LINE COMMERCIAL BANK	NUMBER	34	2	26	5	19	3	5
		PERCENT	100	6		15	56	9	15
ORMARA	POST OFFICE	NUMBER	17	-	30	-	7	10	-
		PERCENT	100	-		-	41	59	-
	CONCILITORY COMMITTEE	NUMBER	17	-	30	-	7	10	-
		PERCENT	100	-		-	41	59	-
	POLICE STATION / POST/ CHOWKI	NUMBER	17	-	28	1	7	9	-
		PERCENT	100	-		6	41	53	-
	ON-LINE COMMERCIAL BANK	NUMBER	17	-	30	-	7	10	-
		PERCENT	100	-		-	41	59	-
PASNI	POST OFFICE	NUMBER	62	-	86	-	2	4	56
		PERCENT	100	-		-	3	6	90
	CONCILITORY COMMITTEE	NUMBER	62	3	88	-	2	4	53
		PERCENT	100	5		-	3	6	85
	POLICE STATION / POST/ CHOWKI	NUMBER	62	1	82	1	2	8	50
		PERCENT	100	2		2	3	13	81
	ON-LINE COMMERCIAL BANK	NUMBER	62	-	94	-	2	4	56
		PERCENT	100	-		-	3	6	90

TABLE 8.2 : MOUZAS REPORTING POST OFFICE, RECONCILITORY COMMITTEE, POLICE STATION AND ONLINE COMMERCIAL BANKING FACILITIES BY DISTANCE

ADMINISTRATIVE UNIT	TYPE OF FACILITY		RURAL POPULATED MOUZAS	MOUZAS WITH FACILITY	AVERAGE DISTANCE	MOUZAS BY DISTANCE (IN KM) FROM FACILITY			
						1 - 10	11 - 25	26 - 50	51 AND ABOVE
1	2		3	4	5	6	7	8	9
SUNTSER	POST OFFICE	NUMBER	22	1	108	-	1	4	16
		PERCENT	100	5		-	5	18	73
	CONCILITORY COMMITTEE	NUMBER	22	-	84	-	1	-	21
		PERCENT	100	-		-	5	-	95
	POLICE STATION / POST/ CHOWKI	NUMBER	22	1	66	-	1	4	16
		PERCENT	100	5		-	5	18	73
	ON-LINE COMMERCIAL BANK	NUMBER	22	-	84	-	1	-	21
		PERCENT	100	-		-	5	-	95
KECH DISTRICT	**POST OFFICE**	**NUMBER**	**248**	**13**	**67**	**17**	**30**	**55**	**133**
		PERCENT	**100**	**5**		**7**	**12**	**22**	**54**
	CONCILITORY COMMITTEE	**NUMBER**	**248**	**7**	**83**	**6**	**17**	**49**	**169**
		PERCENT	**100**	**3**		**2**	**7**	**20**	**68**
	POLICE STATION / POST/ CHOWKI	**NUMBER**	**248**	**14**	**47**	**35**	**46**	**71**	**82**
		PERCENT	**100**	**6**		**14**	**19**	**29**	**33**
	ON-LINE COMMERCIAL BANK	**NUMBER**	**248**	**1**	**82**	**3**	**20**	**54**	**170**
		PERCENT	**100**	*****		**1**	**8**	**22**	**69**
BALNIGORE SUB-TEHSIL	POST OFFICE	NUMBER	35	1	92	-	-	3	31
		PERCENT	100	3		-	-	9	89
	CONCILITORY COMMITTEE	NUMBER	35	1	91	-	-	4	30
		PERCENT	100	3		-	-	11	86
	POLICE STATION / POST/ CHOWKI	NUMBER	35	-	88	-	-	5	30
		PERCENT	100	-		-	-	14	86
	ON-LINE COMMERCIAL BANK	NUMBER	35	-	91	-	-	4	31
		PERCENT	100	-		-	-	11	89
BULAIDA SUB-TEHSIL	POST OFFICE	NUMBER	11	-	41	1	3	4	3
		PERCENT	100	-		9	27	36	27
	CONCILITORY COMMITTEE	NUMBER	11	-	75	-	-	3	8
		PERCENT	100	-		-	-	27	73
	POLICE STATION / POST/ CHOWKI	NUMBER	11	1	29	1	4	5	-
		PERCENT	100	9		9	36	45	-
	ON-LINE COMMERCIAL BANK	NUMBER	11	-	75	-	-	3	8
		PERCENT	100	-		-	-	27	73
DASHT SUB-TEHSIL	POST OFFICE	NUMBER	43	1	58	4	6	7	25
		PERCENT	100	2		9	14	16	58
	CONCILITORY COMMITTEE	NUMBER	43	-	92	-	-	5	38
		PERCENT	100	-		-	-	12	88
	POLICE STATION / POST/ CHOWKI	NUMBER	43	1	42	8	12	9	13
		PERCENT	100	2		19	28	21	30
	ON-LINE COMMERCIAL BANK	NUMBER	43	-	94	-	-	5	38
		PERCENT	100	-		-	-	12	88
HOSHAB SUB-TEHSIL	POST OFFICE	NUMBER	28	2	75	5	5	5	11
		PERCENT	100	7		18	18	18	39
	CONCILITORY COMMITTEE	NUMBER	28	-	143	-	-	1	27
		PERCENT	100	-		-	-	4	96
	POLICE STATION / POST/ CHOWKI	NUMBER	28	1	58	5	3	10	9
		PERCENT	100	4		18	11	36	32
	ON-LINE COMMERCIAL BANK	NUMBER	28	-	137	-	-	1	27
		PERCENT	100	-		-	-	4	96
KECH (TURBAT) TEHSIL	POST OFFICE	NUMBER	75	9	34	6	16	34	10
		PERCENT	100	12		8	21	45	13
	CONCILITORY COMMITTEE	NUMBER	75	6	35	6	17	36	10
		PERCENT	100	8		8	23	48	13
	POLICE STATION / POST/ CHOWKI	NUMBER	75	11	24	20	19	19	6
		PERCENT	100	15		27	25	25	8

TABLE 8.2 : MOUZAS REPORTING POST OFFICE, RECONCILITORY COMMITTEE, POLICE STATION AND ONLINE COMMERCIAL BANKING FACILITIES BY DISTANCE

ADMINISTRATIVE UNIT	TYPE OF FACILITY		RURAL POPULATED MOUZAS	MOUZAS WITH FACILITY	AVERAGE DISTANCE	MOUZAS BY DISTANCE (IN KM) FROM FACILITY			
						1 - 10	11 - 25	26 - 50	51 AND ABOVE
1	2		3	4	5	6	7	8	9
	ON-LINE COMMERCIAL BANK	NUMBER	75	1	35	3	20	41	10
		PERCENT	100	1		4	27	55	13
ZAMORAN SUB-TEHSIL	POST OFFICE	NUMBER	56	-	100	1	-	2	53
		PERCENT	100	-		2	-	4	95
	CONCILITORY COMMITTEE	NUMBER	56	-	104	-	-	-	56
		PERCENT	100	-		-	-	-	100
	POLICE STATION / POST/ CHOWKI	NUMBER	56	-	49	1	8	23	24
		PERCENT	100	-		2	14	41	43
	ON-LINE COMMERCIAL BANK	NUMBER	56	-	104	-	-	-	56
		PERCENT	100	-		-	-	-	100
PANJGUR DISTRICT	**POST OFFICE**	**NUMBER**	**95**	**2**	**76**	**11**	**6**	**8**	**68**
		PERCENT	**100**	**2**		**12**	**6**	**8**	**72**
	CONCILITORY COMMITTEE	**NUMBER**	**95**	**2**	**78**	**11**	**4**	**8**	**70**
		PERCENT	**100**	**2**		**12**	**4**	**8**	**74**
	POLICE STATION / POST/ CHOWKI	**NUMBER**	**95**	**24**	**62**	**19**	**5**	**5**	**42**
		PERCENT	**100**	**25**		**20**	**5**	**5**	**44**
	ON-LINE COMMERCIAL BANK	**NUMBER**	**95**	**2**	**79**	**10**	**5**	**8**	**70**
		PERCENT	**100**	**2**		**11**	**5**	**8**	**74**
GICHK SUB-TEHSIL	POST OFFICE	NUMBER	22	1	110	-	-	-	21
		PERCENT	100	5		-	-	-	95
	CONCILITORY COMMITTEE	NUMBER	22	1	110	-	-	-	21
		PERCENT	100	5		-	-	-	95
	POLICE STATION / POST/ CHOWKI	NUMBER	22	1	110	-	-	-	21
		PERCENT	100	5		-	-	-	95
	ON-LINE COMMERCIAL BANK	NUMBER	22	1	110	-	-	-	21
		PERCENT	100	5		-	-	-	95
GOWARGO TEHSIL	POST OFFICE	NUMBER	32	-	83	-	-	7	25
		PERCENT	100	-		-	-	22	78
	CONCILITORY COMMITTEE	NUMBER	32	-	83	-	-	7	25
		PERCENT	100	-		-	-	22	78
	POLICE STATION / POST/ CHOWKI	NUMBER	32	12	36	9	1	3	7
		PERCENT	100	38		28	3	9	22
	ON-LINE COMMERCIAL BANK	NUMBER	32	-	83	-	-	7	25
		PERCENT	100	-		-	-	22	78
PANJGUR TEHSIL	POST OFFICE	NUMBER	17	1	10	10	5	1	-
		PERCENT	100	6		59	29	6	-
	CONCILITORY COMMITTEE	NUMBER	17	1	10	11	4	1	-
		PERCENT	100	6		65	24	6	-
	POLICE STATION / POST/ CHOWKI	NUMBER	17	2	9	10	4	1	-
		PERCENT	100	12		59	24	6	-
	ON-LINE COMMERCIAL BANK	NUMBER	17	1	10	10	5	1	-
		PERCENT	100	6		59	29	6	-
PAROME TEHSIL	POST OFFICE	NUMBER	24	-	82	1	1	-	22
		PERCENT	100	-		4	4	-	92
	CONCILITORY COMMITTEE	NUMBER	24	-	90	-	-	-	24
		PERCENT	100	-		-	-	-	100
	POLICE STATION / POST/ CHOWKI	NUMBER	24	9	82	-	-	1	14
		PERCENT	100	38		-	-	4	58
	ON-LINE COMMERCIAL BANK	NUMBER	24	-	90	-	-	-	24
		PERCENT	100	-		-	-	-	100
NASIRABAD DIVISION	**POST OFFICE**	**NUMBER**	**860**	**28**	**45**	**253**	**300**	**249**	**30**
		PERCENT	**100**	**3**		**29**	**35**	**29**	**3**
	CONCILITORY COMMITTEE	**NUMBER**	**860**	**69**	**58**	**173**	**184**	**257**	**177**
		PERCENT	**100**	**8**		**20**	**21**	**30**	**21**

TABLE 8.2 : MOUZAS REPORTING POST OFFICE, RECONCILITORY COMMITTEE, POLICE STATION AND ONLINE COMMERCIAL BANKING FACILITIES BY DISTANCE

ADMINISTRATIVE UNIT	TYPE OF FACILITY		RURAL POPULATED MOUZAS	MOUZAS WITH FACILITY	AVERAGE DISTANCE	MOUZAS BY DISTANCE (IN KM) FROM FACILITY			
						1 - 10	11 - 25	26 - 50	51 AND ABOVE
1	2		3	4	5	6	7	8	9
	POLICE STATION / POST/ CHOWKI	**NUMBER**	**860**	**159**	**35**	**431**	**178**	**69**	**23**
		PERCENT	**100**	**18**		**50**	**21**	**8**	**3**
	ON-LINE COMMERCIAL BANK	**NUMBER**	**860**	**12**	**61**	**115**	**192**	**281**	**260**
		PERCENT	**100**	**1**		**13**	**22**	**33**	**30**
JAFFARABAD DISTRICT	**POST OFFICE**	**NUMBER**	**184**	**7**	**15**	**64**	**92**	**21**	**-**
		PERCENT	**100**	**4**		**35**	**50**	**11**	**-**
	CONCILITORY COMMITTEE	**NUMBER**	**184**	**3**	**26**	**34**	**52**	**94**	**1**
		PERCENT	**100**	**2**		**18**	**28**	**51**	**1**
	POLICE STATION / POST/ CHOWKI	**NUMBER**	**184**	**58**	**8**	**102**	**18**	**6**	**-**
		PERCENT	**100**	**32**		**55**	**10**	**3**	**-**
	ON-LINE COMMERCIAL BANK	**NUMBER**	**184**	**4**	**27**	**31**	**49**	**99**	**1**
		PERCENT	**100**	**2**		**17**	**27**	**54**	**1**
GANDHAKA	POST OFFICE	NUMBER	90	4	16	23	53	10	-
		PERCENT	100	4		26	59	11	-
	CONCILITORY COMMITTEE	NUMBER	90	-	36	1	9	79	1
		PERCENT	100	-		1	10	88	1
	POLICE STATION / POST/ CHOWKI	NUMBER	90	23	9	51	11	5	-
		PERCENT	100	26		57	12	6	-
	ON-LINE COMMERCIAL BANK	NUMBER	90	-	37	-	7	82	1
		PERCENT	100	-		-	8	91	1
JHAT PAT	POST OFFICE	NUMBER	48	2	14	20	20	6	-
		PERCENT	100	4		42	42	13	-
	CONCILITORY COMMITTEE	NUMBER	48	1	18	13	24	10	-
		PERCENT	100	2		27	50	21	-
	POLICE STATION / POST/ CHOWKI	NUMBER	48	19	8	23	6	-	-
		PERCENT	100	40		48	13	-	-
	ON-LINE COMMERCIAL BANK	NUMBER	48	2	19	11	23	12	-
		PERCENT	100	4		23	48	25	-
USTA MUHAMMAD	POST OFFICE	NUMBER	46	1	14	21	19	5	-
		PERCENT	100	2		46	41	11	-
	CONCILITORY COMMITTEE	NUMBER	46	2	15	20	19	5	-
		PERCENT	100	4		43	41	11	-
	POLICE STATION / POST/ CHOWKI	NUMBER	46	16	6	28	1	1	-
		PERCENT	100	35		61	2	2	-
	ON-LINE COMMERCIAL BANK	NUMBER	46	2	15	20	19	5	-
		PERCENT	100	4		43	41	11	-
JHAL MAGSI DISTRICT	**POST OFFICE**	**NUMBER**	**184**	**-**	**25**	**34**	**63**	**86**	**1**
		PERCENT	**100**	**-**		**18**	**34**	**47**	**1**
	CONCILITORY COMMITTEE	**NUMBER**	**184**	**-**	**109**	**2**	**3**	**32**	**147**
		PERCENT	**100**	**-**		**1**	**2**	**17**	**80**
	POLICE STATION / POST/ CHOWKI	**NUMBER**	**184**	**23**	**9**	**111**	**47**	**3**	**-**
		PERCENT	**100**	**13**		**60**	**26**	**2**	**-**
	ON-LINE COMMERCIAL BANK	**NUMBER**	**184**	**-**	**117**	**3**	**7**	**12**	**162**
		PERCENT	**100**	**-**		**2**	**4**	**7**	**88**
GANDAWA	POST OFFICE	NUMBER	43	-	16	13	24	6	-
		PERCENT	100	-		30	56	14	-
	CONCILITORY COMMITTEE	NUMBER	43	-	87	-	1	9	33
		PERCENT	100	-		-	2	21	77
	POLICE STATION / POST/ CHOWKI	NUMBER	43	8	8	27	8	-	-
		PERCENT	100	19		63	19	-	-
	ON-LINE COMMERCIAL BANK	NUMBER	43	-	64	3	7	11	22
		PERCENT	100	-		7	16	26	51
JHAL MAGSI	POST OFFICE	NUMBER	105	-	24	21	35	49	-
		PERCENT	100	-		20	33	47	-

TABLE 8.2 : MOUZAS REPORTING POST OFFICE, RECONCILITORY COMMITTEE, POLICE STATION AND ONLINE COMMERCIAL BANKING FACILITIES BY DISTANCE

ADMINISTRATIVE UNIT	TYPE OF FACILITY		RURAL POPULATED MOUZAS	MOUZAS WITH FACILITY	AVERAGE DISTANCE	MOUZAS BY DISTANCE (IN KM) FROM FACILITY			
						1 - 10	11 - 25	26 - 50	51 AND ABOVE
1	2		3	4	5	6	7	8	9
	CONCILITORY COMMITTEE	NUMBER	105	-	126	2	2	16	85
		PERCENT	100	-		2	2	15	81
	POLICE STATION / POST/ CHOWKI	NUMBER	105	11	8	68	25	1	-
		PERCENT	100	10		65	24	1	-
	ON-LINE COMMERCIAL BANK	NUMBER	105	-	144	-	-	1	104
		PERCENT	100	-		-	-	1	99
MIRPUR SUB-	POST OFFICE	NUMBER	36	-	38	-	4	31	1
		PERCENT	100	-		-	11	86	3
	CONCILITORY COMMITTEE	NUMBER	36	-	87	-	-	7	29
		PERCENT	100	-		-	-	19	81
	POLICE STATION / POST/ CHOWKI	NUMBER	36	4	14	16	14	2	-
		PERCENT	100	11		44	39	6	-
	ON-LINE COMMERCIAL BANK	NUMBER	36	-	103	-	-	-	36
		PERCENT	100	-		-	-	-	100
KACHHI DISTRICT	**POST OFFICE**	**NUMBER**	**281**	**4**	**20**	**110**	**79**	**79**	**9**
		PERCENT	**100**	**1**		**39**	**28**	**28**	**3**
	CONCILITORY COMMITTEE	**NUMBER**	**281**	**34**	**16**	**125**	**73**	**41**	**8**
		PERCENT	**100**	**12**		**44**	**26**	**15**	**3**
	POLICE STATION / POST/ CHOWKI	**NUMBER**	**281**	**14**	**17**	**140**	**75**	**37**	**15**
		PERCENT	**100**	**5**		**50**	**27**	**13**	**5**
	ON-LINE COMMERCIAL BANK	**NUMBER**	**281**	**6**	**37**	**63**	**66**	**71**	**75**
		PERCENT	**100**	**2**		**22**	**23**	**25**	**27**
BALANARI SUB-	POST OFFICE	NUMBER	65	3	16	38	15	5	4
		PERCENT	100	5		58	23	8	6
	CONCILITORY COMMITTEE	NUMBER	65	5	15	40	10	6	4
		PERCENT	100	8		62	15	9	6
	POLICE STATION / POST/ CHOWKI	NUMBER	65	1	31	17	19	14	14
		PERCENT	100	2		26	29	22	22
	ON-LINE COMMERCIAL BANK	NUMBER	65	4	52	5	10	19	27
		PERCENT	100	6		8	15	29	42
BHAG	POST OFFICE	NUMBER	113	-	19	43	40	30	-
		PERCENT	100	-		38	35	27	-
	CONCILITORY COMMITTEE	NUMBER	113	-	19	42	38	32	1
		PERCENT	100	-		37	34	28	1
	POLICE STATION / POST/ CHOWKI	NUMBER	113	2	15	59	30	21	1
		PERCENT	100	2		52	27	19	1
	ON-LINE COMMERCIAL BANK	NUMBER	113	-	20	40	39	32	2
		PERCENT	100	-		35	35	28	2
DHADAR	POST OFFICE	NUMBER	29	-	8	19	10	-	-
		PERCENT	100	-		66	34	-	-
	CONCILITORY COMMITTEE	NUMBER	29	21	11	4	4	-	-
		PERCENT	100	72		14	14	-	-
	POLICE STATION / POST/ CHOWKI	NUMBER	29	7	5	19	3	-	-
		PERCENT	100	24		66	10	-	-
	ON-LINE COMMERCIAL BANK	NUMBER	29	2	9	17	10	-	-
		PERCENT	100	7		59	34	-	-
KHATTAN SUB-	POST OFFICE	NUMBER	19	-	26	-	6	13	-
		PERCENT	100	-		-	32	68	-
	CONCILITORY COMMITTEE	NUMBER	19	2	14	13	1	2	1
		PERCENT	100	11		68	5	11	5
	POLICE STATION / POST/ CHOWKI	NUMBER	19	2	7	15	2	-	-
		PERCENT	100	11		79	11	-	-
	ON-LINE COMMERCIAL BANK	NUMBER	19	-	26	-	6	13	-
		PERCENT	100	-		-	32	68	-

TABLE 8.2 : MOUZAS REPORTING POST OFFICE, RECONCILITORY COMMITTEE, POLICE STATION AND ONLINE COMMERCIAL BANKING FACILITIES BY DISTANCE

ADMINISTRATIVE UNIT	TYPE OF FACILITY		RURAL POPULATED MOUZAS	MOUZAS WITH FACILITY	AVERAGE DISTANCE	MOUZAS BY DISTANCE (IN KM) FROM FACILITY			
						1 - 10	11 - 25	26 - 50	51 AND ABOVE
1	2		3	4	5	6	7	8	9
MACH SUB-	POST OFFICE	NUMBER	7	1	52	-	1	1	4
		PERCENT	100	14		-	14	14	57
	CONCILITORY COMMITTEE	NUMBER	7	5	40	-	1	-	1
		PERCENT	100	71		-	14	-	14
	POLICE STATION / POST/ CHOWKI	NUMBER	7	1	14	4	-	2	-
		PERCENT	100	14		57	-	29	-
	ON-LINE COMMERCIAL BANK	NUMBER	7	-	45	1	1	1	4
		PERCENT	100	-		14	14	14	57
SANNI SUB-	POST OFFICE	NUMBER	48	-	28	10	7	30	1
		PERCENT	100	-		21	15	63	2
	CONCILITORY COMMITTEE	NUMBER	48	1	12	26	19	1	1
		PERCENT	100	2		54	40	2	2
	POLICE STATION / POST/ CHOWKI	NUMBER	48	1	10	26	21	-	-
		PERCENT	100	2		54	44	-	-
	ON-LINE COMMERCIAL BANK	NUMBER	48	-	76	-	-	6	42
		PERCENT	100	-		-	-	13	88
NASIRABAD DISTRICT	**POST OFFICE**	**NUMBER**	**166**	**4**	**30**	**20**	**63**	**59**	**20**
		PERCENT	**100**	**2**		**12**	**38**	**36**	**12**
	CONCILITORY COMMITTEE	**NUMBER**	**166**	**9**	**36**	**2**	**52**	**82**	**21**
		PERCENT	**100**	**5**		**1**	**31**	**49**	**13**
	POLICE STATION / POST/ CHOWKI	**NUMBER**	**166**	**26**	**18**	**72**	**37**	**23**	**8**
		PERCENT	**100**	**16**		**43**	**22**	**14**	**5**
	ON-LINE COMMERCIAL BANK	**NUMBER**	**166**	**2**	**37**	**1**	**49**	**92**	**22**
		PERCENT	**100**	**1**		**1**	**30**	**55**	**13**
BABA KOT	POST OFFICE	NUMBER	32	1	30	4	15	9	3
		PERCENT	100	3		13	47	28	9
	CONCILITORY COMMITTEE	NUMBER	32	-	33	-	18	11	3
		PERCENT	100	-		-	56	34	9
	POLICE STATION / POST/ CHOWKI	NUMBER	32	4	9	22	5	-	1
		PERCENT	100	13		69	16	-	3
	ON-LINE COMMERCIAL BANK	NUMBER	32	-	34	-	17	12	3
		PERCENT	100	-		-	53	38	9
CHATTAR SUB-	POST OFFICE	NUMBER	52	1	40	3	10	26	12
		PERCENT	100	2		6	19	50	23
	CONCILITORY COMMITTEE	NUMBER	52	2	41	1	9	29	11
		PERCENT	100	4		2	17	56	21
	POLICE STATION / POST/ CHOWKI	NUMBER	52	4	29	13	10	19	6
		PERCENT	100	8		25	19	37	12
	ON-LINE COMMERCIAL BANK	NUMBER	52	-	42	1	9	31	11
		PERCENT	100	-		2	17	60	21
DERA MURAD JAMALI	POST OFFICE	NUMBER	19	2	20	1	12	4	-
		PERCENT	100	11		5	63	21	-
	CONCILITORY COMMITTEE	NUMBER	19	7	23	-	9	3	-
		PERCENT	100	37		-	47	16	-
	POLICE STATION / POST/ CHOWKI	NUMBER	19	11	9	7	1	-	-
		PERCENT	100	58		37	5	-	-
	ON-LINE COMMERCIAL BANK	NUMBER	19	2	21	-	13	4	-
		PERCENT	100	11		-	68	21	-
LANDHI	POST OFFICE	NUMBER	27	-	34	-	9	15	3
		PERCENT	100	-		-	33	56	11
	CONCILITORY COMMITTEE	NUMBER	27	-	41	-	2	21	4
		PERCENT	100	-		-	7	78	15
	POLICE STATION / POST/ CHOWKI	NUMBER	27	3	8	18	6	-	-
		PERCENT	100	11		67	22	-	-

TABLE 8.2 : MOUZAS REPORTING POST OFFICE, RECONCILITORY COMMITTEE, POLICE STATION AND ONLINE COMMERCIAL BANKING FACILITIES BY DISTANCE

ADMINISTRATIVE UNIT	TYPE OF FACILITY		RURAL POPULATED MOUZAS	MOUZAS WITH FACILITY	AVERAGE DISTANCE	MOUZAS BY DISTANCE (IN KM) FROM FACILITY			
						1 - 10	11 - 25	26 - 50	51 AND ABOVE
1	2		3	4	5	6	7	8	9
	ON-LINE COMMERCIAL BANK	NUMBER	27	-	42	-	1	22	4
		PERCENT	100	-		-	4	81	15
TAMBOO	POST OFFICE	NUMBER	36	-	18	12	17	5	2
		PERCENT	100	-		33	47	14	6
	CONCILITORY COMMITTEE	NUMBER	36	-	31	1	14	18	3
		PERCENT	100	-		3	39	50	8
	POLICE STATION / POST/ CHOWKI	NUMBER	36	4	17	12	15	4	1
		PERCENT	100	11		33	42	11	3
	ON-LINE COMMERCIAL BANK	NUMBER	36	-	38	-	9	23	4
		PERCENT	100	-		-	25	64	11
SOHBATPUR DISTRICT	**POST OFFICE**	**NUMBER**	**45**	**13**	**10**	**25**	**3**	**4**	**-**
		PERCENT	**100**	**29**		**56**	**7**	**9**	**-**
	CONCILITORY COMMITTEE	**NUMBER**	**45**	**23**	**20**	**10**	**4**	**8**	**-**
		PERCENT	**100**	**51**		**22**	**9**	**18**	**-**
	POLICE STATION / POST/ CHOWKI	**NUMBER**	**45**	**38**	**4**	**6**	**1**	**-**	**-**
		PERCENT	**100**	**84**		**13**	**2**	**-**	**-**
	ON-LINE COMMERCIAL BANK	**NUMBER**	**45**	**-**	**17**	**17**	**21**	**7**	**-**
		PERCENT	**100**	**-**		**38**	**47**	**16**	**-**
FARIDABAD	POST OFFICE	NUMBER	9	4	5	5	-	-	-
		PERCENT	100	44		56	-	-	-
	CONCILITORY COMMITTEE	NUMBER	9	9	-	-	-	-	-
		PERCENT	100	100		-	-	-	-
	POLICE STATION / POST/ CHOWKI	NUMBER	9	9	0	-	-	-	-
		PERCENT	100	100		-	-	-	-
	ON-LINE COMMERCIAL BANK	NUMBER	9	-	16	2	7	-	-
		PERCENT	100	-		22	78	-	-
HAIRDEEN	POST OFFICE	NUMBER	5	2	3	3	-	-	-
		PERCENT	100	40		60	-	-	-
	CONCILITORY COMMITTEE	NUMBER	5	5	-	-	-	-	-
		PERCENT	100	100		-	-	-	-
	POLICE STATION / POST/ CHOWKI	NUMBER	5	4	2	1	-	-	-
		PERCENT	100	80		20	-	-	-
	ON-LINE COMMERCIAL BANK	NUMBER	5	-	7	4	1	-	-
		PERCENT	100	-		80	20	-	-
MANJHI PUR	POST OFFICE	NUMBER	7	3	6	4	-	-	-
		PERCENT	100	43		57	-	-	-
	CONCILITORY COMMITTEE	NUMBER	7	-	16	3	4	-	-
		PERCENT	100	-		43	57	-	-
	POLICE STATION / POST/ CHOWKI	NUMBER	7	4	1	3	-	-	-
		PERCENT	100	57		43	-	-	-
	ON-LINE COMMERCIAL BANK	NUMBER	7	-	16	3	4	-	-
		PERCENT	100	-		43	57	-	-
PANHWAR	POST OFFICE	NUMBER	8	1	29	1	2	4	-
		PERCENT	100	13		13	25	50	-
	CONCILITORY COMMITTEE	NUMBER	8	-	36	-	-	8	-
		PERCENT	100	-		-	-	100	-
	POLICE STATION / POST/ CHOWKI	NUMBER	8	7	15	-	1	-	-
		PERCENT	100	88		-	13	-	-
	ON-LINE COMMERCIAL BANK	NUMBER	8	-	34	-	1	7	-
		PERCENT	100	-		-	13	88	-
SAID MUHAMMAD KANRANI	POST OFFICE	NUMBER	4	1	4	3	-	-	-
		PERCENT	100	25		75	-	-	-
	CONCILITORY COMMITTEE	NUMBER	4	4	-	-	-	-	-
		PERCENT	100	100		-	-	-	-

TABLE 8.2 : MOUZAS REPORTING POST OFFICE, RECONCILITORY COMMITTEE, POLICE STATION AND ONLINE COMMERCIAL BANKING FACILITIES BY DISTANCE

ADMINISTRATIVE UNIT	TYPE OF FACILITY		RURAL POPULATED MOUZAS	MOUZAS WITH FACILITY	AVERAGE DISTANCE	MOUZAS BY DISTANCE (IN KM) FROM FACILITY			
						1 - 10	11 - 25	26 - 50	51 AND ABOVE
1	2		3	4	5	6	7	8	9
	POLICE STATION / POST/ CHOWKI	NUMBER	4	4	0	-	-	-	-
		PERCENT	100	100		-	-	-	-
	ON-LINE COMMERCIAL BANK	NUMBER	4	-	18	-	4	-	-
		PERCENT	100	-		-	100	-	-
SOHBATPUR	POST OFFICE	NUMBER	12	2	5	9	1	-	-
		PERCENT	100	17		75	8	-	-
	CONCILITORY COMMITTEE	NUMBER	12	5	6	7	-	-	-
		PERCENT	100	42		58	-	-	-
	POLICE STATION / POST/ CHOWKI	NUMBER	12	10	3	2	-	-	-
		PERCENT	100	83		17	-	-	-
	ON-LINE COMMERCIAL BANK	NUMBER	12	-	10	8	4	-	-
		PERCENT	100	-		67	33	-	-
QUETTA DIVISION	**POST OFFICE**	**NUMBER**	**481**	**27**	**45**	**183**	**238**	**29**	**4**
		PERCENT	**100**	**6**		**38**	**49**	**6**	**1**
	CONCILITORY COMMITTEE	**NUMBER**	**481**	**65**	**58**	**159**	**210**	**28**	**19**
		PERCENT	**100**	**14**		**33**	**44**	**6**	**4**
	POLICE STATION / POST/ CHOWKI	**NUMBER**	**481**	**92**	**35**	**159**	**197**	**31**	**2**
		PERCENT	**100**	**19**		**33**	**41**	**6**	**0**
	ON-LINE COMMERCIAL BANK	**NUMBER**	**481**	**15**	**61**	**190**	**228**	**38**	**10**
		PERCENT	**100**	**3**		**40**	**47**	**8**	**2**
KILLA ABDULLAH DISTRICT	**POST OFFICE**	**NUMBER**	**98**	**4**	**17**	**32**	**47**	**15**	**-**
		PERCENT	**100**	**4**		**33**	**48**	**15**	**-**
	CONCILITORY COMMITTEE	**NUMBER**	**98**	**5**	**30**	**17**	**42**	**22**	**12**
		PERCENT	**100**	**5**		**17**	**43**	**22**	**12**
	POLICE STATION / POST/ CHOWKI	**NUMBER**	**98**	**23**	**17**	**23**	**42**	**10**	**-**
		PERCENT	**100**	**23**		**23**	**43**	**10**	**-**
	ON-LINE COMMERCIAL BANK	**NUMBER**	**98**	**3**	**18**	**27**	**52**	**16**	**-**
		PERCENT	**100**	**3**		**28**	**53**	**16**	**-**
CHAMAN	POST OFFICE	NUMBER	30	-	9	21	8	1	-
		PERCENT	100	-		70	27	3	-
	CONCILITORY COMMITTEE	NUMBER	30	5	10	17	7	1	-
		PERCENT	100	17		57	23	3	-
	POLICE STATION / POST/ CHOWKI	NUMBER	30	10	9	15	4	1	-
		PERCENT	100	33		50	13	3	-
	ON-LINE COMMERCIAL BANK	NUMBER	30	1	9	19	9	1	-
		PERCENT	100	3		63	30	3	-
DOBANDI SUB-	POST OFFICE	NUMBER	47	-	23	-	36	11	-
		PERCENT	100	-		-	77	23	-
	CONCILITORY COMMITTEE	NUMBER	47	-	24	-	35	12	-
		PERCENT	100	-		-	74	26	-
	POLICE STATION / POST/ CHOWKI	NUMBER	47	-	22	1	37	9	-
		PERCENT	100	-		2	79	19	-
	ON-LINE COMMERCIAL BANK	NUMBER	47	-	22	-	39	8	-
		PERCENT	100	-		-	83	17	-
GULISTAN	POST OFFICE	NUMBER	10	2	20	3	2	3	-
		PERCENT	100	20		30	20	30	-
	CONCILITORY COMMITTEE	NUMBER	10	-	64	-	-	5	5
		PERCENT	100	-		-	-	50	50
	POLICE STATION / POST/ CHOWKI	NUMBER	10	6	5	3	1	-	-
		PERCENT	100	60		30	10	-	-
	ON-LINE COMMERCIAL BANK	NUMBER	10	-	30	-	3	7	-
		PERCENT	100	-		-	30	70	-
KILLA ABDULLAH	POST OFFICE	NUMBER	11	2	6	8	1	-	-
		PERCENT	100	18		73	9	-	-

TABLE 8.2 : MOUZAS REPORTING POST OFFICE, RECONCILITORY COMMITTEE, POLICE STATION AND ONLINE COMMERCIAL BANKING FACILITIES BY DISTANCE

ADMINISTRATIVE UNIT	TYPE OF FACILITY		RURAL POPULATED MOUZAS	MOUZAS WITH FACILITY	AVERAGE DISTANCE	MOUZAS BY DISTANCE (IN KM) FROM FACILITY			
						1 - 10	11 - 25	26 - 50	51 AND ABOVE
1	2		3	4	5	6	7	8	9
	CONCILITORY COMMITTEE	NUMBER	11	-	65	-	-	4	7
		PERCENT	100	-		-	-	36	64
	POLICE STATION / POST/ CHOWKI	NUMBER	11	7	3	4	-	-	-
		PERCENT	100	64		36	-	-	-
	ON-LINE COMMERCIAL BANK	NUMBER	11	2	6	8	1	-	-
		PERCENT	100	18		73	9	-	-
PISHIN DISTRICT	**POST OFFICE**	**NUMBER**	**325**	**7**	**14**	**127**	**173**	**14**	**4**
		PERCENT	**100**	**2**		**39**	**53**	**4**	**1**
	CONCILITORY COMMITTEE	**NUMBER**	**325**	**56**	**13**	**109**	**152**	**5**	**3**
		PERCENT	**100**	**17**		**34**	**47**	**2**	**1**
	POLICE STATION / POST/ CHOWKI	**NUMBER**	**325**	**33**	**14**	**118**	**151**	**21**	**2**
		PERCENT	**100**	**10**		**36**	**46**	**6**	**1**
	ON-LINE COMMERCIAL BANK	**NUMBER**	**325**	**2**	**15**	**133**	**162**	**21**	**7**
		PERCENT	**100**	**1**		**41**	**50**	**6**	**2**
BARSHORE SUB-	POST OFFICE	NUMBER	249	-	12	105	136	5	3
		PERCENT	100	-		42	55	2	1
	CONCILITORY COMMITTEE	NUMBER	249	-	12	105	139	2	3
		PERCENT	100	-		42	56	1	1
	POLICE STATION / POST/ CHOWKI	NUMBER	249	-	13	107	131	9	2
		PERCENT	100	-		43	53	4	1
	ON-LINE COMMERCIAL BANK	NUMBER	249	-	12	117	123	6	3
		PERCENT	100	-		47	49	2	1
HARAM ZAI SUB-	POST OFFICE	NUMBER	15	-	18	5	9	1	-
		PERCENT	100	-		33	60	7	-
	CONCILITORY COMMITTEE	NUMBER	15	11	11	2	2	-	-
		PERCENT	100	73		13	13	-	-
	POLICE STATION / POST/ CHOWKI	NUMBER	15	-	33	1	4	10	-
		PERCENT	100	-		7	27	67	-
	ON-LINE COMMERCIAL BANK	NUMBER	15	1	23	4	6	4	-
		PERCENT	100	7		27	40	27	-
KAREZAT SUB-	POST OFFICE	NUMBER	27	4	20	5	13	5	-
		PERCENT	100	15		19	48	19	-
	CONCILITORY COMMITTEE	NUMBER	27	26	28	-	-	1	-
		PERCENT	100	96		-	-	4	-
	POLICE STATION / POST/ CHOWKI	NUMBER	27	18	16	2	7	-	-
		PERCENT	100	67		7	26	-	-
	ON-LINE COMMERCIAL BANK	NUMBER	27	1	24	2	15	9	-
		PERCENT	100	4		7	56	33	-
PISHIN	POST OFFICE	NUMBER	28	3	15	11	13	1	-
		PERCENT	100	11		39	46	4	-
	CONCILITORY COMMITTEE	NUMBER	28	13	20	2	11	2	-
		PERCENT	100	46		7	39	7	-
	POLICE STATION / POST/ CHOWKI	NUMBER	28	11	14	8	8	1	-
		PERCENT	100	39		29	29	4	-
	ON-LINE COMMERCIAL BANK	NUMBER	28	-	26	9	16	1	2
		PERCENT	100	-		32	57	4	7
SARANAN	POST OFFICE	NUMBER	6	-	32	1	2	2	1
		PERCENT	100	-		17	33	33	17
	CONCILITORY COMMITTEE	NUMBER	6	6	-	-	-	-	-
		PERCENT	100	100		-	-	-	-
	POLICE STATION / POST/ CHOWKI	NUMBER	6	4	23	-	1	1	-
		PERCENT	100	67		-	17	17	-
	ON-LINE COMMERCIAL BANK	NUMBER	6	-	38	1	2	1	2
		PERCENT	100	-		17	33	17	33

TABLE 8.2 : MOUZAS REPORTING POST OFFICE, RECONCILITORY COMMITTEE, POLICE STATION AND ONLINE COMMERCIAL BANKING FACILITIES BY DISTANCE

ADMINISTRATIVE UNIT	TYPE OF FACILITY		RURAL POPULATED MOUZAS	MOUZAS WITH FACILITY	AVERAGE DISTANCE	MOUZAS BY DISTANCE (IN KM) FROM FACILITY			
						1 - 10	11 - 25	26 - 50	51 AND ABOVE
1	2		3	4	5	6	7	8	9
QUETTA DISTRICT	**POST OFFICE**	**NUMBER**	**58**	**16**	**11**	**24**	**18**	**-**	**-**
		PERCENT	**100**	**28**		**41**	**31**	**-**	**-**
	CONCILITORY COMMITTEE	**NUMBER**	**58**	**4**	**16**	**33**	**16**	**1**	**4**
		PERCENT	**100**	**7**		**57**	**28**	**2**	**7**
	POLICE STATION / POST/ CHOWKI	**NUMBER**	**58**	**36**	**8**	**18**	**4**	**-**	**-**
		PERCENT	**100**	**62**		**31**	**7**	**-**	**-**
	ON-LINE COMMERCIAL BANK	**NUMBER**	**58**	**10**	**15**	**30**	**14**	**1**	**3**
		PERCENT	**100**	**17**		**52**	**24**	**2**	**5**
PANJ PAI SUB-	POST OFFICE	NUMBER	4	1	11	2	1	-	-
		PERCENT	100	25		50	25	-	-
	CONCILITORY COMMITTEE	NUMBER	4	-	80	-	-	-	4
		PERCENT	100	-		-	-	-	100
	POLICE STATION / POST/ CHOWKI	NUMBER	4	3	9	1	-	-	-
		PERCENT	100	75		25	-	-	-
	ON-LINE COMMERCIAL BANK	NUMBER	4	-	62	1	-	-	3
		PERCENT	100	-		25	-	-	75
QUETTA CITY	POST OFFICE	NUMBER	16	6	11	6	4	-	-
		PERCENT	100	38		38	25	-	-
	CONCILITORY COMMITTEE	NUMBER	16	2	7	13	1	-	-
		PERCENT	100	13		81	6	-	-
	POLICE STATION / POST/ CHOWKI	NUMBER	16	12	5	4	-	-	-
		PERCENT	100	75		25	-	-	-
	ON-LINE COMMERCIAL BANK	NUMBER	16	5	6	11	-	-	-
		PERCENT	100	31		69	-	-	-
QUETTA SADDAR	POST OFFICE	NUMBER	38	9	12	16	13	-	-
		PERCENT	100	24		42	34	-	-
	CONCILITORY COMMITTEE	NUMBER	38	2	12	20	15	1	-
		PERCENT	100	5		53	39	3	-
	POLICE STATION / POST/ CHOWKI	NUMBER	38	21	8	13	4	-	-
		PERCENT	100	55		34	11	-	-
	ON-LINE COMMERCIAL BANK	NUMBER	38	5	12	18	14	1	-
		PERCENT	100	13		47	37	3	-
RAKHSHAN DIVISION	**POST OFFICE**	**NUMBER**	**446**	**14**	**45**	**77**	**91**	**110**	**154**
		PERCENT	**100**	**3**		**17**	**20**	**25**	**35**
	CONCILITORY COMMITTEE	**NUMBER**	**446**	**83**	**58**	**49**	**81**	**118**	**115**
		PERCENT	**100**	**19**		**11**	**18**	**26**	**26**
	POLICE STATION / POST/ CHOWKI	**NUMBER**	**446**	**19**	**35**	**90**	**102**	**132**	**103**
		PERCENT	**100**	**4**		**20**	**23**	**30**	**23**
	ON-LINE COMMERCIAL BANK	**NUMBER**	**446**	**6**	**61**	**45**	**79**	**116**	**200**
		PERCENT	**100**	**1**		**10**	**18**	**26**	**45**
CHAGAI DISTRICT	**POST OFFICE**	**NUMBER**	**48**	**6**	**57**	**4**	**11**	**7**	**20**
		PERCENT	**100**	**13**		**8**	**23**	**15**	**42**
	CONCILITORY COMMITTEE	**NUMBER**	**48**	**18**	**66**	**-**	**5**	**7**	**18**
		PERCENT	**100**	**38**		**-**	**10**	**15**	**38**
	POLICE STATION / POST/ CHOWKI	**NUMBER**	**48**	**2**	**75**	**-**	**8**	**12**	**26**
		PERCENT	**100**	**4**		**-**	**17**	**25**	**54**
	ON-LINE COMMERCIAL BANK	**NUMBER**	**48**	**3**	**71**	**2**	**7**	**10**	**26**
		PERCENT	**100**	**6**		**4**	**15**	**21**	**54**
CHAGAI SUB-	POST OFFICE	NUMBER	10	1	13	3	5	1	-
		PERCENT	100	10		30	50	10	-
	CONCILITORY COMMITTEE	NUMBER	10	-	46	-	2	3	5
		PERCENT	100	-		-	20	30	50
	POLICE STATION / POST/ CHOWKI	NUMBER	10	-	49	-	1	4	5
		PERCENT	100	-		-	10	40	50

TABLE 8.2 : MOUZAS REPORTING POST OFFICE, RECONCILITORY COMMITTEE, POLICE STATION AND ONLINE COMMERCIAL BANKING FACILITIES BY DISTANCE

ADMINISTRATIVE UNIT	TYPE OF FACILITY		RURAL POPULATED MOUZAS	MOUZAS WITH FACILITY	AVERAGE DISTANCE	MOUZAS BY DISTANCE (IN KM) FROM FACILITY			
						1 - 10	11 - 25	26 - 50	51 AND ABOVE
1	2		3	4	5	6	7	8	9
	ON-LINE COMMERCIAL BANK	NUMBER	10	-	44	1	1	4	4
		PERCENT	100	-		10	10	40	40
DALBANDIN	POST OFFICE	NUMBER	30	3	71	1	6	5	15
		PERCENT	100	10		3	20	17	50
	CONCILITORY COMMITTEE	NUMBER	30	15	70	-	3	3	9
		PERCENT	100	50		-	10	10	30
	POLICE STATION / POST/ CHOWKI	NUMBER	30	2	73	-	6	5	17
		PERCENT	100	7		-	20	17	57
	ON-LINE COMMERCIAL BANK	NUMBER	30	1	71	1	6	5	17
		PERCENT	100	3		3	20	17	57
NOKUNDI SUB-	POST OFFICE	NUMBER	6	1	60	-	-	1	4
		PERCENT	100	17		-	-	17	67
	CONCILITORY COMMITTEE	NUMBER	6	1	98	-	-	1	4
		PERCENT	100	17		-	-	17	67
	POLICE STATION / POST/ CHOWKI	NUMBER	6	-	138	-	-	2	4
		PERCENT	100	-		-	-	33	67
	ON-LINE COMMERCIAL BANK	NUMBER	6	1	98	-	-	1	4
		PERCENT	100	17		-	-	17	67
TAFTAN SUB-	POST OFFICE	NUMBER	2	1	80	-	-	-	1
		PERCENT	100	50		-	-	-	50
	CONCILITORY COMMITTEE	NUMBER	2	2	-	-	-	-	-
		PERCENT	100	100		-	-	-	-
	POLICE STATION / POST/ CHOWKI	NUMBER	2	-	33	-	1	1	-
		PERCENT	100	-		-	50	50	-
	ON-LINE COMMERCIAL BANK	NUMBER	2	1	230	-	-	-	1
		PERCENT	100	50		-	-	-	50
KHARAN DISTRICT	**POST OFFICE**	**NUMBER**	**177**	**1**	**31**	**52**	**47**	**42**	**35**
		PERCENT	**100**	**1**		**29**	**27**	**24**	**20**
	CONCILITORY COMMITTEE	**NUMBER**	**177**	**1**	**34**	**29**	**50**	**62**	**35**
		PERCENT	**100**	**1**		**16**	**28**	**35**	**20**
	POLICE STATION / POST/ CHOWKI	**NUMBER**	**177**	**1**	**24**	**63**	**54**	**45**	**14**
		PERCENT	**100**	**1**		**36**	**31**	**25**	**8**
	ON-LINE COMMERCIAL BANK	**NUMBER**	**177**	**-**	**34**	**29**	**51**	**62**	**35**
		PERCENT	**100**	**-**		**16**	**29**	**35**	**20**
KHARAN	POST OFFICE	NUMBER	37	-	20	16	10	10	1
		PERCENT	100	-		43	27	27	3
	CONCILITORY COMMITTEE	NUMBER	37	-	20	16	10	10	1
		PERCENT	100	-		43	27	27	3
	POLICE STATION / POST/ CHOWKI	NUMBER	37	-	18	18	9	10	-
		PERCENT	100	-		49	24	27	-
	ON-LINE COMMERCIAL BANK	NUMBER	37	-	19	17	10	9	1
		PERCENT	100	-		46	27	24	3
PATKIN	POST OFFICE	NUMBER	28	-	65	-	-	2	26
		PERCENT	100	-		-	-	7	93
	CONCILITORY COMMITTEE	NUMBER	28	-	65	-	-	2	26
		PERCENT	100	-		-	-	7	93
	POLICE STATION / POST/ CHOWKI	NUMBER	28	-	42	4	3	11	10
		PERCENT	100	-		14	11	39	36
	ON-LINE COMMERCIAL BANK	NUMBER	28	-	65	-	-	2	26
		PERCENT	100	-		-	-	7	93
SAR KHARAN	POST OFFICE	NUMBER	61	1	14	34	19	6	1
		PERCENT	100	2		56	31	10	2
	CONCILITORY COMMITTEE	NUMBER	61	1	24	11	22	26	1
		PERCENT	100	2		18	36	43	2

TABLE 8.2 : MOUZAS REPORTING POST OFFICE, RECONCILITORY COMMITTEE, POLICE STATION AND ONLINE COMMERCIAL BANKING FACILITIES BY DISTANCE

ADMINISTRATIVE UNIT	TYPE OF FACILITY		RURAL POPULATED MOUZAS	MOUZAS WITH FACILITY	AVERAGE DISTANCE	MOUZAS BY DISTANCE (IN KM) FROM FACILITY			
						1 - 10	11 - 25	26 - 50	51 AND ABOVE
1	2		3	4	5	6	7	8	9
	POLICE STATION / POST/ CHOWKI	NUMBER	61	1	13	35	20	4	1
		PERCENT	100	2		57	33	7	2
	ON-LINE COMMERCIAL BANK	NUMBER	61	-	25	10	23	27	1
		PERCENT	100	-		16	38	44	2
TOHMULK	POST OFFICE	NUMBER	51	-	40	2	18	24	7
		PERCENT	100	-		4	35	47	14
	CONCILITORY COMMITTEE	NUMBER	51	-	40	2	18	24	7
		PERCENT	100	-		4	35	47	14
	POLICE STATION / POST/ CHOWKI	NUMBER	51	-	31	6	22	20	3
		PERCENT	100	-		12	43	39	6
	ON-LINE COMMERCIAL BANK	NUMBER	51	-	40	2	18	24	7
		PERCENT	100	-		4	35	47	14
NUSHKI DISTRICT	**POST OFFICE**	**NUMBER**	**33**	**-**	**53**	**1**	**7**	**12**	**13**
		PERCENT	**100**	**-**		**3**	**21**	**36**	**39**
	CONCILITORY COMMITTEE	**NUMBER**	**33**	**-**	**43**	**1**	**7**	**13**	**12**
		PERCENT	**100**	**-**		**3**	**21**	**39**	**36**
	POLICE STATION / POST/ CHOWKI	**NUMBER**	**33**	**1**	**43**	**1**	**6**	**13**	**12**
		PERCENT	**100**	**3**		**3**	**18**	**39**	**36**
	ON-LINE COMMERCIAL BANK	**NUMBER**	**33**	**-**	**43**	**1**	**7**	**13**	**12**
		PERCENT	**100**	**-**		**3**	**21**	**39**	**36**
DAK SUB-	POST OFFICE	NUMBER	14	-	60	-	-	4	10
		PERCENT	100	-		-	-	29	71
	CONCILITORY COMMITTEE	NUMBER	14	-	60	-	-	4	10
		PERCENT	100	-		-	-	29	71
	POLICE STATION / POST/ CHOWKI	NUMBER	14	-	60	-	-	4	10
		PERCENT	100	-		-	-	29	71
	ON-LINE COMMERCIAL BANK	NUMBER	14	-	60	-	-	4	10
		PERCENT	100	-		-	-	29	71
NUSHKI	POST OFFICE	NUMBER	19	-	48	1	7	8	3
		PERCENT	100	-		5	37	42	16
	CONCILITORY COMMITTEE	NUMBER	19	-	31	1	7	9	2
		PERCENT	100	-		5	37	47	11
	POLICE STATION / POST/ CHOWKI	NUMBER	19	1	31	1	6	9	2
		PERCENT	100	5		5	32	47	11
	ON-LINE COMMERCIAL BANK	NUMBER	19	-	31	1	7	9	2
		PERCENT	100	-		5	37	47	11
WASHUK DISTRICT	**POST OFFICE**	**NUMBER**	**188**	**7**	**52**	**20**	**26**	**49**	**86**
		PERCENT	**100**	**4**		**11**	**14**	**26**	**46**
	CONCILITORY COMMITTEE	**NUMBER**	**188**	**64**	**47**	**19**	**19**	**36**	**50**
		PERCENT	**100**	**34**		**10**	**10**	**19**	**27**
	POLICE STATION / POST/ CHOWKI	**NUMBER**	**188**	**15**	**41**	**26**	**34**	**62**	**51**
		PERCENT	**100**	**8**		**14**	**18**	**33**	**27**
	ON-LINE COMMERCIAL BANK	**NUMBER**	**188**	**3**	**107**	**13**	**14**	**31**	**127**
		PERCENT	**100**	**2**		**7**	**7**	**16**	**68**
BESMYA	POST OFFICE	NUMBER	29	1	33	5	5	14	4
		PERCENT	100	3		17	17	48	14
	CONCILITORY COMMITTEE	NUMBER	29	5	31	4	4	14	2
		PERCENT	100	17		14	14	48	7
	POLICE STATION / POST/ CHOWKI	NUMBER	29	2	28	5	6	14	2
		PERCENT	100	7		17	21	48	7
	ON-LINE COMMERCIAL BANK	NUMBER	29	1	33	5	5	14	4
		PERCENT	100	3		17	17	48	14
MASHKEEL	POST OFFICE	NUMBER	55	2	45	5	11	19	18
		PERCENT	100	4		9	20	35	33

TABLE 8.2 : MOUZAS REPORTING POST OFFICE, RECONCILITORY COMMITTEE, POLICE STATION AND ONLINE COMMERCIAL BANKING FACILITIES BY DISTANCE

ADMINISTRATIVE UNIT	TYPE OF FACILITY		RURAL POPULATED MOUZAS	MOUZAS WITH FACILITY	AVERAGE DISTANCE	MOUZAS BY DISTANCE (IN KM) FROM FACILITY			
						1 - 10	11 - 25	26 - 50	51 AND ABOVE
1	2		3	4	5	6	7	8	9
	CONCILITORY COMMITTEE	NUMBER	55	32	47	3	3	9	8
		PERCENT	100	58		5	5	16	15
	POLICE STATION / POST/ CHOWKI	NUMBER	55	7	42	4	11	20	13
		PERCENT	100	13		7	20	36	24
	ON-LINE COMMERCIAL BANK	NUMBER	55	-	211	-	-	1	54
		PERCENT	100	-		-	-	2	98
NAG	POST OFFICE	NUMBER	31	-	85	-	-	2	29
		PERCENT	100	-		-	-	6	94
	CONCILITORY COMMITTEE	NUMBER	31	1	67	3	3	4	20
		PERCENT	100	3		10	10	13	65
	POLICE STATION / POST/ CHOWKI	NUMBER	31	1	56	5	4	6	15
		PERCENT	100	3		16	13	19	48
	ON-LINE COMMERCIAL BANK	NUMBER	31	-	85	-	-	2	29
		PERCENT	100	-		-	-	6	94
SHAHO GARDI	POST OFFICE	NUMBER	44	2	62	2	1	10	29
		PERCENT	100	5		5	2	23	66
	CONCILITORY COMMITTEE	NUMBER	44	22	65	1	-	5	16
		PERCENT	100	50		2	-	11	36
	POLICE STATION / POST/ CHOWKI	NUMBER	44	2	46	4	4	18	16
		PERCENT	100	5		9	9	41	36
	ON-LINE COMMERCIAL BANK	NUMBER	44	-	88	-	-	10	34
		PERCENT	100	-		-	-	23	77
WASHUK	POST OFFICE	NUMBER	29	2	29	8	9	4	6
		PERCENT	100	7		28	31	14	21
	CONCILITORY COMMITTEE	NUMBER	29	4	25	8	9	4	4
		PERCENT	100	14		28	31	14	14
	POLICE STATION / POST/ CHOWKI	NUMBER	29	3	28	8	9	4	5
		PERCENT	100	10		28	31	14	17
	ON-LINE COMMERCIAL BANK	NUMBER	29	2	29	8	9	4	6
		PERCENT	100	7		28	31	14	21
SIBI DIVISION	**POST OFFICE**	**NUMBER**	**690**	**17**	**45**	**148**	**177**	**113**	**235**
		PERCENT	**100**	**2**		**21**	**26**	**16**	**34**
	CONCILITORY COMMITTEE	**NUMBER**	**690**	**38**	**58**	**90**	**117**	**114**	**331**
		PERCENT	**100**	**6**		**13**	**17**	**17**	**48**
	POLICE STATION / POST/ CHOWKI	**NUMBER**	**690**	**36**	**35**	**196**	**137**	**100**	**221**
		PERCENT	**100**	**5**		**28**	**20**	**14**	**32**
	ON-LINE COMMERCIAL BANK	**NUMBER**	**690**	**5**	**61**	**106**	**146**	**130**	**303**
		PERCENT	**100**	**1**		**15**	**21**	**19**	**44**
DERA BUGTI DISTRICT	**POST OFFICE**	**NUMBER**	**213**	**-**	**47**	**18**	**59**	**58**	**78**
		PERCENT	**100**	**-**		**8**	**28**	**27**	**37**
	CONCILITORY COMMITTEE	**NUMBER**	**213**	**3**	**46**	**28**	**57**	**47**	**78**
		PERCENT	**100**	**1**		**13**	**27**	**22**	**37**
	POLICE STATION / POST/ CHOWKI	**NUMBER**	**213**	**12**	**37**	**45**	**50**	**40**	**66**
		PERCENT	**100**	**6**		**21**	**23**	**19**	**31**
	ON-LINE COMMERCIAL BANK	**NUMBER**	**213**	**-**	**71**	**9**	**24**	**45**	**135**
		PERCENT	**100**	**-**		**4**	**11**	**21**	**63**
BAIKAR SUB-TEHSIL	POST OFFICE	NUMBER	13	-	119	-	-	-	13
		PERCENT	100	-		-	-	-	100
	CONCILITORY COMMITTEE	NUMBER	13	-	113	-	-	-	13
		PERCENT	100	-		-	-	-	100
	POLICE STATION / POST/ CHOWKI	NUMBER	13	-	77	-	1	-	12
		PERCENT	100	-		-	8	-	92
	ON-LINE COMMERCIAL BANK	NUMBER	13	-	111	-	1	-	12
		PERCENT	100	-		-	8	-	92

TABLE 8.2 : MOUZAS REPORTING POST OFFICE, RECONCILITORY COMMITTEE, POLICE STATION AND ONLINE COMMERCIAL BANKING FACILITIES BY DISTANCE

ADMINISTRATIVE UNIT	TYPE OF FACILITY		RURAL POPULATED MOUZAS	MOUZAS WITH FACILITY	AVERAGE DISTANCE	MOUZAS BY DISTANCE (IN KM) FROM FACILITY			
						1 - 10	11 - 25	26 - 50	51 AND ABOVE
1	2		3	4	5	6	7	8	9
DERA BUGTI TEHSIL	POST OFFICE	NUMBER	46	-	14	16	29	1	-
		PERCENT	100	-		35	63	2	-
	CONCILITORY COMMITTEE	NUMBER	46	-	15	15	30	1	-
		PERCENT	100	-		33	65	2	-
	POLICE STATION / POST/ CHOWKI	NUMBER	46	3	14	17	25	1	-
		PERCENT	100	7		37	54	2	-
	ON-LINE COMMERCIAL BANK	NUMBER	46	-	62	7	16	2	21
		PERCENT	100	-		15	35	4	46
LOTI	POST OFFICE	NUMBER	22	-	29	-	10	11	1
		PERCENT	100	-		-	45	50	5
	CONCILITORY COMMITTEE	NUMBER	22	2	12	10	9	1	-
		PERCENT	100	9		45	41	5	-
	POLICE STATION / POST/ CHOWKI	NUMBER	22	4	9	13	4	1	-
		PERCENT	100	18		59	18	5	-
	ON-LINE COMMERCIAL BANK	NUMBER	22	-	121	-	-	1	21
		PERCENT	100	-		-	-	5	95
MALAM SUB-	POST OFFICE	NUMBER	17	-	77	-	-	1	16
		PERCENT	100	-		-	-	6	94
	CONCILITORY COMMITTEE	NUMBER	17	-	77	-	-	1	16
		PERCENT	100	-		-	-	6	94
	POLICE STATION / POST/ CHOWKI	NUMBER	17	-	71	-	-	1	16
		PERCENT	100	-		-	-	6	94
	ON-LINE COMMERCIAL BANK	NUMBER	17	-	77	-	-	1	16
		PERCENT	100	-		-	-	6	94
PHELAWAGH	POST OFFICE	NUMBER	12	-	112	-	-	-	12
		PERCENT	100	-		-	-	-	100
	CONCILITORY COMMITTEE	NUMBER	12	-	112	-	-	-	12
		PERCENT	100	-		-	-	-	100
	POLICE STATION / POST/ CHOWKI	NUMBER	12	-	72	-	-	-	12
		PERCENT	100	-		-	-	-	100
	ON-LINE COMMERCIAL BANK	NUMBER	12	-	111	-	-	-	12
		PERCENT	100	-		-	-	-	100
PIR KOH SUB-TEHSIL	POST OFFICE	NUMBER	46	-	60	-	1	16	29
		PERCENT	100	-		-	2	35	63
	CONCILITORY COMMITTEE	NUMBER	46	1	61	1	1	14	29
		PERCENT	100	2		2	2	30	63
	POLICE STATION / POST/ CHOWKI	NUMBER	46	1	51	-	2	24	19
		PERCENT	100	2		-	4	52	41
	ON-LINE COMMERCIAL BANK	NUMBER	46	-	61	1	1	14	30
		PERCENT	100	-		2	2	30	65
SANGSELLAH SUB-TEHSIL	POST OFFICE	NUMBER	20	-	45	-	1	12	7
		PERCENT	100	-		-	5	60	35
	CONCILITORY COMMITTEE	NUMBER	20	-	45	-	1	12	7
		PERCENT	100	-		-	5	60	35
	POLICE STATION / POST/ CHOWKI	NUMBER	20	-	45	-	1	12	7
		PERCENT	100	-		-	5	60	35
	ON-LINE COMMERCIAL BANK	NUMBER	20	-	45	-	1	12	7
		PERCENT	100	-		-	5	60	35
SUI TEHSIL	POST OFFICE	NUMBER	37	-	24	2	18	17	-
		PERCENT	100	-		5	49	46	-
	CONCILITORY COMMITTEE	NUMBER	37	-	28	2	16	18	1
		PERCENT	100	-		5	43	49	3
	POLICE STATION / POST/ CHOWKI	NUMBER	37	4	13	15	17	1	-
		PERCENT	100	11		41	46	3	-

TABLE 8.2 : MOUZAS REPORTING POST OFFICE, RECONCILITORY COMMITTEE, POLICE STATION AND ONLINE COMMERCIAL BANKING FACILITIES BY DISTANCE

ADMINISTRATIVE UNIT	TYPE OF FACILITY		RURAL POPULATED MOUZAS	MOUZAS WITH FACILITY	AVERAGE DISTANCE	MOUZAS BY DISTANCE (IN KM) FROM FACILITY			
						1 - 10	11 - 25	26 - 50	51 AND ABOVE
1	2		3	4	5	6	7	8	9
	ON-LINE COMMERCIAL BANK	NUMBER	37	-	52	1	5	15	16
		PERCENT	100	-		3	14	41	43
HARNAI DISTRICT	**POST OFFICE**	**NUMBER**	**83**	**2**	**17**	**44**	**20**	**11**	**6**
		PERCENT	**100**	**2**		**53**	**24**	**13**	**7**
	CONCILITORY COMMITTEE	**NUMBER**	**83**	**3**	**25**	**29**	**15**	**30**	**6**
		PERCENT	**100**	**4**		**35**	**18**	**36**	**7**
	POLICE STATION / POST/ CHOWKI	**NUMBER**	**83**	**8**	**17**	**47**	**11**	**10**	**7**
		PERCENT	**100**	**10**		**57**	**13**	**12**	**8**
	ON-LINE COMMERCIAL BANK	**NUMBER**	**83**	**1**	**19**	**33**	**32**	**11**	**6**
		PERCENT	**100**	**1**		**40**	**39**	**13**	**7**
HARNAI	POST OFFICE	NUMBER	60	2	20	29	13	10	6
		PERCENT	100	3		48	22	17	10
	CONCILITORY COMMITTEE	NUMBER	60	2	20	29	13	10	6
		PERCENT	100	3		48	22	17	10
	POLICE STATION / POST/ CHOWKI	NUMBER	60	6	20	27	11	10	6
		PERCENT	100	10		45	18	17	10
	ON-LINE COMMERCIAL BANK	NUMBER	60	1	20	29	14	10	6
		PERCENT	100	2		48	23	17	10
KHOAST SUB-	POST OFFICE	NUMBER	14	-	10	11	2	1	-
		PERCENT	100	-		79	14	7	-
	CONCILITORY COMMITTEE	NUMBER	14	1	43	-	-	13	-
		PERCENT	100	7		-	-	93	-
	POLICE STATION / POST/ CHOWKI	NUMBER	14	2	9	11	-	-	1
		PERCENT	100	14		79	-	-	7
	ON-LINE COMMERCIAL BANK	NUMBER	14	-	18	2	11	1	-
		PERCENT	100	-		14	79	7	-
SHAHRIG	POST OFFICE	NUMBER	9	-	10	4	5	-	-
		PERCENT	100	-		44	56	-	-
	CONCILITORY COMMITTEE	NUMBER	9	-	35	-	2	7	-
		PERCENT	100	-		-	22	78	-
	POLICE STATION / POST/ CHOWKI	NUMBER	9	-	6	9	-	-	-
		PERCENT	100	-		100	-	-	-
	ON-LINE COMMERCIAL BANK	NUMBER	9	-	14	2	7	-	-
		PERCENT	100	-		22	78	-	-
KOHLU DISTRICT	**POST OFFICE**	**NUMBER**	**182**	**-**	**88**	**7**	**10**	**23**	**142**
		PERCENT	**100**	**-**		**4**	**5**	**13**	**78**
	CONCILITORY COMMITTEE	**NUMBER**	**182**	**-**	**159**	**-**	**4**	**13**	**165**
		PERCENT	**100**	**-**		**-**	**2**	**7**	**91**
	POLICE STATION / POST/ CHOWKI	**NUMBER**	**182**	**2**	**91**	**8**	**10**	**24**	**138**
		PERCENT	**100**	**1**		**4**	**5**	**13**	**76**
	ON-LINE COMMERCIAL BANK	**NUMBER**	**182**	**-**	**91**	**6**	**10**	**22**	**144**
		PERCENT	**100**	**-**		**3**	**5**	**12**	**79**
KAHAN	POST OFFICE	NUMBER	110	-	109	1	-	1	108
		PERCENT	100	-		1	-	1	98
	CONCILITORY COMMITTEE	NUMBER	110	-	188	-	-	1	109
		PERCENT	100	-		-	-	1	99
	POLICE STATION / POST/ CHOWKI	NUMBER	110	-	114	2	-	2	106
		PERCENT	100	-		2	-	2	96
	ON-LINE COMMERCIAL BANK	NUMBER	110	-	114	-	-	-	110
		PERCENT	100	-		-	-	-	100
KOHLU	POST OFFICE	NUMBER	8	-	11	6	2	-	-
		PERCENT	100	-		75	25	-	-
	CONCILITORY COMMITTEE	NUMBER	8	-	200	-	-	-	8
		PERCENT	100	-		-	-	-	100

TABLE 8.2 : MOUZAS REPORTING POST OFFICE, RECONCILITORY COMMITTEE, POLICE STATION AND ONLINE COMMERCIAL BANKING FACILITIES BY DISTANCE

ADMINISTRATIVE UNIT	TYPE OF FACILITY		RURAL POPULATED MOUZAS	MOUZAS WITH FACILITY	AVERAGE DISTANCE	MOUZAS BY DISTANCE (IN KM) FROM FACILITY			
						1 - 10	11 - 25	26 - 50	51 AND ABOVE
1	2		3	4	5	6	7	8	9
	POLICE STATION / POST/ CHOWKI	NUMBER	8	1	8	6	1	-	-
		PERCENT	100	13		75	13	-	-
	ON-LINE COMMERCIAL BANK	NUMBER	8	-	11	6	2	-	-
		PERCENT	100	-		75	25	-	-
MAWAND	POST OFFICE	NUMBER	37	-	82	-	-	7	30
		PERCENT	100	-		-	-	19	81
	CONCILITORY COMMITTEE	NUMBER	37	-	82	-	-	7	30
		PERCENT	100	-		-	-	19	81
	POLICE STATION / POST/ CHOWKI	NUMBER	37	1	79	-	1	7	28
		PERCENT	100	3		-	3	19	76
	ON-LINE COMMERCIAL BANK	NUMBER	37	-	82	-	-	7	30
		PERCENT	100	-		-	-	19	81
SUB-TEHSIL GRISANI	POST OFFICE	NUMBER	4	-	28	-	2	2	-
		PERCENT	100	-		-	50	50	-
	CONCILITORY COMMITTEE	NUMBER	4	-	200	-	-	-	4
		PERCENT	100	-		-	-	-	100
	POLICE STATION / POST/ CHOWKI	NUMBER	4	-	28	-	2	2	-
		PERCENT	100	-		-	50	50	-
	ON-LINE COMMERCIAL BANK	NUMBER	4	-	28	-	2	2	-
		PERCENT	100	-		-	50	50	-
SUB-TEHSIL TAMBOO	POST OFFICE	NUMBER	23	-	34	-	6	13	4
		PERCENT	100	-		-	26	57	17
	CONCILITORY COMMITTEE	NUMBER	23	-	128	-	4	5	14
		PERCENT	100	-		-	17	22	61
	POLICE STATION / POST/ CHOWKI	NUMBER	23	-	34	-	6	13	4
		PERCENT	100	-		-	26	57	17
	ON-LINE COMMERCIAL BANK	NUMBER	23	-	34	-	6	13	4
		PERCENT	100	-		-	26	57	17
SIBI DISTRICT	**POST OFFICE**	**NUMBER**	**128**	**12**	**19**	**50**	**49**	**8**	**9**
		PERCENT	**100**	**9**		**39**	**38**	**6**	**7**
	CONCILITORY COMMITTEE	**NUMBER**	**128**	**25**	**66**	**11**	**5**	**6**	**81**
		PERCENT	**100**	**20**		**9**	**4**	**5**	**63**
	POLICE STATION / POST/ CHOWKI	**NUMBER**	**128**	**3**	**18**	**57**	**49**	**10**	**9**
		PERCENT	**100**	**2**		**45**	**38**	**8**	**7**
	ON-LINE COMMERCIAL BANK	**NUMBER**	**128**	**1**	**27**	**38**	**43**	**31**	**15**
		PERCENT	**100**	**1**		**30**	**34**	**24**	**12**
KOT MANDAI SUB-	POST OFFICE	NUMBER	8	-	78	1	-	-	7
		PERCENT	100	-		13	-	-	88
	CONCILITORY COMMITTEE	NUMBER	8	2	70	2	-	-	4
		PERCENT	100	25		25	-	-	50
	POLICE STATION / POST/ CHOWKI	NUMBER	8	-	81	1	-	-	7
		PERCENT	100	-		13	-	-	88
	ON-LINE COMMERCIAL BANK	NUMBER	8	-	88	-	-	-	8
		PERCENT	100	-		-	-	-	100
LEHRI	POST OFFICE	NUMBER	88	2	13	39	42	5	-
		PERCENT	100	2		44	48	6	-
	CONCILITORY COMMITTEE	NUMBER	88	2	71	2	4	5	75
		PERCENT	100	2		2	5	6	85
	POLICE STATION / POST/ CHOWKI	NUMBER	88	1	13	42	39	5	1
		PERCENT	100	1		48	44	6	1
	ON-LINE COMMERCIAL BANK	NUMBER	88	1	23	25	32	25	5
		PERCENT	100	1		28	36	28	6
SANGAN SUB-	POST OFFICE	NUMBER	3	-	73	-	-	1	2
		PERCENT	100	-		-	-	33	67

TABLE 8.2 : MOUZAS REPORTING POST OFFICE, RECONCILITORY COMMITTEE, POLICE STATION AND ONLINE COMMERCIAL BANKING FACILITIES BY DISTANCE

ADMINISTRATIVE UNIT	TYPE OF FACILITY		RURAL POPULATED MOUZAS	MOUZAS WITH FACILITY	AVERAGE DISTANCE	MOUZAS BY DISTANCE (IN KM) FROM FACILITY			
						1 - 10	11 - 25	26 - 50	51 AND ABOVE
1	2		3	4	5	6	7	8	9
	CONCILITORY COMMITTEE	NUMBER	3	1	85	-	-	-	2
		PERCENT	100	33		-	-	-	67
	POLICE STATION / POST/ CHOWKI	NUMBER	3	-	40	-	1	1	1
		PERCENT	100	-		-	33	33	33
	ON-LINE COMMERCIAL BANK	NUMBER	3	-	73	-	-	1	2
		PERCENT	100	-		-	-	33	67
SIBI	POST OFFICE	NUMBER	29	10	13	10	7	2	-
		PERCENT	100	34		34	24	7	-
	CONCILITORY COMMITTEE	NUMBER	29	20	9	7	1	1	-
		PERCENT	100	69		24	3	3	-
	POLICE STATION / POST/ CHOWKI	NUMBER	29	2	13	14	9	4	-
		PERCENT	100	7		48	31	14	-
	ON-LINE COMMERCIAL BANK	NUMBER	29	-	15	13	11	5	-
		PERCENT	100	-		45	38	17	-
ZIARAT DISTRICT	**POST OFFICE**	**NUMBER**	**84**	**3**	**17**	**29**	**39**	**13**	**-**
		PERCENT	**100**	**4**		**35**	**46**	**15**	**-**
	CONCILITORY COMMITTEE	**NUMBER**	**84**	**7**	**19**	**22**	**36**	**18**	**1**
		PERCENT	**100**	**8**		**26**	**43**	**21**	**1**
	POLICE STATION / POST/ CHOWKI	**NUMBER**	**84**	**11**	**17**	**39**	**17**	**16**	**1**
		PERCENT	**100**	**13**		**46**	**20**	**19**	**1**
	ON-LINE COMMERCIAL BANK	**NUMBER**	**84**	**3**	**22**	**20**	**37**	**21**	**3**
		PERCENT	**100**	**4**		**24**	**44**	**25**	**4**
SINJAWI SUB-	POST OFFICE	NUMBER	57	1	19	14	32	10	-
		PERCENT	100	2		25	56	18	-
	CONCILITORY COMMITTEE	NUMBER	57	5	17	16	30	6	-
		PERCENT	100	9		28	53	11	-
	POLICE STATION / POST/ CHOWKI	NUMBER	57	5	14	29	15	8	-
		PERCENT	100	9		51	26	14	-
	ON-LINE COMMERCIAL BANK	NUMBER	57	1	20	14	31	9	2
		PERCENT	100	2		25	54	16	4
ZIARAT	POST OFFICE	NUMBER	27	2	13	15	7	3	-
		PERCENT	100	7		56	26	11	-
	CONCILITORY COMMITTEE	NUMBER	27	2	25	6	6	12	1
		PERCENT	100	7		22	22	44	4
	POLICE STATION / POST/ CHOWKI	NUMBER	27	6	24	10	2	8	1
		PERCENT	100	22		37	7	30	4
	ON-LINE COMMERCIAL BANK	NUMBER	27	2	25	6	6	12	1
		PERCENT	100	7		22	22	44	4
ZHOB DIVISION	**POST OFFICE**	**NUMBER**	**861**	**25**	**45**	**185**	**230**	**269**	**152**
		PERCENT	**100**	**3**		**21**	**27**	**31**	**18**
	CONCILITORY COMMITTEE	**NUMBER**	**861**	**215**	**58**	**96**	**158**	**204**	**188**
		PERCENT	**100**	**25**		**11**	**18**	**24**	**22**
	POLICE STATION / POST/ CHOWKI	**NUMBER**	**861**	**86**	**35**	**313**	**239**	**128**	**95**
		PERCENT	**100**	**10**		**36**	**28**	**15**	**11**
	ON-LINE COMMERCIAL BANK	**NUMBER**	**861**	**8**	**61**	**90**	**173**	**284**	**306**
		PERCENT	**100**	**1**		**10**	**20**	**33**	**36**
BARKHAN DISTRICT	**POST OFFICE**	**NUMBER**	**129**	**3**	**30**	**23**	**38**	**51**	**14**
		PERCENT	**100**	**2**		**18**	**29**	**40**	**11**
	CONCILITORY COMMITTEE	**NUMBER**	**129**	**2**	**35**	**21**	**37**	**51**	**18**
		PERCENT	**100**	**2**		**16**	**29**	**40**	**14**
	POLICE STATION / POST/ CHOWKI	**NUMBER**	**129**	**17**	**15**	**53**	**38**	**21**	**-**
		PERCENT	**100**	**13**		**41**	**29**	**16**	**-**
	ON-LINE COMMERCIAL BANK	**NUMBER**	**129**	**1**	**40**	**19**	**36**	**50**	**23**
		PERCENT	**100**	**1**		**15**	**28**	**39**	**18**

TABLE 8.2 : MOUZAS REPORTING POST OFFICE, RECONCILITORY COMMITTEE, POLICE STATION AND ONLINE COMMERCIAL BANKING FACILITIES BY DISTANCE

ADMINISTRATIVE UNIT	TYPE OF FACILITY		RURAL POPULATED MOUZAS	MOUZAS WITH FACILITY	AVERAGE DISTANCE	MOUZAS BY DISTANCE (IN KM) FROM FACILITY			
						1 - 10	11 - 25	26 - 50	51 AND ABOVE
1	2		3	4	5	6	7	8	9
BARKHAN	POST OFFICE	NUMBER	129	3	30	23	38	51	14
		PERCENT	100	2		18	29	40	11
	CONCILITORY COMMITTEE	NUMBER	129	2	35	21	37	51	18
		PERCENT	100	2		16	29	40	14
	POLICE STATION / POST/ CHOWKI	NUMBER	129	17	15	53	38	21	-
		PERCENT	100	13		41	29	16	-
	ON-LINE COMMERCIAL BANK	NUMBER	129	1	40	19	36	50	23
		PERCENT	100	1		15	28	39	18
DUKI DISTRICT	**POST OFFICE**	**NUMBER**	**84**	**2**	**33**	**31**	**16**	**14**	**21**
		PERCENT	**100**	**2**		**37**	**19**	**17**	**25**
	CONCILITORY COMMITTEE	**NUMBER**	**84**	**-**	**44**	**16**	**16**	**21**	**31**
		PERCENT	**100**	**-**		**19**	**19**	**25**	**37**
	POLICE STATION / POST/ CHOWKI	**NUMBER**	**84**	**3**	**25**	**38**	**18**	**12**	**13**
		PERCENT	**100**	**4**		**45**	**21**	**14**	**15**
	ON-LINE COMMERCIAL BANK	**NUMBER**	**84**	**-**	**44**	**16**	**16**	**21**	**31**
		PERCENT	**100**	**-**		**19**	**19**	**25**	**37**
DUKI	POST OFFICE	NUMBER	84	2	33	31	16	14	21
		PERCENT	100	2		37	19	17	25
	CONCILITORY COMMITTEE	NUMBER	84	-	44	16	16	21	31
		PERCENT	100	-		19	19	25	37
	POLICE STATION / POST/ CHOWKI	NUMBER	84	3	25	38	18	12	13
		PERCENT	100	4		45	21	14	15
	ON-LINE COMMERCIAL BANK	NUMBER	84	-	44	16	16	21	31
		PERCENT	100	-		19	19	25	37
KILLA SAIFULLAH DISTRICT	**POST OFFICE**	**NUMBER**	**140**	**2**	**25**	**44**	**57**	**23**	**14**
		PERCENT	**100**	**1**		**31**	**41**	**16**	**10**
	CONCILITORY COMMITTEE	**NUMBER**	**140**	**6**	**32**	**31**	**48**	**26**	**29**
		PERCENT	**100**	**4**		**22**	**34**	**19**	**21**
	POLICE STATION / POST/ CHOWKI	**NUMBER**	**140**	**22**	**19**	**57**	**45**	**8**	**8**
		PERCENT	**100**	**16**		**41**	**32**	**6**	**6**
	ON-LINE COMMERCIAL BANK	**NUMBER**	**140**	**2**	**32**	**32**	**50**	**26**	**30**
		PERCENT	**100**	**1**		**23**	**36**	**19**	**21**
BADINI SUB-	POST OFFICE	NUMBER	7	-	97	-	-	-	7
		PERCENT	100	-		-	-	-	100
	CONCILITORY COMMITTEE	NUMBER	7	-	97	-	-	-	7
		PERCENT	100	-		-	-	-	100
	POLICE STATION / POST/ CHOWKI	NUMBER	7	-	97	-	-	-	7
		PERCENT	100	-		-	-	-	100
	ON-LINE COMMERCIAL BANK	NUMBER	7	-	97	-	-	-	7
		PERCENT	100	-		-	-	-	100
KAN MEHTARZAI SUB-	POST OFFICE	NUMBER	16	-	16	2	14	-	-
		PERCENT	100	-		13	88	-	-
	CONCILITORY COMMITTEE	NUMBER	16	-	16	2	14	-	-
		PERCENT	100	-		13	88	-	-
	POLICE STATION / POST/ CHOWKI	NUMBER	16	1	11	9	6	-	-
		PERCENT	100	6		56	38	-	-
	ON-LINE COMMERCIAL BANK	NUMBER	16	-	16	2	14	-	-
		PERCENT	100	-		13	88	-	-
KILLA SAIFULLAH	POST OFFICE	NUMBER	44	2	21	22	14	2	4
		PERCENT	100	5		50	32	5	9
	CONCILITORY COMMITTEE	NUMBER	44	2	21	21	14	3	4
		PERCENT	100	5		48	32	7	9
	POLICE STATION / POST/ CHOWKI	NUMBER	44	7	11	25	10	2	-
		PERCENT	100	16		57	23	5	-

TABLE 8.2 : MOUZAS REPORTING POST OFFICE, RECONCILITORY COMMITTEE, POLICE STATION AND ONLINE COMMERCIAL BANKING FACILITIES BY DISTANCE

ADMINISTRATIVE UNIT	TYPE OF FACILITY		RURAL POPULATED MOUZAS	MOUZAS WITH FACILITY	AVERAGE DISTANCE	MOUZAS BY DISTANCE (IN KM) FROM FACILITY			
						1 - 10	11 - 25	26 - 50	51 AND ABOVE
1	2		3	4	5	6	7	8	9
	ON-LINE COMMERCIAL BANK	NUMBER	44	2	23	20	14	3	5
		PERCENT	100	5		45	32	7	11
LOIBAND	POST OFFICE	NUMBER	28	-	23	10	8	8	2
		PERCENT	100	-		36	29	29	7
	CONCILITORY COMMITTEE	NUMBER	28	-	55	-	1	10	17
		PERCENT	100	-		-	4	36	61
	POLICE STATION / POST/ CHOWKI	NUMBER	28	1	18	12	10	4	1
		PERCENT	100	4		43	36	14	4
	ON-LINE COMMERCIAL BANK	NUMBER	28	-	55	-	1	10	17
		PERCENT	100	-		-	4	36	61
MUSLIM BAGH	POST OFFICE	NUMBER	30	-	14	10	19	1	-
		PERCENT	100	-		33	63	3	-
	CONCILITORY COMMITTEE	NUMBER	30	4	14	8	17	1	-
		PERCENT	100	13		27	57	3	-
	POLICE STATION / POST/ CHOWKI	NUMBER	30	2	12	10	18	-	-
		PERCENT	100	7		33	60	-	-
	ON-LINE COMMERCIAL BANK	NUMBER	30	-	14	10	19	1	-
		PERCENT	100	-		33	63	3	-
SHINKI SUB-	POST OFFICE	NUMBER	15	-	36	-	2	12	1
		PERCENT	100	-		-	13	80	7
	CONCILITORY COMMITTEE	NUMBER	15	-	36	-	2	12	1
		PERCENT	100	-		-	13	80	7
	POLICE STATION / POST/ CHOWKI	NUMBER	15	11	26	1	1	2	-
		PERCENT	100	73		7	7	13	-
	ON-LINE COMMERCIAL BANK	NUMBER	15	-	36	-	2	12	1
		PERCENT	100	-		-	13	80	7
LORALAI DISTRICT	**POST OFFICE**	**NUMBER**	**165**	**1**	**35**	**20**	**41**	**74**	**29**
		PERCENT	**100**	**1**		**12**	**25**	**45**	**18**
	CONCILITORY COMMITTEE	**NUMBER**	**165**	**67**	**35**	**10**	**24**	**49**	**15**
		PERCENT	**100**	**41**		**6**	**15**	**30**	**9**
	POLICE STATION / POST/ CHOWKI	**NUMBER**	**165**	**13**	**21**	**64**	**47**	**25**	**16**
		PERCENT	**100**	**8**		**39**	**28**	**15**	**10**
	ON-LINE COMMERCIAL BANK	**NUMBER**	**165**	**-**	**41**	**12**	**35**	**74**	**44**
		PERCENT	**100**	**-**		**7**	**21**	**45**	**27**
BORI	POST OFFICE	NUMBER	95	1	31	12	34	35	13
		PERCENT	100	1		13	36	37	14
	CONCILITORY COMMITTEE	NUMBER	95	38	24	8	23	25	1
		PERCENT	100	40		8	24	26	1
	POLICE STATION / POST/ CHOWKI	NUMBER	95	11	18	35	30	16	3
		PERCENT	100	12		37	32	17	3
	ON-LINE COMMERCIAL BANK	NUMBER	95	-	30	12	34	36	13
		PERCENT	100	-		13	36	38	14
MEKHTAR SUB-	POST OFFICE	NUMBER	70	-	41	8	7	39	16
		PERCENT	100	-		11	10	56	23
	CONCILITORY COMMITTEE	NUMBER	70	29	50	2	1	24	14
		PERCENT	100	41		3	1	34	20
	POLICE STATION / POST/ CHOWKI	NUMBER	70	2	26	29	17	9	13
		PERCENT	100	3		41	24	13	19
	ON-LINE COMMERCIAL BANK	NUMBER	70	-	56	-	1	38	31
		PERCENT	100	-		-	1	54	44
MUSAKHEL DISTRICT	**POST OFFICE**	**NUMBER**	**66**	**6**	**42**	**19**	**14**	**10**	**17**
		PERCENT	**100**	**9**		**29**	**21**	**15**	**26**
	CONCILITORY COMMITTEE	**NUMBER**	**66**	**12**	**83**	**2**	**8**	**14**	**30**
		PERCENT	**100**	**18**		**3**	**12**	**21**	**45**

TABLE 8.2 : MOUZAS REPORTING POST OFFICE, RECONCILITORY COMMITTEE, POLICE STATION AND ONLINE COMMERCIAL BANKING FACILITIES BY DISTANCE

ADMINISTRATIVE UNIT	TYPE OF FACILITY		RURAL POPULATED MOUZAS	MOUZAS WITH FACILITY	AVERAGE DISTANCE	MOUZAS BY DISTANCE (IN KM) FROM FACILITY			
						1 - 10	11 - 25	26 - 50	51 AND ABOVE
1	2		3	4	5	6	7	8	9
	POLICE STATION / POST/ CHOWKI	**NUMBER**	**66**	**7**	**33**	**18**	**13**	**18**	**10**
		PERCENT	**100**	**11**		**27**	**20**	**27**	**15**
	ON-LINE COMMERCIAL BANK	**NUMBER**	**66**	**3**	**79**	**3**	**6**	**16**	**38**
		PERCENT	**100**	**5**		**5**	**9**	**24**	**58**
DRUG	POST OFFICE	NUMBER	8	1	5	7	-	-	-
		PERCENT	100	13		88	-	-	-
	CONCILITORY COMMITTEE	NUMBER	8	-	58	-	-	4	4
		PERCENT	100	-		-	-	50	50
	POLICE STATION / POST/ CHOWKI	NUMBER	8	2	3	6	-	-	-
		PERCENT	100	25		75	-	-	-
	ON-LINE COMMERCIAL BANK	NUMBER	8	-	58	-	-	4	4
		PERCENT	100	-		-	-	50	50
KINGRI	POST OFFICE	NUMBER	10	4	17	1	4	1	-
		PERCENT	100	40		10	40	10	-
	CONCILITORY COMMITTEE	NUMBER	10	3	29	-	3	4	-
		PERCENT	100	30		-	30	40	-
	POLICE STATION / POST/ CHOWKI	NUMBER	10	3	26	-	3	4	-
		PERCENT	100	30		-	30	40	-
	ON-LINE COMMERCIAL BANK	NUMBER	10	1	57	-	-	4	5
		PERCENT	100	10		-	-	40	50
MUSAKHEL	POST OFFICE	NUMBER	33	1	39	10	7	8	7
		PERCENT	100	3		30	21	24	21
	CONCILITORY COMMITTEE	NUMBER	33	5	89	2	4	6	16
		PERCENT	100	15		6	12	18	48
	POLICE STATION / POST/ CHOWKI	NUMBER	33	2	36	11	6	8	6
		PERCENT	100	6		33	18	24	18
	ON-LINE COMMERCIAL BANK	NUMBER	33	1	81	3	5	7	17
		PERCENT	100	3		9	15	21	52
SUB-TEHSIL TEAR ESSOT	POST OFFICE	NUMBER	8	-	43	1	3	1	3
		PERCENT	100	-		13	38	13	38
	CONCILITORY COMMITTEE	NUMBER	8	4	63	-	1	-	3
		PERCENT	100	50		-	13	-	38
	POLICE STATION / POST/ CHOWKI	NUMBER	8	-	42	1	3	1	3
		PERCENT	100	-		13	38	13	38
	ON-LINE COMMERCIAL BANK	NUMBER	8	-	62	-	1	1	6
		PERCENT	100	-		-	13	13	75
SUB-TEHSIL ZAMRI PALASIN	POST OFFICE	NUMBER	7	-	114	-	-	-	7
		PERCENT	100	-		-	-	-	100
	CONCILITORY COMMITTEE	NUMBER	7	-	156	-	-	-	7
		PERCENT	100	-		-	-	-	100
	POLICE STATION / POST/ CHOWKI	NUMBER	7	-	42	-	1	5	1
		PERCENT	100	-		-	14	71	14
	ON-LINE COMMERCIAL BANK	NUMBER	7	1	153	-	-	-	6
		PERCENT	100	14		-	-	-	86
SHERANI DISTRICT	**POST OFFICE**	**NUMBER**	**179**	**10**	**39**	**36**	**47**	**59**	**27**
		PERCENT	**100**	**6**		**20**	**26**	**33**	**15**
	CONCILITORY COMMITTEE	**NUMBER**	**179**	**126**	**66**	**9**	**8**	**7**	**29**
		PERCENT	**100**	**70**		**5**	**4**	**4**	**16**
	POLICE STATION / POST/ CHOWKI	**NUMBER**	**179**	**18**	**26**	**67**	**61**	**8**	**25**
		PERCENT	**100**	**10**		**37**	**34**	**4**	**14**
	ON-LINE COMMERCIAL BANK	**NUMBER**	**179**	**1**	**68**	**2**	**13**	**61**	**102**
		PERCENT	**100**	**1**		**1**	**7**	**34**	**57**
SHERANI SUB-DIVISION	POST OFFICE	NUMBER	179	10	39	36	47	59	27
		PERCENT	100	6		20	26	33	15

TABLE 8.2 : MOUZAS REPORTING POST OFFICE, RECONCILITORY COMMITTEE, POLICE STATION AND ONLINE COMMERCIAL BANKING FACILITIES BY DISTANCE

ADMINISTRATIVE UNIT	TYPE OF FACILITY		RURAL POPULATED MOUZAS	MOUZAS WITH FACILITY	AVERAGE DISTANCE	MOUZAS BY DISTANCE (IN KM) FROM FACILITY			
						1 - 10	11 - 25	26 - 50	51 AND ABOVE
1	2		3	4	5	6	7	8	9
	CONCILITORY COMMITTEE	NUMBER	179	126	66	9	8	7	29
		PERCENT	100	70		5	4	4	16
	POLICE STATION / POST/ CHOWKI	NUMBER	179	18	26	67	61	8	25
		PERCENT	100	10		37	34	4	14
	ON-LINE COMMERCIAL BANK	NUMBER	179	1	68	2	13	61	102
		PERCENT	100	1		1	7	34	57
ZHOB DISTRICT	**POST OFFICE**	**NUMBER**	**98**	**1**	**46**	**12**	**17**	**38**	**30**
		PERCENT	**100**	**1**		**12**	**17**	**39**	**31**
	CONCILITORY COMMITTEE	**NUMBER**	**98**	**2**	**57**	**7**	**17**	**36**	**36**
		PERCENT	**100**	**2**		**7**	**17**	**37**	**37**
	POLICE STATION / POST/ CHOWKI	**NUMBER**	**98**	**6**	**41**	**16**	**17**	**36**	**23**
		PERCENT	**100**	**6**		**16**	**17**	**37**	**23**
	ON-LINE COMMERCIAL BANK	**NUMBER**	**98**	**1**	**56**	**6**	**17**	**36**	**38**
		PERCENT	**100**	**1**		**6**	**17**	**37**	**39**
ASHWAT SUB-TEHSIL	POST OFFICE	NUMBER	3	-	115	-	-	-	3
		PERCENT	100	-		-	-	-	100
	CONCILITORY COMMITTEE	NUMBER	3	-	115	-	-	-	3
		PERCENT	100	-		-	-	-	100
	POLICE STATION / POST/ CHOWKI	NUMBER	3	1	85	-	-	-	2
		PERCENT	100	33		-	-	-	67
	ON-LINE COMMERCIAL BANK	NUMBER	3	-	115	-	-	-	3
		PERCENT	100	-		-	-	-	100
QAMAR DIN KAREZ	POST OFFICE	NUMBER	3	1	2	2	-	-	-
		PERCENT	100	33		67	-	-	-
	CONCILITORY COMMITTEE	NUMBER	3	1	240	-	-	-	2
		PERCENT	100	33		-	-	-	67
	POLICE STATION / POST/ CHOWKI	NUMBER	3	1	2	2	-	-	-
		PERCENT	100	33		67	-	-	-
	ON-LINE COMMERCIAL BANK	NUMBER	3	-	240	-	-	-	3
		PERCENT	100	-		-	-	-	100
SAMBAZA SUB-	POST OFFICE	NUMBER	18	-	84	-	-	8	10
		PERCENT	100	-		-	-	44	56
	CONCILITORY COMMITTEE	NUMBER	18	-	108	-	-	7	11
		PERCENT	100	-		-	-	39	61
	POLICE STATION / POST/ CHOWKI	NUMBER	18	-	78	1	-	8	9
		PERCENT	100	-		6	-	44	50
	ON-LINE COMMERCIAL BANK	NUMBER	18	-	84	-	-	8	10
		PERCENT	100	-		-	-	44	56
ZHOB	POST OFFICE	NUMBER	74	-	35	10	17	30	17
		PERCENT	100	-		14	23	41	23
	CONCILITORY COMMITTEE	NUMBER	74	1	38	7	17	29	20
		PERCENT	100	1		9	23	39	27
	POLICE STATION / POST/ CHOWKI	NUMBER	74	4	32	13	17	28	12
		PERCENT	100	5		18	23	38	16
	ON-LINE COMMERCIAL BANK	NUMBER	74	1	38	6	17	28	22
		PERCENT	100	1		8	23	38	30
ISLAMABAD CAPITAL TERRITORY	**POST OFFICE**	**NUMBER**	**84**	**26**	**5**	**55**	**3**	**-**	**-**
		PERCENT	**100**	**31**		**65**	**4**	**-**	**-**
	CONCILITORY COMMITTEE	**NUMBER**	**84**	**28**	**9**	**41**	**15**	**-**	**-**
		PERCENT	**100**	**33**		**49**	**18**	**-**	**-**
	POLICE STATION / POST/ CHOWKI	**NUMBER**	**84**	**10**	**8**	**55**	**19**	**-**	**-**
		PERCENT	**100**	**12**		**65**	**23**	**-**	**-**
	ON-LINE COMMERCIAL BANK	**NUMBER**	**84**	**17**	**7**	**54**	**13**	**-**	**-**
		PERCENT	**100**	**20**		**64**	**15**	**-**	**-**

TABLE 8.2 : MOUZAS REPORTING POST OFFICE, RECONCILITORY COMMITTEE, POLICE STATION AND ONLINE COMMERCIAL BANKING FACILITIES BY DISTANCE

ADMINISTRATIVE UNIT	TYPE OF FACILITY		RURAL POPULATED MOUZAS	MOUZAS WITH FACILITY	AVERAGE DISTANCE	MOUZAS BY DISTANCE (IN KM) FROM FACILITY			
						1 - 10	11 - 25	26 - 50	51 AND ABOVE
1	2		3	4	5	6	7	8	9
FEDERAL CAPITAL AREA	**POST OFFICE**	**NUMBER**	**84**	**26**	**5**	**55**	**3**	**-**	**-**
		PERCENT	**100**	**31**		**65**	**4**	**0**	**0**
	CONCILITORY COMMITTEE	**NUMBER**	**84**	**28**	**9**	**41**	**15**	**-**	**-**
		PERCENT	**100**	**33**		**49**	**18**	**0**	**0**
	POLICE STATION / POST/ CHOWKI	**NUMBER**	**84**	**10**	**8**	**55**	**19**	**-**	**-**
		PERCENT	**100**	**12**		**65**	**23**	**0**	**0**
	ON-LINE COMMERCIAL BANK	**NUMBER**	**84**	**17**	**7**	**54**	**13**	**-**	**-**
		PERCENT	**100**	**20**		**64**	**15**	**0**	**0**
ISLAMABAD DISTRICT	**POST OFFICE**	**NUMBER**	**84**	**26**	**5**	**55**	**3**	**-**	**-**
		PERCENT	**100**	**31**		**65**	**4**	**-**	**-**
	CONCILITORY COMMITTEE	**NUMBER**	**84**	**28**	**9**	**41**	**15**	**-**	**-**
		PERCENT	**100**	**33**		**49**	**18**	**-**	**-**
	POLICE STATION / POST/ CHOWKI	**NUMBER**	**84**	**10**	**8**	**55**	**19**	**-**	**-**
		PERCENT	**100**	**12**		**65**	**23**	**-**	**-**
	ON-LINE COMMERCIAL BANK	**NUMBER**	**84**	**17**	**7**	**54**	**13**	**-**	**-**
		PERCENT	**100**	**20**		**64**	**15**	**-**	**-**
ISLAMABAD	POST OFFICE	NUMBER	84	26	5	55	3	-	-
		PERCENT	100	31		65	4	-	-
	CONCILITORY COMMITTEE	NUMBER	84	28	9	41	15	-	-
		PERCENT	100	33		49	18	-	-
	POLICE STATION / POST/ CHOWKI	NUMBER	84	10	8	55	19	-	-
		PERCENT	100	12		65	23	-	-
	ON-LINE COMMERCIAL BANK	NUMBER	84	17	7	54	13	-	-
		PERCENT	100	20		64	15	-	-
GILGIT BALTISTAN	**POST OFFICE**	**NUMBER**	**594**	**131**	**14**	**307**	**94**	**38**	**24**
		PERCENT	**100**	**22**		**52**	**16**	**6**	**4**
	CONCILITORY COMMITTEE	**NUMBER**	**594**	**391**	**59**	**74**	**41**	**28**	**60**
		PERCENT	**100**	**66**		**12**	**7**	**5**	**10**
	POLICE STATION / POST/ CHOWKI	**NUMBER**	**594**	**89**	**12**	**297**	**160**	**39**	**9**
		PERCENT	**100**	**15**		**50**	**27**	**7**	**2**
	ON-LINE COMMERCIAL BANK	**NUMBER**	**594**	**18**	**46**	**134**	**116**	**126**	**200**
		PERCENT	**100**	**3**		**23**	**20**	**21**	**34**
ASTORE DIVISION	**POST OFFICE**	**NUMBER**	**144**	**20**	**14**	**68**	**23**	**15**	**18**
		PERCENT	**100**	**14**		**47**	**16**	**10**	**13**
	CONCILITORY COMMITTEE	**NUMBER**	**144**	**93**	**59**	**7**	**7**	**8**	**29**
		PERCENT	**100**	**65**		**5**	**5**	**6**	**20**
	POLICE STATION / POST/ CHOWKI	**NUMBER**	**144**	**23**	**12**	**76**	**36**	**6**	**3**
		PERCENT	**100**	**16**		**53**	**25**	**4**	**2**
	ON-LINE COMMERCIAL BANK	**NUMBER**	**144**	**2**	**46**	**10**	**22**	**36**	**74**
		PERCENT	**100**	**1**		**7**	**15**	**25**	**51**
ASTORE DISTRICT	**POST OFFICE**	**NUMBER**	**45**	**15**	**22**	**17**	**6**	**1**	**6**
		PERCENT	**100**	**33**		**38**	**13**	**2**	**13**
	CONCILITORY COMMITTEE	**NUMBER**	**45**	**28**	**33**	**5**	**2**	**6**	**4**
		PERCENT	**100**	**62**		**11**	**4**	**13**	**9**
	POLICE STATION / POST/ CHOWKI	**NUMBER**	**45**	**12**	**16**	**18**	**12**	**1**	**2**
		PERCENT	**100**	**27**		**40**	**27**	**2**	**4**
	ON-LINE COMMERCIAL BANK	**NUMBER**	**45**	**1**	**41**	**7**	**9**	**17**	**11**
		PERCENT	**100**	**2**		**16**	**20**	**38**	**24**
ASTORE SUB-DIVISION	POST OFFICE	NUMBER	15	5	16	7	2	-	1
		PERCENT	100	33		47	13	-	7
	CONCILITORY COMMITTEE	NUMBER	15	8	7	5	2	-	-
		PERCENT	100	53		33	13	-	-
	POLICE STATION / POST/ CHOWKI	NUMBER	15	4	15	7	3	-	1
		PERCENT	100	27		47	20	-	7

TABLE 8.2 : MOUZAS REPORTING POST OFFICE, RECONCILITORY COMMITTEE, POLICE STATION AND ONLINE COMMERCIAL BANKING FACILITIES BY DISTANCE

ADMINISTRATIVE UNIT	TYPE OF FACILITY		RURAL POPULATED MOUZAS	MOUZAS WITH FACILITY	AVERAGE DISTANCE	MOUZAS BY DISTANCE (IN KM) FROM FACILITY			
						1 - 10	11 - 25	26 - 50	51 AND ABOVE
1	2		3	4	5	6	7	8	9
	ON-LINE COMMERCIAL BANK	NUMBER	15	1	28	5	4	3	2
		PERCENT	100	7		33	27	20	13
SHOUNTAR SUB-DIVISION	POST OFFICE	NUMBER	30	10	25	10	4	1	5
		PERCENT	100	33		33	13	3	17
	CONCILITORY COMMITTEE	NUMBER	30	20	51	-	-	6	4
		PERCENT	100	67		-	-	20	13
	POLICE STATION / POST/ CHOWKI	NUMBER	30	8	16	11	9	1	1
		PERCENT	100	27		37	30	3	3
	ON-LINE COMMERCIAL BANK	NUMBER	30	-	48	2	5	14	9
		PERCENT	100	-		7	17	47	30
DIAMIR DISTRICT	**POST OFFICE**	**NUMBER**	**99**	**5**	**27**	**51**	**17**	**14**	**12**
		PERCENT	**100**	**5**		**52**	**17**	**14**	**12**
	CONCILITORY COMMITTEE	**NUMBER**	**99**	**65**	**180**	**2**	**5**	**2**	**25**
		PERCENT	**100**	**66**		**2**	**5**	**2**	**25**
	POLICE STATION / POST/ CHOWKI	**NUMBER**	**99**	**11**	**10**	**58**	**24**	**5**	**1**
		PERCENT	**100**	**11**		**59**	**24**	**5**	**1**
	ON-LINE COMMERCIAL BANK	**NUMBER**	**99**	**1**	**70**	**3**	**13**	**19**	**63**
		PERCENT	**100**	**1**		**3**	**13**	**19**	**64**
CHILAS SUB-DIVISION	POST OFFICE	NUMBER	26	2	26	6	10	6	2
		PERCENT	100	8		23	38	23	8
	CONCILITORY COMMITTEE	NUMBER	26	18	19	1	5	2	-
		PERCENT	100	69		4	19	8	-
	POLICE STATION / POST/ CHOWKI	NUMBER	26	7	19	8	7	3	1
		PERCENT	100	27		31	27	12	4
	ON-LINE COMMERCIAL BANK	NUMBER	26	1	28	3	11	7	4
		PERCENT	100	4		12	42	27	15
DAREL/TANGIR SUB-DIVISION	POST OFFICE	NUMBER	73	3	27	45	7	8	10
		PERCENT	100	4		62	10	11	14
	CONCILITORY COMMITTEE	NUMBER	73	47	230	1	-	-	25
		PERCENT	100	64		1	-	-	34
	POLICE STATION / POST/ CHOWKI	NUMBER	73	4	8	50	17	2	-
		PERCENT	100	5		68	23	3	-
	ON-LINE COMMERCIAL BANK	NUMBER	73	-	85	-	2	12	59
		PERCENT	100	-		-	3	16	81
BALTISTAN DIVISION	**POST OFFICE**	**NUMBER**	**222**	**55**	**14**	**114**	**41**	**10**	**2**
		PERCENT	**100**	**25**		**51**	**18**	**5**	**1**
	CONCILITORY COMMITTEE	**NUMBER**	**222**	**131**	**59**	**28**	**22**	**14**	**27**
		PERCENT	**100**	**59**		**13**	**10**	**6**	**12**
	POLICE STATION / POST/ CHOWKI	**NUMBER**	**222**	**32**	**12**	**102**	**70**	**17**	**1**
		PERCENT	**100**	**14**		**46**	**32**	**8**	**0**
	ON-LINE COMMERCIAL BANK	**NUMBER**	**222**	**4**	**46**	**43**	**47**	**51**	**77**
		PERCENT	**100**	**2**		**19**	**21**	**23**	**35**
BALTISTAN DISTRICT	**POST OFFICE**	**NUMBER**	**71**	**15**	**12**	**36**	**15**	**3**	**2**
		PERCENT	**100**	**21**		**51**	**21**	**4**	**3**
	CONCILITORY COMMITTEE	**NUMBER**	**71**	**62**	**29**	**2**	**1**	**6**	**-**
		PERCENT	**100**	**87**		**3**	**1**	**8**	**-**
	POLICE STATION / POST/ CHOWKI	**NUMBER**	**71**	**12**	**12**	**35**	**17**	**6**	**1**
		PERCENT	**100**	**17**		**49**	**24**	**8**	**1**
	ON-LINE COMMERCIAL BANK	**NUMBER**	**71**	**1**	**40**	**21**	**21**	**15**	**13**
		PERCENT	**100**	**1**		**30**	**30**	**21**	**18**
SKARDU SUB-DIVISION	POST OFFICE	NUMBER	71	15	12	36	15	3	2
		PERCENT	100	21		51	21	4	3
	CONCILITORY COMMITTEE	NUMBER	71	62	29	2	1	6	-
		PERCENT	100	87		3	1	8	-

TABLE 8.2 : MOUZAS REPORTING POST OFFICE, RECONCILITORY COMMITTEE, POLICE STATION AND ONLINE COMMERCIAL BANKING FACILITIES BY DISTANCE

ADMINISTRATIVE UNIT	TYPE OF FACILITY		RURAL POPULATED MOUZAS	MOUZAS WITH FACILITY	AVERAGE DISTANCE	MOUZAS BY DISTANCE (IN KM) FROM FACILITY			
						1 - 10	11 - 25	26 - 50	51 AND ABOVE
1	2		3	4	5	6	7	8	9
	POLICE STATION / POST/ CHOWKI	NUMBER	71	12	12	35	17	6	1
		PERCENT	100	17		49	24	8	1
	ON-LINE COMMERCIAL BANK	NUMBER	71	1	40	21	21	15	13
		PERCENT	100	1		30	30	21	18
GHANCHE DISTRICT	**POST OFFICE**	**NUMBER**	**53**	**19**	**9**	**25**	**9**	**-**	**-**
		PERCENT	**100**	**36**		**47**	**17**	**-**	**-**
	CONCILITORY COMMITTEE	**NUMBER**	**53**	**37**	**69**	**5**	**6**	**4**	**1**
		PERCENT	**100**	**70**		**9**	**11**	**8**	**2**
	POLICE STATION / POST/ CHOWKI	**NUMBER**	**53**	**12**	**10**	**24**	**16**	**1**	**-**
		PERCENT	**100**	**23**		**45**	**30**	**2**	**-**
	ON-LINE COMMERCIAL BANK	**NUMBER**	**53**	**1**	**48**	**3**	**13**	**22**	**14**
		PERCENT	**100**	**2**		**6**	**25**	**42**	**26**
KHAPLU SUB-DIVISION	POST OFFICE	NUMBER	28	11	8	14	3	-	-
		PERCENT	100	39		50	11	-	-
	CONCILITORY COMMITTEE	NUMBER	28	16	90	1	6	4	1
		PERCENT	100	57		4	21	14	4
	POLICE STATION / POST/ CHOWKI	NUMBER	28	7	10	11	9	1	-
		PERCENT	100	25		39	32	4	-
	ON-LINE COMMERCIAL BANK	NUMBER	28	1	35	3	7	14	3
		PERCENT	100	4		11	25	50	11
MASHABBRUM SUB-DIVISION	POST OFFICE	NUMBER	25	8	10	11	6	-	-
		PERCENT	100	32		44	24	-	-
	CONCILITORY COMMITTEE	NUMBER	25	21	4	4	-	-	-
		PERCENT	100	84		16	-	-	-
	POLICE STATION / POST/ CHOWKI	NUMBER	25	5	10	13	7	-	-
		PERCENT	100	20		52	28	-	-
	ON-LINE COMMERCIAL BANK	NUMBER	25	-	62	-	6	8	11
		PERCENT	100	-		-	24	32	44
KHARMANG DISTRICT	**POST OFFICE**	**NUMBER**	**41**	**11**	**7**	**22**	**7**	**1**	**-**
		PERCENT	**100**	**27**		**54**	**17**	**2**	**-**
	CONCILITORY COMMITTEE	**NUMBER**	**41**	**20**	**72**	**6**	**1**	**-**	**14**
		PERCENT	**100**	**49**		**15**	**2**	**-**	**34**
	POLICE STATION / POST/ CHOWKI	**NUMBER**	**41**	**3**	**13**	**16**	**20**	**2**	**-**
		PERCENT	**100**	**7**		**39**	**49**	**5**	**-**
	ON-LINE COMMERCIAL BANK	**NUMBER**	**41**	**1**	**52**	**5**	**8**	**5**	**22**
		PERCENT	**100**	**2**		**12**	**20**	**12**	**54**
KHARMANG SUB-DIVISION	POST OFFICE	NUMBER	41	11	7	22	7	1	-
		PERCENT	100	27		54	17	2	-
	CONCILITORY COMMITTEE	NUMBER	41	20	72	6	1	-	14
		PERCENT	100	49		15	2	-	34
	POLICE STATION / POST/ CHOWKI	NUMBER	41	3	13	16	20	2	-
		PERCENT	100	7		39	49	5	-
	ON-LINE COMMERCIAL BANK	NUMBER	41	1	52	5	8	5	22
		PERCENT	100	2		12	20	12	54
SHIGAR DISTRICT	**POST OFFICE**	**NUMBER**	**57**	**10**	**10**	**31**	**10**	**6**	**-**
		PERCENT	**100**	**18**		**54**	**18**	**11**	**-**
	CONCILITORY COMMITTEE	**NUMBER**	**57**	**12**	**31**	**15**	**14**	**4**	**12**
		PERCENT	**100**	**21**		**26**	**25**	**7**	**21**
	POLICE STATION / POST/ CHOWKI	**NUMBER**	**57**	**5**	**14**	**27**	**17**	**8**	**-**
		PERCENT	**100**	**9**		**47**	**30**	**14**	**-**
	ON-LINE COMMERCIAL BANK	**NUMBER**	**57**	**1**	**47**	**14**	**5**	**9**	**28**
		PERCENT	**100**	**2**		**25**	**9**	**16**	**49**
SHIGAR SUB-DIVISION	POST OFFICE	NUMBER	57	10	10	31	10	6	-
		PERCENT	100	18		54	18	11	-

TABLE 8.2 : MOUZAS REPORTING POST OFFICE, RECONCILITORY COMMITTEE, POLICE STATION AND ONLINE COMMERCIAL BANKING FACILITIES BY DISTANCE

ADMINISTRATIVE UNIT	TYPE OF FACILITY		RURAL POPULATED MOUZAS	MOUZAS WITH FACILITY	AVERAGE DISTANCE	MOUZAS BY DISTANCE (IN KM) FROM FACILITY			
						1 - 10	11 - 25	26 - 50	51 AND ABOVE
1	2		3	4	5	6	7	8	9
	CONCILITORY COMMITTEE	NUMBER	57	12	31	15	14	4	12
		PERCENT	100	21		26	25	7	21
	POLICE STATION / POST/ CHOWKI	NUMBER	57	5	14	27	17	8	-
		PERCENT	100	9		47	30	14	-
	ON-LINE COMMERCIAL BANK	NUMBER	57	1	47	14	5	9	28
		PERCENT	100	2		25	9	16	49
GILGIT DIVISION	**POST OFFICE**	**NUMBER**	**228**	**56**	**14**	**125**	**30**	**13**	**4**
		PERCENT	**100**	**25**		**55**	**13**	**6**	**2**
	CONCILITORY COMMITTEE	**NUMBER**	**228**	**167**	**59**	**39**	**12**	**6**	**4**
		PERCENT	**100**	**73**		**17**	**5**	**3**	**2**
	POLICE STATION / POST/ CHOWKI	**NUMBER**	**228**	**34**	**12**	**119**	**54**	**16**	**5**
		PERCENT	**100**	**15**		**52**	**24**	**7**	**2**
	ON-LINE COMMERCIAL BANK	**NUMBER**	**228**	**12**	**46**	**81**	**47**	**39**	**49**
		PERCENT	**100**	**5**		**36**	**21**	**17**	**21**
GHIZER DISTRICT	**POST OFFICE**	**NUMBER**	**100**	**23**	**9**	**62**	**9**	**5**	**1**
		PERCENT	**100**	**23**		**62**	**9**	**5**	**1**
	CONCILITORY COMMITTEE	**NUMBER**	**100**	**67**	**12**	**22**	**5**	**6**	**-**
		PERCENT	**100**	**67**		**22**	**5**	**6**	**-**
	POLICE STATION / POST/ CHOWKI	**NUMBER**	**100**	**8**	**10**	**63**	**22**	**7**	**-**
		PERCENT	**100**	**8**		**63**	**22**	**7**	**-**
	ON-LINE COMMERCIAL BANK	**NUMBER**	**100**	**4**	**53**	**34**	**10**	**14**	**38**
		PERCENT	**100**	**4**		**34**	**10**	**14**	**38**
GUPIS SUB-DIVISION	POST OFFICE	NUMBER	24	6	15	11	2	5	-
		PERCENT	100	25		46	8	21	-
	CONCILITORY COMMITTEE	NUMBER	24	5	16	10	3	6	-
		PERCENT	100	21		42	13	25	-
	POLICE STATION / POST/ CHOWKI	NUMBER	24	1	14	14	5	4	-
		PERCENT	100	4		58	21	17	-
	ON-LINE COMMERCIAL BANK	NUMBER	24	-	43	6	2	8	8
		PERCENT	100	-		25	8	33	33
PUNIAL/ISHKOMAN SUB-DIVISION	POST OFFICE	NUMBER	43	9	6	30	4	-	-
		PERCENT	100	21		70	9	-	-
	CONCILITORY COMMITTEE	NUMBER	43	36	8	5	2	-	-
		PERCENT	100	84		12	5	-	-
	POLICE STATION / POST/ CHOWKI	NUMBER	43	4	6	35	4	-	-
		PERCENT	100	9		81	9	-	-
	ON-LINE COMMERCIAL BANK	NUMBER	43	4	12	26	8	4	1
		PERCENT	100	9		60	19	9	2
YASIN SUB-DIVISION	POST OFFICE	NUMBER	33	8	10	21	3	-	1
		PERCENT	100	24		64	9	-	3
	CONCILITORY COMMITTEE	NUMBER	33	26	5	7	-	-	-
		PERCENT	100	79		21	-	-	-
	POLICE STATION / POST/ CHOWKI	NUMBER	33	3	13	14	13	3	-
		PERCENT	100	9		42	39	9	-
	ON-LINE COMMERCIAL BANK	NUMBER	33	-	107	2	-	2	29
		PERCENT	100	-		6	-	6	88
GILGIT DISTRICT	**POST OFFICE**	**NUMBER**	**44**	**13**	**17**	**15**	**8**	**6**	**2**
		PERCENT	**100**	**30**		**34**	**18**	**14**	**5**
	CONCILITORY COMMITTEE	**NUMBER**	**44**	**41**	**30**	**1**	**1**	**-**	**1**
		PERCENT	**100**	**93**		**2**	**2**	**-**	**2**
	POLICE STATION / POST/ CHOWKI	**NUMBER**	**44**	**14**	**15**	**13**	**14**	**1**	**2**
		PERCENT	**100**	**32**		**30**	**32**	**2**	**5**
	ON-LINE COMMERCIAL BANK	**NUMBER**	**44**	**2**	**30**	**11**	**8**	**15**	**8**
		PERCENT	**100**	**5**		**25**	**18**	**34**	**18**

TABLE 8.2 : MOUZAS REPORTING POST OFFICE, RECONCILITORY COMMITTEE, POLICE STATION AND ONLINE COMMERCIAL BANKING FACILITIES BY DISTANCE

ADMINISTRATIVE UNIT	TYPE OF FACILITY		RURAL POPULATED MOUZAS	MOUZAS WITH FACILITY	AVERAGE DISTANCE	MOUZAS BY DISTANCE (IN KM) FROM FACILITY			
						1 - 10	11 - 25	26 - 50	51 AND ABOVE
1	2		3	4	5	6	7	8	9
GILGIT SUB-DIVISION	POST OFFICE	NUMBER	44	13	17	15	8	6	2
		PERCENT	100	30		34	18	14	5
	CONCILITORY COMMITTEE	NUMBER	44	41	30	1	1	-	1
		PERCENT	100	93		2	2	-	2
	POLICE STATION / POST/ CHOWKI	NUMBER	44	14	15	13	14	1	2
		PERCENT	100	32		30	32	2	5
	ON-LINE COMMERCIAL BANK	NUMBER	44	2	30	11	8	15	8
		PERCENT	100	5		25	18	34	18
HUNZA DISTRICT	**POST OFFICE**	**NUMBER**	**45**	**10**	**10**	**24**	**10**	**-**	**1**
		PERCENT	**100**	**22**		**53**	**22**	**-**	**2**
	CONCILITORY COMMITTEE	**NUMBER**	**45**	**23**	**16**	**15**	**5**	**-**	**2**
		PERCENT	**100**	**51**		**33**	**11**	**-**	**4**
	POLICE STATION / POST/ CHOWKI	**NUMBER**	**45**	**5**	**17**	**20**	**12**	**5**	**3**
		PERCENT	**100**	**11**		**44**	**27**	**11**	**7**
	ON-LINE COMMERCIAL BANK	**NUMBER**	**45**	**2**	**18**	**23**	**12**	**5**	**3**
		PERCENT	**100**	**4**		**51**	**27**	**11**	**7**
GOJAL SUB-DIVISION	POST OFFICE	NUMBER	24	4	11	12	7	-	1
		PERCENT	100	17		50	29	-	4
	CONCILITORY COMMITTEE	NUMBER	24	15	8	7	2	-	-
		PERCENT	100	63		29	8	-	-
	POLICE STATION / POST/ CHOWKI	NUMBER	24	2	24	8	6	5	3
		PERCENT	100	8		33	25	21	13
	ON-LINE COMMERCIAL BANK	NUMBER	24	1	25	9	6	5	3
		PERCENT	100	4		38	25	21	13
HUNZA SUB-DIVISION	POST OFFICE	NUMBER	21	6	7	12	3	-	-
		PERCENT	100	29		57	14	-	-
	CONCILITORY COMMITTEE	NUMBER	21	8	22	8	3	-	2
		PERCENT	100	38		38	14	-	10
	POLICE STATION / POST/ CHOWKI	NUMBER	21	3	8	12	6	-	-
		PERCENT	100	14		57	29	-	-
	ON-LINE COMMERCIAL BANK	NUMBER	21	1	9	14	6	-	-
		PERCENT	100	5		67	29	-	-
NAGAR DISTRICT	**POST OFFICE**	**NUMBER**	**39**	**10**	**7**	**24**	**3**	**2**	**-**
		PERCENT	**100**	**26**		**62**	**8**	**5**	**-**
	CONCILITORY COMMITTEE	**NUMBER**	**39**	**36**	**40**	**1**	**1**	**-**	**1**
		PERCENT	**100**	**92**		**3**	**3**	**-**	**3**
	POLICE STATION / POST/ CHOWKI	**NUMBER**	**39**	**7**	**9**	**23**	**6**	**3**	**-**
		PERCENT	**100**	**18**		**59**	**15**	**8**	**-**
	ON-LINE COMMERCIAL BANK	**NUMBER**	**39**	**4**	**16**	**13**	**17**	**5**	**-**
		PERCENT	**100**	**10**		**33**	**44**	**13**	**-**
NAGAR SUB-DIVISION	POST OFFICE	NUMBER	39	10	7	24	3	2	-
		PERCENT	100	26		62	8	5	-
	CONCILITORY COMMITTEE	NUMBER	39	36	40	1	1	-	1
		PERCENT	100	92		3	3	-	3
	POLICE STATION / POST/ CHOWKI	NUMBER	39	7	9	23	6	3	-
		PERCENT	100	18		59	15	8	-
	ON-LINE COMMERCIAL BANK	NUMBER	39	4	16	13	17	5	-
		PERCENT	100	10		33	44	13	-
AZAD JAMMU AND KASHMIR	**POST OFFICE**	**NUMBER**	**1608**	**236**	**8**	**1105**	**238**	**28**	**1**
		PERCENT	**100**	**15**		**69**	**15**	**2**	*****
	CONCILITORY COMMITTEE	**NUMBER**	**1608**	**453**	**62**	**370**	**275**	**86**	**424**
		PERCENT	**100**	**28**		**23**	**17**	**5**	**26**
	POLICE STATION / POST/ CHOWKI	**NUMBER**	**1608**	**90**	**9**	**1051**	**432**	**34**	**1**
		PERCENT	**100**	**6**		**65**	**27**	**2**	*****

TABLE 8.2 : MOUZAS REPORTING POST OFFICE, RECONCILITORY COMMITTEE, POLICE STATION AND ONLINE COMMERCIAL BANKING FACILITIES BY DISTANCE

ADMINISTRATIVE UNIT	TYPE OF FACILITY		RURAL POPULATED MOUZAS	MOUZAS WITH FACILITY	AVERAGE DISTANCE	MOUZAS BY DISTANCE (IN KM) FROM FACILITY			
						1 - 10	11 - 25	26 - 50	51 AND ABOVE
1	2		3	4	5	6	7	8	9
	ON-LINE COMMERCIAL BANK	**NUMBER**	**1608**	**131**	**16**	**873**	**395**	**107**	**102**
		PERCENT	**100**	**8**		**54**	**25**	**7**	**6**
MIRPUR DIVISION	**POST OFFICE**	**NUMBER**	**609**	**117**	**8**	**438**	**48**	**6**	**-**
		PERCENT	**100**	**19**		**72**	**8**	**1**	**0**
	CONCILITORY COMMITTEE	**NUMBER**	**609**	**230**	**62**	**180**	**94**	**37**	**68**
		PERCENT	**100**	**38**		**30**	**15**	**6**	**11**
	POLICE STATION / POST/ CHOWKI	**NUMBER**	**609**	**31**	**9**	**408**	**159**	**11**	**-**
		PERCENT	**100**	**5**		**67**	**26**	**2**	**0**
	ON-LINE COMMERCIAL BANK	**NUMBER**	**609**	**99**	**16**	**399**	**93**	**16**	**2**
		PERCENT	**100**	**16**		**66**	**15**	**3**	**0**
BHIMBER DISTRICT	**POST OFFICE**	**NUMBER**	**188**	**39**	**6**	**133**	**13**	**3**	**-**
		PERCENT	**100**	**21**		**71**	**7**	**2**	**-**
	CONCILITORY COMMITTEE	**NUMBER**	**188**	**20**	**25**	**76**	**43**	**25**	**24**
		PERCENT	**100**	**11**		**40**	**23**	**13**	**13**
	POLICE STATION / POST/ CHOWKI	**NUMBER**	**188**	**8**	**10**	**112**	**61**	**7**	**-**
		PERCENT	**100**	**4**		**60**	**32**	**4**	**-**
	ON-LINE COMMERCIAL BANK	**NUMBER**	**188**	**24**	**9**	**118**	**39**	**7**	**-**
		PERCENT	**100**	**13**		**63**	**21**	**4**	**-**
BARNALA	POST OFFICE	NUMBER	82	8	8	62	9	3	-
		PERCENT	100	10		76	11	4	-
	CONCILITORY COMMITTEE	NUMBER	82	13	12	43	18	8	-
		PERCENT	100	16		52	22	10	-
	POLICE STATION / POST/ CHOWKI	NUMBER	82	3	9	58	17	4	-
		PERCENT	100	4		71	21	5	-
	ON-LINE COMMERCIAL BANK	NUMBER	82	5	10	51	22	4	-
		PERCENT	100	6		62	27	5	-
BHIMBER TEHSIL	POST OFFICE	NUMBER	60	19	4	39	2	-	-
		PERCENT	100	32		65	3	-	-
	CONCILITORY COMMITTEE	NUMBER	60	7	12	29	23	1	-
		PERCENT	100	12		48	38	2	-
	POLICE STATION / POST/ CHOWKI	NUMBER	60	3	8	43	14	-	-
		PERCENT	100	5		72	23	-	-
	ON-LINE COMMERCIAL BANK	NUMBER	60	12	7	42	6	-	-
		PERCENT	100	20		70	10	-	-
SAMAHNI TEHSIL	POST OFFICE	NUMBER	46	12	5	32	2	-	-
		PERCENT	100	26		70	4	-	-
	CONCILITORY COMMITTEE	NUMBER	46	-	60	4	2	16	24
		PERCENT	100	-		9	4	35	52
	POLICE STATION / POST/ CHOWKI	NUMBER	46	2	15	11	30	3	-
		PERCENT	100	4		24	65	7	-
	ON-LINE COMMERCIAL BANK	NUMBER	46	7	10	25	11	3	-
		PERCENT	100	15		54	24	7	-
KOTLI DISTRICT	**POST OFFICE**	**NUMBER**	**222**	**52**	**6**	**141**	**27**	**2**	**-**
		PERCENT	**100**	**23**		**64**	**12**	**1**	**-**
	CONCILITORY COMMITTEE	**NUMBER**	**222**	**79**	**33**	**54**	**35**	**10**	**44**
		PERCENT	**100**	**36**		**24**	**16**	**5**	**20**
	POLICE STATION / POST/ CHOWKI	**NUMBER**	**222**	**15**	**9**	**141**	**64**	**2**	**-**
		PERCENT	**100**	**7**		**64**	**29**	**1**	**-**
	ON-LINE COMMERCIAL BANK	**NUMBER**	**222**	**40**	**10**	**130**	**42**	**8**	**2**
		PERCENT	**100**	**18**		**59**	**19**	**4**	**1**
CHARHOI	POST OFFICE	NUMBER	23	10	7	11	-	2	-
		PERCENT	100	43		48	-	9	-
	CONCILITORY COMMITTEE	NUMBER	23	4	23	7	8	3	1
		PERCENT	100	17		30	35	13	4

TABLE 8.2 : MOUZAS REPORTING POST OFFICE, RECONCILITORY COMMITTEE, POLICE STATION AND ONLINE COMMERCIAL BANKING FACILITIES BY DISTANCE

ADMINISTRATIVE UNIT	TYPE OF FACILITY		RURAL POPULATED MOUZAS	MOUZAS WITH FACILITY	AVERAGE DISTANCE	MOUZAS BY DISTANCE (IN KM) FROM FACILITY			
						1 - 10	11 - 25	26 - 50	51 AND ABOVE
1	2		3	4	5	6	7	8	9
	POLICE STATION / POST/ CHOWKI	NUMBER	23	5	13	10	6	2	-
		PERCENT	100	22		43	26	9	-
	ON-LINE COMMERCIAL BANK	NUMBER	23	14	7	7	1	1	-
		PERCENT	100	61		30	4	4	-
DULIYA JATTAN	POST OFFICE	NUMBER	10	5	3	5	-	-	-
		PERCENT	100	50		50	-	-	-
	CONCILITORY COMMITTEE	NUMBER	10	2	5	7	1	-	-
		PERCENT	100	20		70	10	-	-
	POLICE STATION / POST/ CHOWKI	NUMBER	10	1	10	5	4	-	-
		PERCENT	100	10		50	40	-	-
	ON-LINE COMMERCIAL BANK	NUMBER	10	5	5	5	-	-	-
		PERCENT	100	50		50	-	-	-
FATEHPUR THAKIALA	POST OFFICE	NUMBER	18	6	8	9	3	-	-
		PERCENT	100	33		50	17	-	-
	CONCILITORY COMMITTEE	NUMBER	18	2	23	5	6	3	2
		PERCENT	100	11		28	33	17	11
	POLICE STATION / POST/ CHOWKI	NUMBER	18	1	12	8	9	-	-
		PERCENT	100	6		44	50	-	-
	ON-LINE COMMERCIAL BANK	NUMBER	18	1	23	5	7	3	2
		PERCENT	100	6		28	39	17	11
KHUI RATTA	POST OFFICE	NUMBER	26	5	8	16	5	-	-
		PERCENT	100	19		62	19	-	-
	CONCILITORY COMMITTEE	NUMBER	26	10	19	9	6	-	1
		PERCENT	100	38		35	23	-	4
	POLICE STATION / POST/ CHOWKI	NUMBER	26	2	11	14	10	-	-
		PERCENT	100	8		54	38	-	-
	ON-LINE COMMERCIAL BANK	NUMBER	26	5	10	15	6	-	-
		PERCENT	100	19		58	23	-	-
KOTLI	POST OFFICE	NUMBER	81	17	6	53	11	-	-
		PERCENT	100	21		65	14	-	-
	CONCILITORY COMMITTEE	NUMBER	81	48	25	17	13	-	3
		PERCENT	100	59		21	16	-	4
	POLICE STATION / POST/ CHOWKI	NUMBER	81	4	7	62	15	-	-
		PERCENT	100	5		77	19	-	-
	ON-LINE COMMERCIAL BANK	NUMBER	81	12	9	48	17	4	-
		PERCENT	100	15		59	21	5	-
SEHNSA	POST OFFICE	NUMBER	64	9	6	47	8	-	-
		PERCENT	100	14		73	13	-	-
	CONCILITORY COMMITTEE	NUMBER	64	13	53	9	1	4	37
		PERCENT	100	20		14	2	6	58
	POLICE STATION / POST/ CHOWKI	NUMBER	64	2	9	42	20	-	-
		PERCENT	100	3		66	31	-	-
	ON-LINE COMMERCIAL BANK	NUMBER	64	3	7	50	11	-	-
		PERCENT	100	5		78	17	-	-
MIRPUR DISTRICT	**POST OFFICE**	**NUMBER**	**199**	**26**	**5**	**164**	**8**	**1**	**-**
		PERCENT	**100**	**13**		**82**	**4**	**1**	**-**
	CONCILITORY COMMITTEE	**NUMBER**	**199**	**131**	**9**	**50**	**16**	**2**	**-**
		PERCENT	**100**	**66**		**25**	**8**	**1**	**-**
	POLICE STATION / POST/ CHOWKI	**NUMBER**	**199**	**8**	**8**	**155**	**34**	**2**	**-**
		PERCENT	**100**	**4**		**78**	**17**	**1**	**-**
	ON-LINE COMMERCIAL BANK	**NUMBER**	**199**	**35**	**5**	**151**	**12**	**1**	**-**
		PERCENT	**100**	**18**		**76**	**6**	**1**	**-**
DUDYAL	POST OFFICE	NUMBER	62	10	7	45	6	1	-
		PERCENT	100	16		73	10	2	-

TABLE 8.2 : MOUZAS REPORTING POST OFFICE, RECONCILITORY COMMITTEE, POLICE STATION AND ONLINE COMMERCIAL BANKING FACILITIES BY DISTANCE

ADMINISTRATIVE UNIT	TYPE OF FACILITY		RURAL POPULATED MOUZAS	MOUZAS WITH FACILITY	AVERAGE DISTANCE	MOUZAS BY DISTANCE (IN KM) FROM FACILITY			
						1 - 10	11 - 25	26 - 50	51 AND ABOVE
1	2		3	4	5	6	7	8	9
	CONCILITORY COMMITTEE	NUMBER	62	42	11	12	6	2	-
		PERCENT	100	68		19	10	3	-
	POLICE STATION / POST/ CHOWKI	NUMBER	62	2	11	37	21	2	-
		PERCENT	100	3		60	34	3	-
	ON-LINE COMMERCIAL BANK	NUMBER	62	19	8	34	8	1	-
		PERCENT	100	31		55	13	2	-
MIRPUR	POST OFFICE	NUMBER	137	16	4	119	2	-	-
		PERCENT	100	12		87	1	-	-
	CONCILITORY COMMITTEE	NUMBER	137	89	7	38	10	-	-
		PERCENT	100	65		28	7	-	-
	POLICE STATION / POST/ CHOWKI	NUMBER	137	6	6	118	13	-	-
		PERCENT	100	4		86	9	-	-
	ON-LINE COMMERCIAL BANK	NUMBER	137	16	4	117	4	-	-
		PERCENT	100	12		85	3	-	-
MUZAFARABAD DIVISION	**POST OFFICE**	**NUMBER**	**611**	**47**	**8**	**407**	**137**	**20**	**-**
		PERCENT	**100**	**8**		**67**	**22**	**3**	**0**
	CONCILITORY COMMITTEE	**NUMBER**	**611**	**82**	**62**	**108**	**108**	**34**	**279**
		PERCENT	**100**	**13**		**18**	**18**	**6**	**46**
	POLICE STATION / POST/ CHOWKI	**NUMBER**	**611**	**25**	**9**	**373**	**196**	**17**	**-**
		PERCENT	**100**	**4**		**61**	**32**	**3**	**0**
	ON-LINE COMMERCIAL BANK	**NUMBER**	**611**	**10**	**16**	**246**	**185**	**82**	**88**
		PERCENT	**100**	**2**		**40**	**30**	**13**	**14**
HATTIAN BALA DISTRICT	**POST OFFICE**	**NUMBER**	**151**	**6**	**8**	**111**	**34**	**-**	**-**
		PERCENT	**100**	**4**		**74**	**23**	**-**	**-**
	CONCILITORY COMMITTEE	**NUMBER**	**151**	**3**	**158**	**9**	**8**	**1**	**130**
		PERCENT	**100**	**2**		**6**	**5**	**1**	**86**
	POLICE STATION / POST/ CHOWKI	**NUMBER**	**151**	**3**	**9**	**105**	**43**	**-**	**-**
		PERCENT	**100**	**2**		**70**	**28**	**-**	**-**
	ON-LINE COMMERCIAL BANK	**NUMBER**	**151**	**1**	**21**	**85**	**37**	**10**	**18**
		PERCENT	**100**	**1**		**56**	**25**	**7**	**12**
CHIKAR	POST OFFICE	NUMBER	26	1	7	23	2	-	-
		PERCENT	100	4		88	8	-	-
	CONCILITORY COMMITTEE	NUMBER	26	-	198	1	-	-	25
		PERCENT	100	-		4	-	-	96
	POLICE STATION / POST/ CHOWKI	NUMBER	26	-	7	22	4	-	-
		PERCENT	100	-		85	15	-	-
	ON-LINE COMMERCIAL BANK	NUMBER	26	-	14	21	4	-	1
		PERCENT	100	-		81	15	-	4
HATTIAN	POST OFFICE	NUMBER	104	3	9	71	30	-	-
		PERCENT	100	3		68	29	-	-
	CONCILITORY COMMITTEE	NUMBER	104	2	157	6	8	1	87
		PERCENT	100	2		6	8	1	84
	POLICE STATION / POST/ CHOWKI	NUMBER	104	2	10	65	37	-	-
		PERCENT	100	2		63	36	-	-
	ON-LINE COMMERCIAL BANK	NUMBER	104	1	14	61	31	10	1
		PERCENT	100	1		59	30	10	1
LEEPA	POST OFFICE	NUMBER	21	2	7	17	2	-	-
		PERCENT	100	10		81	10	-	-
	CONCILITORY COMMITTEE	NUMBER	21	1	109	2	-	-	18
		PERCENT	100	5		10	-	-	86
	POLICE STATION / POST/ CHOWKI	NUMBER	21	1	7	18	2	-	-
		PERCENT	100	5		86	10	-	-
	ON-LINE COMMERCIAL BANK	NUMBER	21	-	63	3	2	-	16
		PERCENT	100	-		14	10	-	76

TABLE 8.2 : MOUZAS REPORTING POST OFFICE, RECONCILITORY COMMITTEE, POLICE STATION AND ONLINE COMMERCIAL BANKING FACILITIES BY DISTANCE

ADMINISTRATIVE UNIT	TYPE OF FACILITY		RURAL POPULATED MOUZAS	MOUZAS WITH FACILITY	AVERAGE DISTANCE	MOUZAS BY DISTANCE (IN KM) FROM FACILITY			
						1 - 10	11 - 25	26 - 50	51 AND ABOVE
1	2		3	4	5	6	7	8	9
MUZAFFARABAD DISTRICT	**POST OFFICE**	**NUMBER**	**377**	**22**	**10**	**239**	**96**	**20**	**-**
		PERCENT	**100**	**6**		**63**	**25**	**5**	**-**
	CONCILITORY COMMITTEE	**NUMBER**	**377**	**68**	**43**	**99**	**100**	**33**	**77**
		PERCENT	**100**	**18**		**26**	**27**	**9**	**20**
	POLICE STATION / POST/ CHOWKI	**NUMBER**	**377**	**17**	**11**	**207**	**136**	**17**	**-**
		PERCENT	**100**	**5**		**55**	**36**	**5**	**-**
	ON-LINE COMMERCIAL BANK	**NUMBER**	**377**	**6**	**19**	**149**	**140**	**64**	**18**
		PERCENT	**100**	**2**		**40**	**37**	**17**	**5**
MUZAFFARABAD	POST OFFICE	NUMBER	261	14	10	169	62	16	-
		PERCENT	100	5		65	24	6	-
	CONCILITORY COMMITTEE	NUMBER	261	55	28	78	67	26	35
		PERCENT	100	21		30	26	10	13
	POLICE STATION / POST/ CHOWKI	NUMBER	261	14	11	158	77	12	-
		PERCENT	100	5		61	30	5	-
	ON-LINE COMMERCIAL BANK	NUMBER	261	5	17	131	83	27	15
		PERCENT	100	2		50	32	10	6
PATEHKA(NASIRABAD)	POST OFFICE	NUMBER	116	8	10	70	34	4	-
		PERCENT	100	7		60	29	3	-
	CONCILITORY COMMITTEE	NUMBER	116	13	74	21	33	7	42
		PERCENT	100	11		18	28	6	36
	POLICE STATION / POST/ CHOWKI	NUMBER	116	3	13	49	59	5	-
		PERCENT	100	3		42	51	4	-
	ON-LINE COMMERCIAL BANK	NUMBER	116	1	23	18	57	37	3
		PERCENT	100	1		16	49	32	3
NEELUM DISTRICT	**POST OFFICE**	**NUMBER**	**83**	**19**	**5**	**57**	**7**	**-**	**-**
		PERCENT	**100**	**23**		**69**	**8**	**-**	**-**
	CONCILITORY COMMITTEE	**NUMBER**	**83**	**11**	**189**	**-**	**-**	**-**	**72**
		PERCENT	**100**	**13**		**-**	**-**	**-**	**87**
	POLICE STATION / POST/ CHOWKI	**NUMBER**	**83**	**5**	**7**	**61**	**17**	**-**	**-**
		PERCENT	**100**	**6**		**73**	**20**	**-**	**-**
	ON-LINE COMMERCIAL BANK	**NUMBER**	**83**	**3**	**67**	**12**	**8**	**8**	**52**
		PERCENT	**100**	**4**		**14**	**10**	**10**	**63**
ATH MUQAM	POST OFFICE	NUMBER	58	13	4	39	6	-	-
		PERCENT	100	22		67	10	-	-
	CONCILITORY COMMITTEE	NUMBER	58	2	193	-	-	-	56
		PERCENT	100	3		-	-	-	97
	POLICE STATION / POST/ CHOWKI	NUMBER	58	2	6	46	10	-	-
		PERCENT	100	3		79	17	-	-
	ON-LINE COMMERCIAL BANK	NUMBER	58	1	73	6	4	-	47
		PERCENT	100	2		10	7	-	81
SHARDA	POST OFFICE	NUMBER	25	6	5	18	1	-	-
		PERCENT	100	24		72	4	-	-
	CONCILITORY COMMITTEE	NUMBER	25	9	173	-	-	-	16
		PERCENT	100	36		-	-	-	64
	POLICE STATION / POST/ CHOWKI	NUMBER	25	3	9	15	7	-	-
		PERCENT	100	12		60	28	-	-
	ON-LINE COMMERCIAL BANK	NUMBER	25	2	51	6	4	8	5
		PERCENT	100	8		24	16	32	20
RAWALAKOT DIVISION	**POST OFFICE**	**NUMBER**	**388**	**72**	**8**	**260**	**53**	**2**	**1**
		PERCENT	**100**	**19**		**67**	**14**	**1**	**0**
	CONCILITORY COMMITTEE	**NUMBER**	**388**	**141**	**62**	**82**	**73**	**15**	**77**
		PERCENT	**100**	**36**		**21**	**19**	**4**	**20**
	POLICE STATION / POST/ CHOWKI	**NUMBER**	**388**	**34**	**9**	**270**	**77**	**6**	**1**
		PERCENT	**100**	**9**		**70**	**20**	**2**	**0**

TABLE 8.2 : MOUZAS REPORTING POST OFFICE, RECONCILITORY COMMITTEE, POLICE STATION AND ONLINE COMMERCIAL BANKING FACILITIES BY DISTANCE

ADMINISTRATIVE UNIT	TYPE OF FACILITY		RURAL POPULATED MOUZAS	MOUZAS WITH FACILITY	AVERAGE DISTANCE	MOUZAS BY DISTANCE (IN KM) FROM FACILITY			
						1 - 10	11 - 25	26 - 50	51 AND ABOVE
1	2		3	4	5	6	7	8	9
	ON-LINE COMMERCIAL BANK	**NUMBER**	**388**	**22**	**16**	**228**	**117**	**9**	**12**
		PERCENT	**100**	**6**		**59**	**30**	**2**	**3**
BAGH DISTRICT	**POST OFFICE**	**NUMBER**	**131**	**23**	**7**	**91**	**15**	**2**	**-**
		PERCENT	**100**	**18**		**69**	**11**	**2**	**-**
	CONCILITORY COMMITTEE	**NUMBER**	**131**	**31**	**78**	**22**	**16**	**10**	**52**
		PERCENT	**100**	**24**		**17**	**12**	**8**	**40**
	POLICE STATION / POST/ CHOWKI	**NUMBER**	**131**	**12**	**9**	**87**	**28**	**4**	**-**
		PERCENT	**100**	**9**		**66**	**21**	**3**	**-**
	ON-LINE COMMERCIAL BANK	**NUMBER**	**131**	**7**	**12**	**78**	**40**	**4**	**2**
		PERCENT	**100**	**5**		**60**	**31**	**3**	**2**
BAGH	POST OFFICE	NUMBER	48	5	8	35	6	2	-
		PERCENT	100	10		73	13	4	-
	CONCILITORY COMMITTEE	NUMBER	48	20	54	12	4	2	10
		PERCENT	100	42		25	8	4	21
	POLICE STATION / POST/ CHOWKI	NUMBER	48	3	8	37	6	2	-
		PERCENT	100	6		77	13	4	-
	ON-LINE COMMERCIAL BANK	NUMBER	48	4	9	33	10	1	-
		PERCENT	100	8		69	21	2	-
DHIR KOT	POST OFFICE	NUMBER	56	10	7	37	9	-	-
		PERCENT	100	18		66	16	-	-
	CONCILITORY COMMITTEE	NUMBER	56	-	107	5	4	6	41
		PERCENT	100	-		9	7	11	73
	POLICE STATION / POST/ CHOWKI	NUMBER	56	5	10	32	18	1	-
		PERCENT	100	9		57	32	2	-
	ON-LINE COMMERCIAL BANK	NUMBER	56	1	15	28	25	-	2
		PERCENT	100	2		50	45	-	4
HARI GAIL	POST OFFICE	NUMBER	27	8	4	19	-	-	-
		PERCENT	100	30		70	-	-	-
	CONCILITORY COMMITTEE	NUMBER	27	11	22	5	8	2	1
		PERCENT	100	41		19	30	7	4
	POLICE STATION / POST/ CHOWKI	NUMBER	27	4	8	18	4	1	-
		PERCENT	100	15		67	15	4	-
	ON-LINE COMMERCIAL BANK	NUMBER	27	2	10	17	5	3	-
		PERCENT	100	7		63	19	11	-
HAVELI DISTRICT	**POST OFFICE**	**NUMBER**	**90**	**6**	**7**	**71**	**13**	**-**	**-**
		PERCENT	**100**	**7**		**79**	**14**	**-**	**-**
	CONCILITORY COMMITTEE	**NUMBER**	**90**	**46**	**16**	**13**	**27**	**4**	**-**
		PERCENT	**100**	**51**		**14**	**30**	**4**	**-**
	POLICE STATION / POST/ CHOWKI	**NUMBER**	**90**	**4**	**7**	**74**	**12**	**-**	**-**
		PERCENT	**100**	**4**		**82**	**13**	**-**	**-**
	ON-LINE COMMERCIAL BANK	**NUMBER**	**90**	**1**	**21**	**45**	**31**	**4**	**9**
		PERCENT	**100**	**1**		**50**	**34**	**4**	**10**
HAVELI	POST OFFICE	NUMBER	47	4	6	37	6	-	-
		PERCENT	100	9		79	13	-	-
	CONCILITORY COMMITTEE	NUMBER	47	34	15	9	1	3	-
		PERCENT	100	72		19	2	6	-
	POLICE STATION / POST/ CHOWKI	NUMBER	47	1	7	37	9	-	-
		PERCENT	100	2		79	19	-	-
	ON-LINE COMMERCIAL BANK	NUMBER	47	-	29	26	8	4	9
		PERCENT	100	-		55	17	9	19
KHURSHID ABAD	POST OFFICE	NUMBER	15	1	9	11	3	-	-
		PERCENT	100	7		73	20	-	-
	CONCILITORY COMMITTEE	NUMBER	15	12	23	-	2	1	-
		PERCENT	100	80		-	13	7	-

TABLE 8.2 : MOUZAS REPORTING POST OFFICE, RECONCILITORY COMMITTEE, POLICE STATION AND ONLINE COMMERCIAL BANKING FACILITIES BY DISTANCE

ADMINISTRATIVE UNIT	TYPE OF FACILITY		RURAL POPULATED MOUZAS	MOUZAS WITH FACILITY	AVERAGE DISTANCE	MOUZAS BY DISTANCE (IN KM) FROM FACILITY			
						1 - 10	11 - 25	26 - 50	51 AND ABOVE
1	2		3	4	5	6	7	8	9
	POLICE STATION / POST/ CHOWKI	NUMBER	15	1	7	13	1	-	-
		PERCENT	100	7		87	7	-	-
	ON-LINE COMMERCIAL BANK	NUMBER	15	-	19	1	14	-	-
		PERCENT	100	-		7	93	-	-
MUMTAZABAD	POST OFFICE	NUMBER	28	1	6	23	4	-	-
		PERCENT	100	4		82	14	-	-
	CONCILITORY COMMITTEE	NUMBER	28	-	15	4	24	-	-
		PERCENT	100	-		14	86	-	-
	POLICE STATION / POST/ CHOWKI	NUMBER	28	2	6	24	2	-	-
		PERCENT	100	7		86	7	-	-
	ON-LINE COMMERCIAL BANK	NUMBER	28	1	9	18	9	-	-
		PERCENT	100	4		64	32	-	-
POONCH DISTRICT	**POST OFFICE**	**NUMBER**	**108**	**25**	**8**	**63**	**20**	**-**	**-**
		PERCENT	**100**	**23**		**58**	**19**	**-**	**-**
	CONCILITORY COMMITTEE	**NUMBER**	**108**	**44**	**10**	**37**	**27**	**-**	**-**
		PERCENT	**100**	**41**		**34**	**25**	**-**	**-**
	POLICE STATION / POST/ CHOWKI	**NUMBER**	**108**	**8**	**9**	**69**	**29**	**2**	**-**
		PERCENT	**100**	**7**		**64**	**27**	**2**	**-**
	ON-LINE COMMERCIAL BANK	**NUMBER**	**108**	**8**	**9**	**69**	**31**	**-**	**-**
		PERCENT	**100**	**7**		**64**	**29**	**-**	**-**
ABBASPUR	POST OFFICE	NUMBER	18	-	7	15	3	-	-
		PERCENT	100	-		83	17	-	-
	CONCILITORY COMMITTEE	NUMBER	18	18	-	-	-	-	-
		PERCENT	100	100		-	-	-	-
	POLICE STATION / POST/ CHOWKI	NUMBER	18	-	7	15	3	-	-
		PERCENT	100	-		83	17	-	-
	ON-LINE COMMERCIAL BANK	NUMBER	18	-	7	15	3	-	-
		PERCENT	100	-		83	17	-	-
HAJIRA	POST OFFICE	NUMBER	42	6	9	25	11	-	-
		PERCENT	100	14		60	26	-	-
	CONCILITORY COMMITTEE	NUMBER	42	6	11	20	16	-	-
		PERCENT	100	14		48	38	-	-
	POLICE STATION / POST/ CHOWKI	NUMBER	42	2	9	26	14	-	-
		PERCENT	100	5		62	33	-	-
	ON-LINE COMMERCIAL BANK	NUMBER	42	1	10	26	15	-	-
		PERCENT	100	2		62	36	-	-
RAWALAKOT	POST OFFICE	NUMBER	41	16	8	19	6	-	-
		PERCENT	100	39		46	15	-	-
	CONCILITORY COMMITTEE	NUMBER	41	18	10	14	9	-	-
		PERCENT	100	44		34	22	-	-
	POLICE STATION / POST/ CHOWKI	NUMBER	41	4	11	23	12	2	-
		PERCENT	100	10		56	29	5	-
	ON-LINE COMMERCIAL BANK	NUMBER	41	5	10	23	13	-	-
		PERCENT	100	12		56	32	-	-
THORAR	POST OFFICE	NUMBER	7	3	6	4	-	-	-
		PERCENT	100	43		57	-	-	-
	CONCILITORY COMMITTEE	NUMBER	7	2	8	3	2	-	-
		PERCENT	100	29		43	29	-	-
	POLICE STATION / POST/ CHOWKI	NUMBER	7	2	5	5	-	-	-
		PERCENT	100	29		71	-	-	-
	ON-LINE COMMERCIAL BANK	NUMBER	7	2	5	5	-	-	-
		PERCENT	100	29		71	-	-	-
SUDHNOTI DISTRICT	**POST OFFICE**	**NUMBER**	**59**	**18**	**10**	**35**	**5**	**-**	**1**
		PERCENT	**100**	**31**		**59**	**8**	**-**	**2**

TABLE 8.2 : MOUZAS REPORTING POST OFFICE, RECONCILITORY COMMITTEE, POLICE STATION AND ONLINE COMMERCIAL BANKING FACILITIES BY DISTANCE

ADMINISTRATIVE UNIT	TYPE OF FACILITY		RURAL POPULATED MOUZAS	MOUZAS WITH FACILITY	AVERAGE DISTANCE	MOUZAS BY DISTANCE (IN KM) FROM FACILITY			
						1 - 10	11 - 25	26 - 50	51 AND ABOVE
1	2		3	4	5	6	7	8	9
	CONCILITORY COMMITTEE	**NUMBER**	**59**	**20**	**73**	**10**	**3**	**1**	**25**
		PERCENT	**100**	**34**		**17**	**5**	**2**	**42**
	POLICE STATION / POST/ CHOWKI	**NUMBER**	**59**	**10**	**10**	**40**	**8**	**-**	**1**
		PERCENT	**100**	**17**		**68**	**14**	**-**	**2**
	ON-LINE COMMERCIAL BANK	**NUMBER**	**59**	**6**	**12**	**36**	**15**	**1**	**1**
		PERCENT	**100**	**10**		**61**	**25**	**2**	**2**
BALUCH	POST OFFICE	NUMBER	15	1	10	10	4	-	-
		PERCENT	100	7		67	27	-	-
	CONCILITORY COMMITTEE	NUMBER	15	9	8	5	1	-	-
		PERCENT	100	60		33	7	-	-
	POLICE STATION / POST/ CHOWKI	NUMBER	15	3	10	9	3	-	-
		PERCENT	100	20		60	20	-	-
	ON-LINE COMMERCIAL BANK	NUMBER	15	1	12	9	4	1	-
		PERCENT	100	7		60	27	7	-
MONG	POST OFFICE	NUMBER	6	2	8	4	-	-	-
		PERCENT	100	33		67	-	-	-
	CONCILITORY COMMITTEE	NUMBER	6	-	108	-	-	-	6
		PERCENT	100	-		-	-	-	100
	POLICE STATION / POST/ CHOWKI	NUMBER	6	2	7	4	-	-	-
		PERCENT	100	33		67	-	-	-
	ON-LINE COMMERCIAL BANK	NUMBER	6	2	8	4	-	-	-
		PERCENT	100	33		67	-	-	-
PALLANDARI	POST OFFICE	NUMBER	27	12	12	14	-	-	1
		PERCENT	100	44		52	-	-	4
	CONCILITORY COMMITTEE	NUMBER	27	-	80	5	2	1	19
		PERCENT	100	-		19	7	4	70
	POLICE STATION / POST/ CHOWKI	NUMBER	27	4	13	18	4	-	1
		PERCENT	100	15		67	15	-	4
	ON-LINE COMMERCIAL BANK	NUMBER	27	2	15	14	10	-	1
		PERCENT	100	7		52	37	-	4
TARAR KHAL	POST OFFICE	NUMBER	11	3	6	7	1	-	-
		PERCENT	100	27		64	9	-	-
	CONCILITORY COMMITTEE	NUMBER	11	11	-	-	-	-	-
		PERCENT	100	100		-	-	-	-
	POLICE STATION / POST/ CHOWKI	NUMBER	11	1	6	9	1	-	-
		PERCENT	100	9		82	9	-	-
	ON-LINE COMMERCIAL BANK	NUMBER	11	1	6	9	1	-	-
		PERCENT	100	9		82	9	-	-

* VALUE LESS THAN 0.5

TABLE 8.3 : MOUZAS REPORTING SOCIAL ORGANIZATIONS BY GENDER

ADMINISTRATIVE UNIT	GENDER		RURAL POPULATED MOUZAS	MOUZAS REPORTING				
				NON GOVERN-MENTAL ORGANIZATION (NGO)	COMMUNITY ORGANIZATION (CO)	CITIZEN COMMUNITY BOARD (CCB)	COMMUNITY CENTRE / LIBRARY	NONE
1	2		3	4	5	6	7	8
ISLAMABAD	**MALE**	**NUMBER**	**84**	**8**	**-**	**-**	**2**	**74**
		PERCENT	**100**	**10**	**-**	**-**	**2**	**88**
	FEMALE	**NUMBER**	**84**	**4**	**-**	**-**	**1**	**79**
		PERCENT	**100**	**5**	**-**	**-**	**1**	**94**
PUNJAB	**MALE**	**NUMBER**	**23130**	**264**	**52**	**63**	**32**	**22757**
		PERCENT	**100**	**1**	*****	*****	*****	**98**
	FEMALE	**NUMBER**	**23130**	**130**	**16**	**9**	**13**	**22972**
		PERCENT	**100**	**1**	*****	*****	*****	**99**
BAHAWALPUR DIVISION	**MALE**	**NUMBER**	**3119**	**24**	**1**	**4**	**3**	**3087**
		PERCENT	**100**	**1**	*****	*****	*****	**99**
	FEMALE	**NUMBER**	**3119**	**17**	**1**	**-**	**-**	**3101**
		PERCENT	**100**	**1**	*****	**-**	**-**	**99**
BAHAWALNAGAR DISTRICT	**MALE**	**NUMBER**	**1043**	**3**	**-**	**4**	**1**	**1035**
		PERCENT	**100**	*****	**-**	*****	*****	**99**
	FEMALE	**NUMBER**	**1043**	**1**	**-**	**-**	**-**	**1042**
		PERCENT	**100**	*****	**-**	**-**	**-**	**100**
BAHAWALNAGAR	MALE	NUMBER	235	3	-	-	1	231
		PERCENT	100	1	-	-	*	98
	FEMALE	NUMBER	235	1	-	-	-	234
		PERCENT	100	*	-	-	-	100
CHISHTIAN	MALE	NUMBER	212	-	-	3	-	209
		PERCENT	100	-	-	1	-	99
	FEMALE	NUMBER	212	-	-	-	-	212
		PERCENT	100	-	-	-	-	100
FORT ABBAS	MALE	NUMBER	169	-	-	-	-	169
		PERCENT	100	-	-	-	-	100
	FEMALE	NUMBER	169	-	-	-	-	169
		PERCENT	100	-	-	-	-	100
HAROONABAD	MALE	NUMBER	175	-	-	-	-	175
		PERCENT	100	-	-	-	-	100
	FEMALE	NUMBER	175	-	-	-	-	175
		PERCENT	100	-	-	-	-	100
MINCHINABAD	MALE	NUMBER	252	-	-	1	-	251
		PERCENT	100	-	-	*	-	100
	FEMALE	NUMBER	252	-	-	-	-	252
		PERCENT	100	-	-	-	-	100
BAHAWALPUR DISTRICT	**MALE**	**NUMBER**	**651**	**9**	**1**	**-**	**1**	**640**
		PERCENT	**100**	**1**	*****	**-**	*****	**98**
	FEMALE	**NUMBER**	**651**	**9**	**1**	**-**	**-**	**641**
		PERCENT	**100**	**1**	*****	**-**	**-**	**98**
AHMADPUR EAST	MALE	NUMBER	186	3	-	-	-	183
		PERCENT	100	2	-	-	-	98
	FEMALE	NUMBER	186	2	1	-	-	183
		PERCENT	100	1	1	-	-	98
BAHAWALPUR SADDAR	MALE	NUMBER	114	5	-	-	-	109
		PERCENT	100	4	-	-	-	96
	FEMALE	NUMBER	114	5	-	-	-	109
		PERCENT	100	4	-	-	-	96
HASILPUR	MALE	NUMBER	106	-	-	-	1	105
		PERCENT	100	-	-	-	1	99
	FEMALE	NUMBER	106	1	-	-	-	105
		PERCENT	100	1	-	-	-	99

TABLE 8.3 : MOUZAS REPORTING SOCIAL ORGANIZATIONS BY GENDER

ADMINISTRATIVE UNIT	GENDER		RURAL POPULATED MOUZAS	MOUZAS REPORTING				
				NON GOVERN-MENTAL ORGANIZATION (NGO)	COMMUNITY ORGANIZATION (CO)	CITIZEN COMMUNITY BOARD (CCB)	COMMUNITY CENTRE / LIBRARY	NONE
1	2		3	4	5	6	7	8
KHAIRPUR TAMEWALI	MALE	NUMBER	105	1	-	-	-	104
		PERCENT	100	1	-	-	-	99
	FEMALE	NUMBER	105	1	-	-	-	104
		PERCENT	100	1	-	-	-	99
YAZMAN	MALE	NUMBER	140	-	1	-	-	139
		PERCENT	100	-	1	-	-	99
	FEMALE	NUMBER	140	-	-	-	-	140
		PERCENT	100	-	-	-	-	100
CHOLISTAN	**MALE**	**NUMBER**	**323**	**-**	**-**	**-**	**-**	**323**
		PERCENT	**100**	**-**	**-**	**-**	**-**	**100**
	FEMALE	**NUMBER**	**323**	**-**	**-**	**-**	**-**	**323**
		PERCENT	**100**	**-**	**-**	**-**	**-**	**100**
FORT ABBAS	MALE	NUMBER	46	-	-	-	-	46
		PERCENT	100	-	-	-	-	100
	FEMALE	NUMBER	46	-	-	-	-	46
		PERCENT	100	-	-	-	-	100
LIAQUATPUR	MALE	NUMBER	133	-	-	-	-	133
		PERCENT	100	-	-	-	-	100
	FEMALE	NUMBER	133	-	-	-	-	133
		PERCENT	100	-	-	-	-	100
YAZMAN	MALE	NUMBER	144	-	-	-	-	144
		PERCENT	100	-	-	-	-	100
	FEMALE	NUMBER	144	-	-	-	-	144
		PERCENT	100	-	-	-	-	100
RAHIM YAR KHAN DISTRICT	**MALE**	**NUMBER**	**1102**	**12**	**-**	**-**	**1**	**1089**
		PERCENT	**100**	**1**	**-**	**-**	*****	**99**
	FEMALE	**NUMBER**	**1102**	**7**	**-**	**-**	**-**	**1095**
		PERCENT	**100**	**1**	**-**	**-**	**-**	**99**
KHANPUR	MALE	NUMBER	252	1	-	-	-	251
		PERCENT	100	*	-	-	-	100
	FEMALE	NUMBER	252	-	-	-	-	252
		PERCENT	100	-	-	-	-	100
LIAQUATPUR	MALE	NUMBER	235	3	-	-	-	232
		PERCENT	100	1	-	-	-	99
	FEMALE	NUMBER	235	3	-	-	-	232
		PERCENT	100	1	-	-	-	99
RAHIM YAR KHAN	MALE	NUMBER	304	4	-	-	-	300
		PERCENT	100	1	-	-	-	99
	FEMALE	NUMBER	304	1	-	-	-	303
		PERCENT	100	*	-	-	-	100
SADIQABAD	MALE	NUMBER	311	4	-	-	1	306
		PERCENT	100	1	-	-	*	98
	FEMALE	NUMBER	311	3	-	-	-	308
		PERCENT	100	1	-	-	-	99
D.G.KHAN DIVISION	**MALE**	**NUMBER**	**2770**	**84**	**18**	**17**	**3**	**2654**
		PERCENT	**100**	**3**	**1**	**1**	*****	**96**
	FEMALE	**NUMBER**	**2770**	**50**	**4**	**4**	**1**	**2714**
		PERCENT	**100**	**2**	*****	*****	*****	**98**
DERA GHAZI KHAN DISTRICT	**MALE**	**NUMBER**	**772**	**4**	**17**	**13**	**1**	**738**
		PERCENT	**100**	**1**	**2**	**2**	*****	**96**
	FEMALE	**NUMBER**	**772**	**1**	**4**	**1**	**-**	**766**
		PERCENT	**100**	*****	**1**	*****	**-**	**99**

TABLE 8.3 : MOUZAS REPORTING SOCIAL ORGANIZATIONS BY GENDER

ADMINISTRATIVE UNIT	GENDER		RURAL POPULATED MOUZAS	MOUZAS REPORTING				
				NON GOVERN-MENTAL ORGANIZATION (NGO)	COMMUNITY ORGANIZATION (CO)	CITIZEN COMMUNITY BOARD (CCB)	COMMUNITY CENTRE / LIBRARY	NONE
1	2		3	4	5	6	7	8
DE-EXCLUDED AREA D.G KHAN	MALE	NUMBER	330	1	16	11	1	302
		PERCENT	100	*	5	3	*	92
	FEMALE	NUMBER	330	-	3	-	-	327
		PERCENT	100	-	1	-	-	99
DERA GHAZI KHAN	MALE	NUMBER	158	2	1	2	-	153
		PERCENT	100	1	1	1	-	97
	FEMALE	NUMBER	158	1	1	1	-	155
		PERCENT	100	1	1	1	-	98
KOT CHHUTTA	MALE	NUMBER	100	1	-	-	-	99
		PERCENT	100	1	-	-	-	99
	FEMALE	NUMBER	100	-	-	-	-	100
		PERCENT	100	-	-	-	-	100
TAUNSA	MALE	NUMBER	184	-	-	-	-	184
		PERCENT	100	-	-	-	-	100
	FEMALE	NUMBER	184	-	-	-	-	184
		PERCENT	100	-	-	-	-	100
LAYYAH DISTRICT	**MALE**	**NUMBER**	**651**	**6**	**1**	**-**	**1**	**644**
		PERCENT	**100**	**1**	*****	**-**	*****	**99**
	FEMALE	**NUMBER**	**651**	**4**	**-**	**-**	**1**	**646**
		PERCENT	**100**	**1**	**-**	**-**	*****	**99**
CHOUBARA	MALE	NUMBER	120	2	1	-	-	118
		PERCENT	100	2	1	-	-	98
	FEMALE	NUMBER	120	2	-	-	-	118
		PERCENT	100	2	-	-	-	98
KAROR LAL ESAN	MALE	NUMBER	225	1	-	-	-	224
		PERCENT	100	*	-	-	-	100
	FEMALE	NUMBER	225	-	-	-	-	225
		PERCENT	100	-	-	-	-	100
LAYYAH	MALE	NUMBER	306	3	-	-	1	302
		PERCENT	100	1	-	-	*	99
	FEMALE	NUMBER	306	2	-	-	1	303
		PERCENT	100	1	-	-	*	99
MUZAFFARGARH DISTRICT	**MALE**	**NUMBER**	**891**	**27**	**-**	**3**	**-**	**864**
		PERCENT	**100**	**3**	**-**	*****	**-**	**97**
	FEMALE	**NUMBER**	**891**	**18**	**-**	**3**	**-**	**873**
		PERCENT	**100**	**2**	**-**	*****	**-**	**98**
ALIPUR	MALE	NUMBER	97	4	-	-	-	93
		PERCENT	100	4	-	-	-	96
	FEMALE	NUMBER	97	2	-	-	-	95
		PERCENT	100	2	-	-	-	98
JATOI	MALE	NUMBER	73	3	-	-	-	70
		PERCENT	100	4	-	-	-	96
	FEMALE	NUMBER	73	3	-	-	-	70
		PERCENT	100	4	-	-	-	96
KOT ADDU	MALE	NUMBER	316	5	-	3	-	311
		PERCENT	100	2	-	1	-	98
	FEMALE	NUMBER	316	4	-	3	-	312
		PERCENT	100	1	-	1	-	99
MUZAFFARGARH	MALE	NUMBER	405	15	-	-	-	390
		PERCENT	100	4	-	-	-	96
	FEMALE	NUMBER	405	9	-	-	-	396
		PERCENT	100	2	-	-	-	98

TABLE 8.3 : MOUZAS REPORTING SOCIAL ORGANIZATIONS BY GENDER

ADMINISTRATIVE UNIT	GENDER		RURAL POPULATED MOUZAS	MOUZAS REPORTING				
				NON GOVERN-MENTAL ORGANIZATION (NGO)	COMMUNITY ORGANIZATION (CO)	CITIZEN COMMUNITY BOARD (CCB)	COMMUNITY CENTRE / LIBRARY	NONE
1	2		3	4	5	6	7	8
RAJANPUR DISTRICT	**MALE**	**NUMBER**	**456**	**47**	**-**	**1**	**1**	**408**
		PERCENT	**100**	**10**	**-**	*****	*****	**89**
	FEMALE	**NUMBER**	**456**	**27**	**-**	**-**	**-**	**429**
		PERCENT	**100**	**6**	**-**	**-**	**-**	**94**
DE-EXCLUDED AREA RAJANPUR	MALE	NUMBER	22	-	-	-	-	22
		PERCENT	100	-	-	-	-	100
	FEMALE	NUMBER	22	-	-	-	-	22
		PERCENT	100	-	-	-	-	100
JAMPUR	MALE	NUMBER	164	3	-	1	1	160
		PERCENT	100	2	-	1	1	98
	FEMALE	NUMBER	164	2	-	-	-	162
		PERCENT	100	1	-	-	-	99
RAJANPUR	MALE	NUMBER	199	34	-	-	-	165
		PERCENT	100	17	-	-	-	83
	FEMALE	NUMBER	199	18	-	-	-	181
		PERCENT	100	9	-	-	-	91
ROJHAN	MALE	NUMBER	71	10	-	-	-	61
		PERCENT	100	14	-	-	-	86
	FEMALE	NUMBER	71	7	-	-	-	64
		PERCENT	100	10	-	-	-	90
FAISALABAD DIVISION	**MALE**	**NUMBER**	**2321**	**12**	**2**	**1**	**6**	**2301**
		PERCENT	**100**	**1**	*****	*****	*****	**99**
	FEMALE	**NUMBER**	**2321**	**4**	**1**	**-**	**3**	**2314**
		PERCENT	**100**	*****	*****	**-**	*****	**100**
CHINIOT DISTRICT	**MALE**	**NUMBER**	**339**	**1**	**1**	**-**	**1**	**337**
		PERCENT	**100**	*****	*****	**-**	*****	**99**
	FEMALE	**NUMBER**	**339**	**-**	**1**	**-**	**1**	**338**
		PERCENT	**100**	**-**	*****	**-**	*****	**100**
BHAWANA	MALE	NUMBER	104	-	-	-	-	104
		PERCENT	100	-	-	-	-	100
	FEMALE	NUMBER	104	-	-	-	-	104
		PERCENT	100	-	-	-	-	100
CHINIOT	MALE	NUMBER	108	1	-	-	-	107
		PERCENT	100	1	-	-	-	99
	FEMALE	NUMBER	108	-	-	-	-	108
		PERCENT	100	-	-	-	-	100
LALIAN	MALE	NUMBER	127	-	1	-	1	126
		PERCENT	100	-	1	-	1	99
	FEMALE	NUMBER	127	-	1	-	1	126
		PERCENT	100	-	1	-	1	99
FAISALABAD DISTRICT	**MALE**	**NUMBER**	**782**	**5**	**-**	**-**	**4**	**773**
		PERCENT	**100**	**1**	**-**	**-**	**1**	**99**
	FEMALE	**NUMBER**	**782**	**1**	**-**	**-**	**1**	**780**
		PERCENT	**100**	*****	**-**	**-**	*****	**100**
CHAK JHUMRA	MALE	NUMBER	65	-	-	-	1	64
		PERCENT	100	-	-	-	2	98
	FEMALE	NUMBER	65	-	-	-	1	64
		PERCENT	100	-	-	-	2	98
FAISALABAD CITY	MALE	NUMBER	2	-	-	-	-	2
		PERCENT	100	-	-	-	-	100
	FEMALE	NUMBER	2	-	-	-	-	2
		PERCENT	100	-	-	-	-	100

TABLE 8.3 : MOUZAS REPORTING SOCIAL ORGANIZATIONS BY GENDER

ADMINISTRATIVE UNIT	GENDER		RURAL POPULATED MOUZAS	MOUZAS REPORTING				
				NON GOVERN-MENTAL ORGANIZATION (NGO)	COMMUNITY ORGANIZATION (CO)	CITIZEN COMMUNITY BOARD (CCB)	COMMUNITY CENTRE / LIBRARY	NONE
1	2		3	4	5	6	7	8
FAISALABAD SADAR	MALE	NUMBER	171	2	-	-	1	168
		PERCENT	100	1	-	-	1	98
	FEMALE	NUMBER	171	1	-	-	-	170
		PERCENT	100	1	-	-	-	99
JARANWALA	MALE	NUMBER	259	1	-	-	1	257
		PERCENT	100	*	-	-	*	99
	FEMALE	NUMBER	259	-	-	-	-	259
		PERCENT	100	-	-	-	-	100
SAMMUNDRI	MALE	NUMBER	116	2	-	-	-	114
		PERCENT	100	2	-	-	-	98
	FEMALE	NUMBER	116	-	-	-	-	116
		PERCENT	100	-	-	-	-	100
TANDLIAN WALA	MALE	NUMBER	169	-	-	-	1	168
		PERCENT	100	-	-	-	1	99
	FEMALE	NUMBER	169	-	-	-	-	169
		PERCENT	100	-	-	-	-	100
JHANG DISTRICT	**MALE**	**NUMBER**	**668**	**4**	**-**	**-**	**1**	**663**
		PERCENT	**100**	**1**	**-**	**-**	*****	**99**
	FEMALE	**NUMBER**	**668**	**3**	**-**	**-**	**1**	**664**
		PERCENT	**100**	*****	**-**	**-**	*****	**99**
18-HAZARI	MALE	NUMBER	102	3	-	-	1	98
		PERCENT	100	3	-	-	1	96
	FEMALE	NUMBER	102	2	-	-	1	99
		PERCENT	100	2	-	-	1	97
AHMADPUR SIAL	MALE	NUMBER	96	-	-	-	-	96
		PERCENT	100	-	-	-	-	100
	FEMALE	NUMBER	96	-	-	-	-	96
		PERCENT	100	-	-	-	-	100
JHANG	MALE	NUMBER	352	1	-	-	-	351
		PERCENT	100	*	-	-	-	100
	FEMALE	NUMBER	352	1	-	-	-	351
		PERCENT	100	*	-	-	-	100
SHORKOT	MALE	NUMBER	118	-	-	-	-	118
		PERCENT	100	-	-	-	-	100
	FEMALE	NUMBER	118	-	-	-	-	118
		PERCENT	100	-	-	-	-	100
TOBA TEK SINGH DISTRICT	**MALE**	**NUMBER**	**532**	**2**	**1**	**1**	**-**	**528**
		PERCENT	**100**	*****	*****	*****	**-**	**99**
	FEMALE	**NUMBER**	**532**	**-**	**-**	**-**	**-**	**532**
		PERCENT	**100**	**-**	**-**	**-**	**-**	**100**
GOJRA	MALE	NUMBER	129	-	-	-	-	129
		PERCENT	100	-	-	-	-	100
	FEMALE	NUMBER	129	-	-	-	-	129
		PERCENT	100	-	-	-	-	100
KAMALIA	MALE	NUMBER	107	-	1	1	-	105
		PERCENT	100	-	1	1	-	98
	FEMALE	NUMBER	107	-	-	-	-	107
		PERCENT	100	-	-	-	-	100
PIRMAHAL	MALE	NUMBER	130	1	-	-	-	129
		PERCENT	100	1	-	-	-	99
	FEMALE	NUMBER	130	-	-	-	-	130
		PERCENT	100	-	-	-	-	100

TABLE 8.3 : MOUZAS REPORTING SOCIAL ORGANIZATIONS BY GENDER

ADMINISTRATIVE UNIT	GENDER		RURAL POPULATED MOUZAS	MOUZAS REPORTING				
				NON GOVERN-MENTAL ORGANIZATION (NGO)	COMMUNITY ORGANIZATION (CO)	CITIZEN COMMUNITY BOARD (CCB)	COMMUNITY CENTRE / LIBRARY	NONE
1	2		3	4	5	6	7	8
TOBA TEK SINGH	MALE	NUMBER	166	1	-	-	-	165
		PERCENT	100	1	-	-	-	99
	FEMALE	NUMBER	166	-	-	-	-	166
		PERCENT	100	-	-	-	-	100
GUJRANWALA DIVISION	**MALE**	**NUMBER**	**5029**	**41**	**14**	**7**	**7**	**4972**
		PERCENT	**100**	**1**	*****	*****	*****	**99**
	FEMALE	**NUMBER**	**5029**	**12**	**3**	**2**	**2**	**5012**
		PERCENT	**100**	*****	*****	*****	*****	**100**
GUJRANWALA DISTRICT	**MALE**	**NUMBER**	**749**	**8**	**2**	**-**	**-**	**739**
		PERCENT	**100**	**1**	*****	**-**	**-**	**99**
	FEMALE	**NUMBER**	**749**	**4**	**-**	**-**	**1**	**744**
		PERCENT	**100**	**1**	**-**	**-**	*****	**99**
GUJRANWALA CITY	MALE	NUMBER	4	-	-	-	-	4
		PERCENT	100	-	-	-	-	100
	FEMALE	NUMBER	4	-	-	-	-	4
		PERCENT	100	-	-	-	-	100
GUJRANWALA SADDAR	MALE	NUMBER	168	4	-	-	-	164
		PERCENT	100	2	-	-	-	98
	FEMALE	NUMBER	168	3	-	-	-	165
		PERCENT	100	2	-	-	-	98
KAMOKE	MALE	NUMBER	167	1	-	-	-	166
		PERCENT	100	1	-	-	-	99
	FEMALE	NUMBER	167	-	-	-	-	167
		PERCENT	100	-	-	-	-	100
NOWSHERA VIRKAN	MALE	NUMBER	179	1	2	-	-	176
		PERCENT	100	1	1	-	-	98
	FEMALE	NUMBER	179	-	-	-	-	179
		PERCENT	100	-	-	-	-	100
WAZIRABAD	MALE	NUMBER	231	2	-	-	-	229
		PERCENT	100	1	-	-	-	99
	FEMALE	NUMBER	231	1	-	-	1	229
		PERCENT	100	*	-	-	*	99
GUJRAT DISTRICT	**MALE**	**NUMBER**	**952**	**5**	**3**	**2**	**3**	**942**
		PERCENT	**100**	**1**	*****	*****	*****	**99**
	FEMALE	**NUMBER**	**952**	**-**	**1**	**-**	**-**	**951**
		PERCENT	**100**	**-**	*****	**-**	**-**	**100**
GUJRAT	MALE	NUMBER	463	1	1	-	2	460
		PERCENT	100	*	*	-	*	99
	FEMALE	NUMBER	463	-	-	-	-	463
		PERCENT	100	-	-	-	-	100
KHARIAN	MALE	NUMBER	395	1	2	1	1	391
		PERCENT	100	*	1	*	*	99
	FEMALE	NUMBER	395	-	1	-	-	394
		PERCENT	100	-	*	-	-	100
SARAI ALAMGIR	MALE	NUMBER	94	3	-	1	-	91
		PERCENT	100	3	-	1	-	97
	FEMALE	NUMBER	94	-	-	-	-	94
		PERCENT	100	-	-	-	-	100
HAFIZABAD DISTRICT	**MALE**	**NUMBER**	**381**	**1**	**-**	**1**	**1**	**379**
		PERCENT	**100**	*****	**-**	*****	*****	**99**
	FEMALE	**NUMBER**	**381**	**-**	**-**	**-**	**1**	**380**
		PERCENT	**100**	**-**	**-**	**-**	*****	**100**

TABLE 8.3 : MOUZAS REPORTING SOCIAL ORGANIZATIONS BY GENDER

ADMINISTRATIVE UNIT	GENDER		RURAL POPULATED MOUZAS	MOUZAS REPORTING				
				NON GOVERN-MENTAL ORGANIZATION (NGO)	COMMUNITY ORGANIZATION (CO)	CITIZEN COMMUNITY BOARD (CCB)	COMMUNITY CENTRE / LIBRARY	NONE
1	2		3	4	5	6	7	8
HAFIZABAD	MALE	NUMBER	189	1	-	1	1	187
		PERCENT	100	1	-	1	1	99
	FEMALE	NUMBER	189	-	-	-	1	188
		PERCENT	100	-	-	-	1	99
PINDI BHATTIAN	MALE	NUMBER	192	-	-	-	-	192
		PERCENT	100	-	-	-	-	100
	FEMALE	NUMBER	192	-	-	-	-	192
		PERCENT	100	-	-	-	-	100
MANDI BAHAUDDIN DISTRICT	**MALE**	**NUMBER**	**397**	**4**	**2**	**1**	**2**	**390**
		PERCENT	**100**	**1**	**1**	*****	**1**	**98**
	FEMALE	**NUMBER**	**397**	**2**	**-**	**-**	**-**	**395**
		PERCENT	**100**	**1**	**-**	**-**	**-**	**99**
MALAKWAL	MALE	NUMBER	82	2	1	1	1	79
		PERCENT	100	2	1	1	1	96
	FEMALE	NUMBER	82	1	-	-	-	81
		PERCENT	100	1	-	-	-	99
MANDI BAHAUDDIN	MALE	NUMBER	104	1	-	-	-	103
		PERCENT	100	1	-	-	-	99
	FEMALE	NUMBER	104	1	-	-	-	103
		PERCENT	100	1	-	-	-	99
PHALIA	MALE	NUMBER	211	1	1	-	1	208
		PERCENT	100	*	*	-	*	99
	FEMALE	NUMBER	211	-	-	-	-	211
		PERCENT	100	-	-	-	-	100
NAROWAL DISTRICT	**MALE**	**NUMBER**	**1146**	**5**	**-**	**1**	**-**	**1140**
		PERCENT	**100**	*****	**-**	*****	**-**	**99**
	FEMALE	**NUMBER**	**1146**	**1**	**-**	**-**	**-**	**1145**
		PERCENT	**100**	*****	**-**	**-**	**-**	**100**
NAROWAL	MALE	NUMBER	336	1	-	-	-	335
		PERCENT	100	*	-	-	-	100
	FEMALE	NUMBER	336	-	-	-	-	336
		PERCENT	100	-	-	-	-	100
SHAKARGARH	MALE	NUMBER	511	4	-	1	-	506
		PERCENT	100	1	-	*	-	99
	FEMALE	NUMBER	511	1	-	-	-	510
		PERCENT	100	*	-	-	-	100
ZAFARWAL	MALE	NUMBER	299	-	-	-	-	299
		PERCENT	100	-	-	-	-	100
	FEMALE	NUMBER	299	-	-	-	-	299
		PERCENT	100	-	-	-	-	100
SIALKOT DISTRICT	**MALE**	**NUMBER**	**1404**	**18**	**7**	**2**	**1**	**1382**
		PERCENT	**100**	**1**	*****	*****	*****	**98**
	FEMALE	**NUMBER**	**1404**	**5**	**2**	**2**	**-**	**1397**
		PERCENT	**100**	*****	*****	*****	**-**	**100**
DASKA TEHSIL	MALE	NUMBER	244	5	2	-	1	238
		PERCENT	100	2	1	-	*	98
	FEMALE	NUMBER	244	2	-	1	-	241
		PERCENT	100	1	-	*	-	99
PASROOR TEHSIL	MALE	NUMBER	543	3	1	2	-	539
		PERCENT	100	1	*	*	-	99
	FEMALE	NUMBER	543	1	-	1	-	542
		PERCENT	100	*	-	*	-	100

TABLE 8.3 : MOUZAS REPORTING SOCIAL ORGANIZATIONS BY GENDER

ADMINISTRATIVE UNIT	GENDER		RURAL POPULATED MOUZAS	MOUZAS REPORTING				
				NON GOVERN-MENTAL ORGANIZATION (NGO)	COMMUNITY ORGANIZATION (CO)	CITIZEN COMMUNITY BOARD (CCB)	COMMUNITY CENTRE / LIBRARY	NONE
1	2		3	4	5	6	7	8
SAMBRIAL TEHSIL	MALE	NUMBER	143	5	1	-	-	138
		PERCENT	100	3	1	-	-	97
	FEMALE	NUMBER	143	-	-	-	-	143
		PERCENT	100	-	-	-	-	100
SIALKOT TEHSIL	MALE	NUMBER	474	5	3	-	-	467
		PERCENT	100	1	1	-	-	99
	FEMALE	NUMBER	474	2	2	-	-	471
		PERCENT	100	*	*	-	-	99
LAHORE DIVISION	**MALE**	**NUMBER**	**1566**	**12**	**2**	**2**	**2**	**1552**
		PERCENT	**100**	**1**	*****	*****	*****	**99**
	FEMALE	**NUMBER**	**1566**	**8**	**2**	**-**	**1**	**1556**
		PERCENT	**100**	**1**	*****	**-**	*****	**99**
KASUR DISTRICT	**MALE**	**NUMBER**	**601**	**3**	**-**	**-**	**-**	**598**
		PERCENT	**100**	*****	**-**	**-**	**-**	**100**
	FEMALE	**NUMBER**	**601**	**2**	**-**	**-**	**-**	**599**
		PERCENT	**100**	*****	**-**	**-**	**-**	**100**
CHUNIAN	MALE	NUMBER	178	3	-	-	-	175
		PERCENT	100	2	-	-	-	98
	FEMALE	NUMBER	178	1	-	-	-	177
		PERCENT	100	1	-	-	-	99
KASUR	MALE	NUMBER	223	-	-	-	-	223
		PERCENT	100	-	-	-	-	100
	FEMALE	NUMBER	223	1	-	-	-	222
		PERCENT	100	*	-	-	-	100
KOT RADHA KISHON	MALE	NUMBER	69	-	-	-	-	69
		PERCENT	100	-	-	-	-	100
	FEMALE	NUMBER	69	-	-	-	-	69
		PERCENT	100	-	-	-	-	100
PATTOKI	MALE	NUMBER	131	-	-	-	-	131
		PERCENT	100	-	-	-	-	100
	FEMALE	NUMBER	131	-	-	-	-	131
		PERCENT	100	-	-	-	-	100
NANKANA SAHIB DISTRICT	**MALE**	**NUMBER**	**385**	**4**	**-**	**1**	**-**	**380**
		PERCENT	**100**	**1**	**-**	*****	**-**	**99**
	FEMALE	**NUMBER**	**385**	**2**	**2**	**-**	**-**	**381**
		PERCENT	**100**	**1**	**1**	**-**	**-**	**99**
NANKANA SAHIB	MALE	NUMBER	313	2	-	-	-	311
		PERCENT	100	1	-	-	-	99
	FEMALE	NUMBER	313	2	2	-	-	309
		PERCENT	100	1	1	-	-	99
SANGLA HILL	MALE	NUMBER	39	-	-	-	-	39
		PERCENT	100	-	-	-	-	100
	FEMALE	NUMBER	39	-	-	-	-	39
		PERCENT	100	-	-	-	-	100
SHAH KOT	MALE	NUMBER	33	2	-	1	-	30
		PERCENT	100	6	-	3	-	91
	FEMALE	NUMBER	33	-	-	-	-	33
		PERCENT	100	-	-	-	-	100
SHEIKHUPURA DISTRICT	**MALE**	**NUMBER**	**580**	**5**	**2**	**1**	**2**	**574**
		PERCENT	**100**	**1**	*****	*****	*****	**99**
	FEMALE	**NUMBER**	**580**	**4**	**-**	**-**	**1**	**576**
		PERCENT	**100**	**1**	**-**	**-**	*****	**99**

TABLE 8.3 : MOUZAS REPORTING SOCIAL ORGANIZATIONS BY GENDER

ADMINISTRATIVE UNIT	GENDER		RURAL POPULATED MOUZAS	MOUZAS REPORTING				
				NON GOVERN-MENTAL ORGANIZATION (NGO)	COMMUNITY ORGANIZATION (CO)	CITIZEN COMMUNITY BOARD (CCB)	COMMUNITY CENTRE / LIBRARY	NONE
1	2		3	4	5	6	7	8
FEROZE WALA	MALE	NUMBER	83	-	-	-	-	83
		PERCENT	100	-	-	-	-	100
	FEMALE	NUMBER	83	1	-	-	-	82
		PERCENT	100	1	-	-	-	99
MURIDKE	MALE	NUMBER	181	1	-	-	-	180
		PERCENT	100	1	-	-	-	99
	FEMALE	NUMBER	181	1	-	-	-	180
		PERCENT	100	1	-	-	-	99
SAFDARABAD	MALE	NUMBER	50	-	-	-	-	50
		PERCENT	100	-	-	-	-	100
	FEMALE	NUMBER	50	-	-	-	-	50
		PERCENT	100	-	-	-	-	100
SHARAK PUR	MALE	NUMBER	110	-	1	-	-	109
		PERCENT	100	-	1	-	-	99
	FEMALE	NUMBER	110	-	-	-	-	110
		PERCENT	100	-	-	-	-	100
SHEIKHUPRA	MALE	NUMBER	156	4	1	1	2	152
		PERCENT	100	3	1	1	1	97
	FEMALE	NUMBER	156	2	-	-	1	154
		PERCENT	100	1	-	-	1	99
MULTAN DIVISION	**MALE**	**NUMBER**	**2344**	**18**	**4**	**6**	**4**	**2316**
		PERCENT	**100**	**1**	*****	*****	*****	**99**
	FEMALE	**NUMBER**	**2344**	**8**	**1**	**-**	**3**	**2333**
		PERCENT	**100**	*****	*****	**-**	*****	**100**
KHANEWAL DISTRICT	**MALE**	**NUMBER**	**655**	**3**	**1**	**1**	**2**	**650**
		PERCENT	**100**	*****	*****	*****	*****	**99**
	FEMALE	**NUMBER**	**655**	**-**	**-**	**-**	**1**	**654**
		PERCENT	**100**	**-**	**-**	**-**	*****	**100**
JAHANIAN	MALE	NUMBER	86	2	1	1	1	83
		PERCENT	100	2	1	1	1	97
	FEMALE	NUMBER	86	-	-	-	-	86
		PERCENT	100	-	-	-	-	100
KABIRWALA	MALE	NUMBER	255	-	-	-	1	254
		PERCENT	100	-	-	-	*	100
	FEMALE	NUMBER	255	-	-	-	1	254
		PERCENT	100	-	-	-	*	100
KHANEWAL	MALE	NUMBER	146	-	-	-	-	146
		PERCENT	100	-	-	-	-	100
	FEMALE	NUMBER	146	-	-	-	-	146
		PERCENT	100	-	-	-	-	100
MIAN CHANNU	MALE	NUMBER	168	1	-	-	-	167
		PERCENT	100	1	-	-	-	99
	FEMALE	NUMBER	168	-	-	-	-	168
		PERCENT	100	-	-	-	-	100
LODHRAN DISTRICT	**MALE**	**NUMBER**	**425**	**7**	**-**	**1**	**-**	**418**
		PERCENT	**100**	**2**	**-**	*****	**-**	**98**
	FEMALE	**NUMBER**	**425**	**7**	**-**	**-**	**-**	**418**
		PERCENT	**100**	**2**	**-**	**-**	**-**	**98**
DUNYAPUR	MALE	NUMBER	183	-	-	-	-	183
		PERCENT	100	-	-	-	-	100
	FEMALE	NUMBER	183	-	-	-	-	183
		PERCENT	100	-	-	-	-	100

TABLE 8.3 : MOUZAS REPORTING SOCIAL ORGANIZATIONS BY GENDER

ADMINISTRATIVE UNIT	GENDER		RURAL POPULATED MOUZAS	MOUZAS REPORTING				
				NON GOVERN-MENTAL ORGANIZATION (NGO)	COMMUNITY ORGANIZATION (CO)	CITIZEN COMMUNITY BOARD (CCB)	COMMUNITY CENTRE / LIBRARY	NONE
1	2		3	4	5	6	7	8
KAHROR PACCA	MALE	NUMBER	101	1	-	1	-	100
		PERCENT	100	1	-	1	-	99
	FEMALE	NUMBER	101	1	-	-	-	100
		PERCENT	100	1	-	-	-	99
LODHRAN	MALE	NUMBER	141	6	-	-	-	135
		PERCENT	100	4	-	-	-	96
	FEMALE	NUMBER	141	6	-	-	-	135
		PERCENT	100	4	-	-	-	96
MULTAN DISTRICT	**MALE**	**NUMBER**	**505**	**7**	**3**	**-**	**2**	**494**
		PERCENT	**100**	**1**	**1**	**-**	*****	**98**
	FEMALE	**NUMBER**	**505**	**1**	**1**	**-**	**2**	**502**
		PERCENT	**100**	*****	*****	**-**	*****	**99**
JALALPUR PIRWALA	MALE	NUMBER	109	-	-	-	-	109
		PERCENT	100	-	-	-	-	100
	FEMALE	NUMBER	109	-	-	-	-	109
		PERCENT	100	-	-	-	-	100
MULTAN CITY	MALE	NUMBER	33	-	-	-	-	33
		PERCENT	100	-	-	-	-	100
	FEMALE	NUMBER	33	-	-	-	-	33
		PERCENT	100	-	-	-	-	100
MULTAN SADDAR	MALE	NUMBER	278	5	2	-	2	269
		PERCENT	100	2	1	-	1	97
	FEMALE	NUMBER	278	-	-	-	2	276
		PERCENT	100	-	-	-	1	99
SHUJABAD	MALE	NUMBER	85	2	1	-	-	83
		PERCENT	100	2	1	-	-	98
	FEMALE	NUMBER	85	1	1	-	-	84
		PERCENT	100	1	1	-	-	99
VEHARI DISTRICT	**MALE**	**NUMBER**	**759**	**1**	**-**	**4**	**-**	**754**
		PERCENT	**100**	*****	**-**	**1**	**-**	**99**
	FEMALE	**NUMBER**	**759**	**-**	**-**	**-**	**-**	**759**
		PERCENT	**100**	**-**	**-**	**-**	**-**	**100**
BUREWALA	MALE	NUMBER	226	-	-	1	-	225
		PERCENT	100	-	-	*	-	100
	FEMALE	NUMBER	226	-	-	-	-	226
		PERCENT	100	-	-	-	-	100
MAILSI	MALE	NUMBER	301	-	-	1	-	300
		PERCENT	100	-	-	*	-	100
	FEMALE	NUMBER	301	-	-	-	-	301
		PERCENT	100	-	-	-	-	100
VEHARI	MALE	NUMBER	232	1	-	2	-	229
		PERCENT	100	*	-	1	-	99
	FEMALE	NUMBER	232	-	-	-	-	232
		PERCENT	100	-	-	-	-	100
RAWALPINDI DIVISION	**MALE**	**NUMBER**	**2306**	**40**	**7**	**23**	**5**	**2238**
		PERCENT	**100**	**2**	*****	**1**	*****	**97**
	FEMALE	**NUMBER**	**2306**	**25**	**2**	**3**	**2**	**2276**
		PERCENT	**100**	**1**	*****	*****	*****	**99**
ATTOCK DISTRICT	**MALE**	**NUMBER**	**405**	**10**	**3**	**-**	**-**	**392**
		PERCENT	**100**	**2**	**1**	**-**	**-**	**97**
	FEMALE	**NUMBER**	**405**	**5**	**-**	**-**	**-**	**400**
		PERCENT	**100**	**1**	**-**	**-**	**-**	**99**

TABLE 8.3 : MOUZAS REPORTING SOCIAL ORGANIZATIONS BY GENDER

ADMINISTRATIVE UNIT	GENDER		RURAL POPULATED MOUZAS	MOUZAS REPORTING				
				NON GOVERN-MENTAL ORGANIZATION (NGO)	COMMUNITY ORGANIZATION (CO)	CITIZEN COMMUNITY BOARD (CCB)	COMMUNITY CENTRE / LIBRARY	NONE
1	2		3	4	5	6	7	8
ATTOCK	MALE	NUMBER	41	4	1	-	-	36
		PERCENT	100	10	2	-	-	88
	FEMALE	NUMBER	41	3	-	-	-	38
		PERCENT	100	7	-	-	-	93
FATEH JANG	MALE	NUMBER	108	1	-	-	-	107
		PERCENT	100	1	-	-	-	99
	FEMALE	NUMBER	108	1	-	-	-	107
		PERCENT	100	1	-	-	-	99
HASAN ABDAL	MALE	NUMBER	44	1	-	-	-	43
		PERCENT	100	2	-	-	-	98
	FEMALE	NUMBER	44	1	-	-	-	43
		PERCENT	100	2	-	-	-	98
HAZRO	MALE	NUMBER	74	3	1	-	-	70
		PERCENT	100	4	1	-	-	95
	FEMALE	NUMBER	74	-	-	-	-	74
		PERCENT	100	-	-	-	-	100
JAND	MALE	NUMBER	65	-	1	-	-	64
		PERCENT	100	-	2	-	-	98
	FEMALE	NUMBER	65	-	-	-	-	65
		PERCENT	100	-	-	-	-	100
PINDI GHEB	MALE	NUMBER	73	1	-	-	-	72
		PERCENT	100	1	-	-	-	99
	FEMALE	NUMBER	73	-	-	-	-	73
		PERCENT	100	-	-	-	-	100
CHAKWAL DISTRICT	**MALE**	**NUMBER**	**398**	**22**	**3**	**15**	**3**	**361**
		PERCENT	**100**	**6**	**1**	**4**	**1**	**91**
	FEMALE	**NUMBER**	**398**	**11**	**2**	**3**	**1**	**383**
		PERCENT	**100**	**3**	**1**	**1**	*****	**96**
CHAKWAL	MALE	NUMBER	225	12	-	-	-	213
		PERCENT	100	5	-	-	-	95
	FEMALE	NUMBER	225	2	-	-	-	223
		PERCENT	100	1	-	-	-	99
CHOA SAIDAN SHAH	MALE	NUMBER	42	1	1	9	1	31
		PERCENT	100	2	2	21	2	74
	FEMALE	NUMBER	42	-	-	1	-	41
		PERCENT	100	-	-	2	-	98
KALLAR KAHAR	MALE	NUMBER	49	1	-	-	-	48
		PERCENT	100	2	-	-	-	98
	FEMALE	NUMBER	49	3	-	-	-	46
		PERCENT	100	6	-	-	-	94
LAWA	MALE	NUMBER	17	2	1	1	-	15
		PERCENT	100	12	6	6	-	88
	FEMALE	NUMBER	17	2	1	1	-	15
		PERCENT	100	12	6	6	-	88
TALA GANG	MALE	NUMBER	65	6	1	5	2	54
		PERCENT	100	9	2	8	3	83
	FEMALE	NUMBER	65	4	1	1	1	58
		PERCENT	100	6	2	2	2	89
JHELUM DISTRICT	**MALE**	**NUMBER**	**526**	**5**	**-**	**5**	**1**	**515**
		PERCENT	**100**	**1**	**-**	**1**	*****	**98**
	FEMALE	**NUMBER**	**526**	**1**	**-**	**-**	**-**	**525**
		PERCENT	**100**	*****	**-**	**-**	**-**	**100**

TABLE 8.3 : MOUZAS REPORTING SOCIAL ORGANIZATIONS BY GENDER

ADMINISTRATIVE UNIT	GENDER		RURAL POPULATED MOUZAS	MOUZAS REPORTING				
				NON GOVERN-MENTAL ORGANIZATION (NGO)	COMMUNITY ORGANIZATION (CO)	CITIZEN COMMUNITY BOARD (CCB)	COMMUNITY CENTRE / LIBRARY	NONE
1	2		3	4	5	6	7	8
DINA	MALE	NUMBER	122	1	-	-	-	121
		PERCENT	100	1	-	-	-	99
	FEMALE	NUMBER	122	-	-	-	-	122
		PERCENT	100	-	-	-	-	100
JHELUM	MALE	NUMBER	140	2	-	-	1	137
		PERCENT	100	1	-	-	1	98
	FEMALE	NUMBER	140	1	-	-	-	139
		PERCENT	100	1	-	-	-	99
PIND DADAN KHAN	MALE	NUMBER	118	-	-	-	-	118
		PERCENT	100	-	-	-	-	100
	FEMALE	NUMBER	118	-	-	-	-	118
		PERCENT	100	-	-	-	-	100
SOHAWA	MALE	NUMBER	146	2	-	5	-	139
		PERCENT	100	1	-	3	-	95
	FEMALE	NUMBER	146	-	-	-	-	146
		PERCENT	100	-	-	-	-	100
RAWALPINDI DISTRICT	**MALE**	**NUMBER**	**977**	**3**	**1**	**3**	**1**	**970**
		PERCENT	**100**	*	*	*	*	**99**
	FEMALE	**NUMBER**	**977**	**8**	**-**	**-**	**1**	**968**
		PERCENT	**100**	**1**	**-**	**-**	*	**99**
GUJAR KHAN	MALE	NUMBER	368	1	-	2	1	364
		PERCENT	100	*	-	1	*	99
	FEMALE	NUMBER	368	1	-	-	1	366
		PERCENT	100	*	-	-	*	99
KAHUTA	MALE	NUMBER	122	-	-	-	-	122
		PERCENT	100	-	-	-	-	100
	FEMALE	NUMBER	122	-	-	-	-	122
		PERCENT	100	-	-	-	-	100
KALLAR SAYADDAN	MALE	NUMBER	87	-	-	-	-	87
		PERCENT	100	-	-	-	-	100
	FEMALE	NUMBER	87	-	-	-	-	87
		PERCENT	100	-	-	-	-	100
KOTLI SATTIAN	MALE	NUMBER	32	-	-	-	-	32
		PERCENT	100	-	-	-	-	100
	FEMALE	NUMBER	32	-	-	-	-	32
		PERCENT	100	-	-	-	-	100
MURREE	MALE	NUMBER	33	-	-	-	-	33
		PERCENT	100	-	-	-	-	100
	FEMALE	NUMBER	33	-	-	-	-	33
		PERCENT	100	-	-	-	-	100
RAWALPINDI	MALE	NUMBER	298	2	1	1	-	295
		PERCENT	100	1	*	*	-	99
	FEMALE	NUMBER	298	7	-	-	-	291
		PERCENT	100	2	-	-	-	98
TAXILA	MALE	NUMBER	37	-	-	-	-	37
		PERCENT	100	-	-	-	-	100
	FEMALE	NUMBER	37	-	-	-	-	37
		PERCENT	100	-	-	-	-	100
SAHIWAL DIVISION	**MALE**	**NUMBER**	**1916**	**3**	**-**	**1**	**1**	**1911**
		PERCENT	**100**	*	**-**	*	*	**100**
	FEMALE	**NUMBER**	**1916**	**-**	**-**	**-**	**1**	**1915**
		PERCENT	**100**	**-**	**-**	**-**	*	**100**

TABLE 8.3 : MOUZAS REPORTING SOCIAL ORGANIZATIONS BY GENDER

ADMINISTRATIVE UNIT	GENDER		RURAL POPULATED MOUZAS	MOUZAS REPORTING				
				NON GOVERN-MENTAL ORGANIZATION (NGO)	COMMUNITY ORGANIZATION (CO)	CITIZEN COMMUNITY BOARD (CCB)	COMMUNITY CENTRE / LIBRARY	NONE
1	2		3	4	5	6	7	8
OKARA DISTRICT	**MALE**	**NUMBER**	**854**	**1**	**-**	**-**	**1**	**852**
		PERCENT	**100**	*****	**-**	**-**	*****	**100**
	FEMALE	**NUMBER**	**854**	**-**	**-**	**-**	**-**	**854**
		PERCENT	**100**	**-**	**-**	**-**	**-**	**100**
DEPALPUR	MALE	NUMBER	505	-	-	-	-	505
		PERCENT	100	-	-	-	-	100
	FEMALE	NUMBER	505	-	-	-	-	505
		PERCENT	100	-	-	-	-	100
OKARA	MALE	NUMBER	223	1	-	-	1	221
		PERCENT	100	*	-	-	*	99
	FEMALE	NUMBER	223	-	-	-	-	223
		PERCENT	100	-	-	-	-	100
RENALA KHURD	MALE	NUMBER	126	-	-	-	-	126
		PERCENT	100	-	-	-	-	100
	FEMALE	NUMBER	126	-	-	-	-	126
		PERCENT	100	-	-	-	-	100
PAKPATTAN DISTRICT	**MALE**	**NUMBER**	**553**	**1**	**-**	**-**	**-**	**552**
		PERCENT	**100**	*****	**-**	**-**	**-**	**100**
	FEMALE	**NUMBER**	**553**	**-**	**-**	**-**	**1**	**552**
		PERCENT	**100**	**-**	**-**	**-**	*****	**100**
ARIF WALA	MALE	NUMBER	245	-	-	-	-	245
		PERCENT	100	-	-	-	-	100
	FEMALE	NUMBER	245	-	-	-	1	244
		PERCENT	100	-	-	-	*	100
PAKPATTAN	MALE	NUMBER	308	1	-	-	-	307
		PERCENT	100	*	-	-	-	100
	FEMALE	NUMBER	308	-	-	-	-	308
		PERCENT	100	-	-	-	-	100
SAHIWAL DISTRICT	**MALE**	**NUMBER**	**509**	**1**	**-**	**1**	**-**	**507**
		PERCENT	**100**	*****	**-**	*****	**-**	**100**
	FEMALE	**NUMBER**	**509**	**-**	**-**	**-**	**-**	**509**
		PERCENT	**100**	**-**	**-**	**-**	**-**	**100**
CHICHAWATNI	MALE	NUMBER	236	-	-	1	-	235
		PERCENT	100	-	-	*	-	100
	FEMALE	NUMBER	236	-	-	-	-	236
		PERCENT	100	-	-	-	-	100
SAHIWAL	MALE	NUMBER	273	1	-	-	-	272
		PERCENT	100	*	-	-	-	100
	FEMALE	NUMBER	273	-	-	-	-	273
		PERCENT	100	-	-	-	-	100
SARGODHA DIVISION	**MALE**	**NUMBER**	**1759**	**30**	**4**	**2**	**1**	**1726**
		PERCENT	**100**	**2**	*****	*****	*****	**98**
	FEMALE	**NUMBER**	**1759**	**6**	**2**	**-**	**-**	**1751**
		PERCENT	**100**	*****	*****	**-**	**-**	**100**
BHAKKAR DISTRICT	**MALE**	**NUMBER**	**516**	**7**	**-**	**-**	**-**	**509**
		PERCENT	**100**	**1**	**-**	**-**	**-**	**99**
	FEMALE	**NUMBER**	**516**	**-**	**-**	**-**	**-**	**516**
		PERCENT	**100**	**-**	**-**	**-**	**-**	**100**
BHAKKAR TEHSIL	MALE	NUMBER	217	1	-	-	-	216
		PERCENT	100	*	-	-	-	100
	FEMALE	NUMBER	217	-	-	-	-	217
		PERCENT	100	-	-	-	-	100

TABLE 8.3 : MOUZAS REPORTING SOCIAL ORGANIZATIONS BY GENDER

ADMINISTRATIVE UNIT	GENDER		RURAL POPULATED MOUZAS	MOUZAS REPORTING				
				NON GOVERN-MENTAL ORGANIZATION (NGO)	COMMUNITY ORGANIZATION (CO)	CITIZEN COMMUNITY BOARD (CCB)	COMMUNITY CENTRE / LIBRARY	NONE
1	2		3	4	5	6	7	8
DARYA KHAN TEHSIL	MALE	NUMBER	103	-	-	-	-	103
		PERCENT	100	-	-	-	-	100
	FEMALE	NUMBER	103	-	-	-	-	103
		PERCENT	100	-	-	-	-	100
KALUR KOT TEHSIL	MALE	NUMBER	92	1	-	-	-	91
		PERCENT	100	1	-	-	-	99
	FEMALE	NUMBER	92	-	-	-	-	92
		PERCENT	100	-	-	-	-	100
MANKERA TEHSIL	MALE	NUMBER	104	5	-	-	-	99
		PERCENT	100	5	-	-	-	95
	FEMALE	NUMBER	104	-	-	-	-	104
		PERCENT	100	-	-	-	-	100
KHUSHAB DISTRICT	**MALE**	**NUMBER**	**252**	**12**	**2**	**1**	**-**	**239**
		PERCENT	**100**	**5**	**1**	*****	**-**	**95**
	FEMALE	**NUMBER**	**252**	**2**	**1**	**-**	**-**	**249**
		PERCENT	**100**	**1**	*****	**-**	**-**	**99**
KHUSHAB	MALE	NUMBER	100	4	1	-	-	95
		PERCENT	100	4	1	-	-	95
	FEMALE	NUMBER	100	2	1	-	-	97
		PERCENT	100	2	1	-	-	97
NOORPUR	MALE	NUMBER	71	4	-	-	-	67
		PERCENT	100	6	-	-	-	94
	FEMALE	NUMBER	71	-	-	-	-	71
		PERCENT	100	-	-	-	-	100
NOWSHERA	MALE	NUMBER	28	2	1	1	-	26
		PERCENT	100	7	4	4	-	93
	FEMALE	NUMBER	28	-	-	-	-	28
		PERCENT	100	-	-	-	-	100
QUAIDABAD	MALE	NUMBER	53	2	-	-	-	51
		PERCENT	100	4	-	-	-	96
	FEMALE	NUMBER	53	-	-	-	-	53
		PERCENT	100	-	-	-	-	100
MIANWALI DISTRICT	**MALE**	**NUMBER**	**210**	**5**	**2**	**1**	**-**	**204**
		PERCENT	**100**	**2**	**1**	*****	**-**	**97**
	FEMALE	**NUMBER**	**210**	**1**	**1**	**-**	**-**	**208**
		PERCENT	**100**	*****	*****	**-**	**-**	**99**
ISA KHEL	MALE	NUMBER	56	1	-	-	-	55
		PERCENT	100	2	-	-	-	98
	FEMALE	NUMBER	56	-	-	-	-	56
		PERCENT	100	-	-	-	-	100
MAINWALI	MALE	NUMBER	83	3	1	1	-	79
		PERCENT	100	4	1	1	-	95
	FEMALE	NUMBER	83	1	-	-	-	82
		PERCENT	100	1	-	-	-	99
PIPLAN	MALE	NUMBER	71	1	1	-	-	70
		PERCENT	100	1	1	-	-	99
	FEMALE	NUMBER	71	-	1	-	-	70
		PERCENT	100	-	1	-	-	99
SARGODHA DISTRICT	**MALE**	**NUMBER**	**781**	**6**	**-**	**-**	**1**	**774**
		PERCENT	**100**	**1**	**-**	**-**	*****	**99**
	FEMALE	**NUMBER**	**781**	**3**	**-**	**-**	**-**	**778**
		PERCENT	**100**	*****	**-**	**-**	**-**	**100**

TABLE 8.3 : MOUZAS REPORTING SOCIAL ORGANIZATIONS BY GENDER

ADMINISTRATIVE UNIT	GENDER		RURAL POPULATED MOUZAS	MOUZAS REPORTING				
				NON GOVERN-MENTAL ORGANIZATION (NGO)	COMMUNITY ORGANIZATION (CO)	CITIZEN COMMUNITY BOARD (CCB)	COMMUNITY CENTRE / LIBRARY	NONE
1	2		3	4	5	6	7	8
BHALWAL	MALE	NUMBER	53	-	-	-	-	53
		PERCENT	100	-	-	-	-	100
	FEMALE	NUMBER	53	-	-	-	-	53
		PERCENT	100	-	-	-	-	100
BHERA	MALE	NUMBER	100	-	-	-	-	100
		PERCENT	100	-	-	-	-	100
	FEMALE	NUMBER	100	-	-	-	-	100
		PERCENT	100	-	-	-	-	100
KOT MOMIN	MALE	NUMBER	106	1	-	-	-	105
		PERCENT	100	1	-	-	-	99
	FEMALE	NUMBER	106	1	-	-	-	105
		PERCENT	100	1	-	-	-	99
SAHIWAL	MALE	NUMBER	140	-	-	-	-	140
		PERCENT	100	-	-	-	-	100
	FEMALE	NUMBER	140	-	-	-	-	140
		PERCENT	100	-	-	-	-	100
SARGODHA	MALE	NUMBER	193	1	-	-	1	191
		PERCENT	100	1	-	-	1	99
	FEMALE	NUMBER	193	1	-	-	-	192
		PERCENT	100	1	-	-	-	99
SHAHPUR	MALE	NUMBER	100	3	-	-	-	97
		PERCENT	100	3	-	-	-	97
	FEMALE	NUMBER	100	1	-	-	-	99
		PERCENT	100	1	-	-	-	99
SILLANWALI	MALE	NUMBER	89	1	-	-	-	88
		PERCENT	100	1	-	-	-	99
	FEMALE	NUMBER	89	-	-	-	-	89
		PERCENT	100	-	-	-	-	100

* VALUE LESS THAN 0.5

TABLE 9.1 : MOUZAS REPORTING INDUSTRIES BY SCALE

ADMINISTRATIVE UNIT		RURAL POPULATED MOUZAS	MOUZAS REPORTING INDUSTRIES				
			LARGE SCALE	MEDIUM SCALE	SMALL SCALE	COTTAGE	NONE
1		2	3	4	5	6	7
ISLAMABAD	**NUMBER**	**84**	**1**	**2**	**3**	**2**	**79**
	PERCENT	**100**	**1**	**2**	**4**	**2**	**94**
PUNJAB	**NUMBER**	**23130**	**243**	**451**	**1057**	**665**	**21062**
	PERCENT	**100**	**1**	**2**	**5**	**3**	**91**
BAHAWALPUR DIVISION	**NUMBER**	**3119**	**28**	**50**	**93**	**62**	**2903**
	PERCENT	**100**	**1**	**2**	**3**	**2**	**93**
BAHAWALNAGAR DISTRICT	**NUMBER**	**1043**	**1**	**26**	**18**	**14**	**987**
	PERCENT	**100**	*****	**2**	**2**	**1**	**95**
BAHAWALNAGAR	NUMBER	235	1	13	3	1	217
	PERCENT	100	*	6	1	*	92
CHISHTIAN	NUMBER	212	-	8	8	13	186
	PERCENT	100	-	4	4	6	88
FORT ABBAS	NUMBER	169	-	4	6	-	159
	PERCENT	100	-	2	4	-	94
HAROONABAD	NUMBER	175	-	1	1	-	173
	PERCENT	100	-	1	1	-	99
MINCHINABAD	NUMBER	252	-	-	-	-	252
	PERCENT	100	-	-	-	-	100
BAHAWALPUR DISTRICT	**NUMBER**	**651**	**4**	**8**	**21**	**44**	**584**
	PERCENT	**100**	**1**	**1**	**3**	**7**	**90**
AHMADPUR EAST	NUMBER	186	1	-	5	-	180
	PERCENT	100	1	-	3	-	97
BAHAWALPUR SADDAR	NUMBER	114	3	1	5	6	102
	PERCENT	100	3	1	4	5	89
HASILPUR	NUMBER	106	-	5	1	23	80
	PERCENT	100	-	5	1	22	75
KHAIRPUR TAMEWALI	NUMBER	105	-	-	-	4	101
	PERCENT	100	-	-	-	4	96
YAZMAN	NUMBER	140	-	2	10	11	121
	PERCENT	100	-	1	7	8	86
CHOLISTAN	**NUMBER**	**323**	**-**	**-**	**-**	**-**	**323**
	PERCENT	**100**	**-**	**-**	**-**	**-**	**100**
FORT ABBAS	NUMBER	46	-	-	-	-	46
	PERCENT	100	-	-	-	-	100
LIAQUATPUR	NUMBER	133	-	-	-	-	133
	PERCENT	100	-	-	-	-	100
YAZMAN	NUMBER	144	-	-	-	-	144
	PERCENT	100	-	-	-	-	100
RAHIM YAR KHAN DISTRICT	**NUMBER**	**1102**	**23**	**16**	**54**	**4**	**1009**
	PERCENT	**100**	**2**	**1**	**5**	*****	**92**
KHANPUR	NUMBER	252	8	2	8	-	234
	PERCENT	100	3	1	3	-	93
LIAQUATPUR	NUMBER	235	3	-	21	-	211
	PERCENT	100	1	-	9	-	90
RAHIM YAR KHAN	NUMBER	304	5	5	15	2	278
	PERCENT	100	2	2	5	1	91
SADIQABAD	NUMBER	311	7	9	10	2	286
	PERCENT	100	2	3	3	1	92

TABLE 9.1 : MOUZAS REPORTING INDUSTRIES BY SCALE

ADMINISTRATIVE UNIT		RURAL POPULATED MOUZAS	MOUZAS REPORTING INDUSTRIES				
			LARGE SCALE	MEDIUM SCALE	SMALL SCALE	COTTAGE	NONE
1		2	3	4	5	6	7
D.G.KHAN DIVISION	**NUMBER**	**2770**	**20**	**28**	**53**	**61**	**2623**
	PERCENT	**100**	**1**	**1**	**2**	**2**	**95**
DERA GHAZI KHAN DISTRICT	**NUMBER**	**772**	**5**	**10**	**15**	**9**	**737**
	PERCENT	**100**	**1**	**1**	**2**	**1**	**95**
DE-EXCLUDED AREA D.G KHAN	NUMBER	330	-	1	-	5	324
	PERCENT	100	-	*	-	2	98
DERA GHAZI KHAN	NUMBER	158	4	4	11	4	138
	PERCENT	100	3	3	7	3	87
KOT CHHUTTA	NUMBER	100	-	2	3	-	96
	PERCENT	100	-	2	3	-	96
TAUNSA	NUMBER	184	1	3	1	-	179
	PERCENT	100	1	2	1	-	97
LAYYAH DISTRICT	**NUMBER**	**651**	**3**	**4**	**9**	**6**	**630**
	PERCENT	**100**	*****	**1**	**1**	**1**	**97**
CHOUBARA	NUMBER	120	-	-	1	-	119
	PERCENT	100	-	-	1	-	99
KAROR LAL ESAN	NUMBER	225	1	1	3	-	220
	PERCENT	100	*	*	1	-	98
LAYYAH	NUMBER	306	2	3	5	6	291
	PERCENT	100	1	1	2	2	95
MUZAFFARGARH DISTRICT	**NUMBER**	**891**	**10**	**11**	**25**	**46**	**807**
	PERCENT	**100**	**1**	**1**	**3**	**5**	**91**
ALIPUR	NUMBER	97	-	-	-	2	95
	PERCENT	100	-	-	-	2	98
JATOI	NUMBER	73	-	1	2	1	69
	PERCENT	100	-	1	3	1	95
KOT ADDU	NUMBER	316	4	3	14	41	258
	PERCENT	100	1	1	4	13	82
MUZAFFARGARH	NUMBER	405	6	7	9	2	385
	PERCENT	100	1	2	2	*	95
RAJANPUR DISTRICT	**NUMBER**	**456**	**2**	**3**	**4**	**-**	**449**
	PERCENT	**100**	*****	**1**	**1**	**-**	**98**
DE-EXCLUDED AREA RAJANPUR	NUMBER	22	-	-	-	-	22
	PERCENT	100	-	-	-	-	100
JAMPUR	NUMBER	164	-	-	-	-	164
	PERCENT	100	-	-	-	-	100
RAJANPUR	NUMBER	199	1	3	4	-	193
	PERCENT	100	1	2	2	-	97
ROJHAN	NUMBER	71	1	-	-	-	70
	PERCENT	100	1	-	-	-	99
FAISALABAD DIVISION	**NUMBER**	**2321**	**40**	**59**	**106**	**31**	**2122**
	PERCENT	**100**	**2**	**3**	**5**	**1**	**91**
CHINIOT DISTRICT	**NUMBER**	**339**	**7**	**10**	**9**	**5**	**313**
	PERCENT	**100**	**2**	**3**	**3**	**1**	**92**
BHAWANA	NUMBER	104	1	1	-	-	103
	PERCENT	100	1	1	-	-	99
CHINIOT	NUMBER	108	4	5	3	-	99
	PERCENT	100	4	5	3	-	92

TABLE 9.1 : MOUZAS REPORTING INDUSTRIES BY SCALE

ADMINISTRATIVE UNIT		RURAL POPULATED MOUZAS	MOUZAS REPORTING INDUSTRIES				
			LARGE SCALE	MEDIUM SCALE	SMALL SCALE	COTTAGE	NONE
1		2	3	4	5	6	7
LALIAN	NUMBER	127	2	4	6	5	111
	PERCENT	100	2	3	5	4	87
FAISALABAD DISTRICT	**NUMBER**	**782**	**21**	**28**	**50**	**10**	**693**
	PERCENT	**100**	**3**	**4**	**6**	**1**	**89**
CHAK JHUMRA	NUMBER	65	5	2	1	1	57
	PERCENT	100	8	3	2	2	88
FAISALABAD CITY	NUMBER	2	-	1	-	-	1
	PERCENT	100	-	50	-	-	50
FAISALABAD SADAR	NUMBER	171	5	14	27	7	130
	PERCENT	100	3	8	16	4	76
JARANWALA	NUMBER	259	11	8	12	1	234
	PERCENT	100	4	3	5	*	90
SAMMUNDRI	NUMBER	116	-	1	5	1	109
	PERCENT	100	-	1	4	1	94
TANDLIAN WALA	NUMBER	169	-	2	5	-	162
	PERCENT	100	-	1	3	-	96
JHANG DISTRICT	**NUMBER**	**668**	**7**	**8**	**12**	**9**	**638**
	PERCENT	**100**	**1**	**1**	**2**	**1**	**96**
18-HAZARI	NUMBER	102	1	1	1	5	94
	PERCENT	100	1	1	1	5	92
AHMADPUR SIAL	NUMBER	96	-	3	-	-	93
	PERCENT	100	-	3	-	-	97
JHANG	NUMBER	352	6	4	3	4	341
	PERCENT	100	2	1	1	1	97
SHORKOT	NUMBER	118	-	-	8	-	110
	PERCENT	100	-	-	7	-	93
TOBA TEK SINGH DISTRICT	**NUMBER**	**532**	**5**	**13**	**35**	**7**	**478**
	PERCENT	**100**	**1**	**2**	**7**	**1**	**90**
GOJRA	NUMBER	129	3	5	17	2	104
	PERCENT	100	2	4	13	2	81
KAMALIA	NUMBER	107	2	1	5	3	99
	PERCENT	100	2	1	5	3	93
PIRMAHAL	NUMBER	130	-	-	4	-	126
	PERCENT	100	-	-	3	-	97
TOBA TEK SINGH	NUMBER	166	-	7	9	2	149
	PERCENT	100	-	4	5	1	90
GUJRANWALA DIVISION	**NUMBER**	**5029**	**46**	**113**	**255**	**324**	**4442**
	PERCENT	**100**	**1**	**2**	**5**	**6**	**88**
GUJRANWALA DISTRICT	**NUMBER**	**749**	**11**	**20**	**25**	**21**	**693**
	PERCENT	**100**	**1**	**3**	**3**	**3**	**93**
GUJRANWALA CITY	NUMBER	4	-	1	1	2	2
	PERCENT	100	-	25	25	50	50
GUJRANWALA SADDAR	NUMBER	168	3	4	9	5	153
	PERCENT	100	2	2	5	3	91
KAMOKE	NUMBER	167	5	5	2	-	157
	PERCENT	100	3	3	1	-	94
NOWSHERA VIRKAN	NUMBER	179	-	4	8	9	166
	PERCENT	100	-	2	4	5	93

TABLE 9.1 : MOUZAS REPORTING INDUSTRIES BY SCALE

ADMINISTRATIVE UNIT		RURAL POPULATED MOUZAS	MOUZAS REPORTING INDUSTRIES				
			LARGE SCALE	MEDIUM SCALE	SMALL SCALE	COTTAGE	NONE
1		2	3	4	5	6	7
WAZIRABAD	NUMBER	231	3	6	5	5	215
	PERCENT	100	1	3	2	2	93
GUJRAT DISTRICT	**NUMBER**	**952**	**2**	**7**	**11**	**6**	**926**
	PERCENT	**100**	*****	**1**	**1**	**1**	**97**
GUJRAT	NUMBER	463	2	2	5	4	450
	PERCENT	100	*	*	1	1	97
KHARIAN	NUMBER	395	-	5	5	2	383
	PERCENT	100	-	1	1	1	97
SARAI ALAMGIR	NUMBER	94	-	-	1	-	93
	PERCENT	100	-	-	1	-	99
HAFIZABAD DISTRICT	**NUMBER**	**381**	**2**	**6**	**23**	**33**	**343**
	PERCENT	**100**	**1**	**2**	**6**	**9**	**90**
HAFIZABAD	NUMBER	189	-	2	3	8	179
	PERCENT	100	-	1	2	4	95
PINDI BHATTIAN	NUMBER	192	2	4	20	25	164
	PERCENT	100	1	2	10	13	85
MANDI BAHAUDDIN DISTRICT	**NUMBER**	**397**	**1**	**27**	**50**	**58**	**300**
	PERCENT	**100**	*****	**7**	**13**	**15**	**76**
MALAKWAL	NUMBER	82	-	8	13	2	63
	PERCENT	100	-	10	16	2	77
MANDI BAHAUDDIN	NUMBER	104	-	5	6	4	94
	PERCENT	100	-	5	6	4	90
PHALIA	NUMBER	211	1	14	31	52	143
	PERCENT	100	*	7	15	25	68
NAROWAL DISTRICT	**NUMBER**	**1146**	**4**	**3**	**12**	**6**	**1122**
	PERCENT	**100**	*****	*****	**1**	**1**	**98**
NAROWAL	NUMBER	336	3	2	7	4	321
	PERCENT	100	1	1	2	1	96
SHAKARGARH	NUMBER	511	1	1	1	-	508
	PERCENT	100	*	*	*	-	99
ZAFARWAL	NUMBER	299	-	-	4	2	293
	PERCENT	100	-	-	1	1	98
SIALKOT DISTRICT	**NUMBER**	**1404**	**26**	**50**	**134**	**200**	**1058**
	PERCENT	**100**	**2**	**4**	**10**	**14**	**75**
DASKA TEHSIL	NUMBER	244	6	15	40	34	170
	PERCENT	100	2	6	16	14	70
PASROOR TEHSIL	NUMBER	543	-	3	23	131	400
	PERCENT	100	-	1	4	24	74
SAMBRIAL TEHSIL	NUMBER	143	-	3	1	4	136
	PERCENT	100	-	2	1	3	95
SIALKOT TEHSIL	NUMBER	474	20	29	70	31	352
	PERCENT	100	4	6	15	7	74
LAHORE DIVISION	**NUMBER**	**1566**	**36**	**43**	**65**	**54**	**1422**
	PERCENT	**100**	**2**	**3**	**4**	**3**	**91**
KASUR DISTRICT	**NUMBER**	**601**	**19**	**17**	**28**	**29**	**530**
	PERCENT	**100**	**3**	**3**	**5**	**5**	**88**
CHUNIAN	NUMBER	178	2	3	16	15	149
	PERCENT	100	1	2	9	8	84

TABLE 9.1 : MOUZAS REPORTING INDUSTRIES BY SCALE

ADMINISTRATIVE UNIT		RURAL POPULATED MOUZAS	MOUZAS REPORTING INDUSTRIES				
			LARGE SCALE	MEDIUM SCALE	SMALL SCALE	COTTAGE	NONE
1		2	3	4	5	6	7
KASUR	NUMBER	223	2	7	6	6	207
	PERCENT	100	1	3	3	3	93
KOT RADHA KISHON	NUMBER	69	3	1	-	8	57
	PERCENT	100	4	1	-	12	83
PATTOKI	NUMBER	131	12	6	6	-	117
	PERCENT	100	9	5	5	-	89
NANKANA SAHIB DISTRICT	**NUMBER**	**385**	**3**	**4**	**9**	**15**	**359**
	PERCENT	**100**	**1**	**1**	**2**	**4**	**93**
NANKANA SAHIB	NUMBER	313	2	3	7	7	295
	PERCENT	100	1	1	2	2	94
SANGLA HILL	NUMBER	39	1	1	2	7	32
	PERCENT	100	3	3	5	18	82
SHAH KOT	NUMBER	33	-	-	-	1	32
	PERCENT	100	-	-	-	3	97
SHEIKHUPURA DISTRICT	**NUMBER**	**580**	**14**	**22**	**28**	**10**	**533**
	PERCENT	**100**	**2**	**4**	**5**	**2**	**92**
FEROZE WALA	NUMBER	83	3	8	13	4	61
	PERCENT	100	4	10	16	5	73
MURIDKE	NUMBER	181	1	4	2	1	176
	PERCENT	100	1	2	1	1	97
SAFDARABAD	NUMBER	50	-	-	-	-	50
	PERCENT	100	-	-	-	-	100
SHARAK PUR	NUMBER	110	-	2	1	-	108
	PERCENT	100	-	2	1	-	98
SHEIKHUPRA	NUMBER	156	10	8	12	5	138
	PERCENT	100	6	5	8	3	88
MULTAN DIVISION	**NUMBER**	**2344**	**30**	**63**	**300**	**35**	**1961**
	PERCENT	**100**	**1**	**3**	**13**	**1**	**84**
KHANEWAL DISTRICT	**NUMBER**	**655**	**13**	**16**	**23**	**2**	**604**
	PERCENT	**100**	**2**	**2**	**4**	*****	**92**
JAHANIAN	NUMBER	86	1	2	4	-	79
	PERCENT	100	1	2	5	-	92
KABIRWALA	NUMBER	255	8	6	6	1	236
	PERCENT	100	3	2	2	*	93
KHANEWAL	NUMBER	146	2	8	11	-	125
	PERCENT	100	1	5	8	-	86
MIAN CHANNU	NUMBER	168	2	-	2	1	164
	PERCENT	100	1	-	1	1	98
LODHRAN DISTRICT	**NUMBER**	**425**	**5**	**9**	**14**	**5**	**394**
	PERCENT	**100**	**1**	**2**	**3**	**1**	**93**
DUNYAPUR	NUMBER	183	1	6	3	3	170
	PERCENT	100	1	3	2	2	93
KAHROR PACCA	NUMBER	101	1	-	7	1	93
	PERCENT	100	1	-	7	1	92
LODHRAN	NUMBER	141	3	3	4	1	131
	PERCENT	100	2	2	3	1	93
MULTAN DISTRICT	**NUMBER**	**505**	**11**	**15**	**34**	**24**	**444**
	PERCENT	**100**	**2**	**3**	**7**	**5**	**88**

TABLE 9.1 : MOUZAS REPORTING INDUSTRIES BY SCALE

ADMINISTRATIVE UNIT		RURAL POPULATED MOUZAS	MOUZAS REPORTING INDUSTRIES				
			LARGE SCALE	MEDIUM SCALE	SMALL SCALE	COTTAGE	NONE
1		2	3	4	5	6	7
JALALPUR PIRWALA	NUMBER	109	1	5	4	4	100
	PERCENT	100	1	5	4	4	92
MULTAN CITY	NUMBER	33	4	1	9	7	21
	PERCENT	100	12	3	27	21	64
MULTAN SADDAR	NUMBER	278	6	8	20	10	243
	PERCENT	100	2	3	7	4	87
SHUJABAD	NUMBER	85	-	1	1	3	80
	PERCENT	100	-	1	1	4	94
VEHARI DISTRICT	**NUMBER**	**759**	**1**	**23**	**229**	**4**	**519**
	PERCENT	**100**	*****	**3**	**30**	**1**	**68**
BUREWALA	NUMBER	226	-	15	83	-	138
	PERCENT	100	-	7	37	-	61
MAILSI	NUMBER	301	-	1	18	4	279
	PERCENT	100	-	*	6	1	93
VEHARI	NUMBER	232	1	7	128	-	102
	PERCENT	100	*	3	55	-	44
RAWALPINDI DIVISION	**NUMBER**	**2306**	**11**	**25**	**34**	**45**	**2197**
	PERCENT	**100**	**0**	**1**	**1**	**2**	**95**
ATTOCK DISTRICT	**NUMBER**	**405**	**2**	**4**	**6**	**6**	**387**
	PERCENT	**100**	*****	**1**	**1**	**1**	**96**
ATTOCK	NUMBER	41	-	1	-	4	36
	PERCENT	100	-	2	-	10	88
FATEH JANG	NUMBER	108	-	-	1	2	105
	PERCENT	100	-	-	1	2	97
HASAN ABDAL	NUMBER	44	-	2	3	-	39
	PERCENT	100	-	5	7	-	89
HAZRO	NUMBER	74	-	-	-	-	74
	PERCENT	100	-	-	-	-	100
JAND	NUMBER	65	1	-	-	-	64
	PERCENT	100	2	-	-	-	98
PINDI GHEB	NUMBER	73	1	1	2	-	69
	PERCENT	100	1	1	3	-	95
CHAKWAL DISTRICT	**NUMBER**	**398**	**2**	**5**	**9**	**3**	**380**
	PERCENT	**100**	**1**	**1**	**2**	**1**	**95**
CHAKWAL	NUMBER	225	2	2	6	-	216
	PERCENT	100	1	1	3	-	96
CHOA SAIDAN SHAH	NUMBER	42	-	-	2	-	40
	PERCENT	100	-	-	5	-	95
KALLAR KAHAR	NUMBER	49	-	2	1	1	45
	PERCENT	100	-	4	2	2	92
LAWA	NUMBER	17	-	1	-	1	15
	PERCENT	100	-	6	-	6	88
TALA GANG	NUMBER	65	-	-	-	1	64
	PERCENT	100	-	-	-	2	98
JHELUM DISTRICT	**NUMBER**	**526**	**2**	**8**	**5**	**5**	**506**
	PERCENT	**100**	*****	**2**	**1**	**1**	**96**
DINA	NUMBER	122	-	2	1	1	118
	PERCENT	100	-	2	1	1	97

TABLE 9.1 : MOUZAS REPORTING INDUSTRIES BY SCALE

ADMINISTRATIVE UNIT		RURAL POPULATED MOUZAS	MOUZAS REPORTING INDUSTRIES				
			LARGE SCALE	MEDIUM SCALE	SMALL SCALE	COTTAGE	NONE
1		2	3	4	5	6	7
JHELUM	NUMBER	140	1	5	1	1	132
	PERCENT	100	1	4	1	1	94
PIND DADAN KHAN	NUMBER	118	1	-	3	1	113
	PERCENT	100	1	-	3	1	96
SOHAWA	NUMBER	146	-	1	-	2	143
	PERCENT	100	-	1	-	1	98
RAWALPINDI DISTRICT	**NUMBER**	**977**	**5**	**8**	**14**	**31**	**924**
	PERCENT	**100**	**1**	**1**	**1**	**3**	**95**
GUJAR KHAN	NUMBER	368	-	1	5	1	362
	PERCENT	100	-	*	1	*	98
KAHUTA	NUMBER	122	-	-	-	-	122
	PERCENT	100	-	-	-	-	100
KALLAR SAYADDAN	NUMBER	87	-	-	-	5	82
	PERCENT	100	-	-	-	6	94
KOTLI SATTIAN	NUMBER	32	-	-	-	12	20
	PERCENT	100	-	-	-	38	63
MURREE	NUMBER	33	-	-	1	1	31
	PERCENT	100	-	-	3	3	94
RAWALPINDI	NUMBER	298	5	5	6	11	274
	PERCENT	100	2	2	2	4	92
TAXILA	NUMBER	37	-	2	2	1	33
	PERCENT	100	-	5	5	3	89
SAHIWAL DIVISION	**NUMBER**	**1916**	**17**	**24**	**112**	**37**	**1733**
	PERCENT	**100**	**1**	**1**	**6**	**2**	**90**
OKARA DISTRICT	**NUMBER**	**854**	**11**	**14**	**83**	**26**	**721**
	PERCENT	**100**	**1**	**2**	**10**	**3**	**84**
DEPALPUR	NUMBER	505	7	10	61	2	426
	PERCENT	100	1	2	12	*	84
OKARA	NUMBER	223	3	-	4	20	196
	PERCENT	100	1	-	2	9	88
RENALA KHURD	NUMBER	126	1	4	18	4	99
	PERCENT	100	1	3	14	3	79
PAKPATTAN DISTRICT	**NUMBER**	**553**	**5**	**2**	**16**	**3**	**529**
	PERCENT	**100**	**1**	*****	**3**	**1**	**96**
ARIF WALA	NUMBER	245	2	2	12	1	230
	PERCENT	100	1	1	5	*	94
PAKPATTAN	NUMBER	308	3	-	4	2	299
	PERCENT	100	1	-	1	1	97
SAHIWAL DISTRICT	**NUMBER**	**509**	**1**	**8**	**13**	**8**	**483**
	PERCENT	**100**	*****	**2**	**3**	**2**	**95**
CHICHAWATNI	NUMBER	236	1	2	8	6	223
	PERCENT	100	*	1	3	3	94
SAHIWAL	NUMBER	273	-	6	5	2	260
	PERCENT	100	-	2	2	1	95
SARGODHA DIVISION	**NUMBER**	**1759**	**15**	**46**	**39**	**16**	**1659**
	PERCENT	**100**	**1**	**3**	**2**	**1**	**94**
BHAKKAR DISTRICT	**NUMBER**	**516**	**1**	**12**	**15**	**11**	**480**
	PERCENT	**100**	*****	**2**	**3**	**2**	**93**

TABLE 9.1 : MOUZAS REPORTING INDUSTRIES BY SCALE

ADMINISTRATIVE UNIT		RURAL POPULATED MOUZAS	MOUZAS REPORTING INDUSTRIES				
			LARGE SCALE	MEDIUM SCALE	SMALL SCALE	COTTAGE	NONE
1		2	3	4	5	6	7
BHAKKAR TEHSIL	NUMBER	217	-	3	5	-	209
	PERCENT	100	-	1	2	-	96
DARYA KHAN TEHSIL	NUMBER	103	-	-	1	-	102
	PERCENT	100	-	-	1	-	99
KALUR KOT TEHSIL	NUMBER	92	-	8	7	11	69
	PERCENT	100	-	9	8	12	75
MANKERA TEHSIL	NUMBER	104	1	1	2	-	100
	PERCENT	100	1	1	2	-	96
KHUSHAB DISTRICT	**NUMBER**	**252**	**3**	**-**	**1**	**1**	**247**
	PERCENT	**100**	**1**	**-**	*****	*****	**98**
KHUSHAB	NUMBER	100	3	-	-	1	96
	PERCENT	100	3	-	-	1	96
NOORPUR	NUMBER	71	-	-	-	-	71
	PERCENT	100	-	-	-	-	100
NOWSHERA	NUMBER	28	-	-	-	-	28
	PERCENT	100	-	-	-	-	100
QUAIDABAD	NUMBER	53	-	-	1	-	52
	PERCENT	100	-	-	2	-	98
MIANWALI DISTRICT	**NUMBER**	**210**	**1**	**8**	**4**	**-**	**199**
	PERCENT	**100**	*****	**4**	**2**	**-**	**95**
ISA KHEL	NUMBER	56	-	2	-	-	54
	PERCENT	100	-	4	-	-	96
MAINWALI	NUMBER	83	-	3	3	-	78
	PERCENT	100	-	4	4	-	94
PIPLAN	NUMBER	71	1	3	1	-	67
	PERCENT	100	1	4	1	-	94
SARGODHA DISTRICT	**NUMBER**	**781**	**10**	**26**	**19**	**4**	**733**
	PERCENT	**100**	**1**	**3**	**2**	**1**	**94**
BHALWAL	NUMBER	53	5	10	8	-	37
	PERCENT	100	9	19	15	-	70
BHERA	NUMBER	100	1	-	-	-	99
	PERCENT	100	1	-	-	-	99
KOT MOMIN	NUMBER	106	1	9	2	1	94
	PERCENT	100	1	8	2	1	89
SAHIWAL	NUMBER	140	2	-	1	-	137
	PERCENT	100	1	-	1	-	98
SARGODHA	NUMBER	193	-	3	4	2	184
	PERCENT	100	-	2	2	1	95
SHAHPUR	NUMBER	100	1	3	1	1	97
	PERCENT	100	1	3	1	1	97
SILLANWALI	NUMBER	89	-	1	3	-	85
	PERCENT	100	-	1	3	-	96

* VALUE LESS THAN 0.5

TABLE 9.2 : MOUZAS REPORTING SOURCES OF EMPLOYMENT BY GENDER

ADMINISTRATIVE UNIT	GENDER	QUANTI-FICATION	RURAL POPULATED MOUZAS	MOUZAS REPORTING SOURCES OF EMPLOYMENT						
				NO. OF SERVICE	NO. OF AGRI-CULTURE	NO. OF TRADE	NO. OF INDUSTRY	NO. OF PERSONAL / OWN BUSINESS	NO. OF OVERSEAS EMPLOY-MENT	NO. OF LABOURER-ING
1	2	3	4	5	6	7	8	9	10	11
ISLAMABAD	**MEN**	**MOSTLY**	**84**	**10**	**30**	**-**	**-**	**4**	**-**	**15**
		SOME		**72**	**53**	**64**	**22**	**76**	**78**	**68**
		NONE		**2**	**1**	**20**	**62**	**4**	**6**	**1**
	WOMEN	**MOSTLY**		**-**	**1**	**-**	**-**	**-**	**-**	**1**
		SOME		**46**	**20**	**1**	**4**	**11**	**3**	**24**
		NONE		**38**	**63**	**83**	**80**	**73**	**81**	**59**
PUNJAB	**MEN**	**MOSTLY**	**23130**	**399**	**18815**	**16**	**5**	**79**	**102**	**1878**
		SOME		**18692**	**3655**	**12221**	**4094**	**17887**	**15520**	**20681**
		NONE		**4039**	**660**	**10893**	**19031**	**5164**	**7508**	**571**
	WOMEN	**MOSTLY**		**111**	**2001**	**6**	**6**	**63**	**34**	**2228**
		SOME		**10861**	**7263**	**777**	**745**	**3477**	**1481**	**13016**
		NONE		**12158**	**13866**	**22347**	**22379**	**19590**	**21615**	**7886**
BAHAWALPUR DIVISION	**MEN**	**MOSTLY**	**3119**	**19**	**2708**	**1**	**2**	**11**	**2**	**203**
		SOME		**2211**	**329**	**1690**	**489**	**2409**	**1871**	**2832**
		NONE		**889**	**82**	**1428**	**2628**	**699**	**1246**	**84**
	WOMEN	**MOSTLY**		**14**	**320**	**1**	**2**	**16**	**-**	**405**
		SOME		**1164**	**1290**	**110**	**81**	**489**	**171**	**762**
		NONE		**1941**	**1509**	**3008**	**3036**	**2614**	**2948**	**1952**
BAHAWALNAGAR DISTRICT	**MEN**	**MOSTLY**	**1043**	**4**	**915**	**-**	**-**	**4**	**1**	**63**
		SOME		**776**	**100**	**508**	**161**	**773**	**483**	**949**
		NONE		**263**	**28**	**535**	**882**	**266**	**559**	**31**
	WOMEN	**MOSTLY**		**6**	**78**	**-**	**1**	**4**	**-**	**155**
		SOME		**400**	**258**	**12**	**5**	**118**	**16**	**545**
		NONE		**637**	**707**	**1031**	**1037**	**921**	**1027**	**343**
BAHAWALNAGAR	MEN	MOSTLY	235	-	201	-	-	2	-	12
		SOME		171	33	141	27	184	67	221
		NONE		64	1	94	208	49	168	2
	WOMEN	MOSTLY		1	11	-	1	1	-	33
		SOME		61	104	1	1	37	-	150
		NONE		173	120	234	233	197	235	52
CHISHTIAN	MEN	MOSTLY	212	1	199	-	-	1	-	5
		SOME		179	11	113	71	176	132	202
		NONE		32	2	99	141	35	80	5
	WOMEN	MOSTLY		-	17	-	-	-	-	8
		SOME		105	51	3	1	25	2	152
		NONE		107	144	209	211	187	210	52
FORT ABBAS	MEN	MOSTLY	169	2	148	-	-	-	-	14
		SOME		127	13	72	20	105	96	142
		NONE		40	8	97	149	64	73	13
	WOMEN	MOSTLY		4	15	-	-	1	-	29
		SOME		74	37	2	-	16	5	50
		NONE		91	117	167	169	152	164	90
HAROONABAD	MEN	MOSTLY	175	1	169	-	-	-	-	-
		SOME		163	5	103	18	130	148	172
		NONE		11	1	72	157	45	27	3
	WOMEN	MOSTLY		-	3	-	-	1	-	17
		SOME		127	8	1	-	10	7	90
		NONE		48	164	174	175	164	168	68
MINCHINABAD	MEN	MOSTLY	252	-	198	-	-	1	1	32
		SOME		136	38	79	25	178	40	212
		NONE		116	16	173	227	73	211	8
	WOMEN	MOSTLY		1	32	-	-	1	-	68
		SOME		33	58	5	3	30	2	103
		NONE		218	162	247	249	221	250	81

TABLE 9.2 : MOUZAS REPORTING SOURCES OF EMPLOYMENT BY GENDER

ADMINISTRATIVE UNIT	GENDER	QUANTI-FICATION	RURAL POPULATED MOUZAS	MOUZAS REPORTING SOURCES OF EMPLOYMENT						
				NO. OF SERVICE	NO. OF AGRI-CULTURE	NO. OF TRADE	NO. OF INDUSTRY	NO. OF PERSONAL / OWN BUSINESS	NO. OF OVERSEAS EMPLOY-MENT	NO. OF LABOURER-ING
1	2	3	4	5	6	7	8	9	10	11
BAHAWALPUR DISTRICT	**MEN**	**MOSTLY**	**651**	**8**	**552**	**1**	**-**	**4**	**-**	**42**
		SOME		**524**	**81**	**430**	**143**	**559**	**495**	**594**
		NONE		**119**	**18**	**220**	**508**	**88**	**156**	**15**
	WOMEN	**MOSTLY**		**3**	**72**	**-**	**-**	**1**	**-**	**70**
		SOME		**333**	**151**	**51**	**38**	**161**	**68**	**465**
		NONE		**315**	**428**	**600**	**613**	**489**	**583**	**116**
AHMADPUR EAST	MEN	MOSTLY	186	3	154	-	-	-	-	15
		SOME		166	29	125	46	176	130	169
		NONE		17	3	61	140	10	56	2
	WOMEN	MOSTLY		1	40	-	-	1	-	6
		SOME		115	61	5	3	56	10	160
		NONE		70	85	181	183	129	176	20
BAHAWALPUR SADDAR	MEN	MOSTLY	114	1	101	-	-	-	-	7
		SOME		94	10	80	34	91	91	105
		NONE		19	3	34	80	23	23	2
	WOMEN	MOSTLY		-	20	-	-	-	-	16
		SOME		42	22	22	13	31	21	64
		NONE		72	72	92	101	83	93	34
HASILPUR	MEN	MOSTLY	106	-	101	-	-	-	-	4
		SOME		68	4	65	12	82	76	99
		NONE		38	1	41	94	24	30	3
	WOMEN	MOSTLY		-	5	-	-	-	-	26
		SOME		39	18	1	-	16	11	61
		NONE		67	83	105	106	90	95	19
KHAIRPUR TAMEWALI	MEN	MOSTLY	105	4	79	-	-	4	-	5
		SOME		78	25	90	36	94	86	100
		NONE		23	1	15	69	7	19	-
	WOMEN	MOSTLY		-	6	-	-	-	-	20
		SOME		51	41	20	20	46	22	75
		NONE		54	58	85	85	59	83	10
YAZMAN	MEN	MOSTLY	140	-	117	1	-	-	-	11
		SOME		118	13	70	15	116	112	121
		NONE		22	10	69	125	24	28	8
	WOMEN	MOSTLY		2	1	-	-	-	-	2
		SOME		86	9	3	2	12	4	105
		NONE		52	130	137	138	128	136	33
CHOLISTAN	**MEN**	**MOSTLY**	**323**	**5**	**239**	**-**	**-**	**-**	**-**	**50**
		SOME		**108**	**67**	**74**	**7**	**179**	**142**	**269**
		NONE		**210**	**17**	**249**	**316**	**144**	**181**	**4**
	WOMEN	**MOSTLY**		**4**	**15**	**1**	**-**	**1**	**-**	**61**
		SOME		**6**	**148**	**2**	**3**	**23**	**5**	**236**
		NONE		**313**	**160**	**320**	**320**	**299**	**318**	**26**
FORT ABBAS	MEN	MOSTLY	46	5	13	-	-	-	-	23
		SOME		16	29	10	1	14	1	22
		NONE		25	4	36	45	32	45	1
	WOMEN	MOSTLY		-	-	-	-	-	-	-
		SOME		1	15	-	-	-	-	45
		NONE		45	31	46	46	46	46	1
LIAQUATPUR	MEN	MOSTLY	133	-	114	-	-	-	-	9
		SOME		41	13	31	4	94	114	122
		NONE		92	6	102	129	39	19	2
	WOMEN	MOSTLY		3	4	1	-	-	-	35
		SOME		1	79	2	1	13	-	94
		NONE		129	50	130	132	120	133	4

TABLE 9.2 : MOUZAS REPORTING SOURCES OF EMPLOYMENT BY GENDER

ADMINISTRATIVE UNIT	GENDER	QUANTI-FICATION	RURAL POPULATED MOUZAS	MOUZAS REPORTING SOURCES OF EMPLOYMENT						
				NO. OF SERVICE	NO. OF AGRI-CULTURE	NO. OF TRADE	NO. OF INDUSTRY	NO. OF PERSONAL / OWN BUSINESS	NO. OF OVERSEAS EMPLOY-MENT	NO. OF LABOURER-ING
1	2	3	4	5	6	7	8	9	10	11
YAZMAN	MEN	MOSTLY	144	-	112	-	-	-	-	18
		SOME		51	25	33	2	71	27	125
		NONE		93	7	111	142	73	117	1
	WOMEN	MOSTLY		1	11	-	-	1	-	26
		SOME		4	54	-	2	10	5	97
		NONE		139	79	144	142	133	139	21
RAHIM YAR KHAN DISTRICT	**MEN**	**MOSTLY**	**1102**	**2**	**1002**	**-**	**2**	**3**	**1**	**48**
		SOME		**803**	**81**	**678**	**178**	**898**	**751**	**1020**
		NONE		**297**	**19**	**424**	**922**	**201**	**350**	**34**
	WOMEN	**MOSTLY**		**1**	**155**	**-**	**1**	**10**	**-**	**119**
		SOME		**425**	**733**	**45**	**35**	**187**	**82**	**706**
		NONE		**676**	**214**	**1057**	**1066**	**905**	**1020**	**277**
KHANPUR	MEN	MOSTLY	252	-	218	-	-	1	1	27
		SOME		172	22	164	52	199	204	219
		NONE		80	12	88	200	52	47	6
	WOMEN	MOSTLY		-	15	-	-	1	-	22
		SOME		98	205	11	13	31	25	142
		NONE		154	32	241	239	220	227	88
LIAQUATPUR	MEN	MOSTLY	235	-	223	-	-	-	-	7
		SOME		179	8	151	46	186	147	226
		NONE		56	4	84	189	49	88	2
	WOMEN	MOSTLY		-	25	-	-	6	-	31
		SOME		125	187	6	-	29	23	174
		NONE		110	23	229	235	200	212	30
RAHIM YAR KHAN	MEN	MOSTLY	304	1	280	-	-	1	-	10
		SOME		227	21	149	28	242	211	281
		NONE		76	3	155	276	61	93	13
	WOMEN	MOSTLY		-	60	-	1	2	-	46
		SOME		113	174	6	1	44	9	180
		NONE		191	70	298	302	258	295	78
SADIQABAD	MEN	MOSTLY	311	1	281	-	2	1	-	4
		SOME		225	30	214	52	271	189	294
		NONE		85	-	97	257	39	122	13
	WOMEN	MOSTLY		1	55	-	-	1	-	20
		SOME		89	167	22	21	83	25	210
		NONE		221	89	289	290	227	286	81
D.G.KHAN DIVISION	**MEN**	**MOSTLY**	**2770**	**20**	**2087**	**3**	**-**	**14**	**2**	**273**
		SOME		**2022**	**553**	**1530**	**391**	**2034**	**1437**	**2374**
		NONE		**728**	**130**	**1237**	**2379**	**722**	**1331**	**123**
	WOMEN	**MOSTLY**		**5**	**317**	**2**	**-**	**16**	**2**	**299**
		SOME		**932**	**587**	**107**	**84**	**428**	**84**	**1257**
		NONE		**1833**	**1866**	**2661**	**2686**	**2326**	**2684**	**1214**
DERA GHAZI KHAN DISTRICT	**MEN**	**MOSTLY**	**772**	**12**	**450**	**1**	**-**	**-**	**1**	**62**
		SOME		**565**	**297**	**372**	**85**	**486**	**400**	**656**
		NONE		**195**	**25**	**399**	**687**	**286**	**371**	**54**
	WOMEN	**MOSTLY**		**-**	**65**	**-**	**-**	**9**	**-**	**52**
		SOME		**175**	**85**	**9**	**11**	**79**	**8**	**139**
		NONE		**597**	**622**	**763**	**761**	**684**	**764**	**581**
DE-EXCLUDED AREA D.G KHAN	MEN	MOSTLY	330	10	81	-	-	-	-	22
		SOME		261	239	115	16	152	133	296
		NONE		59	10	215	314	178	197	12
	WOMEN	MOSTLY		-	-	-	-	-	-	-
		SOME		52	18	-	5	14	-	21
		NONE		278	312	330	325	316	330	309

TABLE 9.2 : MOUZAS REPORTING SOURCES OF EMPLOYMENT BY GENDER

ADMINISTRATIVE UNIT	GENDER	QUANTI-FICATION	RURAL POPULATED MOUZAS	MOUZAS REPORTING SOURCES OF EMPLOYMENT						
				NO. OF SERVICE	NO. OF AGRI-CULTURE	NO. OF TRADE	NO. OF INDUSTRY	NO. OF PERSONAL / OWN BUSINESS	NO. OF OVERSEAS EMPLOY-MENT	NO. OF LABOURER-ING
1	2	3	4	5	6	7	8	9	10	11
DERA GHAZI KHAN	MEN	MOSTLY	158	1	124	-	-	-	-	16
		SOME		114	31	96	36	119	137	132
		NONE		43	3	62	122	39	21	10
	WOMEN	MOSTLY		-	30	-	-	-	-	10
		SOME		53	27	5	3	12	3	33
		NONE		105	101	153	155	146	155	115
KOT CHHUTTA	MEN	MOSTLY	100	-	84	1	-	-	-	10
		SOME		69	9	51	15	82	92	89
		NONE		31	7	48	85	18	8	1
	WOMEN	MOSTLY		-	19	-	-	2	-	23
		SOME		31	25	1	2	29	2	39
		NONE		69	56	99	98	69	98	38
TAUNSA	MEN	MOSTLY	184	1	161	-	-	-	1	14
		SOME		121	18	110	18	133	38	139
		NONE		62	5	74	166	51	145	31
	WOMEN	MOSTLY		-	16	-	-	7	-	19
		SOME		39	15	3	1	24	3	46
		NONE		145	153	181	183	153	181	119
LAYYAH DISTRICT	**MEN**	**MOSTLY**	**651**	**2**	**576**	**-**	**-**	**-**	**-**	**47**
		SOME		**546**	**56**	**434**	**93**	**550**	**364**	**592**
		NONE		**103**	**19**	**217**	**558**	**101**	**287**	**12**
	WOMEN	**MOSTLY**		**-**	**77**	**-**	**-**	**1**	**-**	**70**
		SOME		**354**	**135**	**25**	**21**	**74**	**28**	**384**
		NONE		**297**	**439**	**626**	**630**	**576**	**623**	**197**
CHOUBARA	MEN	MOSTLY	120	-	97	-	-	-	-	21
		SOME		102	21	68	12	99	75	99
		NONE		18	2	52	108	21	45	-
	WOMEN	MOSTLY		-	8	-	-	1	-	8
		SOME		60	8	-	1	4	3	71
		NONE		60	104	120	119	115	117	41
KAROR LAL ESAN	MEN	MOSTLY	225	-	206	-	-	-	-	9
		SOME		188	11	167	41	198	153	209
		NONE		37	8	58	184	27	72	7
	WOMEN	MOSTLY		-	47	-	-	-	-	21
		SOME		120	32	8	7	26	10	125
		NONE		105	146	217	218	199	215	79
LAYYAH	MEN	MOSTLY	306	2	273	-	-	-	-	17
		SOME		256	24	199	40	253	136	284
		NONE		48	9	107	266	53	170	5
	WOMEN	MOSTLY		-	22	-	-	-	-	41
		SOME		174	95	17	13	44	15	188
		NONE		132	189	289	293	262	291	77
MUZAFFARGARH DISTRICT	**MEN**	**MOSTLY**	**891**	**6**	**703**	**-**	**-**	**13**	**-**	**126**
		SOME		**638**	**137**	**491**	**171**	**655**	**428**	**732**
		NONE		**247**	**51**	**400**	**720**	**223**	**463**	**33**
	WOMEN	**MOSTLY**		**5**	**94**	**1**	**-**	**5**	**2**	**144**
		SOME		**307**	**212**	**45**	**42**	**178**	**34**	**428**
		NONE		**579**	**585**	**845**	**849**	**708**	**855**	**319**
ALIPUR	MEN	MOSTLY	97	-	74	-	-	3	-	8
		SOME		61	10	49	11	71	51	86
		NONE		36	13	48	86	23	46	3
	WOMEN	MOSTLY		-	16	-	-	-	-	7
		SOME		33	9	2	2	13	1	69
		NONE		64	72	95	95	84	96	21

TABLE 9.2 : MOUZAS REPORTING SOURCES OF EMPLOYMENT BY GENDER

ADMINISTRATIVE UNIT	GENDER	QUANTI-FICATION	RURAL POPULATED MOUZAS	MOUZAS REPORTING SOURCES OF EMPLOYMENT						
				NO. OF SERVICE	NO. OF AGRI-CULTURE	NO. OF TRADE	NO. OF INDUSTRY	NO. OF PERSONAL / OWN BUSINESS	NO. OF OVERSEAS EMPLOY-MENT	NO. OF LABOURER-ING
1	2	3	4	5	6	7	8	9	10	11
JATOI	MEN	MOSTLY	73	-	42	-	-	-	-	25
		SOME		66	24	51	23	67	52	47
		NONE		7	7	22	50	6	21	1
	WOMEN	MOSTLY		1	4	-	-	1	-	22
		SOME		55	25	8	10	31	10	43
		NONE		17	44	65	63	41	63	8
KOT ADDU	MEN	MOSTLY	316	6	279	-	-	5	-	19
		SOME		227	26	197	82	247	160	277
		NONE		83	11	119	234	64	156	20
	WOMEN	MOSTLY		4	19	1	-	3	1	30
		SOME		107	78	18	20	65	18	118
		NONE		205	219	297	296	248	297	168
MUZAFFARGARH	MEN	MOSTLY	405	-	308	-	-	5	-	74
		SOME		284	77	194	55	270	165	322
		NONE		121	20	211	350	130	240	9
	WOMEN	MOSTLY		-	55	-	-	1	1	85
		SOME		112	100	17	10	69	5	198
		NONE		293	250	388	395	335	399	122
RAJANPUR DISTRICT	**MEN**	**MOSTLY**	**456**	**-**	**358**	**2**	**-**	**1**	**1**	**38**
		SOME		**273**	**63**	**233**	**42**	**343**	**245**	**394**
		NONE		**183**	**35**	**221**	**414**	**112**	**210**	**24**
	WOMEN	**MOSTLY**		**-**	**81**	**1**	**-**	**1**	**-**	**33**
		SOME		**96**	**155**	**28**	**10**	**97**	**14**	**263**
		NONE		**360**	**220**	**427**	**446**	**358**	**442**	**160**
DE-EXCLUDED AREA RAJANPUR	MEN	MOSTLY	22	-	1	-	-	-	-	2
		SOME		16	16	9	6	17	12	18
		NONE		6	5	13	16	5	10	2
	WOMEN	MOSTLY		-	1	-	-	-	-	-
		SOME		1	-	-	-	2	-	12
		NONE		21	21	22	22	20	22	10
JAMPUR	MEN	MOSTLY	164	-	137	-	-	-	1	13
		SOME		107	24	83	4	122	138	145
		NONE		57	3	81	160	42	25	6
	WOMEN	MOSTLY		-	51	-	-	-	-	14
		SOME		46	57	6	4	31	5	86
		NONE		118	56	158	160	133	159	64
RAJANPUR	MEN	MOSTLY	199	-	166	1	-	-	-	18
		SOME		104	15	98	30	150	80	170
		NONE		95	18	100	169	49	119	11
	WOMEN	MOSTLY		-	23	1	-	1	-	14
		SOME		38	85	19	4	52	8	136
		NONE		161	91	179	195	146	191	49
ROJHAN	MEN	MOSTLY	71	-	54	1	-	1	-	5
		SOME		46	8	43	2	54	15	61
		NONE		25	9	27	69	16	56	5
	WOMEN	MOSTLY		-	6	-	-	-	-	5
		SOME		11	13	3	2	12	1	29
		NONE		60	52	68	69	59	70	37
FAISALABAD DIVISION	**MEN**	**MOSTLY**	**2321**	**11**	**2071**	**2**	**-**	**8**	**1**	**112**
		SOME		**2001**	**212**	**1235**	**519**	**1957**	**1435**	**2171**
		NONE		**309**	**38**	**1084**	**1802**	**356**	**885**	**38**
	WOMEN	**MOSTLY**		**20**	**120**	**1**	**-**	**5**	**-**	**209**
		SOME		**1245**	**727**	**55**	**73**	**457**	**154**	**552**
		NONE		**1056**	**1474**	**2265**	**2248**	**1859**	**2167**	**1560**

TABLE 9.2 : MOUZAS REPORTING SOURCES OF EMPLOYMENT BY GENDER

ADMINISTRATIVE UNIT	GENDER	QUANTI-FICATION	RURAL POPULATED MOUZAS	MOUZAS REPORTING SOURCES OF EMPLOYMENT						
				NO. OF SERVICE	NO. OF AGRI-CULTURE	NO. OF TRADE	NO. OF INDUSTRY	NO. OF PERSONAL / OWN BUSINESS	NO. OF OVERSEAS EMPLOY-MENT	NO. OF LABOURER-ING
1	2	3	4	5	6	7	8	9	10	11
CHINIOT DISTRICT	**MEN**	**MOSTLY**	**339**	**2**	**312**	**1**	**-**	**5**	**-**	**6**
		SOME		**282**	**25**	**124**	**31**	**302**	**95**	**327**
		NONE		**55**	**2**	**214**	**308**	**32**	**244**	**6**
	WOMEN	**MOSTLY**		**1**	**29**	**1**	**-**	**-**	**-**	**46**
		SOME		**172**	**122**	**3**	**10**	**91**	**8**	**252**
		NONE		**166**	**188**	**335**	**329**	**248**	**331**	**41**
BHAWANA	MEN	MOSTLY	104	-	100	1	-	2	-	1
		SOME		98	3	35	6	94	31	102
		NONE		6	1	68	98	8	73	1
	WOMEN	MOSTLY		-	8	1	-	-	-	25
		SOME		75	18	-	1	31	1	72
		NONE		29	78	103	103	73	103	7
CHINIOT	MEN	MOSTLY	108	1	101	-	-	1	-	2
		SOME		86	6	41	12	97	33	104
		NONE		21	1	67	96	10	75	2
	WOMEN	MOSTLY		-	9	-	-	-	-	10
		SOME		45	60	1	6	26	2	82
		NONE		63	39	107	102	82	106	16
LALIAN	MEN	MOSTLY	127	1	111	-	-	2	-	3
		SOME		98	16	48	13	111	31	121
		NONE		28	-	79	114	14	96	3
	WOMEN	MOSTLY		1	12	-	-	-	-	11
		SOME		52	44	2	3	34	5	98
		NONE		74	71	125	124	93	122	18
FAISALABAD DISTRICT	**MEN**	**MOSTLY**	**782**	**4**	**660**	**1**	**-**	**-**	**1**	**59**
		SOME		**685**	**97**	**441**	**235**	**663**	**624**	**714**
		NONE		**93**	**25**	**340**	**547**	**119**	**157**	**9**
	WOMEN	**MOSTLY**		**13**	**24**	**-**	**-**	**2**	**-**	**39**
		SOME		**440**	**194**	**21**	**37**	**140**	**60**	**511**
		NONE		**329**	**564**	**761**	**745**	**640**	**722**	**232**
CHAK JHUMRA	MEN	MOSTLY	65	2	56	-	-	-	-	1
		SOME		62	8	34	31	59	64	63
		NONE		1	1	31	34	6	1	1
	WOMEN	MOSTLY		-	2	-	-	-	-	3
		SOME		64	24	2	5	10	6	60
		NONE		1	39	63	60	55	59	2
FAISALABAD CITY	MEN	MOSTLY	2	-	1	-	-	-	-	1
		SOME		2	1	2	1	2	2	1
		NONE		-	-	-	1	-	-	-
	WOMEN	MOSTLY		-	-	-	-	-	-	-
		SOME		1	1	1	1	1	-	2
		NONE		1	1	1	1	1	2	-
FAISALABAD SADAR	MEN	MOSTLY	171	1	129	-	-	-	1	15
		SOME		165	42	109	74	135	148	155
		NONE		5	-	62	97	36	22	1
	WOMEN	MOSTLY		3	8	-	-	-	-	5
		SOME		112	46	6	11	34	13	109
		NONE		56	117	165	160	137	158	57
JARANWALA	MEN	MOSTLY	259	1	228	-	-	-	-	18
		SOME		230	28	163	80	232	206	238
		NONE		28	3	96	179	27	53	3
	WOMEN	MOSTLY		7	7	-	-	2	-	9
		SOME		141	51	9	11	46	23	177
		NONE		111	201	250	248	211	236	73

TABLE 9.2 : MOUZAS REPORTING SOURCES OF EMPLOYMENT BY GENDER

ADMINISTRATIVE UNIT	GENDER	QUANTI-FICATION	RURAL POPULATED MOUZAS	MOUZAS REPORTING SOURCES OF EMPLOYMENT						
				NO. OF SERVICE	NO. OF AGRI-CULTURE	NO. OF TRADE	NO. OF INDUSTRY	NO. OF PERSONAL / OWN BUSINESS	NO. OF OVERSEAS EMPLOY-MENT	NO. OF LABOURER-ING
1	2	3	4	5	6	7	8	9	10	11
SAMMUNDRI	MEN	MOSTLY	116	-	100	-	-	-	-	11
		SOME		102	11	59	20	97	108	105
		NONE		14	5	57	96	19	8	-
	WOMEN	MOSTLY		1	2	-	-	-	-	15
		SOME		73	23	1	1	22	16	62
		NONE		42	91	115	115	94	100	39
TANDLIAN WALA	MEN	MOSTLY	169	-	146	1	-	-	-	13
		SOME		124	7	74	29	138	96	152
		NONE		45	16	94	140	31	73	4
	WOMEN	MOSTLY		2	5	-	-	-	-	7
		SOME		49	49	2	8	27	2	101
		NONE		118	115	167	161	142	167	61
JHANG DISTRICT	**MEN**	**MOSTLY**	**668**	**3**	**595**	**-**	**-**	**3**	**-**	**29**
		SOME		**557**	**67**	**329**	**116**	**523**	**228**	**621**
		NONE		**108**	**6**	**339**	**552**	**142**	**440**	**18**
	WOMEN	**MOSTLY**		**4**	**38**	**-**	**-**	**2**	**-**	**60**
		SOME		**269**	**249**	**15**	**7**	**94**	**22**	**398**
		NONE		**395**	**381**	**653**	**661**	**572**	**646**	**210**
18-HAZARI	MEN	MOSTLY	102	-	85	-	-	1	-	10
		SOME		94	16	47	26	84	25	91
		NONE		8	1	55	76	17	77	1
	WOMEN	MOSTLY		-	15	-	-	-	-	4
		SOME		47	33	2	2	20	3	62
		NONE		55	54	100	100	82	99	36
AHMADPUR SIAL	MEN	MOSTLY	96	1	79	-	-	-	-	4
		SOME		76	14	57	9	78	27	91
		NONE		19	3	39	87	18	69	1
	WOMEN	MOSTLY		1	2	-	-	1	-	4
		SOME		38	12	2	-	13	3	48
		NONE		57	82	94	96	82	93	44
JHANG	MEN	MOSTLY	352	1	330	-	-	-	-	11
		SOME		286	20	171	61	265	113	326
		NONE		65	2	181	291	87	239	15
	WOMEN	MOSTLY		1	21	-	-	1	-	48
		SOME		142	188	11	4	45	6	227
		NONE		209	143	341	348	306	346	77
SHORKOT	MEN	MOSTLY	118	1	101	-	-	2	-	4
		SOME		101	17	54	20	96	63	113
		NONE		16	-	64	98	20	55	1
	WOMEN	MOSTLY		2	-	-	-	-	-	4
		SOME		42	16	-	1	16	10	61
		NONE		74	102	118	117	102	108	53
TOBA TEK SINGH DISTRICT	**MEN**	**MOSTLY**	**532**	**2**	**504**	**-**	**-**	**-**	**-**	**18**
		SOME		**477**	**23**	**341**	**137**	**469**	**488**	**509**
		NONE		**53**	**5**	**191**	**395**	**63**	**44**	**5**
	WOMEN	**MOSTLY**		**2**	**29**	**-**	**-**	**1**	**-**	**64**
		SOME		**364**	**162**	**16**	**19**	**132**	**64**	**399**
		NONE		**166**	**341**	**516**	**513**	**399**	**468**	**69**
GOJRA	MEN	MOSTLY	129	1	121	-	-	-	-	3
		SOME		124	8	86	50	122	127	124
		NONE		4	-	43	79	7	2	2
	WOMEN	MOSTLY		-	3	-	-	1	-	4
		SOME		106	30	-	5	26	12	98
		NONE		23	96	129	124	102	117	27

TABLE 9.2 : MOUZAS REPORTING SOURCES OF EMPLOYMENT BY GENDER

ADMINISTRATIVE UNIT	GENDER	QUANTI-FICATION	RURAL POPULATED MOUZAS	MOUZAS REPORTING SOURCES OF EMPLOYMENT						
				NO. OF SERVICE	NO. OF AGRI-CULTURE	NO. OF TRADE	NO. OF INDUSTRY	NO. OF PERSONAL / OWN BUSINESS	NO. OF OVERSEAS EMPLOY-MENT	NO. OF LABOURER-ING
1	2	3	4	5	6	7	8	9	10	11
KAMALIA	MEN	MOSTLY	107	-	100	-	-	-	-	4
		SOME		84	4	55	18	86	80	101
		NONE		23	3	52	89	21	27	2
	WOMEN	MOSTLY		1	11	-	-	-	-	12
		SOME		50	38	12	8	59	13	83
		NONE		56	58	95	99	48	94	12
PIRMAHAL	MEN	MOSTLY	130	1	124	-	-	-	-	4
		SOME		117	5	85	25	120	118	126
		NONE		12	1	45	105	10	12	-
	WOMEN	MOSTLY		-	9	-	-	-	-	24
		SOME		82	41	-	-	26	9	89
		NONE		48	80	130	130	104	121	17
TOBA TEK SINGH	MEN	MOSTLY	166	-	159	-	-	-	-	7
		SOME		152	6	115	44	141	163	158
		NONE		14	1	51	122	25	3	1
	WOMEN	MOSTLY		1	6	-	-	-	-	24
		SOME		126	53	4	6	21	30	129
		NONE		39	107	162	160	145	136	13
GUJRANWALA DIVISION	**MEN**	**MOSTLY**	**5029**	**54**	**3975**	**2**	**1**	**14**	**49**	**439**
		SOME		**4423**	**944**	**2464**	**1010**	**3765**	**4545**	**4502**
		NONE		**552**	**110**	**2563**	**4018**	**1250**	**435**	**88**
	WOMEN	**MOSTLY**		**19**	**176**	**2**	**2**	**8**	**14**	**218**
		SOME		**2769**	**1327**	**154**	**173**	**572**	**431**	**2419**
		NONE		**2241**	**3526**	**4873**	**4854**	**4449**	**4584**	**2392**
GUJRANWALA DISTRICT	**MEN**	**MOSTLY**	**749**	**2**	**642**	**-**	**-**	**1**	**2**	**48**
		SOME		**687**	**95**	**449**	**192**	**620**	**695**	**688**
		NONE		**60**	**12**	**300**	**557**	**128**	**52**	**13**
	WOMEN	**MOSTLY**		**1**	**24**	**1**	**-**	**4**	**-**	**21**
		SOME		**438**	**162**	**20**	**23**	**85**	**27**	**505**
		NONE		**310**	**563**	**728**	**726**	**660**	**722**	**223**
GUJRANWALA CITY	MEN	MOSTLY	4	-	-	-	-	-	-	1
		SOME		1	2	1	1	3	3	2
		NONE		3	2	3	3	1	1	1
	WOMEN	MOSTLY		-	-	-	-	-	-	-
		SOME		1	2	2	3	3	2	3
		NONE		3	2	2	1	1	2	1
GUJRANWALA SADDAR	MEN	MOSTLY	168	-	139	-	-	1	-	15
		SOME		154	27	94	54	139	159	151
		NONE		14	2	74	114	28	9	2
	WOMEN	MOSTLY		-	1	-	-	4	-	5
		SOME		76	51	5	7	16	10	82
		NONE		92	116	163	161	148	158	81
KAMOKE	MEN	MOSTLY	167	-	139	-	-	-	2	11
		SOME		137	22	87	39	127	139	148
		NONE		30	6	80	128	40	26	8
	WOMEN	MOSTLY		-	9	1	-	-	-	7
		SOME		82	29	6	8	18	4	79
		NONE		85	129	160	159	149	163	81
NOWSHERA VIRKAN	MEN	MOSTLY	179	-	159	-	-	-	-	3
		SOME		171	20	124	51	150	171	175
		NONE		8	-	55	128	29	8	1
	WOMEN	MOSTLY		-	10	-	-	-	-	3
		SOME		125	35	4	2	24	7	121
		NONE		54	134	175	177	155	172	55

TABLE 9.2 : MOUZAS REPORTING SOURCES OF EMPLOYMENT BY GENDER

ADMINISTRATIVE UNIT	GENDER	QUANTI-FICATION	RURAL POPULATED MOUZAS	MOUZAS REPORTING SOURCES OF EMPLOYMENT						
				NO. OF SERVICE	NO. OF AGRI-CULTURE	NO. OF TRADE	NO. OF INDUSTRY	NO. OF PERSONAL / OWN BUSINESS	NO. OF OVERSEAS EMPLOY-MENT	NO. OF LABOURER-ING
1	2	3	4	5	6	7	8	9	10	11
WAZIRABAD	MEN	MOSTLY	231	2	205	-	-	-	-	18
		SOME		224	24	143	47	201	223	212
		NONE		5	2	88	184	30	8	1
	WOMEN	MOSTLY		1	4	-	-	-	-	6
		SOME		154	45	3	3	24	4	220
		NONE		76	182	228	228	207	227	5
GUJRAT DISTRICT	**MEN**	**MOSTLY**	**952**	**30**	**621**	**-**	**1**	**4**	**34**	**109**
		SOME		**820**	**306**	**436**	**156**	**720**	**864**	**817**
		NONE		**102**	**25**	**516**	**795**	**228**	**54**	**26**
	WOMEN	**MOSTLY**		**2**	**26**	**1**	**1**	**3**	**14**	**30**
		SOME		**494**	**268**	**29**	**10**	**91**	**175**	**388**
		NONE		**456**	**658**	**922**	**941**	**858**	**763**	**534**
GUJRAT	MEN	MOSTLY	463	7	302	-	1	2	5	43
		SOME		402	148	249	99	372	423	402
		NONE		54	13	214	363	89	35	18
	WOMEN	MOSTLY		-	8	-	-	-	1	17
		SOME		235	124	17	4	50	64	215
		NONE		228	331	446	459	413	398	231
KHARIAN	MEN	MOSTLY	395	9	284	-	-	2	24	49
		SOME		349	101	137	51	272	361	339
		NONE		37	10	258	344	121	10	7
	WOMEN	MOSTLY		1	10	-	-	3	9	13
		SOME		210	100	4	4	30	83	156
		NONE		184	285	391	391	362	303	226
SARAI ALAMGIR	MEN	MOSTLY	94	14	35	-	-	-	5	17
		SOME		69	57	50	6	76	80	76
		NONE		11	2	44	88	18	9	1
	WOMEN	MOSTLY		1	8	1	1	-	4	-
		SOME		49	44	8	2	11	28	17
		NONE		44	42	85	91	83	62	77
HAFIZABAD DISTRICT	**MEN**	**MOSTLY**	**381**	**-**	**349**	**1**	**-**	**-**	**-**	**18**
		SOME		**327**	**27**	**183**	**46**	**266**	**278**	**355**
		NONE		**54**	**5**	**197**	**335**	**115**	**103**	**8**
	WOMEN	**MOSTLY**		**1**	**9**	**-**	**-**	**-**	**-**	**8**
		SOME		**144**	**79**	**3**	**12**	**25**	**10**	**189**
		NONE		**236**	**293**	**378**	**369**	**356**	**371**	**184**
HAFIZABAD	MEN	MOSTLY	189	-	173	-	-	-	-	8
		SOME		153	13	97	24	132	147	177
		NONE		36	3	92	165	57	42	4
	WOMEN	MOSTLY		1	3	-	-	-	-	5
		SOME		90	36	2	11	16	6	84
		NONE		98	150	187	178	173	183	100
PINDI BHATTIAN	MEN	MOSTLY	192	-	176	1	-	-	-	10
		SOME		174	14	86	22	134	131	178
		NONE		18	2	105	170	58	61	4
	WOMEN	MOSTLY		-	6	-	-	-	-	3
		SOME		54	43	1	1	9	4	105
		NONE		138	143	191	191	183	188	84
MANDI BAHAUDDIN DISTRICT	**MEN**	**MOSTLY**	**397**	**-**	**350**	**-**	**-**	**-**	**3**	**25**
		SOME		**361**	**37**	**235**	**101**	**323**	**362**	**369**
		NONE		**36**	**10**	**162**	**296**	**74**	**32**	**3**
	WOMEN	**MOSTLY**		**-**	**44**	**-**	**-**	**-**	**-**	**15**
		SOME		**280**	**158**	**20**	**29**	**101**	**44**	**259**
		NONE		**117**	**195**	**377**	**368**	**296**	**353**	**123**

TABLE 9.2 : MOUZAS REPORTING SOURCES OF EMPLOYMENT BY GENDER

ADMINISTRATIVE UNIT	GENDER	QUANTI-FICATION	RURAL POPULATED MOUZAS	MOUZAS REPORTING SOURCES OF EMPLOYMENT						
				NO. OF SERVICE	NO. OF AGRI-CULTURE	NO. OF TRADE	NO. OF INDUSTRY	NO. OF PERSONAL / OWN BUSINESS	NO. OF OVERSEAS EMPLOY-MENT	NO. OF LABOURER-ING
1	2	3	4	5	6	7	8	9	10	11
MALAKWAL	MEN	MOSTLY	82	-	64	-	-	-	-	11
		SOME		73	14	48	19	63	79	71
		NONE		9	4	34	63	19	3	-
	WOMEN	MOSTLY		-	1	-	-	-	-	3
		SOME		55	44	1	2	21	6	68
		NONE		27	37	81	80	61	76	11
MANDI BAHAUDDIN	MEN	MOSTLY	104	-	90	-	-	-	2	4
		SOME		95	10	68	15	90	101	100
		NONE		9	4	36	89	14	1	-
	WOMEN	MOSTLY		-	6	-	-	-	-	5
		SOME		66	46	2	2	18	17	62
		NONE		38	52	102	102	86	87	37
PHALIA	MEN	MOSTLY	211	-	196	-	-	-	1	10
		SOME		193	13	119	67	170	182	198
		NONE		18	2	92	144	41	28	3
	WOMEN	MOSTLY		-	37	-	-	-	-	7
		SOME		159	68	17	25	62	21	129
		NONE		52	106	194	186	149	190	75
NAROWAL DISTRICT	**MEN**	**MOSTLY**	**1146**	**13**	**944**	**-**	**-**	**1**	**1**	**105**
		SOME		**1019**	**192**	**427**	**128**	**754**	**1074**	**1029**
		NONE		**114**	**10**	**719**	**1018**	**391**	**71**	**12**
	WOMEN	**MOSTLY**		**11**	**30**	**-**	**-**	**1**	**-**	**119**
		SOME		**676**	**294**	**22**	**8**	**83**	**82**	**440**
		NONE		**459**	**822**	**1124**	**1138**	**1062**	**1064**	**587**
NAROWAL	MEN	MOSTLY	336	-	303	-	-	-	-	11
		SOME		294	33	120	32	200	315	318
		NONE		42	-	216	304	136	21	7
	WOMEN	MOSTLY		-	2	-	-	-	-	14
		SOME		200	41	3	4	24	19	163
		NONE		136	293	333	332	312	317	159
SHAKARGARH	MEN	MOSTLY	511	12	396	-	-	1	1	59
		SOME		433	108	140	10	295	465	447
		NONE		66	7	371	501	215	45	5
	WOMEN	MOSTLY		11	15	-	-	1	-	66
		SOME		241	172	14	1	29	27	185
		NONE		259	324	497	510	481	484	260
ZAFARWAL	MEN	MOSTLY	299	1	245	-	-	-	-	35
		SOME		292	51	167	86	259	294	264
		NONE		6	3	132	213	40	5	-
	WOMEN	MOSTLY		-	13	-	-	-	-	39
		SOME		235	81	5	3	30	36	92
		NONE		64	205	294	296	269	263	168
SIALKOT DISTRICT	**MEN**	**MOSTLY**	**1404**	**9**	**1069**	**1**	**-**	**8**	**9**	**134**
		SOME		**1209**	**287**	**734**	**387**	**1082**	**1272**	**1244**
		NONE		**186**	**48**	**669**	**1017**	**314**	**123**	**26**
	WOMEN	**MOSTLY**		**4**	**43**	**-**	**1**	**-**	**-**	**25**
		SOME		**737**	**366**	**60**	**91**	**187**	**93**	**611**
		NONE		**663**	**995**	**1344**	**1312**	**1217**	**1311**	**768**
DASKA TEHSIL	MEN	MOSTLY	244	-	217	-	-	1	-	18
		SOME		205	21	145	79	171	235	225
		NONE		39	6	99	165	72	9	1
	WOMEN	MOSTLY		1	-	-	-	-	-	5
		SOME		120	41	7	9	24	7	110
		NONE		123	203	237	235	220	237	129

TABLE 9.2 : MOUZAS REPORTING SOURCES OF EMPLOYMENT BY GENDER

ADMINISTRATIVE UNIT	GENDER	QUANTI-FICATION	RURAL POPULATED MOUZAS	MOUZAS REPORTING SOURCES OF EMPLOYMENT						
				NO. OF SERVICE	NO. OF AGRI-CULTURE	NO. OF TRADE	NO. OF INDUSTRY	NO. OF PERSONAL / OWN BUSINESS	NO. OF OVERSEAS EMPLOY-MENT	NO. OF LABOURER-ING
1	2	3	4	5	6	7	8	9	10	11
PASROOR TEHSIL	MEN	MOSTLY	543	2	429	1	-	2	-	35
		SOME		501	106	289	116	433	500	492
		NONE		40	8	253	427	108	43	16
	WOMEN	MOSTLY		-	11	-	-	-	-	6
		SOME		280	138	16	29	71	35	202
		NONE		263	394	527	514	472	508	335
SAMBRIAL TEHSIL	MEN	MOSTLY	143	-	113	-	-	-	-	9
		SOME		126	25	63	20	107	141	132
		NONE		17	5	80	123	36	2	2
	WOMEN	MOSTLY		-	7	-	-	-	-	5
		SOME		73	29	7	9	20	10	68
		NONE		70	107	136	134	123	133	70
SIALKOT TEHSIL	MEN	MOSTLY	474	7	310	-	-	5	9	72
		SOME		377	135	237	172	371	396	395
		NONE		90	29	237	302	98	69	7
	WOMEN	MOSTLY		3	25	-	1	-	-	9
		SOME		264	158	30	44	72	41	231
		NONE		207	291	444	429	402	433	234
LAHORE DIVISION	**MEN**	**MOSTLY**	**1566**	**16**	**1366**	**2**	**-**	**3**	**1**	**71**
		SOME		**1270**	**178**	**838**	**318**	**1234**	**951**	**1433**
		NONE		**280**	**22**	**726**	**1248**	**329**	**614**	**62**
	WOMEN	**MOSTLY**		**10**	**325**	**-**	**-**	**5**	**5**	**109**
		SOME		**886**	**579**	**75**	**102**	**345**	**79**	**332**
		NONE		**670**	**662**	**1491**	**1464**	**1216**	**1482**	**1125**
KASUR DISTRICT	**MEN**	**MOSTLY**	**601**	**6**	**527**	**-**	**-**	**3**	**1**	**27**
		SOME		**476**	**64**	**327**	**100**	**479**	**299**	**547**
		NONE		**119**	**10**	**274**	**501**	**119**	**301**	**27**
	WOMEN	**MOSTLY**		**4**	**40**	**-**	**-**	**5**	**5**	**68**
		SOME		**305**	**273**	**31**	**37**	**144**	**25**	**456**
		NONE		**292**	**288**	**570**	**564**	**452**	**571**	**77**
CHUNIAN	MEN	MOSTLY	178	2	150	-	-	3	-	6
		SOME		136	25	98	39	132	60	165
		NONE		40	3	80	139	43	118	7
	WOMEN	MOSTLY		-	24	-	-	-	1	7
		SOME		92	93	21	16	61	12	143
		NONE		86	61	157	162	117	165	28
KASUR	MEN	MOSTLY	223	1	202	-	-	-	1	9
		SOME		178	19	116	29	200	112	205
		NONE		44	2	107	194	23	110	9
	WOMEN	MOSTLY		3	11	-	-	3	1	48
		SOME		101	95	1	5	50	3	158
		NONE		119	117	222	218	170	219	17
KOT RADHA KISHON	MEN	MOSTLY	69	3	51	-	-	-	-	10
		SOME		43	16	38	5	44	39	59
		NONE		23	2	31	64	25	30	-
	WOMEN	MOSTLY		1	2	-	-	-	2	2
		SOME		34	43	6	1	14	9	62
		NONE		34	24	63	68	55	58	5
PATTOKI	MEN	MOSTLY	131	-	124	-	-	-	-	2
		SOME		119	4	75	27	103	88	118
		NONE		12	3	56	104	28	43	11
	WOMEN	MOSTLY		-	3	-	-	2	1	11
		SOME		78	42	3	15	19	1	93
		NONE		53	86	128	116	110	129	27

TABLE 9.2 : MOUZAS REPORTING SOURCES OF EMPLOYMENT BY GENDER

ADMINISTRATIVE UNIT	GENDER	QUANTI-FICATION	RURAL POPULATED MOUZAS	MOUZAS REPORTING SOURCES OF EMPLOYMENT						
				NO. OF SERVICE	NO. OF AGRI-CULTURE	NO. OF TRADE	NO. OF INDUSTRY	NO. OF PERSONAL / OWN BUSINESS	NO. OF OVERSEAS EMPLOY-MENT	NO. OF LABOURER-ING
1	2	3	4	5	6	7	8	9	10	11
NANKANA SAHIB DISTRICT	**MEN**	**MOSTLY**	**385**	**6**	**360**	**1**	**-**	**-**	**-**	**6**
		SOME		**330**	**22**	**204**	**47**	**313**	**216**	**367**
		NONE		**49**	**3**	**180**	**338**	**72**	**169**	**12**
	WOMEN	**MOSTLY**		**3**	**259**	**-**	**-**	**-**	**-**	**9**
		SOME		**325**	**73**	**3**	**10**	**80**	**10**	**345**
		NONE		**57**	**53**	**382**	**375**	**305**	**375**	**31**
NANKANA SAHIB	MEN	MOSTLY	313	5	293	1	-	-	-	3
		SOME		262	17	142	29	244	147	298
		NONE		46	3	170	284	69	166	12
	WOMEN	MOSTLY		2	252	-	-	-	-	6
		SOME		272	36	2	4	59	5	289
		NONE		39	25	311	309	254	308	18
SANGLA HILL	MEN	MOSTLY	39	1	37	-	-	-	-	1
		SOME		38	2	36	12	38	37	38
		NONE		-	-	3	27	1	2	-
	WOMEN	MOSTLY		-	-	-	-	-	-	2
		SOME		35	21	-	3	17	4	25
		NONE		4	18	39	36	22	35	12
SHAH KOT	MEN	MOSTLY	33	-	30	-	-	-	-	2
		SOME		30	3	26	6	31	32	31
		NONE		3	-	7	27	2	1	-
	WOMEN	MOSTLY		1	7	-	-	-	-	1
		SOME		18	16	1	3	4	1	31
		NONE		14	10	32	30	29	32	1
SHEIKHUPURA DISTRICT	**MEN**	**MOSTLY**	**580**	**4**	**479**	**1**	**-**	**-**	**-**	**38**
		SOME		**464**	**92**	**307**	**171**	**442**	**436**	**519**
		NONE		**112**	**9**	**272**	**409**	**138**	**144**	**23**
	WOMEN	**MOSTLY**		**3**	**26**	**-**	**-**	**-**	**-**	**32**
		SOME		**256**	**233**	**41**	**55**	**121**	**44**	**324**
		NONE		**321**	**321**	**539**	**525**	**459**	**536**	**224**
FEROZE WALA	MEN	MOSTLY	83	1	62	-	-	-	-	12
		SOME		64	17	51	28	59	51	62
		NONE		18	4	32	55	24	32	9
	WOMEN	MOSTLY		-	1	-	-	-	-	9
		SOME		27	26	2	3	13	4	28
		NONE		56	56	81	80	70	79	46
MURIDKE	MEN	MOSTLY	181	2	165	-	-	-	-	9
		SOME		124	16	76	23	118	121	159
		NONE		55	-	105	158	63	60	13
	WOMEN	MOSTLY		1	4	-	-	-	-	8
		SOME		62	18	3	4	19	7	100
		NONE		118	159	178	177	162	174	73
SAFDARABAD	MEN	MOSTLY	50	-	37	-	-	-	-	-
		SOME		49	13	50	37	49	50	50
		NONE		1	-	-	13	1	-	-
	WOMEN	MOSTLY		-	-	-	-	-	-	-
		SOME		36	42	19	12	33	8	33
		NONE		14	8	31	38	17	42	17
SHARAK PUR	MEN	MOSTLY	110	-	86	-	-	-	-	5
		SOME		89	22	46	19	89	86	105
		NONE		21	2	64	91	21	24	-
	WOMEN	MOSTLY		-	5	-	-	-	-	6
		SOME		44	76	4	7	20	13	64
		NONE		66	29	106	103	90	97	40

TABLE 9.2 : MOUZAS REPORTING SOURCES OF EMPLOYMENT BY GENDER

ADMINISTRATIVE UNIT	GENDER	QUANTI-FICATION	RURAL POPULATED MOUZAS	MOUZAS REPORTING SOURCES OF EMPLOYMENT						
				NO. OF SERVICE	NO. OF AGRI-CULTURE	NO. OF TRADE	NO. OF INDUSTRY	NO. OF PERSONAL / OWN BUSINESS	NO. OF OVERSEAS EMPLOY-MENT	NO. OF LABOURER-ING
1	2	3	4	5	6	7	8	9	10	11
SHEIKHUPRA	MEN	MOSTLY	156	1	129	1	-	-	-	12
		SOME		138	24	84	64	127	128	143
		NONE		17	3	71	92	29	28	1
	WOMEN	MOSTLY		2	16	-	-	-	-	9
		SOME		87	71	13	29	36	12	99
		NONE		67	69	143	127	120	144	48
MULTAN DIVISION	**MEN**	**MOSTLY**	**2344**	**12**	**2046**	**1**	**-**	**5**	**1**	**189**
		SOME		**1865**	**215**	**1371**	**482**	**1919**	**1444**	**2137**
		NONE		**467**	**83**	**972**	**1862**	**420**	**899**	**18**
	WOMEN	**MOSTLY**		**9**	**270**	**-**	**-**	**4**	**1**	**384**
		SOME		**1025**	**684**	**84**	**90**	**428**	**135**	**405**
		NONE		**1310**	**1390**	**2260**	**2254**	**1912**	**2208**	**1555**
KHANEWAL DISTRICT	**MEN**	**MOSTLY**	**655**	**3**	**581**	**-**	**-**	**-**	**-**	**54**
		SOME		**554**	**36**	**347**	**126**	**518**	**369**	**594**
		NONE		**98**	**38**	**308**	**529**	**137**	**286**	**7**
	WOMEN	**MOSTLY**		**2**	**53**	**-**	**-**	**1**	**-**	**92**
		SOME		**340**	**124**	**17**	**17**	**107**	**26**	**439**
		NONE		**313**	**478**	**638**	**638**	**547**	**629**	**124**
JAHANIAN	MEN	MOSTLY	86	1	80	-	-	-	-	3
		SOME		78	5	63	37	72	71	82
		NONE		7	1	23	49	14	15	1
	WOMEN	MOSTLY		2	8	-	-	-	-	7
		SOME		56	11	6	6	15	4	54
		NONE		28	67	80	80	71	82	25
KABIRWALA	MEN	MOSTLY	255	-	209	-	-	-	-	37
		SOME		183	15	115	54	196	98	212
		NONE		72	31	140	201	59	157	6
	WOMEN	MOSTLY		-	27	-	-	-	-	58
		SOME		70	57	8	5	26	8	134
		NONE		185	171	247	250	229	247	63
KHANEWAL	MEN	MOSTLY	146	-	135	-	-	-	-	9
		SOME		130	7	69	13	111	83	137
		NONE		16	4	77	133	35	63	-
	WOMEN	MOSTLY		-	10	-	-	1	-	12
		SOME		51	16	2	3	18	6	107
		NONE		95	120	144	143	127	140	27
MIAN CHANNU	MEN	MOSTLY	168	2	157	-	-	-	-	5
		SOME		163	9	100	22	139	117	163
		NONE		3	2	68	146	29	51	-
	WOMEN	MOSTLY		-	8	-	-	-	-	15
		SOME		163	40	1	3	48	8	144
		NONE		5	120	167	165	120	160	9
LODHRAN DISTRICT	**MEN**	**MOSTLY**	**425**	**2**	**355**	**-**	**-**	**1**	**1**	**45**
		SOME		**289**	**45**	**217**	**46**	**339**	**179**	**374**
		NONE		**134**	**25**	**208**	**379**	**85**	**245**	**6**
	WOMEN	**MOSTLY**		**-**	**76**	**-**	**-**	**1**	**1**	**89**
		SOME		**159**	**133**	**13**	**9**	**88**	**15**	**236**
		NONE		**266**	**216**	**412**	**416**	**336**	**409**	**100**
DUNYAPUR	MEN	MOSTLY	183	2	159	-	-	1	1	15
		SOME		136	12	87	17	148	62	166
		NONE		45	12	96	166	34	120	2
	WOMEN	MOSTLY		-	37	-	-	1	1	21
		SOME		91	71	5	5	42	4	117
		NONE		92	75	178	178	140	178	45

TABLE 9.2 : MOUZAS REPORTING SOURCES OF EMPLOYMENT BY GENDER

ADMINISTRATIVE UNIT	GENDER	QUANTI-FICATION	RURAL POPULATED MOUZAS	MOUZAS REPORTING SOURCES OF EMPLOYMENT						
				NO. OF SERVICE	NO. OF AGRI-CULTURE	NO. OF TRADE	NO. OF INDUSTRY	NO. OF PERSONAL / OWN BUSINESS	NO. OF OVERSEAS EMPLOY-MENT	NO. OF LABOURER-ING
1	2	3	4	5	6	7	8	9	10	11
KAHROR PACCA	MEN	MOSTLY	101	-	97	-	-	-	-	3
		SOME		69	3	56	11	87	34	98
		NONE		32	1	45	90	14	67	-
	WOMEN	MOSTLY		-	27	-	-	-	-	42
		SOME		36	29	8	1	27	8	54
		NONE		65	45	93	100	74	93	5
LODHRAN	MEN	MOSTLY	141	-	99	-	-	-	-	27
		SOME		84	30	74	18	104	83	110
		NONE		57	12	67	123	37	58	4
	WOMEN	MOSTLY		-	12	-	-	-	-	26
		SOME		32	33	-	3	19	3	65
		NONE		109	96	141	138	122	138	50
MULTAN DISTRICT	**MEN**	**MOSTLY**	**505**	**5**	**417**	**1**	**-**	**3**	**-**	**47**
		SOME		**408**	**79**	**315**	**123**	**422**	**319**	**455**
		NONE		**92**	**9**	**189**	**382**	**80**	**186**	**3**
	WOMEN	**MOSTLY**		**3**	**59**	**-**	**-**	**-**	**-**	**89**
		SOME		**191**	**172**	**28**	**37**	**116**	**40**	**342**
		NONE		**311**	**274**	**477**	**468**	**389**	**465**	**74**
JALALPUR PIRWALA	MEN	MOSTLY	109	-	106	-	-	-	-	2
		SOME		85	3	80	24	92	77	106
		NONE		24	-	29	85	17	32	1
	WOMEN	MOSTLY		1	22	-	-	-	-	24
		SOME		38	51	-	2	34	10	62
		NONE		70	36	109	107	75	99	23
MULTAN CITY	MEN	MOSTLY	33	1	11	1	-	-	-	18
		SOME		25	20	20	13	30	24	14
		NONE		7	2	12	20	3	9	1
	WOMEN	MOSTLY		1	1	-	-	-	-	6
		SOME		15	10	3	6	9	7	26
		NONE		17	22	30	27	24	26	1
MULTAN SADDAR	MEN	MOSTLY	278	2	237	-	-	1	-	20
		SOME		231	34	171	69	234	168	257
		NONE		45	7	107	209	43	110	1
	WOMEN	MOSTLY		-	30	-	-	-	-	55
		SOME		105	91	17	23	47	16	179
		NONE		173	157	261	255	231	262	44
SHUJABAD	MEN	MOSTLY	85	2	63	-	-	2	-	7
		SOME		67	22	44	17	66	50	78
		NONE		16	-	41	68	17	35	-
	WOMEN	MOSTLY		1	6	-	-	-	-	4
		SOME		33	20	8	6	26	7	75
		NONE		51	59	77	79	59	78	6
VEHARI DISTRICT	**MEN**	**MOSTLY**	**759**	**2**	**693**	**-**	**-**	**1**	**-**	**43**
		SOME		**614**	**55**	**492**	**187**	**640**	**577**	**714**
		NONE		**143**	**11**	**267**	**572**	**118**	**182**	**2**
	WOMEN	**MOSTLY**		**4**	**82**	**-**	**-**	**2**	**-**	**114**
		SOME		**335**	**255**	**26**	**27**	**117**	**54**	**538**
		NONE		**420**	**422**	**733**	**732**	**640**	**705**	**107**
BUREWALA	MEN	MOSTLY	226	-	209	-	-	-	-	12
		SOME		205	16	163	81	203	208	213
		NONE		21	1	63	145	23	18	1
	WOMEN	MOSTLY		2	35	-	-	2	-	32
		SOME		120	64	10	8	32	13	166
		NONE		104	127	216	218	192	213	28

TABLE 9.2 : MOUZAS REPORTING SOURCES OF EMPLOYMENT BY GENDER

ADMINISTRATIVE UNIT	GENDER	QUANTI-FICATION	RURAL POPULATED MOUZAS	MOUZAS REPORTING SOURCES OF EMPLOYMENT						
				NO. OF SERVICE	NO. OF AGRI-CULTURE	NO. OF TRADE	NO. OF INDUSTRY	NO. OF PERSONAL / OWN BUSINESS	NO. OF OVERSEAS EMPLOY-MENT	NO. OF LABOURER-ING
1	2	3	4	5	6	7	8	9	10	11
MAILSI	MEN	MOSTLY	301	1	262	-	-	1	-	25
		SOME		217	30	179	60	246	192	276
		NONE		83	9	122	241	54	109	-
	WOMEN	MOSTLY		-	31	-	-	-	-	70
		SOME		106	101	11	11	54	28	203
		NONE		195	169	290	290	247	273	28
VEHARI	MEN	MOSTLY	232	1	222	-	-	-	-	6
		SOME		192	9	150	46	191	177	225
		NONE		39	1	82	186	41	55	1
	WOMEN	MOSTLY		2	16	-	-	-	-	12
		SOME		109	90	5	8	31	13	169
		NONE		121	126	227	224	201	219	51
RAWALPINDI DIVISION	**MEN**	**MOSTLY**	**2306**	**244**	**1344**	**2**	**1**	**21**	**42**	**353**
		SOME		**1884**	**867**	**1281**	**372**	**1802**	**2028**	**1907**
		NONE		**178**	**95**	**1023**	**1933**	**483**	**236**	**46**
	WOMEN	**MOSTLY**		**22**	**225**	**-**	**-**	**4**	**8**	**53**
		SOME		**1277**	**938**	**73**	**61**	**232**	**272**	**1056**
		NONE		**1007**	**1143**	**2233**	**2245**	**2070**	**2026**	**1197**
ATTOCK DISTRICT	**MEN**	**MOSTLY**	**405**	**8**	**333**	**-**	**-**	**1**	**1**	**47**
		SOME		**357**	**65**	**289**	**55**	**321**	**308**	**353**
		NONE		**40**	**7**	**116**	**350**	**83**	**96**	**5**
	WOMEN	**MOSTLY**		**1**	**59**	**-**	**-**	**-**	**4**	**14**
		SOME		**200**	**187**	**14**	**13**	**24**	**19**	**215**
		NONE		**204**	**159**	**391**	**392**	**381**	**382**	**176**
ATTOCK	MEN	MOSTLY	41	-	36	-	-	-	-	5
		SOME		37	5	31	4	37	32	35
		NONE		4	-	10	37	4	9	1
	WOMEN	MOSTLY		-	4	-	-	-	-	-
		SOME		22	14	2	-	2	-	18
		NONE		19	23	39	41	39	41	23
FATEH JANG	MEN	MOSTLY	108	2	101	-	-	-	-	3
		SOME		97	6	63	12	73	65	103
		NONE		9	1	45	96	35	43	2
	WOMEN	MOSTLY		-	26	-	-	-	1	7
		SOME		62	66	11	10	13	6	68
		NONE		46	16	97	98	95	101	33
HASAN ABDAL	MEN	MOSTLY	44	1	26	-	-	-	-	14
		SOME		33	17	34	12	38	39	30
		NONE		10	1	10	32	6	5	-
	WOMEN	MOSTLY		1	-	-	-	-	-	1
		SOME		11	23	-	2	1	-	33
		NONE		32	21	44	42	43	44	10
HAZRO	MEN	MOSTLY	74	2	46	-	-	1	-	18
		SOME		67	24	65	13	66	71	55
		NONE		5	4	9	61	7	3	1
	WOMEN	MOSTLY		-	3	-	-	-	3	2
		SOME		34	13	1	1	1	11	23
		NONE		40	58	73	73	73	60	49
JAND	MEN	MOSTLY	65	2	57	-	-	-	-	4
		SOME		61	8	46	5	48	45	60
		NONE		2	-	19	60	17	20	1
	WOMEN	MOSTLY		-	12	-	-	-	-	2
		SOME		38	34	-	-	1	1	39
		NONE		27	19	65	65	64	64	24

TABLE 9.2 : MOUZAS REPORTING SOURCES OF EMPLOYMENT BY GENDER

ADMINISTRATIVE UNIT	GENDER	QUANTI-FICATION	RURAL POPULATED MOUZAS	MOUZAS REPORTING SOURCES OF EMPLOYMENT						
				NO. OF SERVICE	NO. OF AGRI-CULTURE	NO. OF TRADE	NO. OF INDUSTRY	NO. OF PERSONAL / OWN BUSINESS	NO. OF OVERSEAS EMPLOY-MENT	NO. OF LABOURER-ING
1	2	3	4	5	6	7	8	9	10	11
PINDI GHEB	MEN	MOSTLY	73	1	67	-	-	-	1	3
		SOME		62	5	50	9	59	56	70
		NONE		10	1	23	64	14	16	-
	WOMEN	MOSTLY		-	14	-	-	-	-	2
		SOME		33	37	-	-	6	1	34
		NONE		40	22	73	73	67	72	37
CHAKWAL DISTRICT	**MEN**	**MOSTLY**	**398**	**40**	**228**	**2**	**-**	**-**	**4**	**42**
		SOME		**330**	**160**	**226**	**73**	**303**	**363**	**352**
		NONE		**28**	**10**	**170**	**325**	**95**	**31**	**4**
	WOMEN	**MOSTLY**		**2**	**55**	**-**	**-**	**-**	**-**	**9**
		SOME		**248**	**193**	**4**	**7**	**27**	**9**	**204**
		NONE		**148**	**150**	**394**	**391**	**371**	**389**	**185**
CHAKWAL	MEN	MOSTLY	225	21	144	2	-	-	4	18
		SOME		194	77	104	33	162	209	203
		NONE		10	4	119	192	63	12	4
	WOMEN	MOSTLY		1	22	-	-	-	-	6
		SOME		160	131	3	4	16	6	111
		NONE		64	72	222	221	209	219	108
CHOA SAIDAN SHAH	MEN	MOSTLY	42	2	7	-	-	-	-	6
		SOME		35	33	30	19	33	32	36
		NONE		5	2	12	23	9	10	-
	WOMEN	MOSTLY		-	-	-	-	-	-	1
		SOME		15	19	1	1	1	1	20
		NONE		27	23	41	41	41	41	21
KALLAR KAHAR	MEN	MOSTLY	49	14	9	-	-	-	-	14
		SOME		30	37	36	9	42	47	35
		NONE		5	3	13	40	7	2	-
	WOMEN	MOSTLY		-	3	-	-	-	-	-
		SOME		28	14	-	-	-	-	18
		NONE		21	32	49	49	49	49	31
LAWA	MEN	MOSTLY	17	-	15	-	-	-	-	-
		SOME		15	2	16	4	17	16	17
		NONE		2	-	1	13	-	1	-
	WOMEN	MOSTLY		-	9	-	-	-	-	-
		SOME		10	5	-	1	1	-	12
		NONE		7	3	17	16	16	17	5
TALA GANG	MEN	MOSTLY	65	3	53	-	-	-	-	4
		SOME		56	11	40	8	49	59	61
		NONE		6	1	25	57	16	6	-
	WOMEN	MOSTLY		1	21	-	-	-	-	2
		SOME		35	24	-	1	9	2	43
		NONE		29	20	65	64	56	63	20
JHELUM DISTRICT	**MEN**	**MOSTLY**	**526**	**47**	**267**	**-**	**1**	**6**	**20**	**84**
		SOME		**435**	**235**	**238**	**92**	**370**	**454**	**420**
		NONE		**44**	**24**	**288**	**433**	**150**	**52**	**22**
	WOMEN	**MOSTLY**		**4**	**25**	**-**	**-**	**4**	**1**	**8**
		SOME		**314**	**171**	**17**	**17**	**63**	**98**	**314**
		NONE		**208**	**330**	**509**	**509**	**459**	**427**	**204**
DINA	MEN	MOSTLY	122	7	64	-	-	3	5	14
		SOME		102	49	63	22	92	111	104
		NONE		13	9	59	100	27	6	4
	WOMEN	MOSTLY		1	8	-	-	-	1	1
		SOME		84	47	10	11	26	48	46
		NONE		37	67	112	111	96	73	75

TABLE 9.2 : MOUZAS REPORTING SOURCES OF EMPLOYMENT BY GENDER

ADMINISTRATIVE UNIT	GENDER	QUANTI-FICATION	RURAL POPULATED MOUZAS	MOUZAS REPORTING SOURCES OF EMPLOYMENT						
				NO. OF SERVICE	NO. OF AGRI-CULTURE	NO. OF TRADE	NO. OF INDUSTRY	NO. OF PERSONAL / OWN BUSINESS	NO. OF OVERSEAS EMPLOY-MENT	NO. OF LABOURER-ING
1	2	3	4	5	6	7	8	9	10	11
JHELUM	MEN	MOSTLY	140	22	47	-	-	-	11	26
		SOME		118	88	58	23	109	119	112
		NONE		-	5	82	117	31	10	2
	WOMEN	MOSTLY		-	1	-	-	-	-	2
		SOME		138	31	-	1	12	37	77
		NONE		2	108	140	139	128	103	61
PIND DADAN KHAN	MEN	MOSTLY	118	9	73	-	-	3	2	18
		SOME		99	38	42	20	64	92	88
		NONE		10	7	76	98	51	24	12
	WOMEN	MOSTLY		1	3	-	-	4	-	4
		SOME		38	52	5	1	13	6	49
		NONE		79	63	113	117	101	112	65
SOHAWA	MEN	MOSTLY	146	9	83	-	1	-	2	26
		SOME		116	60	75	27	105	132	116
		NONE		21	3	71	118	41	12	4
	WOMEN	MOSTLY		2	13	-	-	-	-	1
		SOME		54	41	2	4	12	7	142
		NONE		90	92	144	142	134	139	3
RAWALPINDI DISTRICT	**MEN**	**MOSTLY**	**977**	**149**	**516**	**-**	**-**	**14**	**17**	**180**
		SOME		**762**	**407**	**528**	**152**	**808**	**903**	**782**
		NONE		**66**	**54**	**449**	**825**	**155**	**57**	**15**
	WOMEN	**MOSTLY**		**15**	**86**	**-**	**-**	**-**	**3**	**22**
		SOME		**515**	**387**	**38**	**24**	**118**	**146**	**464**
		NONE		**447**	**504**	**939**	**953**	**859**	**828**	**491**
GUJAR KHAN	MEN	MOSTLY	368	47	249	-	-	4	11	31
		SOME		304	114	203	47	322	344	332
		NONE		17	5	165	321	42	13	5
	WOMEN	MOSTLY		3	41	-	-	-	2	4
		SOME		228	183	15	11	34	99	175
		NONE		137	144	353	357	334	267	189
KAHUTA	MEN	MOSTLY	122	25	40	-	-	3	1	42
		SOME		89	75	81	35	103	120	79
		NONE		8	7	41	87	16	1	1
	WOMEN	MOSTLY		-	4	-	-	-	-	-
		SOME		43	42	1	-	3	4	98
		NONE		79	76	121	122	119	118	24
KALLAR SAYADDAN	MEN	MOSTLY	87	6	61	-	-	-	-	16
		SOME		76	26	47	7	67	85	70
		NONE		5	-	40	80	20	2	1
	WOMEN	MOSTLY		-	14	-	-	-	-	4
		SOME		49	38	1	-	7	10	31
		NONE		38	35	86	87	80	77	52
KOTLI SATTIAN	MEN	MOSTLY	32	3	1	-	-	3	4	7
		SOME		15	16	22	6	23	28	25
		NONE		14	15	10	26	6	-	-
	WOMEN	MOSTLY		-	-	-	-	-	-	-
		SOME		16	9	3	1	10	2	12
		NONE		16	23	29	31	22	30	20
MURREE	MEN	MOSTLY	33	4	4	-	-	2	-	17
		SOME		23	12	10	4	27	29	13
		NONE		6	17	23	29	4	4	3
	WOMEN	MOSTLY		4	-	-	-	-	-	-
		SOME		10	1	1	-	1	1	1
		NONE		19	32	32	33	32	32	32

TABLE 9.2 : MOUZAS REPORTING SOURCES OF EMPLOYMENT BY GENDER

ADMINISTRATIVE UNIT	GENDER	QUANTI-FICATION	RURAL POPULATED MOUZAS	MOUZAS REPORTING SOURCES OF EMPLOYMENT						
				NO. OF SERVICE	NO. OF AGRI-CULTURE	NO. OF TRADE	NO. OF INDUSTRY	NO. OF PERSONAL / OWN BUSINESS	NO. OF OVERSEAS EMPLOY-MENT	NO. OF LABOURER-ING
1	2	3	4	5	6	7	8	9	10	11
RAWALPINDI	MEN	MOSTLY	298	49	152	-	-	1	1	62
		SOME		234	136	139	38	231	263	232
		NONE		15	10	159	260	66	34	4
	WOMEN	MOSTLY		8	27	-	-	-	1	14
		SOME		165	108	16	9	57	29	132
		NONE		125	163	282	289	241	268	152
TAXILA	MEN	MOSTLY	37	15	9	-	-	1	-	5
		SOME		21	28	26	15	35	34	31
		NONE		1	-	11	22	1	3	1
	WOMEN	MOSTLY		-	-	-	-	-	-	-
		SOME		4	6	1	3	6	1	15
		NONE		33	31	36	34	31	36	22
SAHIWAL DIVISION	**MEN**	**MOSTLY**	**1916**	**14**	**1706**	**1**	**-**	**1**	**2**	**104**
		SOME		**1490**	**149**	**940**	**306**	**1449**	**932**	**1747**
		NONE		**412**	**61**	**975**	**1610**	**466**	**982**	**65**
	WOMEN	**MOSTLY**		**9**	**116**	**-**	**2**	**4**	**2**	**408**
		SOME		**752**	**601**	**71**	**59**	**320**	**97**	**342**
		NONE		**1155**	**1199**	**1845**	**1855**	**1592**	**1817**	**1166**
OKARA DISTRICT	**MEN**	**MOSTLY**	**854**	**9**	**743**	**1**	**-**	**-**	**1**	**49**
		SOME		**626**	**62**	**408**	**143**	**616**	**331**	**767**
		NONE		**219**	**49**	**445**	**711**	**238**	**522**	**38**
	WOMEN	**MOSTLY**		**5**	**74**	**-**	**1**	**-**	**-**	**152**
		SOME		**287**	**286**	**46**	**43**	**145**	**38**	**503**
		NONE		**562**	**494**	**808**	**810**	**709**	**816**	**199**
DEPALPUR	MEN	MOSTLY	505	6	432	1	-	-	-	33
		SOME		324	35	223	89	337	116	448
		NONE		175	38	281	416	168	389	24
	WOMEN	MOSTLY		3	50	-	1	-	-	117
		SOME		134	159	38	38	107	19	275
		NONE		368	296	467	466	398	486	113
OKARA	MEN	MOSTLY	223	2	194	-	-	-	1	14
		SOME		192	21	127	37	179	116	201
		NONE		29	8	96	186	44	106	8
	WOMEN	MOSTLY		1	7	-	-	-	-	28
		SOME		77	60	3	3	17	5	135
		NONE		145	156	220	220	206	218	60
RENALA KHURD	MEN	MOSTLY	126	1	117	-	-	-	-	2
		SOME		110	6	58	17	100	99	118
		NONE		15	3	68	109	26	27	6
	WOMEN	MOSTLY		1	17	-	-	-	-	7
		SOME		76	67	5	2	21	14	93
		NONE		49	42	121	124	105	112	26
PAKPATTAN DISTRICT	**MEN**	**MOSTLY**	**553**	**2**	**512**	**-**	**-**	**-**	**1**	**23**
		SOME		**421**	**38**	**266**	**76**	**440**	**254**	**520**
		NONE		**130**	**3**	**287**	**477**	**113**	**298**	**10**
	WOMEN	**MOSTLY**		**1**	**17**	**-**	**-**	**2**	**1**	**133**
		SOME		**221**	**205**	**14**	**9**	**85**	**23**	**374**
		NONE		**331**	**331**	**539**	**544**	**466**	**529**	**46**
ARIF WALA	MEN	MOSTLY	245	2	229	-	-	-	-	10
		SOME		207	15	152	40	197	169	231
		NONE		36	1	93	205	48	76	4
	WOMEN	MOSTLY		1	9	-	-	1	-	67
		SOME		136	79	11	5	34	10	162
		NONE		108	157	234	240	210	235	16

TABLE 9.2 : MOUZAS REPORTING SOURCES OF EMPLOYMENT BY GENDER

ADMINISTRATIVE UNIT	GENDER	QUANTI-FICATION	RURAL POPULATED MOUZAS	MOUZAS REPORTING SOURCES OF EMPLOYMENT						
				NO. OF SERVICE	NO. OF AGRI-CULTURE	NO. OF TRADE	NO. OF INDUSTRY	NO. OF PERSONAL / OWN BUSINESS	NO. OF OVERSEAS EMPLOY-MENT	NO. OF LABOURER-ING
1	2	3	4	5	6	7	8	9	10	11
PAKPATTAN	MEN	MOSTLY	308	-	283	-	-	-	1	13
		SOME		214	23	114	36	243	85	289
		NONE		94	2	194	272	65	222	6
	WOMEN	MOSTLY		-	8	-	-	1	1	66
		SOME		85	126	3	4	51	13	212
		NONE		223	174	305	304	256	294	30
SAHIWAL DISTRICT	**MEN**	**MOSTLY**	**509**	**3**	**451**	**-**	**-**	**1**	**-**	**32**
		SOME		**443**	**49**	**266**	**87**	**393**	**347**	**460**
		NONE		**63**	**9**	**243**	**422**	**115**	**162**	**17**
	WOMEN	**MOSTLY**		**3**	**25**	**-**	**1**	**2**	**1**	**123**
		SOME		**244**	**110**	**11**	**7**	**90**	**36**	**289**
		NONE		**262**	**374**	**498**	**501**	**417**	**472**	**97**
CHICHAWATNI	MEN	MOSTLY	236	2	208	-	-	-	-	12
		SOME		216	26	141	37	185	190	218
		NONE		18	2	95	199	51	46	6
	WOMEN	MOSTLY		2	14	-	-	-	-	47
		SOME		130	42	8	4	34	19	137
		NONE		104	180	228	232	202	217	52
SAHIWAL	MEN	MOSTLY	273	1	243	-	-	1	-	20
		SOME		227	23	125	50	208	157	242
		NONE		45	7	148	223	64	116	11
	WOMEN	MOSTLY		1	11	-	1	2	1	76
		SOME		114	68	3	3	56	17	152
		NONE		158	194	270	269	215	255	45
SARGODHA DIVISION	**MEN**	**MOSTLY**	**1759**	**9**	**1512**	**2**	**1**	**2**	**2**	**134**
		SOME		**1526**	**208**	**872**	**207**	**1318**	**877**	**1578**
		NONE		**224**	**39**	**885**	**1551**	**439**	**880**	**47**
	WOMEN	**MOSTLY**		**3**	**132**	**-**	**-**	**1**	**2**	**143**
		SOME		**811**	**530**	**48**	**22**	**206**	**58**	**761**
		NONE		**945**	**1097**	**1711**	**1737**	**1552**	**1699**	**855**
BHAKKAR DISTRICT	**MEN**	**MOSTLY**	**516**	**-**	**446**	**-**	**-**	**1**	**1**	**53**
		SOME		**400**	**65**	**273**	**39**	**379**	**128**	**442**
		NONE		**116**	**5**	**243**	**477**	**136**	**387**	**21**
	WOMEN	**MOSTLY**		**1**	**24**	**-**	**-**	**1**	**-**	**49**
		SOME		**171**	**148**	**12**	**4**	**47**	**6**	**224**
		NONE		**344**	**344**	**504**	**512**	**468**	**510**	**243**
BHAKKAR TEHSIL	MEN	MOSTLY	217	-	174	-	-	-	-	37
		SOME		169	41	117	17	150	60	170
		NONE		48	2	100	200	67	157	10
	WOMEN	MOSTLY		-	6	-	-	-	-	29
		SOME		69	69	6	3	17	6	80
		NONE		148	142	211	214	200	211	108
DARYA KHAN TEHSIL	MEN	MOSTLY	103	-	95	-	-	1	-	2
		SOME		84	8	56	5	75	17	98
		NONE		19	-	47	98	27	86	3
	WOMEN	MOSTLY		1	1	-	-	-	-	3
		SOME		40	4	1	-	3	-	28
		NONE		62	98	102	103	100	103	72
KALUR KOT TEHSIL	MEN	MOSTLY	92	-	86	-	-	-	-	2
		SOME		70	5	54	9	59	37	83
		NONE		22	1	38	83	33	55	7
	WOMEN	MOSTLY		-	7	-	-	1	-	2
		SOME		35	19	4	-	8	-	42
		NONE		57	66	88	92	83	92	48

TABLE 9.2 : MOUZAS REPORTING SOURCES OF EMPLOYMENT BY GENDER

ADMINISTRATIVE UNIT	GENDER	QUANTI-FICATION	RURAL POPULATED MOUZAS	MOUZAS REPORTING SOURCES OF EMPLOYMENT						
				NO. OF SERVICE	NO. OF AGRI-CULTURE	NO. OF TRADE	NO. OF INDUSTRY	NO. OF PERSONAL / OWN BUSINESS	NO. OF OVERSEAS EMPLOY-MENT	NO. OF LABOURER-ING
1	2	3	4	5	6	7	8	9	10	11
MANKERA TEHSIL	MEN	MOSTLY	104	-	91	-	-	-	1	12
		SOME		77	11	46	8	95	14	91
		NONE		27	2	58	96	9	89	1
	WOMEN	MOSTLY		-	10	-	-	-	-	15
		SOME		27	56	1	1	19	-	74
		NONE		77	38	103	103	85	104	15
KHUSHAB DISTRICT	**MEN**	**MOSTLY**	**252**	**3**	**192**	**1**	**-**	**-**	**1**	**28**
		SOME		**209**	**47**	**91**	**18**	**169**	**95**	**211**
		NONE		**40**	**13**	**160**	**234**	**83**	**156**	**13**
	WOMEN	**MOSTLY**		**-**	**33**	**-**	**-**	**-**	**-**	**16**
		SOME		**95**	**71**	**11**	**2**	**32**	**4**	**107**
		NONE		**157**	**148**	**241**	**250**	**220**	**248**	**129**
KHUSHAB	MEN	MOSTLY	100	1	83	-	-	-	1	9
		SOME		83	13	37	12	66	52	85
		NONE		16	4	63	88	34	47	6
	WOMEN	MOSTLY		-	21	-	-	-	-	5
		SOME		37	29	9	2	22	4	48
		NONE		63	50	91	98	78	96	47
NOORPUR	MEN	MOSTLY	71	-	45	1	-	-	-	12
		SOME		56	19	27	1	43	21	55
		NONE		15	7	43	70	28	50	4
	WOMEN	MOSTLY		-	7	-	-	-	-	2
		SOME		26	30	1	-	2	-	26
		NONE		45	34	70	71	69	71	43
NOWSHERA	MEN	MOSTLY	28	2	19	-	-	-	-	-
		SOME		26	9	14	1	20	11	28
		NONE		-	-	14	27	8	17	-
	WOMEN	MOSTLY		-	4	-	-	-	-	1
		SOME		23	8	-	-	5	-	24
		NONE		5	16	28	28	23	28	3
QUAIDABAD	MEN	MOSTLY	53	-	45	-	-	-	-	7
		SOME		44	6	13	4	40	11	43
		NONE		9	2	40	49	13	42	3
	WOMEN	MOSTLY		-	1	-	-	-	-	8
		SOME		9	4	1	-	3	-	9
		NONE		44	48	52	53	50	53	36
MIANWALI DISTRICT	**MEN**	**MOSTLY**	**210**	**4**	**176**	**-**	**-**	**-**	**-**	**18**
		SOME		**186**	**28**	**116**	**22**	**163**	**114**	**190**
		NONE		**20**	**6**	**94**	**188**	**47**	**96**	**2**
	WOMEN	**MOSTLY**		**-**	**25**	**-**	**-**	**-**	**-**	**12**
		SOME		**107**	**106**	**3**	**-**	**15**	**1**	**102**
		NONE		**103**	**79**	**207**	**210**	**195**	**209**	**96**
ISA KHEL	MEN	MOSTLY	56	3	46	-	-	-	-	3
		SOME		50	7	30	6	43	37	53
		NONE		3	3	26	50	13	19	-
	WOMEN	MOSTLY		-	3	-	-	-	-	3
		SOME		19	24	-	-	4	-	17
		NONE		37	29	56	56	52	56	36
MAINWALI	MEN	MOSTLY	83	1	66	-	-	-	-	12
		SOME		77	16	47	7	68	42	71
		NONE		5	1	36	76	15	41	-
	WOMEN	MOSTLY		-	13	-	-	-	-	-
		SOME		43	44	-	-	2	1	51
		NONE		40	26	83	83	81	82	32

TABLE 9.2 : MOUZAS REPORTING SOURCES OF EMPLOYMENT BY GENDER

ADMINISTRATIVE UNIT	GENDER	QUANTI-FICATION	RURAL POPULATED MOUZAS	MOUZAS REPORTING SOURCES OF EMPLOYMENT						
				NO. OF SERVICE	NO. OF AGRI-CULTURE	NO. OF TRADE	NO. OF INDUSTRY	NO. OF PERSONAL / OWN BUSINESS	NO. OF OVERSEAS EMPLOY-MENT	NO. OF LABOURER-ING
1	2	3	4	5	6	7	8	9	10	11
PIPLAN	MEN	MOSTLY	71	-	64	-	-	-	-	3
		SOME		59	5	39	9	52	35	66
		NONE		12	2	32	62	19	36	2
	WOMEN	MOSTLY		-	9	-	-	-	-	9
		SOME		45	38	3	-	9	-	34
		NONE		26	24	68	71	62	71	28
SARGODHA DISTRICT	**MEN**	**MOSTLY**	**781**	**2**	**698**	**1**	**1**	**1**	**-**	**35**
		SOME		**731**	**68**	**392**	**128**	**607**	**540**	**735**
		NONE		**48**	**15**	**388**	**652**	**173**	**241**	**11**
	WOMEN	**MOSTLY**		**2**	**50**	**-**	**-**	**-**	**2**	**66**
		SOME		**438**	**205**	**22**	**16**	**112**	**47**	**422**
		NONE		**341**	**526**	**759**	**765**	**669**	**732**	**293**
BHALWAL	MEN	MOSTLY	53	-	51	-	-	-	-	2
		SOME		52	1	36	23	52	50	51
		NONE		1	1	17	30	1	3	-
	WOMEN	MOSTLY		1	-	-	-	-	-	5
		SOME		32	8	3	2	16	1	26
		NONE		20	45	50	51	37	52	22
BHERA	MEN	MOSTLY	100	-	96	-	-	1	-	2
		SOME		92	3	34	2	76	91	98
		NONE		8	1	66	98	23	9	-
	WOMEN	MOSTLY		1	3	-	-	-	-	10
		SOME		41	28	1	-	2	2	54
		NONE		58	69	99	100	98	98	36
KOT MOMIN	MEN	MOSTLY	106	1	92	-	1	-	-	11
		SOME		96	7	55	22	72	38	94
		NONE		9	7	51	83	34	68	1
	WOMEN	MOSTLY		-	5	-	-	-	-	11
		SOME		51	28	6	5	27	5	43
		NONE		55	73	100	101	79	101	52
SAHIWAL	MEN	MOSTLY	140	1	130	-	-	-	-	4
		SOME		134	9	28	3	86	82	134
		NONE		5	1	112	137	54	58	2
	WOMEN	MOSTLY		-	14	-	-	-	1	10
		SOME		72	83	-	-	11	2	76
		NONE		68	43	140	140	129	137	54
SARGODHA	MEN	MOSTLY	193	-	146	1	-	-	-	10
		SOME		180	43	118	43	157	151	178
		NONE		13	4	74	150	36	42	5
	WOMEN	MOSTLY		-	10	-	-	-	-	14
		SOME		130	20	9	6	25	27	102
		NONE		63	163	184	187	168	166	77
SHAHPUR	MEN	MOSTLY	100	-	94	-	-	-	-	6
		SOME		90	5	47	15	77	45	94
		NONE		10	1	53	85	23	55	-
	WOMEN	MOSTLY		-	18	-	-	-	1	4
		SOME		38	30	3	3	10	1	64
		NONE		62	52	97	97	90	98	32
SILLANWALI	MEN	MOSTLY	89	-	89	-	-	-	-	-
		SOME		87	-	74	20	87	83	86
		NONE		2	-	15	69	2	6	3
	WOMEN	MOSTLY		-	-	-	-	-	-	12
		SOME		74	8	-	-	21	9	57
		NONE		15	81	89	89	68	80	20

APPENDIX

QUESTIONNAIRE

Government of Pakistan
Pakistan Bureau of Statistics
(Agricultural Census Wing)

Form-11
Mouza Census 2020

Identification & Status of Mouza — Part-I

01- District :		02- Tehsil :	
03- Kanongo Circle :		04-Patwar Circle:	
05- Mouza Name : S.No.			
06- Hudbast No.		07- Permanent Code :	PCO / ACO
08- Union Council/ Ward Name & No.:			

09- Status of Mouza : 1 Rural | 2 Urban | 3 Partly Urban | 4 Forest | 5 Un-Populated | 10- Total Number of Settlements in Area of the Mouza

11- Area of Mouza (Acres) for 2018-19 1- Total: _____ 2- Cultivated: _____ 3-Uncultivated: _____ 4- Total Area Under Settlements _____

Important Crops & Irrigation Sources — Part-II

01- Major Crops of Mouza	1 Wheat	2 Rice	3 Cotton	4 Sugarcane	5 Maize	6 Pulses	7 Orchard	8 Vegetables
02- Sources of Irrigation	1 Canal	2 River	3 Tubwell/ Well	4 Ravine/ Stream	5 Spring/ Karez	6 Arid	7 Flooding Torrent	8 Others

03- Water Course Improvement Scheme — Canal Irrigation 1 Yes 2 No — In Case of "Yes" 1- Total Number of Water Courses ____ 2- Number of Improved Water Courses ____ 3- Total Length of Improved Water Courses (Meters) ____

04- Use of Modren Tech. for Irrigation — 1 Drip System No.____ | 2 Sprinkler System No.____ | 3 Others (Specify) No.____ | 4 None

05- Depth of Water Table in Mouza ____ Feet

Housing & Sanitation — Part-III

01- Construction Type of Majority of Houses	1 Bricked	2 Mud Made	3 Bricks & Mud	4 Others
02- Status Type of Majority of Streets	1 Metaled	2 Cemented/ Concrete	3 Bricked/Soling	4 Dirt Roads

03- Solid Waste Management System — 1 Yes 2 No — In Case of "Yes" the Waste Management 1 Government 2 Private

04- Taste of Underground Water — 1 Sweet 2 Brakish — In Case of "Brakish" Distance travelled to get Sweet Water ____ Kilometer

05- Source of Drinking Water (Sweet Water)	1 Govt. Piped Supply	3 Water Filtration Plant	5 Hand/Electric Pump on nearby Canal	7 River/Canal	9 Pond/Toba
	2 Personal Hand/ Electric Pump	4 Revers Osmosis Plant	6 Well	8 Spring/Ravine/ Karez	10 Others (Specify)

06- Toilet Facility in Majority of Houses — 1 Inside the House 2 Open Place

07- Sewerage System in Mouza	1- Cemented Drain	1 All	2 Mostly	3 Some	4 None
	2- Sewerage System	1 All	2 Mostly	3 Some	4 None

08- Health Facilities in Mouza	1- Population Welfare Centre	2- Basic Health Unit	3- Rural Health Centre	4- NGO Dispensary	5- Child/Mother Care Centre	6- Private Doctor (MBBS)	7- Hospital/ Dispensary	8- Facility of Midwife
In Case of "No" write Distance in KM	1 Yes 2 No Distance	1 Yes 2 No Distance	1 Yes 2 No Distance	1 Yes 2 No Distance	1 Yes 2 No Distance	1 Yes 2 No Distance	1 Yes 2 No Distance	1 Yes 2 No Distance

Education & Sports Facilities — Part-IV

01- Educational Institutions in Mouza		1- Primary	2- Middle	3- High/Higher Secondary	4- College	5- Vocational Institute	6- Religious Institute
In Case of "No" write Distance in KM	1- Boys	1 Yes 2 No Distance	1 Yes 2 No Distance	1 Yes 2 No Distance	1 Yes 2 No Distance	1 Yes 2 No Distance	1 Yes 2 No Distance
	2- Girls	1 Yes 2 No Distance	1 Yes 2 No Distance	1 Yes 2 No Distance	1 Yes 2 No Distance	1 Yes 2 No Distance	1 Yes 2 No Distance

02- Regular Playgrounds in Mouza	Cricket	Hockey	Foot Ball	Volley Ball	Kabaddy	Any Other Sports	None
1- Male	1	2	3	4	5	6	7
2- Female	1	2	3	4	5	6	7

Livestock — Part-V

01- Vet. Health Care Facility in Mouza	1- Dispensary/ Veterinary Centre	2- Private Facility	3- Mobile Veterinary Dispenser
In Case of "No" write Distance in KM	1 Yes 2 No Distance____	1 Yes 2 No Distance____	1 2

02- Number of Farms in Mouza Premises — 1 None | 2 Poultry Farms Number ____ | 3 Livestock/Dairy Farms Number ____ | 4 Fish Farms Number ____

03- Number of Livestock in Mouza	1- Cattle / Buffaloe				2- Sheep / Goat				3- Camel			
	None	1-100	101-250	251 & Above	None	1-200	201-500	501 & Above	None	1-25	26-100	101 & Above
	1	2	3	4	1	2	3	4	1	2	3	4

Community Infrastructure & Services — Part-VI

01- Availability of Electricity to Inhabitants of Mouza	1 All	2 Mostly	3 Some	4 None	In Case of "None" write distance _____ Kilometer	
02- Alternate Sources of Electricity	1 Solar Energy	2 Bio Gas	3 Generator	4 Others (Specify) _____	5 None	
03- Fuel Availability for Mouza	1 Sui Gas	2 LPG	3 Kerosene Oil	4 Wood	5 Coal	6 Animal Dung Cake
04- Road Facility to Mouza	1 Metaled	2 Cemented/ Concrete	3 Bricked/ Soling	4 Dirt Road	In Case of "Dirt Road" write distance of "Metaled Road" in Kilometer _____	
05- Media Sources in Mouza	1 Radio	2 TV	3 Cable	4 Newspaper	5 None	

06- Market/Bazar in Mouza	1 Yes	2 No	In Case of "No" write distance in Kilometer	Distance _____
07- Cold Storage for Fruits/Vegetables	1 Yes	2 No	In Case of "No" write distance in Kilometer	Distance _____
08- Govt. Procurement Centre	1 Yes	2 No	In Case of "No" write distance in Kilometer	Distance _____
09- Workshop for Agricultural Machinery Repair	1 Yes	2 No	In Case of "No" write distance in Kilometer	Distance _____
10- Diesel/Petrol Pump/Depot/Agency	1 Yes	2 No	In Case of "No" write distance in Kilometer	Distance _____
11- Transport Facility to Mouza	1 Yes	2 No	In Case of "No" write distance in Kilometer	Distance _____
12- CNG/LPG Facility	1 Yes	2 No	In Case of "No" write distance in Kilometer	Distance _____

13- Wholesale Market	1-Livestock 1 Yes 2 No Distance____	2-Grains 1 Yes 2 No Distance____	3-Fruits/ Vegetables 1 Yes 2 No Distance____
14- Depot/Agency/ Shop	1-Fertilizers 1 Yes 2 No Distance____	2-Seeds 1 Yes 2 No Distance____	3- Pesticides 1 Yes 2 No Distance____
15- Telephone Facility	1-Fixed Line 1 Yes 2 No Distance____	2-PCO 1 Yes 2 No Distance____	3- Mobile Signals 1 Yes 2 No Distance____
16- Internet Facility	1-Fixed Line DSL 1 Yes 2 No Distance____	2-Cable Net 1 Yes 2 No Distance____	3- Mobile Net 1 Yes 2 No Distance____

Natural Resources & Disasters — Part-VII

01- Community Grazing Land in Mouza	1 Yes	2 No	In Case of "Yes" write Total Area of Community Grazing Land in Acres _____			
02- Community Forest in Mouza	1 Yes	2 No	In Case of "Yes" write Total Area of Community Forest in Acres _____			
03- Natural Disaster Faced in Last 05 Years by Mouza	1 Yes	2 No In Case of "Yes" Mark the Relevant Box	1 Drought	2 Flood	3 Earthquake	4 Others (Specify) _____

Institutions, Banks & Source of Credit — Part-VIII

01- Sources of Credit in Mouza	ZTBL	Cooperative Bank	Commercial Bank	Micro Finance Bank	NGO	RSP	Govt.	Broker	Others
	1	2	3	4	5	6	7	8	9

02- Online Commercial Banks in Mouza	1 Yes	2 No	In Case of "No" write distance in Kilometer	Distance _____
03- Reconciliation Committee in Mouza	1 Yes	2 No	In Case of "No" write distance in Kilometer	Distance _____
04- Post Office in Mouza	1 Yes	2 No	In Case of "No" write distance in Kilometer	Distance _____
05- Police Station/Police Post in Mouza	1 Yes	2 No	In Case of "No" write distance in Kilometer	Distance _____

06- NGOs in Mouza	NGO	Community Org	Citizen Community Board	Community Centre/Library	None
1- Male	1	2	3	4	5
2- Female	1	2	3	4	5

Industries & Employment — Part-IX

01- Industries in Mouza	1 Large Scale	2 Medium Scale	3 Small Scale	4 Cottage Industries	5 None

02- Sources of Employment of Populace	1-Service	2-Agriculture	3-Trade	4-Industry	5-Personal Business	6-Overseas Employment	7-Labour
1- Male	1 Mostly 2 Some 3 None	1 Mostly 2 Some 3 None	1 Mostly 2 Some 3 None	1 Mostly 2 Some 3 None	1 Mostly 2 Some 3 None	1 Mostly 2 Some 3 None	1 Mostly 2 Some 3 None
2- Female	1 Mostly 2 Some 3 None	1 Mostly 2 Some 3 None	1 Mostly 2 Some 3 None	1 Mostly 2 Some 3 None	1 Mostly 2 Some 3 None	1 Mostly 2 Some 3 None	1 Mostly 2 Some 3 None

Patwari/Enumerator's Name: _____ Kanongo/Supervisor's Name: _____

Mobile/Phone No.: _____ Mobile/Phone No.: _____

Signature & Date _____ Signature & Date _____