BALOCHISTAN
MOUZA CENSUS
2020

Government of Pakistan
Ministry of Planning, Development & Special Initiatives
PAKISTAN BUREAU OF STATISTICS
Agricultural Census Wing

BALOCHISTAN
MOUZA CENSUS 2020
(Provincial Report)

GOVERNMENT OF PAKISTAN
Ministry of Planning, Development & Special Initiatives
PAKISTAN BUREAU OF STATISTICS
Agricultural Census Wing
Gurumangat Road, Gulberg-III, Lahore
www.pbs.gov.pk
E-mail: agcensus@yahoo.com
Phone: +92 42 99263180, Fax: +92 42 99263181

FOREWORD

The prime essence of the Mouza Census is to update the district wise administrative setup in the country along with the present condition of socio-economic development in the rural areas through collection of rural statistics. The rural statistics provide on the one side, a basis for planning of various projects required for rural development in the country, while on the other side to gauge the progress and results of past plans implemented to improve the living facilities and standards in the rural areas. Therefore, the availability of reliable, comprehensive, and updated data on different socio-economic development indicators, is prerequisite for the formulation and implementation of effective development policies and programmes. The current Mouza Census provides data to fulfill the needs of updating the frame of Mouzas for the next Agricultural Census as well as to monitor and evaluate the ongoing plans for effective supervision and evidence-based decision making for future projects.

The Mouza Census is a regular activity of the Agricultural Census Wing of the Pakistan Bureau of Statistics (PBS). The latest in-hand report for Mouza Census 2020 is a sole document to portray the socio-economic framework available for farming community living in rural areas of the country. Data produced in this report would contribute towards effective policy formulation for the development of rural areas ultimately targeting the growth of the agriculture sector in Pakistan as rural community mostly depends upon agriculture for their livelihood. The current rural statistics available in this report can be used by policymakers, planners, researchers, academia, and the public at large. These data can also be used for ranking various areas, districts, and provinces based on facilities available to the rural community to support future planning.

I am grateful to the Provincial Governments that their various departments provided full support and cooperation to the PBS for data collection in addition to their regular official duties. I must also appreciate the team of PBS for their endeavors and hard work even during the difficult timing of the COVID-19 pandemic and lockdown situation that they made it possible to collect and process the data for Mouza Census 2020.

Dr. Naeem uz Zafar
Chief Statistician

PREFACE

Pakistan has 64 percent rural population related directly or indirectly to agricultural activities. The development of rural infrastructure can facilitate and improve the living standards of rural population ultimately causing the development of the agriculture sector. Therefore, the data concerning the socio-economic development of rural areas is of special interest for decentralized planning, policy formulation, implementation, and examining the infrastructure and services available to the farming community living in rural areas. Keeping in view the importance of rural statistics, the Agricultural Census Wing of the Pakistan Bureau of Statistics (PBS), has been conducting Mouza Censuses since 1971. The in-hand report of Mouza Census 2020 is the 9th in its series.

The Mouza Census initially was started to prepare the list of Mouzas to be used as a sampling frame for sample selection of Mouzas for the Agricultural Census while later on, the same exercise was adopted to collect information about rural statistics. The scope of the Mouza Census was expanded to cover the socio-economic development indicators in rural areas so that the facilities available to the farming community could be assessed. The information about rural infrastructure has been collected through a well-designed questionnaire and all possible facilities have been included in the statistics gathered from each rural Mouza of the country while information about urban Mouzas is not covered in this census.

The data collection was performed by the Provincial Revenue and other departments like Education, Local Government, Agriculture, Forest, and Livestock. All steps of the census were completed even during the peak times of the COVID-19 pandemic and lockdown situation in the country. The provincial reports present data at Tehsil, district, and provincial levels while country reports at provincial and country levels. The data in usable form are aggregated for all districts and Tehsils in a specific province, showing that how many Mouzas have a specific facility. Now the actual challenge is to use the data in true spirit.

At last but not least, I acknowledge the active participation and cooperation of Provincial Governments for the successful execution of this exercise. The services of officers and staff of the Pakistan Bureau of Statistics are appreciated for the timely completion of this gigantic task during the COVID-19 pandemic.

Suggestions for improvement in the report will be warmly appreciated.

Dr. Amjad Javaid Sandhu
Agricultural Census Commissioner

CONTRIBUTORS

▪ Mr. Ayazuddin	Member (Census & Surveys/Resource Management)
▪ Mr. Muhammad Sarwar Gondal	Member (Support Services)
▪ Mr. Muhammad Iqbal Rana	Deputy Director General
▪ Dr. Amjad Javaid Sandhu	Deputy Director General/Agricultural Census Commissioner
▪ Mr. Attiq ur Rehman	Director
▪ Ms. Rabia Awan	Director
▪ Mr. Shaukat Ali Khan	Director
▪ Mr. Munawar Ali Ghanghro	Director
▪ Dr. Syed Wasim Abbas	Director
▪ Mr. Tariq Bashir	Joint Agricultural Census Commissioner
▪ Mirza Zahid Mahmood	Joint Agricultural Census Commissioner
▪ Mr. Naveed Iqbal	Joint Agricultural Census Commissioner
▪ Mr. Abdul Waheed Channa	Agricultural Economist
▪ Mr. Muhammad Yasir Ishfaq	Director, Data Processing Centre
▪ Mr. Mujahid Aslam	Chief System Analyst
▪ Mr. Muhammad Jawaid	Deputy Agricultural Census Commissioner
▪ Mr. Abdur Razzaq	Deputy Agricultural Census Commissioner
▪ Ms. Romana Sadaf	Chief Statistical Officer
▪ Mr. Mudassir Akhtar	Data Processing Officer
▪ Ms. Madiha Amjad	Statistical Officer
▪ Ms. Hina Kanwal	Statistical Officer
▪ Mr. Saeed Ahmed	Assistant Census Commissioner
▪ Mr. Gulzar Ahmad	Assistant Census Commissioner

MAP OF PAKISTAN

MOUZA CENSUS 2020 AT A GLANCE

Admin Unit	Number
Districts	**131**
Tehsils	**541**
Kanungo Circles	**1,600**
Patwar Circles	**12,145**
Total Mouzas	**49,463**
Rural Mouzas	43,205
Partly Urban Mouzas	1,149
Urban Mouzas	2,400
Forest Populated Mouzas	52
Forest Unpopulated Mouzas	170
Unpopulated Mouzas	2,487
Total Settlements	**148,380**
Total Rural Populated Mouzas (rural + partly urban + forest populated)	**44,406**

Rural Populated Mouzas Reporting

	Numbers	%
Electrification		
Electrified Mouzas	37,519	84
Non-Electrified Mouzas	6,885	16
Alternate Source of Electricity		
Solar energy	19,067	43
Generator	4,847	11
Bio Gas	437	1
Source of Irrigation		
Tube Well/Well	23,256	52
Canal	21,594	49
Arid (Barani)	12,368	28
Ravine/stream	4,205	9
Spring/ Karez	2,959	7
River	1,947	4
Construction Type of Houses		
Bricked	14,801	33
Bricked & Mud	18,337	41
Mud Made	10,680	24
Status of Streets		
Metaled Streets	7,519	17
Bricked / Soling	8,691	20
Cemented/ Concrete	4,341	10
Kachi / Mud	23,855	54
Filth Lifting & Street Cleaning By		
Government	809	2
Private	1,852	4
Taste of Underground Water		
Sweet	37,005	83
Brackish	7,401	17

	Numbers	%
Different Farms		
Poultry Farms	7,380	17
Livestock / Dairy Farms	2,826	6
Fish Farms	2,509	6
Source of Drinking Water		
Personal Hand/Electric Pump	29,195	66
Well	7,778	18
Govt. Piped Supply	5,033	11
Canal/River	2,842	6
Water filtration plant	1,948	4
R.O. Plant	527	1
Toilet Facility		
Inside the Houses	32,871	74
Open Places	11,535	26
Natural Resources		
Community Grazing Land	6,854	15
Community Forest in Mouza	5,191	12
Affected by Natural Disaster (in last 5 years)		
Drought	6,340	14
Flood	3,427	8
Earthquake	2,226	5
Others	2,080	5
Fuel Availability for Domestic Use		
Wood	41,096	93
LPG	7,748	17
Sui Gas	5,540	12
Kerosene	2,578	6
Coal	1,322	3
Dung Cake	21,191	48

MOUZA CENSUS 2020 AT A GLANCE

	Numbers	%
Sources of Credit Facility		
ZTBL	25,764	58
Commercial Banks	11,329	26
Cooperative Banks	6,087	14
Micro Finance Bank	4,662	10
RSPs	2,074	5
NGO	1,828	4
Major Crops		
Wheat	41,165	93
Maize	22,180	50
Rice	19,454	44
Cotton	15,074	34
Sugarcane	14,515	33
Telecommunication Facilities		
Mobile	37,132	84
Mobile Net	34,264	77
Cable	8,582	19
Fixed Line Telephone	7,885	18
Fixed Line Internet (DSL)	7,699	17
P.C.O.	5,719	13

	Numbers	%
Media Sources		
Television	31,647	71
Radio	25,981	59
Cable	9,277	21
Newspaper	8,875	20
Road Facility to Mouza		
Metaled	27,785	63
Dirt Street	13,524	30
Bricked / Soling	1,726	4
Cemented / Concrete	1,368	3
Concrete/Paved Drains		
All	4,177	9
Most	7,461	17
Some	6,578	15
None	26,190	59
Sewerage System		
All	486	1
Most	1,182	3
Some	2,571	6
None	40,167	90

Rural Populated Mouzas Reporting Availability of Facilities Available at a Distance Less Than 1 Kilometer

	Numbers	%
Wholesale Market		
Fruits/Vegetables market	1,519	3
Grain market	1,492	3
Livestock market	962	2
Community Services		
Transport facility in mouza	23,054	52
Diesel/Petrol/Pump/Depot/ Agency	9,805	22
CNG/LPG facility	3,529	8
Workshop for Agricultural Machinery	3,024	7
Govt. Procurement Center	1,012	2
Cold Storage	997	2
Bazar (Retail Market)	4,786	11
Agriculture Depot/Agency/Shop		
Fertilizer	4,998	11
Seeds	4,204	9
Pesticides	4,234	10
Veterinary Health Care Facility		
Mobile Vet. Dispensary	14,378	32
Dispensary/Veterinary Center	4,261	10
Private Facility	6,802	15

					Numbers	%
Education						
Primary School						
	Boys	34,818	78	Girls	28,622	64
Middle School						
	Boys	13,483	30	Girls	11,245	25
High / Higher Secondary						
	Boys	7,073	16	Girls	5,084	11
College						
	Boys	887	2	Girls	927	2
Health Facility						
Midwife Facility					8,452	19
Basic Health Unit					6,305	14
Population Welfare Centre					5,951	13
Hospital / Dispensary					5,524	12
Rural Health Centre					4,906	11
Private Doctor (MBBS)					3,952	9
Child & Mother Care Centre					3,411	8
N.G.O Dispensary					2,960	7

CONTENTS

FOREWORD I

PREFACE III

CONTRIBUTORS V

MAP OF PAKISTAN VII

MOUZA CENSUS 2020 AT A GLANCE IX

LIST OF TABLES XIII

INTRODUCTION 1

OBJECTIVES 2

GEOGRAPHIC COVERAGE 3

ADVISORY COMMITTEE 3

REFERENCE PERIOD 4

TIME FRAME 4

QUESTIONNAIRE DESIGNING 5

METHODOLOGY 6

DATA PROCESSING 9

PUBLICATION OF CENSUS DATA 9

CAUTION FOR READERS 11

DEFINITIONS AND CONCEPTS 12

KEY FINDINGS 17

TABULATIONS 57

APPENDIX 619

LIST OF TABLES

Table 1.1 : Numbers of Districts,Qanungo Circles / Supervisory Tapas, Patwar Circles/ Tapas and Mouzas with Status 59

Table 1.2 : Mouzas Reporting Number of Settlements 63

Table 2.1 : Mouza Reporting Major Crops 72

Table 2.2 : Mouzas Reporting Sources of Irrigation and Water Course Improvement Scheme ... 79

Table 2.3 : Depth of Water Table in Mouza 72

Table 2.4 : Mouzas Reporting Use of Modern Irrigation Technology 94

Table 3.1 : Mouzas Reporting Construction Type of Majority of the Houses 102

Table 3.2 : Mouzas Reporting Construction Type of Streets, Drains and Sewerage System 110

Table 3.3 : Mouzas Reporting with Filth Lifting / Street Cleaning and Toilet Facilities.....118

Table 3.4 : Mouzas Reporting Taste of Under Ground Water.....126

Table 3.5 : Mouzas Reporting Main Sources of Drinking Water 134

Table 3.6: Distance of Mouzas from various kinds of health facilities 142

Table 4.1 : Distance of Mouzas from Educational Facilities by Gender 203

Table 4.2 : Mouzas Reporting Regular Play Ground Facility By Gender and by Type of Sports..324

Table 5.1 : Mouzas Reporting Veterinary Facilities.....340

Table 5.2 : Mouzas Reporting Poultry / Livestock /Dairy /Fish Farms.....348

Table 6.1: Mouzas Reporting Availability of Electricity to Population for Domestic Use 355

Table 6.2 : Mouzas with Alternate Energy Resources and Availability of Fuel for Domestic Use .364

Table 6.3: Mouzas Reporting Facilities of Road and Distance from Metalled Road 371

Table 6.4: Mouzas Reporting Mass Communication Facilities by Type of Medium 377

Table 6.5: Mouzas Reporting Bazar,Govt. Procurement Centre and Cold Storage 385

Table 6.6 : Mouzas Reporting Agricultural Input Marketing Facility 406

Table 6.7: Mouzas Reporting Whole Sale Markets 427

Table 6.8 : Mouzas Reporting Agricultural Machinery Repairing Workshop.....446

Table 6.9: Mouzas Reporting Facilities of Diesel / Petrol Pump/ Depot / Agency And CNG / LPG 454

Table 6.10 : Mouzas Reporting Facilities of Telecommunication and Inernet 467

Table 6.11 : Mouzas Reporting Facilities of Transport 501

Table 7.1 : Mouzas Reporting Community Forests and Community Pastures 508

Table 7.2 : Mouzas Reporting Natural Disaster During Last Five Years 515

Table 8.1 : Mouzas Reporting Credit Facility by Type of Institutions.....522

Table 8.2 : Mouzas Reporting Post Office, Reconcilitory Committee, Police Station and Online Commercial Banking Facilities by Distance.....528

Table 8.3 : Mouzas Reporting Social Organizations by Gender 552

Table 9.1 : Mouzas Reporting Industries by Scale 568

Table 9.2 : Mouzas Reporting Sources of Employment by Gender 576

INTRODUCTION

General Statistics (Reorganization) Act 2011, clause 37 empowers the Pakistan Bureau of Statistics (PBS) to conduct Agricultural Census in the country to collect information on land, crops, livestock, poultry, agricultural machinery, irrigation, forestry, and other related indicators. Agricultural Census Wing (defunct Agricultural Census Organization) has been conducting Agricultural Census since 1960. The sample based decennial Agricultural Census was conducted in Pakistan in 1972 for which sampling frame comprising of Mouza lists by administrative units was prepared through first ever Mouza Census 1971. Later on, sampling frames of Mouzas were updated for every agricultural as well as livestock census through quinquennial Mouza Censuses conducted in 1979, 1983, 1988, 1993, 1998, 2003, and 2008. ***The current Mouza Census 2020, is a Golden Jubilee number, being conducted at the 50th year of the first Mouza Census conducted in 1971***. It has been conducted with the slogan of "***Data for Development***".

It is pertinent to mention that Mouza Census had been conducted only in settled areas till 1998, while since 2003 its coverage was extended up to the unsettled areas of the country. However, over time, the scope of the Mouza Census could not remain limited to the preparation and updating of Mouza lists for sampling purposes but was expanded to collect information about development indicators at the Mouza level. After 2008, the next Mouza Census was due in 2013 which could not be conducted due to the administrative reasons emerging as a result of the merger of three sister organizations i.e. Agricultural Census Organization (ACO), Federal Bureau of Statistics (FBS), and Population Census Organization (PCO) due to promulgation of the Act 2011. However, in the 7th meeting of PBS Governing Council held on 10th January 2015, it was decided that Agricultural Census will be conducted quinquennially by merging three censuses viz Agricultural, Livestock, and Agricultural Machinery Census. For the merged Agricultural Census, a new sample design along with an updated sampling frame of Mouzas is required.

For the preparation of the next Agricultural Census, Mouza Census is the primary necessity to provide a sampling frame comprising of latest lists of Mouzas along with cultivated area for sample selection of Mouzas as primary sampling units (PSUs) from rural areas. Therefore, PBS Governing Council in 2019 decided to conduct the Mouza Census first as preparatory work for the next Agricultural Census. The ninth Mouza Census 2020 was planned and conducted not only to update the sampling frame of Mouzas but also to produce the rural statistics in the country according to the guidelines of the Food and Agriculture Organization (FAO) of the United Nations provided in the World Census of Agriculture (WCA) Programme 2020. The WCA 2020 recommend to collect community level statistics to know about the facilities available to the farming community in rural areas.

This exercise provides an idea, whether the farming community has access to medical facilities within the Mouza or at some distance, educational facilities for their kids, veterinary health facilities for livestock, roads, transport, electricity, telephone, internet, market, availability of seeds and fertilizer, irrigation facilities, credit facilities, online banking, repair workshop for their machinery, government procurement center, etc., etc. The Mouza Census 2020 also works as a core module as advised by the FAO (WCA 2010) in a modular approach scheme, having information about main indicators at the community level. The core module will be used to select a sample for further studies of agricultural land and crops, livestock, agricultural machinery, poultry, animals slaughtered, milk production, etc. using supplementary modules through sampling techniques. Although it was planned by PBS to conduct the Mouza Census 2020 first as a preparatory step towards the successful conduct of the next Agricultural Census, the sudden outbreak of the COVID-19 pandemic during December 2019 shook the whole world when PBS was ready to go for field operation. However, the commitment of PBS authorities made it possible to complete the enumeration of the current Mouza Census even during the COVID-19 pandemic. The questionnaires (Form-11) were mainly filled by the staffs of Provincial Governments, but the data processing was completed by the technical personnel of Agricultural Census Wing and experts from Data Processing Centre, PBS by adopting the strategy of "work from home" during lockdown times. The information depicted by the census provided a foundation for the comparison of the past with the present for development indicators in rural areas and facilities provided to the farming community living away from urban amenities. These statistics can also be used for future development plans in rural areas at district and even at Tehsil levels so that the farming community could be provided better means to support and boost the agriculture sector. The Mouza Census 2020 has been conducted to fulfill the certain objectives.

OBJECTIVES

The main objectives of Mouza Census 2020 are as follows:

i) To update the complete list of Mouzas, Dehs, Killis, Basties, and villages by administrative units, to be used as a sampling frame for the next Agricultural Census.

ii) To generate data on socio-economic development indicators and facilities available at the Mouza level for the farming community by administrative units.

iii) To provide information about distances of those facilities from the Mouza, which are not available in the Mouza, to assess the difficulties of farming community by administrative units.

iv) To furnish useful rural statistics for national and international agencies, planners, and policymakers for evidence-based decision making regarding the provision of infrastructure and services, to excel the change in living standards of masses in rural areas.

To meet the objectives of the Mouza Census 2020, PBS covered all the areas of the country so that exhaustive data could be provided to the data users. The details of the geographic coverage are highlighted for the interested readers.

GEOGRAPHIC COVERAGE

Pakistan has settled as well as unsettled areas which have been covered in the current Mouza Census 2020. The settled areas are those which are properly measured and recorded by the provincial revenue departments wherein, Mouza or Deh is the smallest and gross root level revenue state. While unsettled areas are not properly measured by the provincial revenue departments and lands are approximately known and owned though claimed by the local tribes. The village, Killi, Basti, in unsettled areas are commonly known names equivalent to the Mouza or Deh in settled areas of the country. The unsettled districts are North Waziristan, South Waziristan, Kohistan, Lower Kohistan, Kurram, Orakzai, Bajaur, Malakand, Lower Dir, Upper Dir, Lower Chitral, Upper Chitral, Khyber, and Mohmand in Khyber Pakhtunkhwa province, Cholistan in Punjab province including de-excluded areas of D. G. Khan and Rajan Pur districts, while districts of Awaran, Kalat, Khuzdar, Mastung, Gawadar, Kech, Panjgur, Kharan, and Shirani in Balochistan province.

All the settled and unsettled Mouzas, Dehs, villages, Killies, Basties of Khyber Pakhtunkhwa, Punjab, Sindh, Balochistan provinces including Islamabad Capital Territory (ICT) as well as Gilgit Baltistan and Azad State of Jammu & Kashmir have been covered in the present Mouza Census 2020. It is worth mentioning that areas of erstwhile FATA have now been covered in Khyber Pakhtunkhwa province. All the Mouzas, Dehs, Killies have been enumerated irrespective of their status viz rural, urban, partly urban, forest, or unpopulated. However, rural statistics about development indicators relating to populated Mouzas, Dehs, Killies having the status of rural, partly urban, and forest populated, have been presented in tabular form in this publication. The completely urban, forest unpopulated, and Bechiragh (un-inhabited) Mouzas are counted but not tabulated for development indicators considered logically redundant information. However, to decide about the coverage, scope, and methodology, the role of the Advisory Committee cannot be ruled out.

ADVISORY COMMITTEE

The role of the Advisory Committee is very important according to the international practices for such an important and gigantic data collection exercise. The technical guidance was sought from the Advisory Committee constituted for the Mouza Census 2020. The Advisory Committee was comprised of technical and professional experts from Federal and Provincial organizations and departments. The draft questionnaire and methodology of the Mouza Census were presented in the meeting of the Advisory Committee convened at the PBS, Head Quarters, Islamabad during 2019. Both the documents

were updated in the light of comments by the members of the Advisory Committee and used for the census after incorporating the input and suggestions of the participants.

REFERENCE PERIOD

The reference period is the period during which statistical information or data are collected in a census or survey. The reference time for the current Mouza Census was January to March 2020 as all the information was collected from January to March 2020 which is also shown in the time frame. The information regarding cultivated area was retrieved from the provincial revenue record for the year 2019-20 while the rest of the indicators were recorded at the position of enumeration day. Further details of the time frame are provided for interested readers.

TIME FRAME

Planning and preparation require sufficient time to conduct the census efficiently. The work about planning and preparation for this census was performed from June to December 2019. The activities of census field operation were planned to be completed in three phases from January to March 2020. However, retrieval of filled-in questionnaires and auxiliary forms got delayed due to the outbreak of pandemic COVID-19 and completed in July 2020 as per the detail given below:

Activities	Phase-I		Phase-II		Phase-III	
	From	To	From	To	From	To
District Meetings	15.12.2019	31.12.2019	01.01.2020	15.01.2020	01.02.2020	15.02.2020
Field Operation	01.01.2020	20.01.2020	01.02.2020	20.02.2020	01.03.2020	31.03.2020
Documents Collection	21.01.2020	31.01.2020	03.03.2020	15.06.2020	03.04.2020	15.07.2020

The Mouza Census 2020 was conducted in three phases as follows:

Phase -I

Complete Punjab and Sindh provinces were covered during January 2020. Islamabad was also covered along with Punjab province. The Cholistan was considered a separate district for census purposes.

Phase -II

Hot areas of Khyber Pakhtunkhwa province comprising of 14 districts (Swabi, Mardan, Nowshera, Charsadda, Mohmand, Peshawar, Khyber, Kohat, Hangu, Karak, Bannu, Lakki Marwat, Dera Ismail Khan, and Tank) and hot areas of Balochistan province having 17 districts (Jaffarabad, Dera Bugti, Naseerabad, Jhal Magsi, Sibi, Kachhi at Dhadar, Noshki, Chagai,

Kharan, Washuk, Panjgur, Kech at Turbat, Gawadar, Lasbella, Awaran, Sikandarabad, and Suhbatpur) were covered during February 2020.

Phase -III

Cold areas of Khyber Pakhtunkhwa province, 21 districts (Haripur, Abbottabad, Mansehra, Torghar, Batagram, Lower Kohistan, Upper Kohistan, Kolai-Palas, Shanglapar, Bunner, Swat, Malakand, Lower Dir, Upper Dir, Lower Chitral, Upper Chitral, Aurakzai, Kurram, North Waziristan, South Waziristan, and Bajour) and cold areas of Balochistan province, 16 districts (Quetta, Pishin, Killa Abdullah, Ziarat, Harnai, Mastung, Kalat, Khuzdar, Barkhan, Kohlu, Musa Khel, Loralai, Duki, Killa Saifullah, Zhob, and Sherani) were covered during March 2020.

Gilgit Baltistan and Azad State of Jammu & Kashmir were also covered with cold areas of Pakistan for this census.

QUESTIONNAIRE DESIGNING

There is only one questionnaire (Form-11) used for the Mouza Census which is improved in every census according to the new and latest requirements of the data users and main stakeholders. The guidelines of WCA 2020 provided important points to develop this questionnaire so that data about facilities available to the farming community in rural areas could not be ignored. The requirements of sample design are also considered vigorously to fulfill the primary objective of the census. The questionnaire of last Mouza Census 2008 was sent to the main stakeholders comprised of federal and provincial departments to get their views and comments. In the light of their comments, the questionnaire was improved regarding the development indicators at the Mouza level. The requirements of the sample design for the next Agricultural Census were also taken care of and approximate livestock numbers in the Mouza were included for the first time, while total agricultural land and cultivated area were included just like previous practice. The improved questionnaire along with methodology was presented in the meeting of the Advisory Committee and finalized accordingly. However, the main parts of the questionnaire are produced here, although the questionnaire is annexed at the end of the report.

It is two pages questionnaire considered appropriate to ascertain the required information about one Mouza, Deh, village, Basti, or Killi through nine parts and 56 questions. The questionnaire contained two types of information; one is for sampling frame updating, and the other for facilities available i.e. socio-economic development indicators and their status in a particular Mouza. The distance of any facility from the concerned Mouza is also reported for each indicator, in case of non-availability of that facility within the Mouza. In addition to the identification of the Mouza, information about the status of Mouza, the number of human settlements within the boundaries of the Mouza, total area,

cultivated and uncultivated area, and area under settlement(s) has been collected. Further questions are highlighted here

FACILITIES AVAILABLE IN MOUZA	
i. Important Crops	xiv. Number of farms (poultry, livestock/dairy, fish)
ii. Sources of irrigation	xv. Number of livestock
iii. Watercourse improvement scheme	xvi. Energy sources other than electricity
iv. Modern technology for irrigation	xvii. Availability of fuel sources
v. Water table depth	xviii. Condition of the road to Mouza
vi. Housing conditions (Pacca / Kacha)	xix. Media facilities
vii. Street's condition (Pacca / Kacha)	xx. Community grazing area
viii. Waste management	xxi. Community forest
ix. Taste of underground water	xxii. Faced disaster in last five years
x. Sources of drinking water	xxiii. Credit facility
xi. Facility of toilet	xxiv. Social organizations by gender
xii. Drains and sewerage facilities	xxv. Type of industries in Mouza
xiii. Playgrounds by gender	xxvi. Sources of employment by gender

FACILITIES AVAILABLE IN MOUZA OR AT A DISTANCE FROM MOUZA	
i. Health facilities	x. Transport facility
ii. Educational institutions by gender	xi. CNG / LPG availability
iii. Veterinary health facilities	xii. Cattle, grain & fruit/vegetable markets
iv. Availability of electricity	xiii. Agricultural input market (fertilizer /seed /pesticides)
v. Bazar (retail shops) in Mouza	xiv. Telecommunication facilities
vi. Cold storage for vegetables/fruit	xv. Internet facility
vii. Government procurement centre for agricultural production	xvi. Online commercial banks
viii. Repair workshop for agricultural machinery	xvii. Dispute resolution mechanism
ix. Diesel, petrol pump / depot /agency	xviii. Post office
	xix. Police station

METHODOLOGY

The Mouza Census 2020 was a joint effort of the Pakistan Bureau of Statistics (PBS) and the Provincial Governments. Both the settled and unsettled areas of the country have been covered in this census. The services for field enumeration were borrowed from provincial revenue departments while the Secretaries of the union councils, Local Government also coordinated during the field operation in the settled areas. Likewise, for unsettled areas, the staffs of provincial Education, Livestock, Agriculture Extension, Forest, and Local Government departments were acquired, wherever needed, for the fulfillment of the purpose.

The planning, preparation, questionnaire designing and printing, technical guidance, training to the enumeration staff and supervisors, and provision of census material were the responsibility of the PBS. The names of District, Tehsil, Qanungo Circle, Patwar Circle, and the Mouza/ Deh/ village/ Killi along with their permanent identification codes were recorded during the preparatory phase of the census on

each questionnaire by the Agricultural Census Wing's staff of Pakistan Bureau of Statistics, subsequently arranged by administrative order and accordingly packed in polythene bags. Necessary instructions for filling up the questionnaire were provided to the enumerators through a specially prepared instructions manual. The questionnaires and instructions manuals were printed in Urdu.

A series of consultative meetings were convened to conduct the Mouza Census 2020 successfully. In this regard, a high-level meeting was held on 4th October 2019 headed by the Secretary/Chief Statistician, Ministry of Planning Development and Special Initiatives (PD & SI); with Senior Members of Board of Revenues (SMBRs), the representatives of the Provincial Chief Secretaries of all Provinces as well as Gilgit Baltistan and Azad State of Jammu & Kashmir. The focus of the meeting was to seek the cooperation and coordination of provincial governments to conduct the Mouza Census along with the appointment of focal persons for smooth execution and completion of the census activities. Following that a meeting of all focal persons was conducted under the chair of Member (RM/SS), PBS for orientation regarding the census process and to devise a way forward for field operation. The process and field operation strategy was further communicated to the district and Tehsil management of each province to complete the census field operation in the country. District meetings were arranged by the PBS in every district of the country for the smooth execution of the Mouza Census 2020.

The Divisional Officers of PBS conducted district meetings in their assigned districts with the district administration. Every district meeting was chaired by the relevant Deputy Commissioner and was attended by the Assistant Commissioners, Tehsildars, Saddar Qanungo, Office Qanungos, and representatives of Forest and Local Government Departments. The PBS officers briefed the meeting about the objectives and procedures of the Mouza Census. During the meeting, the assignment of Enumerators was finalized and every Mouza, village, Basti, or Killi within the boundaries of the district was assigned to someone, Patwari or another official, who worked as an enumerator for the census. The training venues, dates, and timings were also mutually decided for each Tehsil in this meeting. After the district meeting, the concerned officers issue orders to the Enumerators and their immediate Supervisors to attend the training and do the enumeration work within their assigned areas.

Meanwhile, PBS also arranged Training of Trainers (ToT) and training of Census Master Trainers (CMT), as the training is considered most important aspect of any census or survey because good training can produce reliable results and faulty training can lead to misleading results. All the officers of AC Wing Lahore were trained first as the ToT phase of the training. These trainers were deputed to impart training to the clusters of PBS staff posted at regional and field offices throughout the country in due course of time at eight different training centres viz Islamabad, Lahore, Multan, Peshawar, Abbottabad, Hyderabad, Sukkur, and Quetta. The officers and officials of PBS were prepared as Census Master Trainers (CMTs) to train the enumerators regarding various concepts used in the Mouza Census for questionnaire filling and other technicalities as well as administrative issues. The trained CMTs from

PBS had delegated the responsibility to impart phase-wise training to the enumerators and supervisors at Tehsil levels within their respective assigned districts.

After the district meeting, the Assistant Commissioner and Tehsildars of each Tehsil called Enumerators at their respective Tehsil headquarters for training purposes as per the program finalized in the district meeting. The required census related material viz instructions manual, census questionnaires (Form-11), press release, kit bags, pens/pencils, control forms (for supply and retrieval), etc. were supplied through the control section of AC Wing, PBS to the respective Divisional Officers of PBS well before the day and time of the training. The Census Master Trainers from PBS imparted one day training to the Enumerators and their immediate Supervisors at each Tehsil. They also handed over blank census documents to the Field Qanungos for onward distribution to the Patwaris of their circles under intimation to the Office Qanungos. After training, the Enumerators were asked to complete the questionnaires in their assigned areas. The CMTs also monitored and checked the process of filling Questionnaire (Form-11) during the field operation and ensured the completeness and retrieval of census documents. There was no house-to-house enumeration but only one questionnaire was filled for one Mouza, Killi, or village. Fifteen days were committed for filling the Questionnaires in a district. The Patwaris completed Form-11 for all Mouzas under their jurisdiction and handed over the filled-in questionnaires to the Field Qanungos who handed over the same to the Office Qanungos of their respective Tehsils. The Office Qanungos again checked the filled-in census questionnaires and passed on the same to the Saddar Qanungo at district headquarters. The Saddar Qanungo verified the documents to ensure completeness before handing over the same to the Divisional Officers of PBS. The Divisional Officers of PBS ultimately deposited filled-in questionnaires and other auxiliary forms at AC Wing, PBS, Lahore. Detail of the number of training centres and trainees is given here.

Total Number of Tehsils, Training Centers and Trainees (Supervisors + Enumerators) of Provincial Governments Engaged in Mouza Census 2020

Administrative Unit	Number of districts	Number of tehsils / training centres	Number of trainees (supervisors & enumerators)
Khyber Pakhtunkhwa	35	140	3,389
Punjab	38	149	6,419
Sindh	25	114	1,624
Balochistan	33	141	693
Grand total	**131**	**544**	**12,125**

Note: Cholistan is considered as one district in Punjab for census purpose and Islamabad is also included in Punjab for this table. Four districts of Karachi are not covered in Mouza Census being urbanized areas. Two Tehsils of Kech district in Balochistan were not covered due to unavoidable circumstances

DATA PROCESSING

After retrieval of filled-in questionnaires from the field, various steps for data processing were performed carefully. Due emphasis was given at all levels to maintain the accuracy and reliability of the collected data, particularly during data processing. To check and ensure the internal consistency of data within each filled-in questionnaire, manual coding and editing were performed by the technical staff of AC Wing, Lahore according to the instructions prepared for the purpose. After manual editing, the filled-in questionnaires were prepared to enter into the computers at Data Processing Centre.

A special team was constituted from Data Processing Centre (DPC) Lahore and Islamabad to develop software for data entry, online editing, and tabulation generation. The data from filled-in questionnaires were entered into the computers by the staff of DPC Lahore. Due to the COVID-19 pandemic situation, an additional application was also developed on war footings for data entry under the strategy of "work from home" by the DPC team. This strategy proved very useful and data was entered even from home by the staff of DPC during the peak time of COVID-19 and lockdown period. Similarly, another application for online data editing was developed by the DPC team which made it possible to check and edit the data on computers by the staff of AC Wing Lahore rather to adopt the traditional method of getting printouts along with errors codes and manual editing of prints. This strategy also created easement for data processing during the tuff timing of COVID-19. The devotion of the DPC team and technical staff and officers of PBS made it possible to complete the data processing during a critical time of the COVID-19 pandemic in 2020. Finally, the Mouza lists were updated and finalized to be used as the sampling frame for the next Agricultural Census. The information regarding development indicators in the rural populated Mouzas was tabulated in the shape of an already approved standardized tabulation plan for the Mouza Census 2020. The number of Mouzas having each type of facility within each district and even Tehsil have been provided in the tabulations part of provincial report(s). Publications of these tabulations have been arranged according to the standard format.

PUBLICATION OF CENSUS DATA

The entire data have been tabulated for each Tehsil, district, and the province as well as at the country level. These data depict the realistic factual position about the development of the respective administrative unit. The information presented in this report can be used for inter-Tehsil, inter-district, and finally the inter-provincial comparisons.

The outcome of this census is primarily of two types. Foremost is the updated list of Mouzas, Dehs, villages, Killies, and Bastis with some information of basic nature to be subsequently used as sampling frame for upcoming Agricultural Censuses which is not being published. The second outcome of this census relates to the socio-economic facilities available to the residents of rural Mouzas, Dehs, villages,

Killies, and Bastis which have been tabulated at Tehsil, district, province and finally at country levels and published in the following three reports.

1. **Pakistan Report**: It contains aggregated data at the country level which is segregated for each province for all the development indicators. Islamabad has been treated as a separate entity in this report.

2. **Provincial and Regional Reports:** These reports are six in number out of which four are for provinces, one for each province. Every provincial report presents aggregated data of all the census items separately for each district and Tehsil, while collectively for that province. In addition to four provincial reports, two separate regional reports for Gilgit Baltistan and Azad State of Jammu and Kashmir have also been published on the pattern of provincial reports. Islamabad Capital Territory (ICT) has been included in the Punjab report.

CAUTION FOR READERS

a. The rural populated Mouzas have been tabulated showing facilities available for the rural community living in a particular Tehsil, district, or province. Therefore, tabulations depict the number of Mouzas having any particular facility within a specific administrative area.

b. Footnotes have been given under the concerned tables, wherever it deemed necessary for further clarification.

c. The data must be understood keeping in view the particular definition for that item as given in this publication.

d. The information about distances of the Mouzas from any specific facility not available within the Mouza is based upon the know-how and approximation of the enumerators and respondents.

e. The data given in this report are the responses of enumerators, local representatives, and Mouza's knowledgeable person(s). Therefore, data reported depends upon their knowledge about particular Mouza, Deh, village, Killi, etc.

f. To assess a true picture of socio-economic parameters in rural areas, only rural populated Mouzas consisting of rural, partly urban, and populated forest Mouzas have been tabulated. The urban, unpopulated forest, without human settlement (Bechiragh) Mouzas, have been highlighted in the concerned tables only and are not tabulated for development indicators.

g. In the Sindh province, Taluka stands for Tehsil, Supervisory Tapa for Qanungo Circle, Tappa for Patwar Circle, and Deh for Mouza.

h. The Mouza Census 2020 could not be conducted in two Tehsils viz Mand and Tump, having 133 unsettled villages of district Turbat of Balochistan due to unavoidable circumstances.

i. Information about Islamabad Capital Territory (ICT) has been published in the provincial report of Punjab province as well as in the country report.

j. Cholistan is considered as a district in Punjab province just for Mouza Census 2020.

DEFINITIONS AND CONCEPTS

1. **Mouza or Deh:** It is a demarcated territorial unit for which a separate revenue record including a cadastral map is maintained by the provincial revenue departments. One Mouza / Deh may contain one or more population settlements or may have no settlement (Bechiragh). In settled areas, the whole area of the Mouza is measured and recorded in the revenue records. However, in unsettled areas, the alternate term of Mouza is the village, Killi, or Basti, and the area is not measured and maintained properly by the revenue department.
2. **Bazaar:** It means a street or place or area located within the boundaries of Mouza where at least about 20 shops of different types are trading commodities and services of various types.
3. **Bio Gas:** It is a type of biofuel that is naturally produced from the decomposition of raw materials such as agriculture waste, animal waste, manure, etc.
4. **CNG/LPG:** Means Compressed Natural Gas (CNG) and Liquefied Petroleum Gas (LPG) used as an alternative fuel for vehicles or other alternate energy purposes.
5. **Cold Storage:** The large refrigeration facility to store temporarily the vegetables and fruits within the boundaries of the Mouza.
6. **Credit Facility:** It is meant to cater for the loaning facilities to fulfill the needs of the Mouza's residents from various financial and lending agencies alike Banks, NGOs, Rural Support Programme (RSP), Government, etc.
7. **Depot/ Agency/ Shop**: It covers all the Depots/Agencies/Shops/ Sale points, for retail or wholesale, established for the sale of chemicals, fertilizers, seeds, and/ or any material(s) that is used for plant protection measures or treatment of stored grains, insecticides, pesticides, weedicides, etc.
8. **Diesel/ Petrol Pump:** The source to get Diesel or Petrol in the Mouza.
9. **Drainage and Sewerage System:** It covers all types and designs of "Pacca" drains and sewerage systems in working order in the Mouza.
10. **Drinking Water:** It refers to the water being used for drinking and cooking purposes with or without purifying or improving taste. Availability of drinking water in a Mouza round the year may be from a single source or combination of various sources. Different sources for drinking water are elaborated here.
    a. **Water Filtration Plant:** Raw water contains undesirable sediments, colour, algae which can produce a taste and smell, and other harmful organisms. The water filtration plant is a designed plant to remove these harmful and undesirable matter

from the water and to make water fit and safe for drinking through a process.

b. **Reverse Osmosis (R.O.) Plant:** Reverse osmosis is a water purification process that uses a partially permeable membrane to remove ions, unwanted molecules, and larger particles from drinking water.

c. **Tap Water:** To carry water through pipes from the tubewell usually installed by the government or from the water tank to the houses within the Mouza.

d. **Private Hand or Electric Pump:** By using a hand pump or electric pump, water is carried out from the earth for drinking and cooking purposes.

11. **Educational Institutions:** These include all public, private, and NGO schools (of any level)/ colleges and technical vocational training institutions and Deeni Madrassas by gender. Private and NGO schools/ colleges/ institutions may belong to a person or a group of persons or an agency/corporate body etc. are also included in this facility**.**

12. **Electrified Mouza:** A Mouza is termed as electrified wherein electricity is available wholly, partially, or to some extent, to the residents for light and other domestic or commercial usages.

13. **Employment Sources by Gender:** Source to earn livelihood e.g. service, agriculture, trade, industry, self-employment/own business, etc. These are further elaborated here.

a. **Service:** Means to serve in a private, semi-government, government institution / organization / department / armed forces, etc. to earn a livelihood.

b. **Agriculture:** Means to raise crops, rear livestock, or do any other type of farming, part time or full time, or to carry out any agricultural work against any remuneration.

c. **Employment Abroad**: This means any type of gainful employment in any foreign country.

d. **Self-Employment**: It includes economically beneficial engagements comprising of own business e.g., to drive a rickshaw / taxi, run a tuition centre, practice law, medical practicing, cobbling, pottering, carpentering, doing embroidery, running a beauty parlor, etc.

e. **Trade:** It refers to all direct or indirect engagements for buying and/or selling of goods and services e.g. shopkeeping, assisting, and/or doing trade relating to any single or more commodities in piecemeal or bulk like livestock, grains, vegetables, fruits, etc.

f. **Labouring:** It relates to any gainful work performed as skilled, semi-skilled, or unskilled labour for any construction activity, loading, unloading, domestic work, etc.

14. **Forest Land:** The forest land within the boundaries of the Mouza is covered mainly with

trees and plants etc. for the common use of the Mouza residents.

15. **Health Facilities:** It refers to different types and levels of health facilities available to the population of Mouza either through Population Welfare Centre, Basic / Rural Health Centre, NGO Dispensary, Maternity Home, Private Doctor (MBBS), Hospital / Dispensary, Mid Wife, etc. The health facilities covered in the census relate only to the allopathic methods of treatments / cure. Homeopathic, Chinese, ancient Greek, and local / traditional methods of treatments / cure are excluded.

16. **Improved Water Course(s):** Many schemes for improving watercourses, wholly or partially, were launched by the government for efficient use of irrigation water in the country to improve the canal irrigation system. All the watercourses which have undergone improvement under any of such schemes are covered in this census. The data is concerning the Mouzas which have irrigation supplies from canals of any type.

17. **Industry:** It refers to economic activity for processing of raw material, any type of manufacturing or processing of goods, wherein people of the Mouza are directly or indirectly engaged for remuneration. The industrialists themselves are also included in this type of employment. Important industries are highlighted here.

    a. **Cottage Industries:** Any manufacturing or processing unit installed in any part of the house or compound associated with the house and operated by one or more family members. If the unit is operated by the salaried employee(s) then one or more family members must be working at the unit. The compound / part of the house where the unit is installed must also be utilized for other domestic usages.

    b. **Large Scale Industries:** This means those manufacturing and/or processing units where at least about 250 or more salaried employees work on a full-time and regular basis.

    c. **Medium Scale Industries:** It relates to the units where the number of full-time, regular, and salaried workers is more than 10 and less than 250.

    d. **Small Scale Industries:** This means those units where the number of full-time, regular, and salaried workers is less than 10.

18. **Modern Irrigation Sources:** It refers to the source(s) utilizing which the cultivated and cropped area of a Mouza is irrigated partially or wholly. These Modern Irrigation Systems (MIS) save irrigation water as compared with flood irrigation. Two common MISs are briefly explained here.

    a. **Drip System:** It is a method of controlled irrigation in which water is slowly delivered to the root system of multiple plants. It is a method by which plants are irrigated with water supplied through drip and it helps to reduce water wastage by

evaporation as well as irrigating nonplanted soil. It is usually used in orchards for long-term plants / trees.

b. **Sprinkler System:** A kind of irrigation system similar to rain that consists of pipes along with a ceiling that contains water under pressure with a source for a constant flow of water. Attached to the pipes, automatic sprinkles water at the selected location(s).

19. **Market:** It means a specified trading place or area relating to buying/selling animals, grains, fruits, vegetables, etc.

20. **Mass Communication (Media):** It covers different means of mass communication available to inhabitants of the Mouza / Deh, i.e. audio, video, and print media.

21. **Natural Disaster:** A natural calamity such as flood, earthquake, storm, disease (locust attack, etc.), drought, and hurricane, etc. that causes great damage or loss of human lives, animals, and crops or physical destruction of land and structure. These are further elaborated here.

    a. **Earthquake:** Sudden shaking of land due to the eruption of magma, jostling of tectonic plates, or due to folding of faulting in the earth crust or due to relocation action.

    b. **Flood:** An overflow of a large amount of water of a river, canal, dam, Band, etc. beyond its normal limits resultantly cause disaster and displacement of population and destruction of crops, livestock, and infrastructure.

    c. **Drought:** Shortage of water for a long period due to fewer rains or any other reason for agriculture purpose resultantly dry rivers and other water reservoirs.

22. **Non-Governmental Organizations (NGOs):** There are different types of organizations, not owned by the government, working for the welfare and socio-economic development of the population in rural areas. These organizations are termed differently e.g., NGO, Community Organization (CO) and Citizen Community Board (CCB), etc.

23. **Online Commercial Banking:** All commercial banks either public or private fall under the purview of the census. The online banking facility, if available at the commercial bank located in the respective Mouza, has also been accounted for in the census.

24. **Pacca Streets:** This means those pavements which are made up of cement (lenter), blacktop (charcoal), or soling (bricks).

25. **Pasture:** Land covered with grass and small plants suitable for grazing animals like cattle, buffaloes, sheep, goats, camel, etc.

26. **Play Grounds:** It refers to the playgrounds meant to play any game by either sex. The

ground(s) of a school or college or any other institution located in the Mouza also be considered as a facility for that Mouza. One playground is considered for one game mainly played there.

27. **Police Station/Chowki:** It means a Levies / Police Check Post / Station or Patrolling Check Post at any point of road, highway, or motorway established to maintain law and order situation in the Mouza /Area.

28. **Procurement Centre:** It means any institution or department centre in the Mouza to purchase grains and other agricultural produce from the farmers.

29. **Telephone / Internet:** All types of telephones, cell phones, internet are included under this facility like landline, mobile, wireless, PCO phones/internet, etc.

30. **Transport:** Means any type or form of engine-driven public and/or private vehicle e.g., bus, wagon, rickshaw, etc. Animal-driven vehicles are not included.

31. **Veterinary Facility:** It refers to the availability of veterinary health facilities for the livestock of the Mouza. This facility may be provided by either public or private qualified veterinarian (Doctor/Assistant). Herbal or any other types of veterinary facilities are excluded from the scope of a veterinary facility.

KEY FINDINGS

1. Statistics Regarding Mouzas
2. Major Crops and Irrigation Sources
3. Housing , Sanitation, and Health
4. Educational Facilities
5. Different Farms and Veterinary Facilities
6. Community Infrastructure and Services
7. Natural Disasters
8. Institutions, Banks, and Sources of Credit
9. Industries in Rural Mouzas

1. STATISTICS REGARDING MOUZAS

Mouza Census 2020 reveals that there are a total of **49,463** Mouzas in Pakistan comprising of four provinces and Islamabad Capital Territory (ICT) which is Federal Capital, as compared with **52,376** Mouzas in 2008. The reasons for the reduced number of Mouzas are; changes occurred in villages of unsettled areas which are abolished as well as established over time according to seasonal variations and other unavoidable reasons, many big Mouzas in settled areas were bifurcated by the Provincial Revenue Departments for easement of management which were counted as separate Mouzas in past but this time these have been merged and considered as one Mouza after confirmation from the Revenue Department and the GIS Lab of PBS, and villages of two Tehsils from Kech district are not included in the rural statistics as the census could not be conducted there. Now the number of Mouzas have been finalized in the light of the frame of Population Census 2017 to prepare a Master Sampling Frame. This is an implementation step for the devised strategy of Master Sampling Frame in the National Strategy for the Development of Statistics (NSDS 2021-30) by PBS that a Master Sampling Frame of Mouzas has been finalized which will be used for future activities. Details of Mouzas are highlighted in Table 1.1 while rural statistics reported for rural populated Mouzas have been discussed from section 2 onwards.

Table 1.1: - Number of Mouzas with Status in Pakistan

Census Year	Number of Mouzas						
	Rural	Partly Urban	Forest Populated	Forest Unpopulated	Urban	Unpopulated	Total
Mouza Census 2020	43,205	1,149	52	170	2,400	2,487	49,463
Mouza Census 2008	45,906	1,576	-	439	1,099	3,356	52,376

Table and Figure 1.1 reveal that rural Mouzas are **87 percent** while remaining are either forest, unpopulated, partly urban, or urbanized. The total rural populated Mouzas (rural, partly urban & forest populated) in overall Pakistan are **44,406** i.e., **90 percent**. It is worth noting that the number of Mouzas that are either partly urban, forest, or unpopulated has declined in 2020 while urbanized Mouzas have been increased although the total number of Mouzas have been decreased. It indicates that urbanization may be increasing due to population growth while deforestation may be another reason for these trends. The data indicates that **87 percent** Mouzas are rural in 2020 have a slight decrease from 2008, while **5 percent** are urban which have been increased from **2 percent** in 2008 where policy intervention is required to reduce urbanization in the country.

Figure 1.1: - Percentage of Mouzas with Status

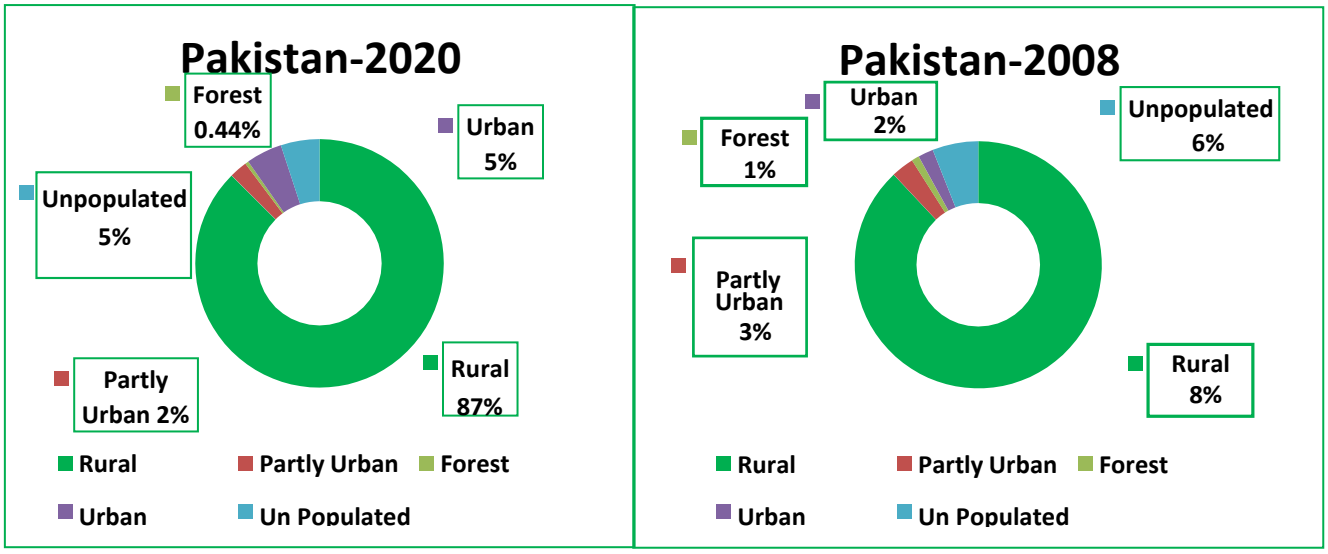

The province-wise break up of Mouzas is given in Table 1.2 which highlights that **94 percent** of Mouzas are rural in Khyber Pakhtunkhwa, **85 percent** in Punjab, **87 percent** in Sindh, and **88 percent** in Balochistan. It indicates that Khyber Pakhtunkhwa has the highest percentage of rural Mouzas while Punjab has the lowest percentage of the same category on Mouzas. These percentages are further elaborated in Figure 1.2 along with the comparison of 2008.

Figure 1.2 uncovers the fact that the percentage of rural Mouzas decreased in Khyber Pakhtunkhwa, Punjab (by including Islamabad), and Sindh from 2008 to 2020 which indicates increased urbanization.

Table 1.2: - Province and Status Wise Number of Mouzas

Province	Number of Mouzas						
	Rural	Partly Urban	Forest Populated	Forest Unpopulated	Urban	Unpopulated	Total
Khyber Pakhtunkhwa	9,200	221	18	2	213	119	9,773
Punjab	22,508	608	14	117	1,371	1,844	26,462
Sindh	5,211	199	18	42	298	208	5,976
Balochistan	6,223	100	2	1	415	316	7,057
Islamabad	63	21	-	8	103	-	195

Figure 1.2: - Percentage of Mouzas by Province and Status



	2020	2008
Rural	94%	96%
Partly Urban	2%	2%
Urban	2%	1%

	2020	2008
Rural	85%	85%
Partly Urban	2%	4%
Urban	5%	2%

	2020	2008
Rural	87%	88%
Partly Urban	3%	5%
Urban	5%	3%

	2020	2008
Rural	88%	85%
Partly Urban	1%	1%
Urban	6%	2%

It is pertinent to mention here that all tabulations in subsequent sections are based on **44,406** rural populated Mouzas (**rural + partly urban + forest populated**) as the farming community is living in populated Mouzas where policy implications are required for the benefits of the rural population.

2. MAJOR CROPS AND IRRIGATION SOURCES IN RURAL POPULATED MOUZAS

2.1. Important Crops

This section provides information about the number of Mouzas wherein major crops are cultivated in rural areas of Pakistan viz wheat, rice, cotton, sugarcane, and maize. Table 2.1 and Figure 2.1 unfold that out of 44,406 total rural populated Mouzas in 2020, wheat was cultivated by the maximum number of Mouzas i.e., **93 percent** as compared with **92 percent** in 2008. These data supported the fact that wheat is our major food crop and every farmer in every Mouza or village grows wheat, in any case, to fulfill the basic food requirements throughout the year. However, it is pertinent to note that maize for grain is taking place of other main crops like rice, sugarcane, and cotton which is a change observed in the cropping pattern adopted by the farmers as **50 percent** Mouzas reported in 2020 as compared with **46 percent** Mouzas in 2008. There might be a reason that enumerators mixed the concept of maize for grain and fodder as the fodder of maize crop is very popular for animals. Anyhow, rice also remains the important crop in rural areas as **44 percent** of Mouzas reported in 2020 as compared with **41 percent** Mouzas in 2008. Cotton and sugarcane being cash crops are at equal par as reported by **33 to 35 percent** Mouzas in both the Mouza Censuses of 2008 and 2020 respectively.

Table 2.1: Major Crops in Rural Populated Mouzas in Pakistan

Census Year	Rural Populated Mouzas	Number of Mouzas Reporting				
		Wheat	Rice	Cotton	Sugarcane	Maize
Mouza Census 2020	44,406	41,165	19,454	15,074	14,515	22,180
Mouza Census 2008	47,482	43,700	19,530	15,748	17,002	22,045

Figure 2.1: Percentage of Rural Populated Mouzas Cultivating Major Crops

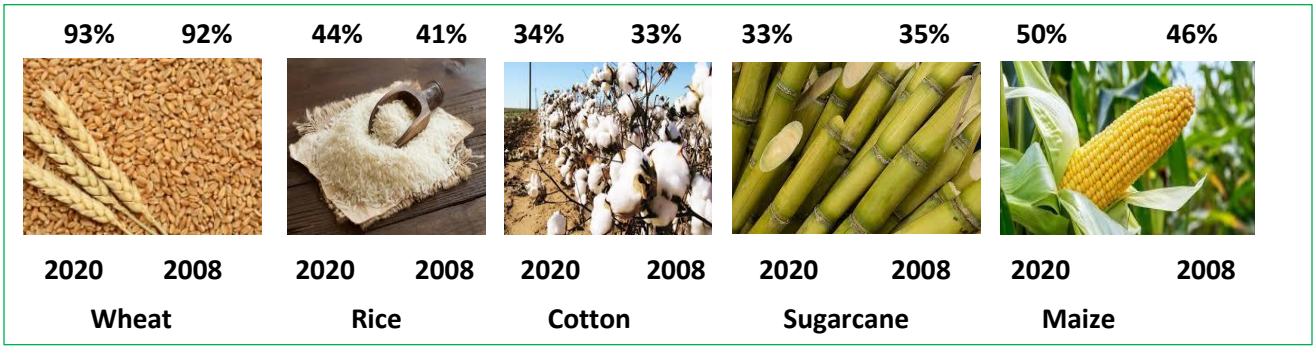

2.1.1: Major Crops in Rural Populated Mouzas by Provinces

This subsection highlights the major crops reported in how many Mouzas in each province. Table and Figure 2.1.1 uncovers that wheat remains the popular crop in four provinces. It is worth mentioning that

Table 2.1.1: Major Crops by Province

Province	Rural Populated Mouzas	Number of Mouzas Reporting Crop				
		Wheat	Rice	Cotton	Sugarcane	Maize
Khyber Pakhtunkhwa	9,439	7,772	1,320	66	905	7,734
Punjab	23,130	22,896	15,262	10,909	11,064	12,357
Sindh	5,428	4,738	2,473	2,995	2,415	1,289
Balochistan	6,325	5,677	399	1,104	131	721
Islamabad	84	82	-	-	-	79

every Mouza can report every crop therefore, number of Mouzas for each crop could be equal or less than the total number of rural populated Mouzas. It can be seen that **82 percent** of Mouzas are reporting wheat as well as maize in Khyber Pakhtunkhwa province while rice is reported in **14 percent** Mouzas. Punjab has reported wheat in **99 percent** Mouzas, rice in **66 percent**, and maize in **53 percent** Mouzas.

Sugarcane and cotton remained reported in **10 and 01 percent** Mouzas in Khyber Pakhtunkhwa while in **48 and 47 percent** Mouzas in Punjab respectively. Sindh and Balochistan also show a higher percentage of Mouzas reporting wheat crop while cotton in Sindh reported by **55 percent** Mouzas and in Balochistan by **17 percent** Mouzas. Rice, sugarcane, and maize are on the lower side in Sindh and Balochistan provinces as compared with wheat and cotton.

Figure 2.1.1: Percentage of Mouzas Reporting Major Crops by Provinces

2.2. Traditional Irrigation Sources

Table 2.2 shows the number of Mouzas and Figure 2.2 reveals the percentages of Mouzas reporting various sources of irrigation available for cultivation. Tubewell/well is the major source of irrigation through which the majority of rural areas have been cultivated partially or whole in Pakistan. **52 percent** of the Mouzas have reported tubewell / well as source of irrigation followed by canal with **49 percent** in 2020 which is increased as compared with 2008. It is pertinent to note that many canal irrigated Mouzas also use tubewells by mixing both types of water to fulfill the irrigation requirements. However, the

policy implication is required for **28 percent** arid/Barani Mouzas which are on the maximum side after canal and tubewell irrigation at the Pakistan level.

Table 2.2: Number of Rural Populated Mouzas Reporting Various Sources of Irrigation

Census Year	Number of Mouzas Reporting Irrigation By					
	Canal	River	Tubewell /Well	Spring /Karez	Arid (Barani)	Others
Mouza Census 2020	21,594	1,947	23,256	2,959	12,368	6,538
Mouza Census 2008	21,660	1,790	24,077	4,125	12,459	8,204

Figure 2.2: Percentage of Mouzas Reporting Major Irrigation Sources in Pakistan

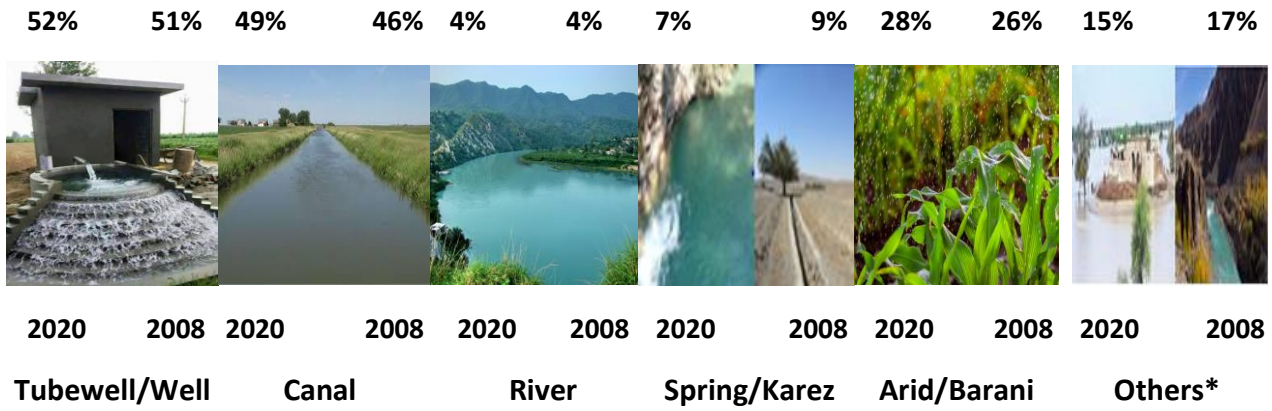

* Includes: Ravine, Flooded/Torrent and others

If we look into the provincial break up shown in Table and Figure 2.2.1 for sources of irrigation, the rain-fed Mouzas in Khyber Pakhtunkhwa and Balochistan provinces are **57 and 44 percent** respectively as compared to Punjab and Sindh which are comparatively low in this aspect. Mouzas showing canal and tubewell irrigations are **84 and 21 percent** in Sindh, followed by **63 and 78 percent** in Punjab, **22 and 14 percent** in Khyber Pakhtunkhwa, while **8 and 44 percent** in Balochistan. Balochistan also shows that **18 percent** of Mouzas are benefitting from Karez irrigation. The other sources are relatively less in percentages as compared to these explained here. This elaboration indicates that there is a dire need for irrigation projects for development in the agriculture sector.

Table 2.2.1: Sources of Irrigation in Rural Areas by Province

Province	Number of Mouzas Reporting					
	Canal	River	Tubewell / Well	Spring / Karez	Arid (Barani)	Others
Khyber Pakhtunkhwa	2,105	501	1,329	1,739	5,375	3,180
Punjab	14,466	988	17,979	109	3,726	1,039
Sindh	4,547	375	1,164	-	388	158
Balochistan	476	82	2,781	1,109	2,796	2,158

Figure 2.2.1: **Percentages of Mouzas Reporting Sources of Irrigation by Province**

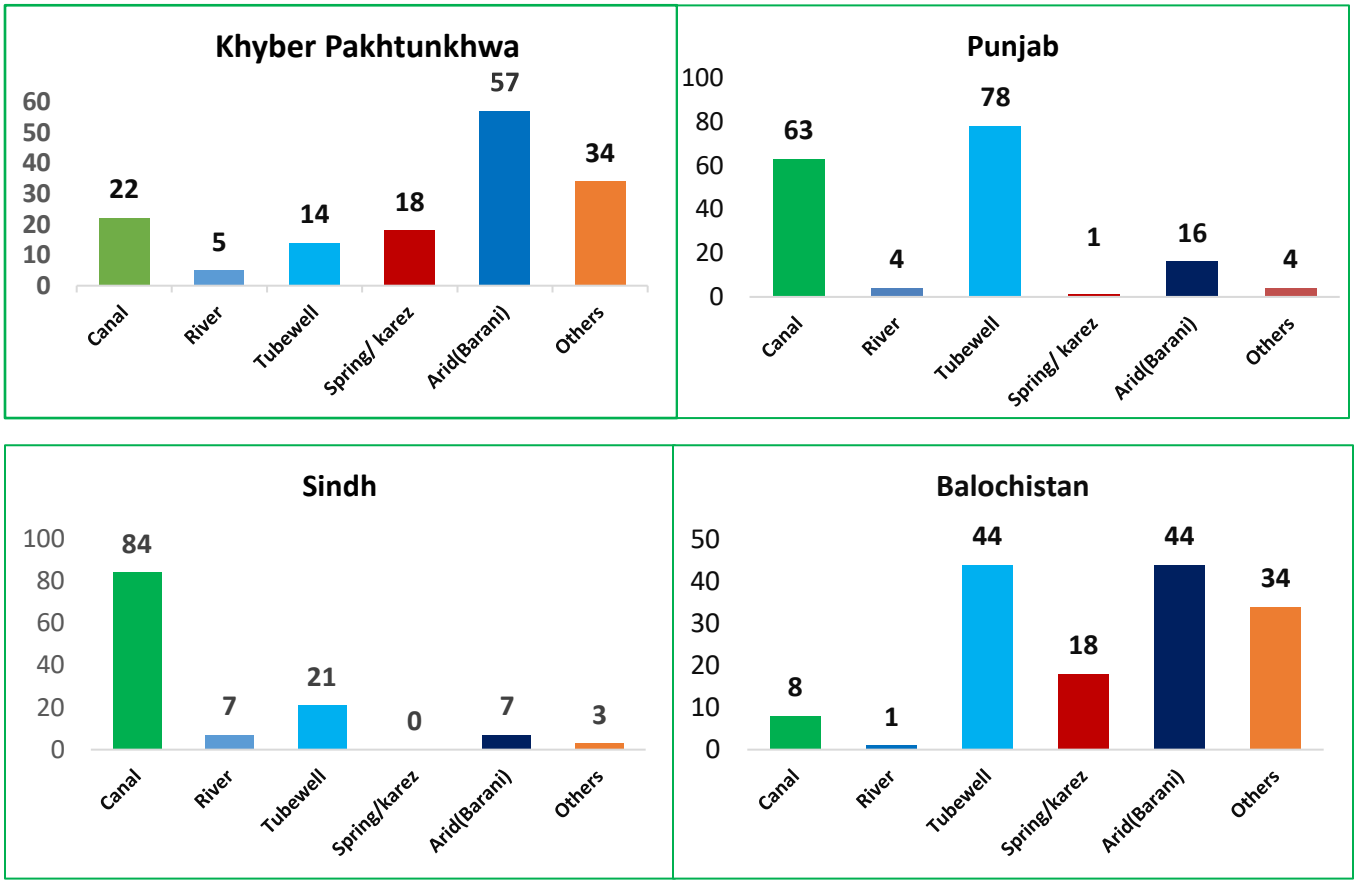

2.3. Modern Irrigation Sources

Two modern irrigation systems are being used by the farming community for irrigation purposes viz drip irrigation and sprinkler irrigation, in Pakistan. It is observed from Table and Figure 2.3 that still the use of modern methods of irrigation in rural areas of Pakistan is minimal or nonexistent. Only **1.44**

percent of rural areas report usage of drip irrigation while **0.26 percent** Mouzas are using sprinkler irrigation system and **1.69 percent** Mouzas are using both systems at Pakistan level, which are the most economical regarding the safety of irrigation water as compared with flood irrigation.

Figure 2.3: Percentage of Mouzas Using Modern Irrigation Sources in Pakistan



Table 2.3: Rural Mouzas Reporting Modern Sources of Irrigation by Province

Provinces		Drip	Sprinkler	Both
Khyber Pakhtunkhwa	Number	270	10	280
	Percent	**2.86**	**0.10**	**2.97**
Punjab	Number	333	89	422
	Percent	**1.43**	**0.38**	**1.82**
Sindh	Number	20	8	28
	Percent	**0.36**	**0.14**	**0.52**
Balochistan	Number	15	7	22
	Percent	**0.23**	**0.11**	**0.35**
Pakistan	Number	638	114	752
	Percent	**1.44**	**0.26**	**1.69**

Usage of modern irrigation systems has almost the same pattern in provinces. Khyber Pakhtunkhwa reported almost **3 percent** Mouzas are using, Punjab **1.82 percent** followed by Sindh **0.52 percent** and Balochistan **0.35 percent** Mouzas are using these modern irrigation systems.

2.4. Depth of Water Table

It is found from the Table and Figure 2.4 that 13,550 Mouzas fall in the category of 51-100 feet regarding the depth of underground water, followed by 13,257 Mouzas under the category of up to 50 feet, while as the depth of water is going deep the number of reporting Mouzas is decreasing at Pakistan level. However, there are stark differences in provinces, wherein Punjab reported that **38 percent** of Mouzas are reporting each of the first two categories of the water table. Sindh has **56 percent** Mouzas reporting a depth of water table up to 50 feet while **32 percent** Mouzas are reporting water table in the category of 51-100 feet. Khyber Pakhtunkhwa and Balochistan are reporting low percentages in these two categories of the water table, however, as the water table depth is going deep more than 100 feet, the number of Mouzas in Sindh and Punjab are decreasing but the reporting Mouzas are increasing in Khyber Pakhtunkhwa and Balochistan provinces. For water table depth of 251-500 feet, there are **34 percent** Mouzas in Balochistan while for more than 500 feet category, there are **13 percent** Mouzas in Balochistan.

Policy implications are needed to improve the water table so that farmers could install tubewells easily for irrigation purposes. The introduction of new technology to suck out the water from deep areas of Balochistan is also required. Although water table is a natural phenomenon, the construction of water reservoirs can improve the underground water table which could improve the irrigation system to fulfill the basic need of the agriculture sector ultimately benefitting the farming community and country as a whole.

Table 2.4: Number of Mouzas Reporting Depth of Water Table in Pakistan by Province

Administrative Unit	Number of Mouzas Reporting Depth of Water Table				
	Upto 50 feet	51 – 100 feet	101 – 250 feet	251 – 500 feet	501 & Above feet
Khyber Pakhtunkhwa	1,165	2,163	4,159	1,605	347
Punjab	8,764	8,807	4,818	719	22
Sindh	3,024	1,715	511	144	34
Balochistan	300	842	2,069	2,150	964
Pakistan	**13,257**	**13,550**	**11,602**	**4,630**	**1,367**

Figure 2.4: Number of Mouzas Reporting Depth of Water Table by Province

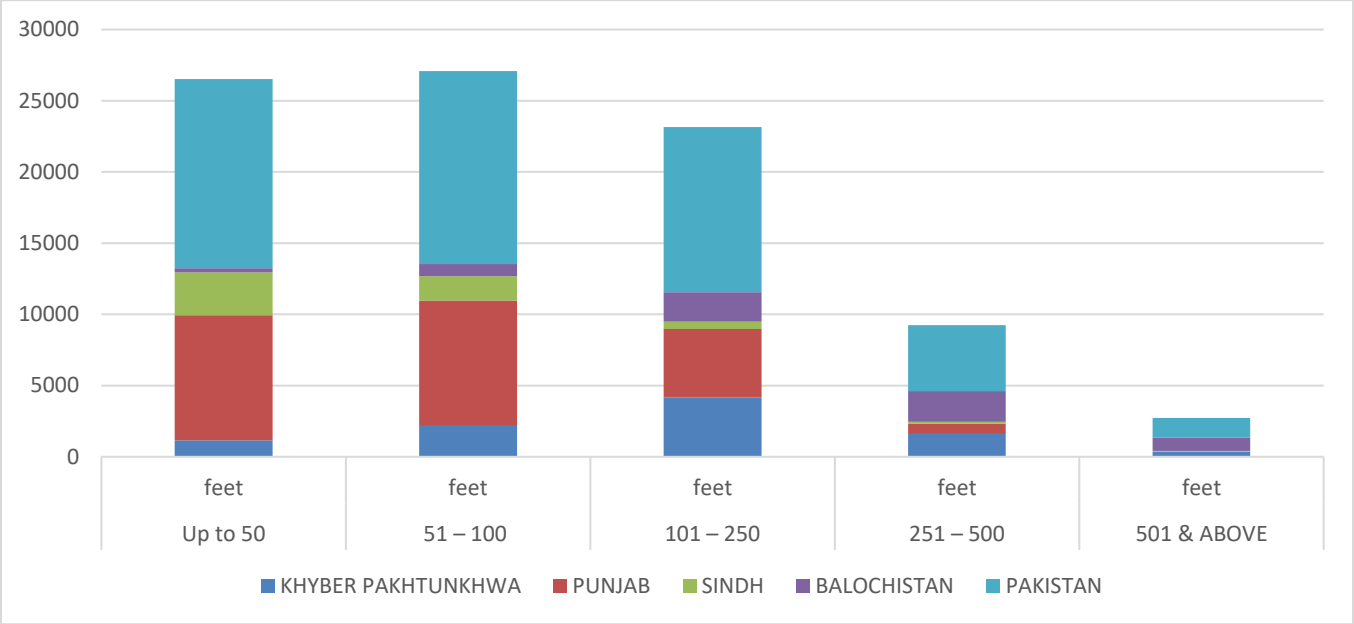

3. HOUSING, SANITATION, AND HEALTH FACILITIES

3.1. Types of Housing Structures

Table and Figure 3.1 indicate that still the majority of houses are not made of bricks and shown under semi-pacca construction that is a mixture of bricks and other simple conventional material like mud, bamboos, etc. in rural areas of Pakistan. However, it is a good indicator that mud-made and semi-pacca houses are decreasing and converting to bricked houses. But still, there are 41 and 24 percent Mouzas reporting semi-pacca and mud made houses respectively in 2020 at Pakistan level.

Table 3.1: Type of Hosing Structures in Rural Areas of Pakistan

Census Year	Number of Mouzas Reporting Housing Structure			
	Bricked	Mud Made	Semi-Pacca	Others
Mouza Census 2020	14,801	10,680	18,377	548
Mouza Census 2008	8,423	13,559	24,490	560

Figure 3.1: Percentage of Rural Mouzas Reporting Housing Structures in Pakistan

When we look into the provincial details as depicted in Table and Figure 3.1.1, it can be observed that the material used for housing structures has wide variations among provinces. The majority of Mouzas reporting housing structures in Punjab are bricked with **59 percent**, while in Sindh and Khyber Pakhtunkhwa majority are Semi Pacca with **75 and 50 percent** respectively. However, in Balochistan majority of the housing structures i.e., **75 percent** are mud made. These data depict the true picture of development in the rural areas of all provinces highlighting the living facilities and standards of the rural population throughout the country that 64 percent of the population is living under what type of houses. The policymakers can assess the requirements of the rural population through these data that how can they improve the living conditions of people living in rural areas.

Table 3.1.1: Rural Mouzas Reporting Types of Housing Structures by Province

PROVINCE	NUMBER OF MOUZAS REPORTING HOUSING STRUCTURE			
	Bricked	Mud Made	Semi-Pacca	Others
Khyber Pakhtunkhwa	765	3,935	4,684	55
Punjab	13,682	966	8,360	122
Sindh	211	1,055	4,089	73
Balochistan	70	4,723	1,234	298

Figure 3.1.1: Percentage of Rural Mouzas Reporting Housing Structures by Province

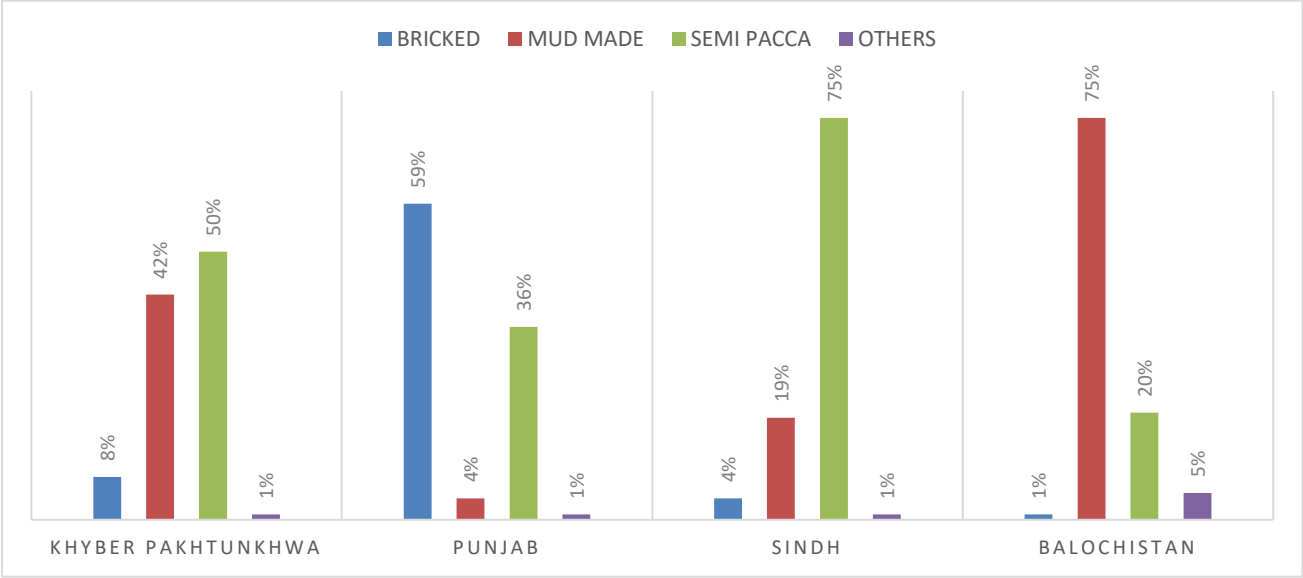

3.2. Types of Streets in Rural Areas

Figure 3.2 reveals the number of rural populated Mouzas reporting the situation of their streets. The majority of Mouzas i.e., **54 percent** show kachi or mud streets in Pakistan, **20 percent** bricked or soling, while **17 and 10 percent** are metaled and concrete streets respectively. It is clear from the situation that still more than **50 percent** of streets need improvement for which proper planning is required.

Figure 3.2: Percentage of Rural Populated Mouzas Reporting Types of Streets in Pakistan



This situation is worrisome among provinces as the majority of streets in rural areas are still mud / Kachi and this percentage is highest in Balochistan with **91 percent**, followed by Sindh with **78 percent** and Khyber Pakhtunkhwa with **71 percent**. Punjab has reported the highest percentage of bricked streets with **36 percent** but still, one third of streets are Kachi / mud which requires further development in the rural areas. Table 3.2 and Figure 3.2.1 reveal that policy implication is required for the development of

rural areas throughout the country to prepare neat and clean streets for farming communities living in rural Mouzas.

Table 3.2: Type of Streets in Rural Areas of Provinces

Province	Number of Mouzas Reporting Streets			
	Metaled	Concrete	Bricked	Mud/ Kachi
Khyber Pakhtunkhwa	1,295	1,267	136	6,741
Punjab	5,009	2,738	8,270	7,113
Sindh	701	228	249	4,250
Balochistan	483	71	31	5,740

Figure 3.2.1: Percentage of Rural Populated Mouzas Reporting Types of Streets by Province

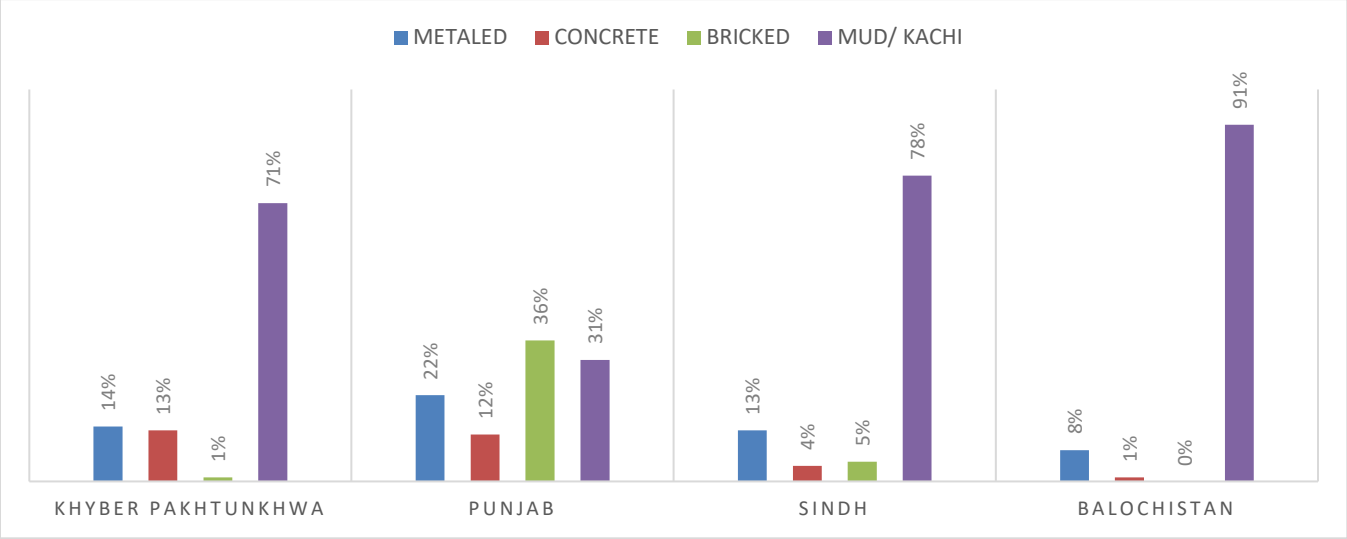

3.3. Toilet Facility

It is observed from Table and Figure 3.3 that now majority i.e., **74 percent** of rural Mouzas are reporting toilets inside the house as compared to 2008 where only **42 percent** of Mouzas have a toilet inside the house. It can be analyzed from the data that now people are converting to use the toilet within their houses which might be an impact of government policy to provide toilet parts and to educate the people to use proper toilets. However, there are large variations within provinces, Punjab has the highest percentage of areas with inside toilets, while still, **74 percent** of rural areas in Balochistan do not have

the facility of the toilet inside the house. It also requires policy intervention to improve the rural conditions in this regard.

Table 3.3: Number of Mouzas Reporting Toilet Facility in Pakistan

Census year	Number of Mouzas Reporting Toilet Facility	
	Inside House	Open Place
Mouza Census 2020	32,871 **(74%)**	11,535 **(26%)**
Mouza Census 2008	20,040 **(42%)**	27,442 **(58%)**

Figure 3.3: Percentage of Rural Mouzas Reporting Toilet Facility by Province

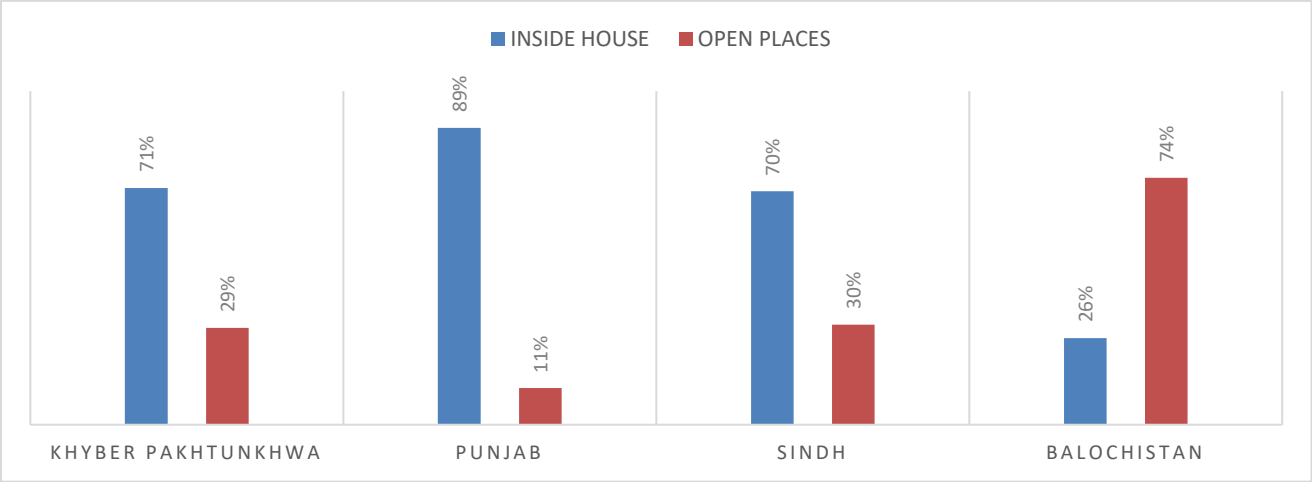

3.4. Sewerage System in Rural Areas

Figure 3.4 shows that the majority of rural areas of Pakistan do not have concrete/paved drains i.e., **59 percent,** and there is no improvement in the situation since 2008. However, the percentage of Mouzas reporting whole Mouza has all drains made with concrete/paved, has been improved from **5 percent to 9 percent** from 2008 to 2020. If we look into the data for sewerage systems in rural Mouzas, the majority of rural Mouzas i.e., **90 percent** is without sewerage system in 2020 which reveals poor condition for this indicator. The sewerage system was reported by **87 percent** of Mouzas in 2008 which has been improved to some extent but overall, nothing has been done as a policy matter in this regard which is obvious from the reported data. Maintenance of sewerage system in Mouzas is a big problem as there is

no municipal committee etc. to maintain the system which might be a reason for no improvement in this indicator.

For provincial situations, Figures 3.4.1 and 3.4.2 depict the percentages of Mouzas reporting concrete/paved drains and percentages of Mouzas reporting sewerage systems respectively. Among Provinces, Balochistan has the highest percentage of rural Mouzas i.e., **96 percent** without concrete/paved drains followed by **78 percent** in Sindh and **72 percent** in Khyber Pakhtunkhwa, while Punjab remains with **36 percent of** Mouzas without this facility.

Figure 3.4.: Percentage of Rural Mouzas Reporting

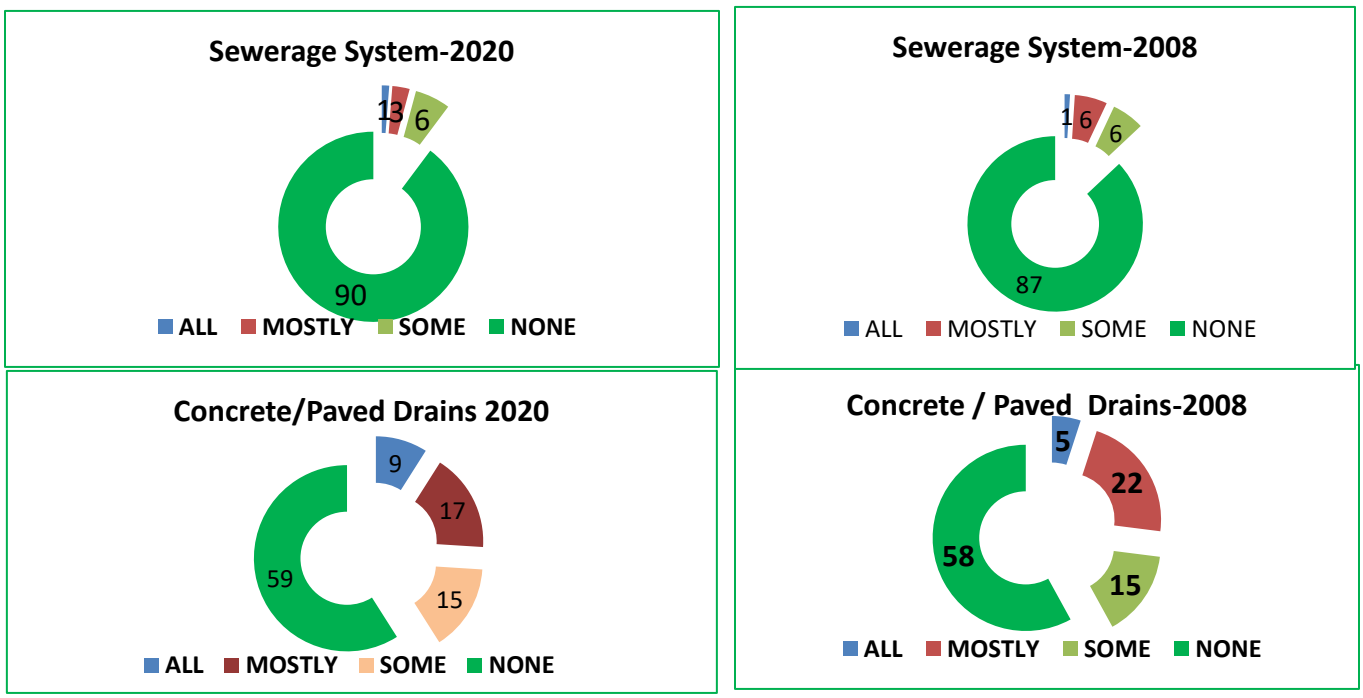

Drains and Sewerage System

Figure 3.4.1: Percentage of Rural Mouzas Reporting Concrete / Paved Drains by Province

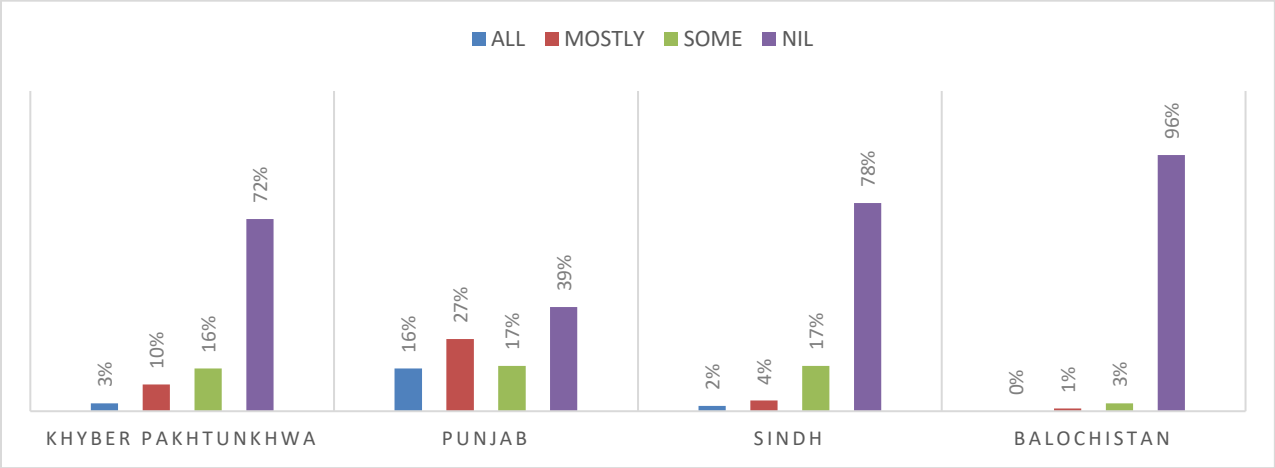

It is pertinent to mention here that the situation is quite alarming concerning the sewerage system in rural Mouzas of provinces, as a majority of rural areas do not have sewerage systems. Balochistan has the highest percentage of rural areas i.e. **98 percent** without the facility of sewerage system followed by Punjab with **90 percent**, Sindh with **89 percent,** and Khyber Pakhtunkhwa with **87 percent** which needs policy implication.

Figure 3.4.2: Percentage of Mouzas Reporting Sewerage System by Province

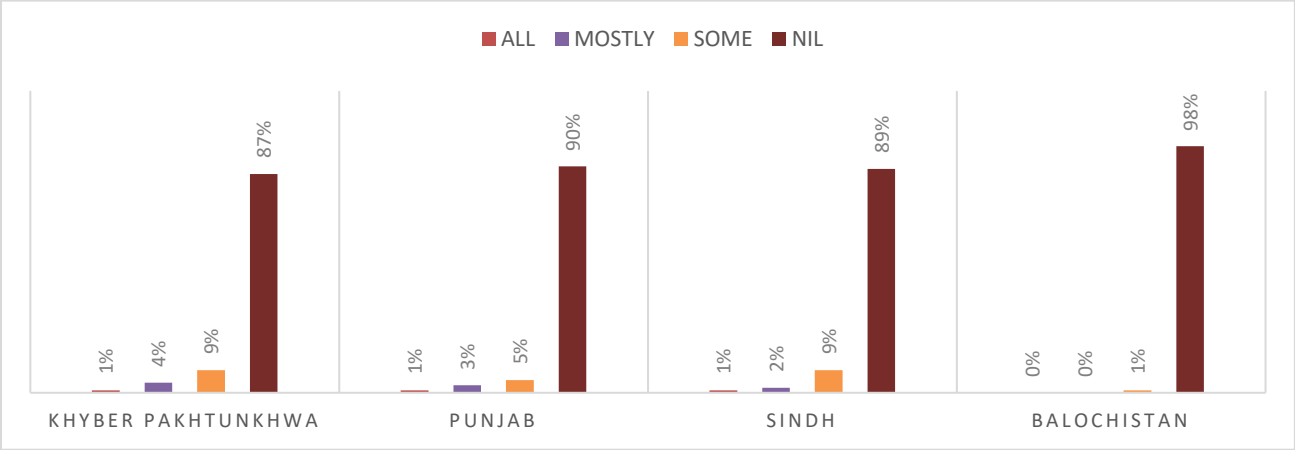

3.5. Health Facilities

Provision of health facilities for the farming community and others living in rural areas is a very important aspect to support them for the improvement of agriculture as still, **64 percent** population is living in rural areas of Pakistan. Figure 3.5 indicates that overall, **10 to 12 percent** of rural Mouzas have facilities like hospitals/dispensaries, basic health units, and rural health centers, etc.

Figure 3.5: Rural Populated Mouzas With Various Kinds of Health Facilities

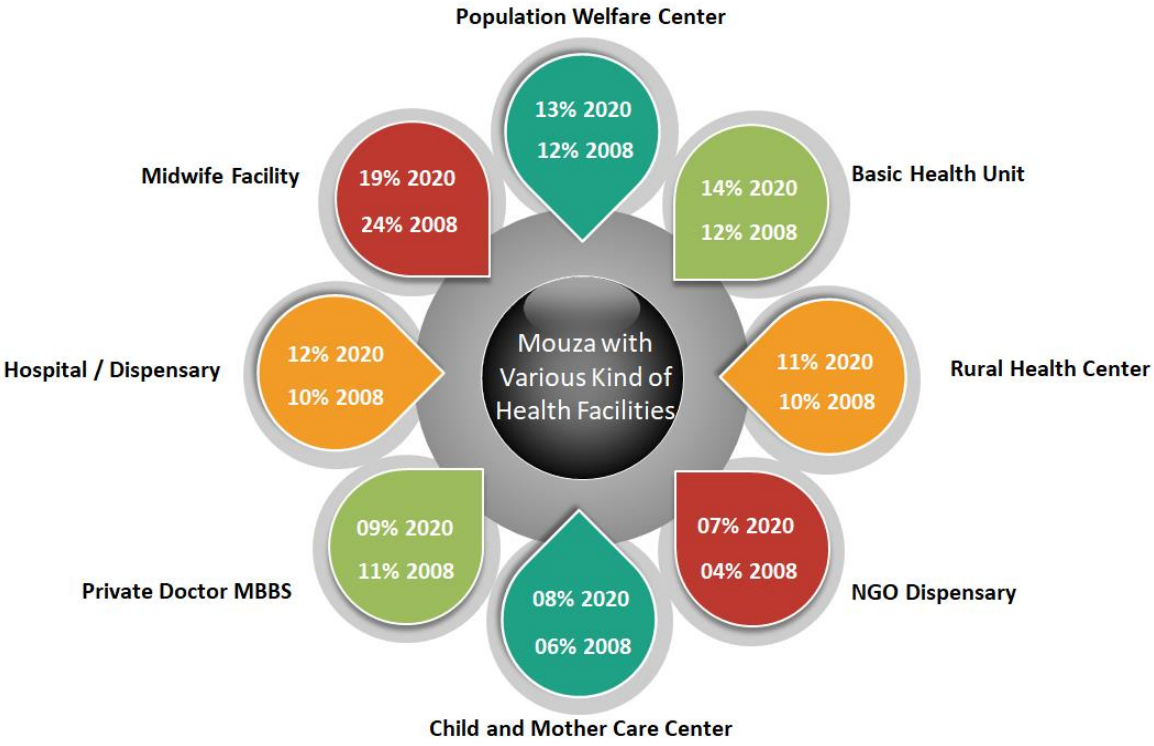

Figure 3.5.1: Average Distance in (KM) to Access Health Facilities in Rural Areas of Pakistan

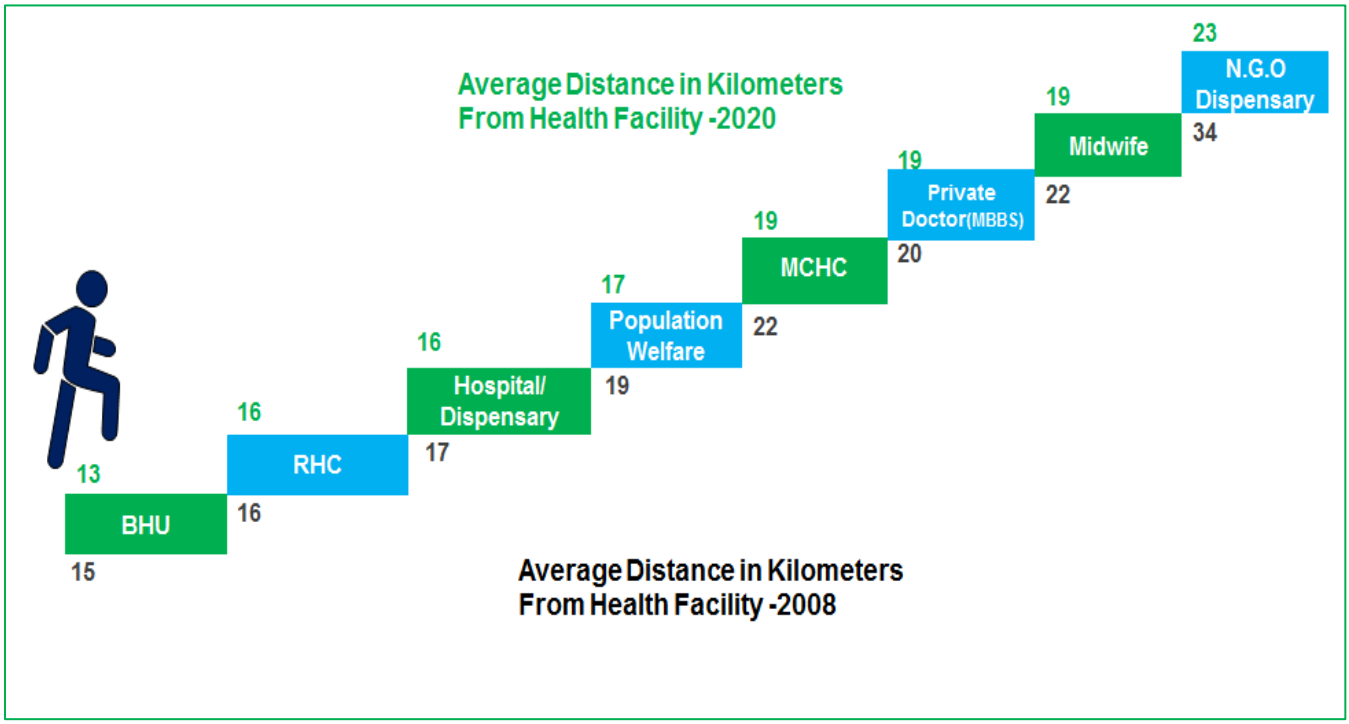

Figure 3.5.2: Average Distance (KM) From Health Facilities in Rural Areas by Province

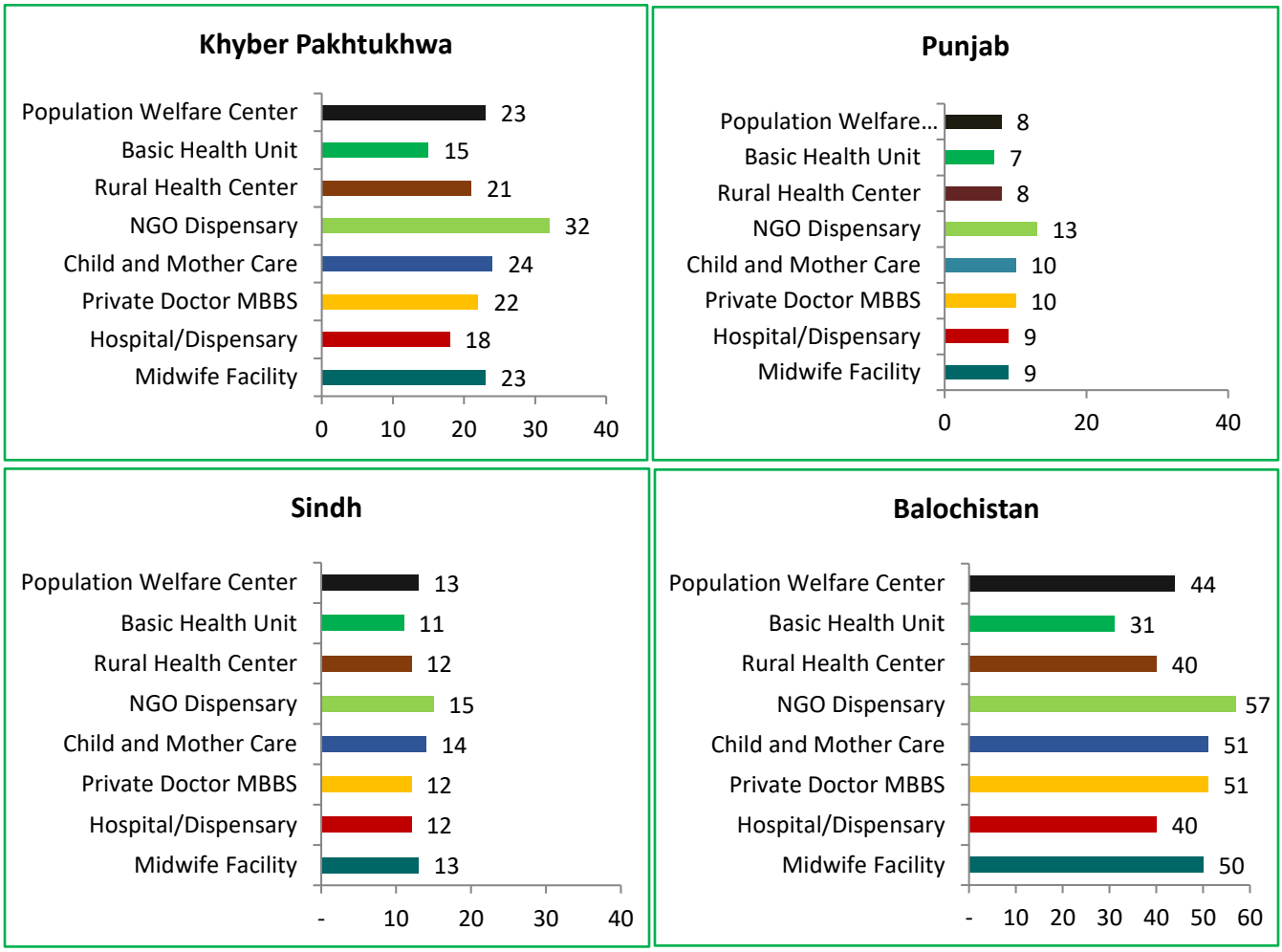

It is worth mentioning here that the population of rural areas has to travel long distances to reach the health facilities, as shown in Figure 3.5.1. However, the average distances have been in 2020 reduced as compared with 2008 for each health facility depicted in the figure. On average, the smallest distance is **13 km** to reach BHU and **16 km** to reach RHC and Hospitals/Dispensary, while the largest distance on average is **23 km to** reach NGO dispensary. It reveals that there is an utmost need for health facilities in every Mouza so that the farming community could easily access the Doctor in case of health issues.

The situation varies among provinces as the population of different provinces have health facilities at different distances as depicted in Figure 3.5.2. It is observed that the rural population of Balochistan have the facilities at long distances from their residential Mouzas wherever the facility is not available within the Mouza. For accessing facility of health services at Basic Health Unit, the rural population of Balochistan has to travel on average **31 km**, followed by Khyber Pakhtunkhwa with **15 km**, Sindh with **11 km,** and Punjab with **7 km** only. Similarly accessing health facilities at hospital/dispensary is very

difficult for the rural population as the average distance to reach this facility is reported as **40 km** in Balochistan, **18 km** in Khyber Pakhtunkhwa**,** **12 km** in Sindh, while in Punjab the average distance to reach the health facility of hospital/dispensary is **9 km**. The situation is quite worrisome for accessing the Mother & Child Health Center at an average distance of **51 km** in Balochistan, **24 km** in Khyber Pakhtunkhwa, **14 km** in Sindh, and **10 km** in Punjab, where the majority of roads are still mud/Kachi. Provision of private facilities like private Doctor or NGO dispensary is also not available in proximity in the majority of rural areas of four provinces, however, the largest average distance is **51 km** for availing private Doctor facility is reported in Balochistan, followed by **22 km** in Khyber Pakhtunkhwa, **12 km** in Sindh and **10 km** for Punjab.

In the light of the above discussion, we can say that there is a need to improve the health facilities in the rural areas of not only one area but throughout the country so that farmers and other villagers can get treatment for any health issue. The rural statistics depict the real picture of facilities available to the rural community. Now planners have to look into these data for policymaking and implementation.

3.6. Taste of Underground Water

The underground water is very important not only for drinking and cooking but also for cultivation as well as animal rearing. To study the taste of underground water in rural areas of Pakistan, Table and Figure 3.6 highlight that the overall taste of underground is sweet in more than **98 percent** of rural Mouzas in Pakistan. However, **96 percent** of rural Mouzas are reporting the sweet taste of underground water in Khyber Pakhtunkhwa, **84 percent** in Balochistan, **82 percent** in Punjab, and **68 percent** in Sindh.

Figure 3.6: Rural Populated Mouzas Reporting Taste of Underground Water in Pakistan

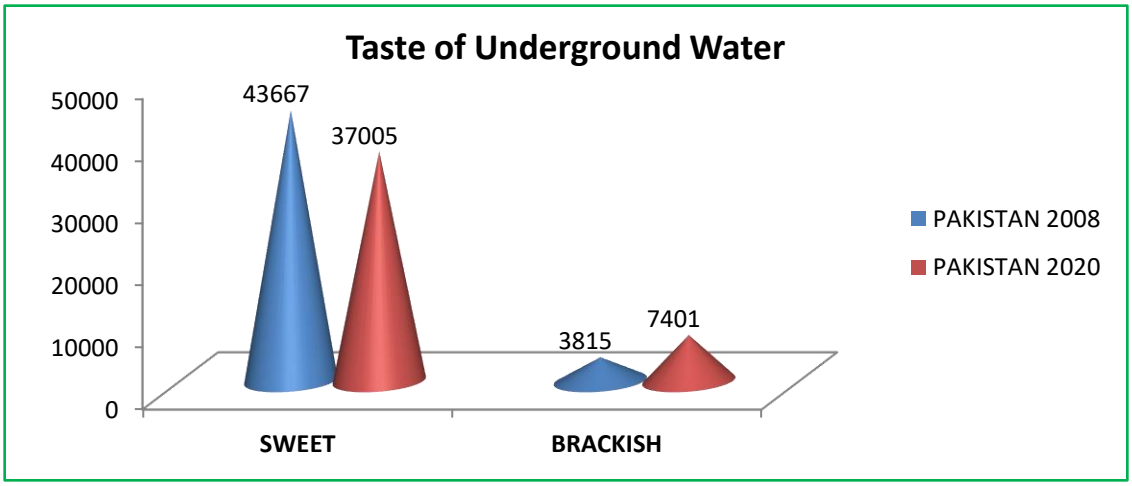

Table 3.6: Rural Populated Mouzas Reporting Taste of Underground Water by Province

Province	Description	Taste of Underground Water	
		Sweet	Brackish
Khyber Pakhtunkhwa	Number	9,050	389
	Percent	96	4
Punjab	Number	18,877	4,253
	Percent	82	18
Sindh	Number	3,695	1,733
	Percent	68	32
Balochistan	Number	5,301	1,024
	Percent	84	16

4. EDUCATIONAL FACILITIES IN RURAL POPULATED MOUZAS

Educational facilities are also as important as health facilities in this era of science and research advancement. FAO advised collecting rural statistics so that we could assess the facilities available to the farming community living in rural areas of the country and are striving to boost the agriculture sector. For the benefit and welfare of the farmer, other villagers, and above all for the society and the country, it is of utmost necessity to have at least a basic education facility in each Mouza for kids. It is found from Table and Figure 4.1 that majority of rural Mouzas in Pakistan i.e., **78 percent** have boys' primary schools, however, this percentage is substantially lower for girls with only **64 percent**. Moreover, it is pertinent to mention here that almost one-third of areas have the provision of middle schools and this further declined to **16 percent** and **11 percent** for boys and girls respectively regarding high/higher secondary schools.

Figure 4.1: Percentage of Rural Mouzas Reporting Educational Facilities by Gender in Pakistan

Facilities of Middle and High/ Higher Secondary Schools for females are very low in all Rural areas of Pakistan. Balochistan have lowest percentage with

Table 4.1: Rural Populated Mouzas Reporting Educational Facilities by Gender by Province

Province		Primary School		Middle School		High/Higher Secondary school	
		Male	Female	Male	Female	Male	Female
Khyber Pakhtunkhwa	Number	6,718	5,150	3,213	2,337	1,927	1,161
	Percent	71	55	34	25	20	12
Punjab	Number	19,248	18,001	7,400	7,091	3,759	3,112
	Percent	83	78	32	31	16	13
Sindh	Number	4,919	3,308	1,699	1,120	795	495
	Percent	91	61	31	21	15	9
Balochistan	Number	3,874	2,109	1,135	668	567	294
	Percent	61	33	18	11	9	5

The provincial situation for educational facilities is not up to the mark for primary schools that 100 percent Mouzas should be provided at least primary schools facility. Female schools are everywhere less in numbers while females are approximately half of the population. The high/higher secondary schools are reported by **20 and 12 percent** Mouzas of Khyber Pakhtunkhwa, in **16 and 13 percent** Mouzas of Punjab, in **15 and 9 percent** Mouzas of Sindh, while in **9 and 5** percent Mouzas of Balochistan province for males and females respectively which is not a good sign for school education as the kids have to travel even for high school education. Therefore, the policy implication is required for educational facilities in rural areas.

5. DIFFERENT FARMS AND VETERINARY FACILITIES IN RURAL AREAS

5.1. Farms in Rural Populated Mouzas

It is noticed that people living in rural areas are also focusing on commercial activities and livestock, poultry, and fish farms have been established in different Mouzas. It is found from Table 5.1 that 7380 Mouzas reported the existence of poultry farms, 2826 Mouzas have livestock/dairy farms, and 2509 Mouzas reported fish farms at the country level. Figure 5.1 tells us that majority of rural areas in Pakistan i.e., **79 percent** do not have any type of farm like poultry, livestock, or fish farm. However, **17 percent** of Mouzas are doing business in poultry farms, followed by livestock/dairy farming in **6 percent** Mouzas, and fish farming also by the same percentage of Mouzas i.e., **6 percent** at Pakistan level.

Table 5.1: Rural Populated Mouzas Reporting Different Farms in Pakistan

Mouza Census 2020	Number of Mouzas Reporting			
	Poultry Farms	Livestock / Dairy Farms	Fish Farms	No Farms
	7,380	2,826	2,509	34,860

Figure 5.1: Percentage of Rural Populated Mouzas Reporting Different Farms in Pakistan

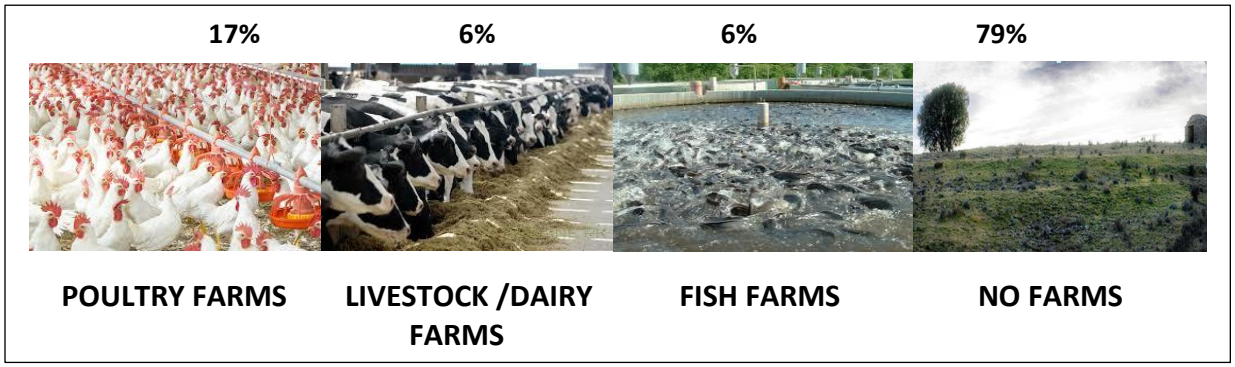

Tables 5.1.1 and 5.1.2 reveal the provincial breakup for all types of farms reported in rural populated Mouzas. There are different trends in provinces according to their topographic conditions. Poultry farms are observed everywhere as a common practice in all the provinces and are more prevalent with the highest in Punjab having **21 percent** and lowest in Balochistan with **3 percent** only. Livestock/dairy farms are second most found farms, the highest in Punjab with **9 percent**. However, Fish farms are highest in Sindh with **11 percent** followed by Punjab with **7 percent** only.

Table 5.1.1: Number of Rural Mouzas Reporting Different Farms by Province

Province	Number of Mouzas Reporting		
	Poultry Farms	Livestock / Dairy Farms	Fish Farms
Khyber Pakhtunkhwa	1,145	431	188
Punjab	4,932	2,070	1,720
Sindh	1,067	238	574
Balochistan	204	63	26

Table 5.1.2: Percentages of Rural Mouzas Reporting Farms by Provinces

Poultry Farms

KP	12%
Punjab	21%
Sindh	20%
Balochistan	03%

Livestock/Dairy Farms

KP	05%
Punjab	09%
Sindh	04%
Balochistan	01%

Fish Farms

KP	02%
Punjab	07%
Sindh	11%
Balochistan	0%

Poultry Farms are common in all provinces. Livestock Farms are second most common in Khyber Pakhtunkhwa, Punjab, and Balochistan, while in Sindh second most common are Fish Farms

5.2. Availability of Veterinary Facilities in Rural Areas

The health of animals is as important as the health of human beings as livestock is contributing 60 percent in agriculture part of GDP. Table 5.3, 5.3.1, and Figure 3.1 depict the situation of veterinary facilities reported by the number of rural Mouzas in the country. Availability of veterinary services especially mobile veterinary services has increased considerably in rural Mouzas of Pakistan from **20 percent** in 2008 to **32 percent** in 2020 which is a good indicator.

Table 5.3: Rural Populated Mouzas Reporting Veterinary Facilities in Pakistan

Census Year	Number of Mouzas Reporting		
	Mobile Veterinary Facility	Veterinary Centre / Dispensary	Private Facility
Mouza Census 2020	14,378 (**32%**)	4,261 (**10%**)	6,802 (**15%**)
Mouza Census 2008	9,292 (**20%**)	5,679 (**12%**)	8,335 (**18%**)

When we see the provincial situation, Balochistan has the lowest availability of veterinary services while Punjab has the highest availability of these services in all forms viz mobile, fixed, and private facilities. Punjab has **47 percent,** followed by Sindh **26 percent,** then Khyber Pakhtunkhwa **19 percent,** and the minimum is **5 percent** in Balochistan, the Mouzas reporting mobile veterinary health facility. Similarly, the other two categories also have approximately the same ranking of provinces.

Table 5.3.1: Rural Mouzas Reporting Veterinary Facilities by Province

Province	Number of Mouzas Reporting		
	Mobile Veterinary Facility	Veterinary Centre / Dispensary	Private Facility
Khyber Pakhtunkhwa	1,769	924	1,436
Punjab	10,847	2,461	4,290
Sindh	1,435	470	782
Balochistan	309	393	284

Figure 5.3: Percentage of Rural Mouzas Reporting Veterinary Facilities by Province

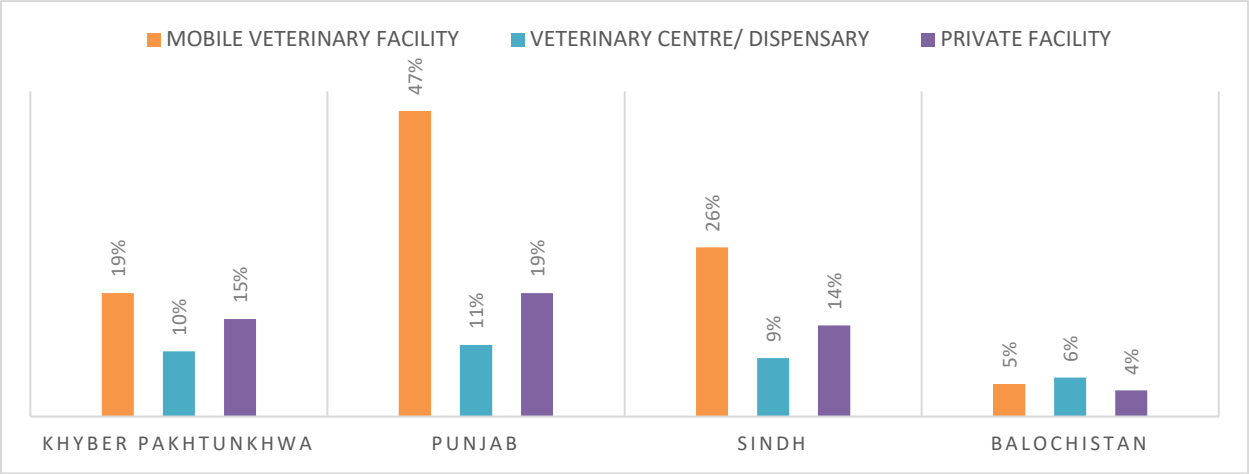

6. COMMUNITY INFRASTRUCTURE AND SERVICES IN RURAL MOUZAS

Information regarding basic infrastructure and services available in rural populated Mouzas of Pakistan including the availability of electricity, fuel for cooking, roads, modes of communications, information & technology, etc. have been collected at the Mouza level.

6.1. Availability of Electricity

Availability of electricity to all parts of the Mouzas throughout the country has been significantly improved in 2020 as now **50 percent** of Mouzas have electricity in all parts as compared to **35 percent** in 2008 as indicated in Table and Figure 6.1. However, still, **16 percent** of rural Mouzas of Pakistan do not have electricity which needs policy implications.

Table 6.1: Rural Populated Mouzas Reporting Availability of Electricity in Pakistan

Census Year	Number of Mouzas Reporting Availability of Electricity			
	All	Mostly	Some	None
Mouza Census 2020	22,225	10,170	5,124	6,885
Mouza Census 2008	16,428	13,789	8,218	9,047

Figure 6.1: Percentage of Mouzas Reporting Availability of Electricity

16% Rural Populated Mouzas still do not have availability of electricity at country

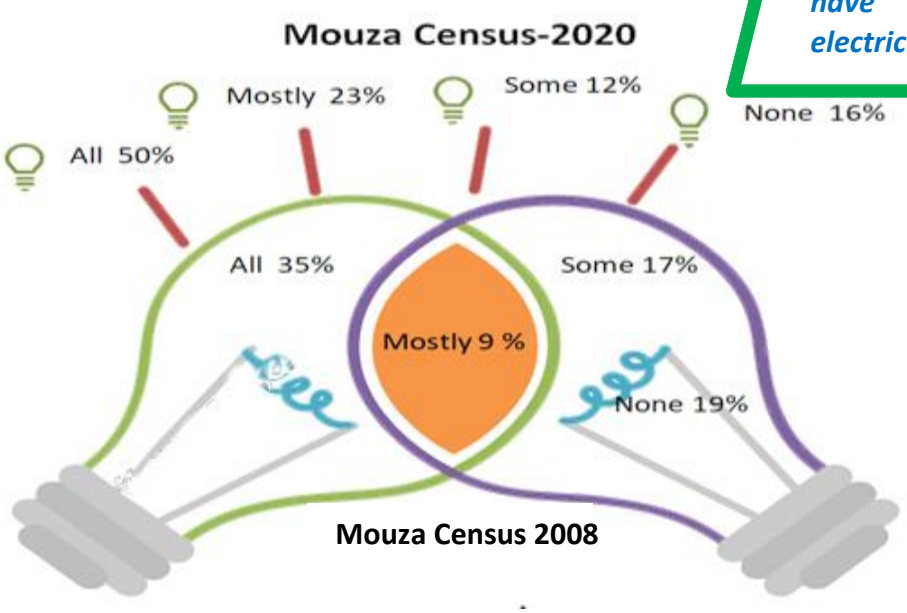

Figure 6.1.1 reveals the provincial situation that Punjab with **65 percent** has the highest percentage of areas where electricity is available in all parts of rural Mouzas, followed by Khyber Pakhtunkhwa with **50 percent** completely electrified Mouzas, then Sindh with **22 percent** and Balochistan with **19 percent** completely electrified Mouzas. However, **50 percent** of rural Mouzas in Balochistan do not have electricity at all followed by **24 percent** in Khyber Pakhtunkhwa. Therefore, policy formulation and implementation are required to provide electricity in those rural areas which are still deprived of this important need of the society.

Figure 6.1.1: Percentage of Rural Mouzas Reporting Availability of Electricity by Province



6.2. Availability of Fuel for Domestic Use

It is important to have information about the usage of fuel for domestic use in rural Mouzas to know about the facilities available to the farming community. Different types of fuels for domestic use at the Mouza level are reported in Table 6.2 and Figures 6.2 and 6.2.1. It is found that the availability of fuel in terms of sui gas is increased from **4 percent** in 2008 to **12 percent** in 2020 and LPG increased from **8 percent** in 2008 to **17 percent** in 2020 which seems a considerable increase in rural Mouzas of Pakistan. However, still, a majority of the Mouzas are without the facility of gas and are using firewood, etc.

Figure 6.2: Percentage of Mouzas Reporting Availability of Fuel for Domestic Use in Pakistan

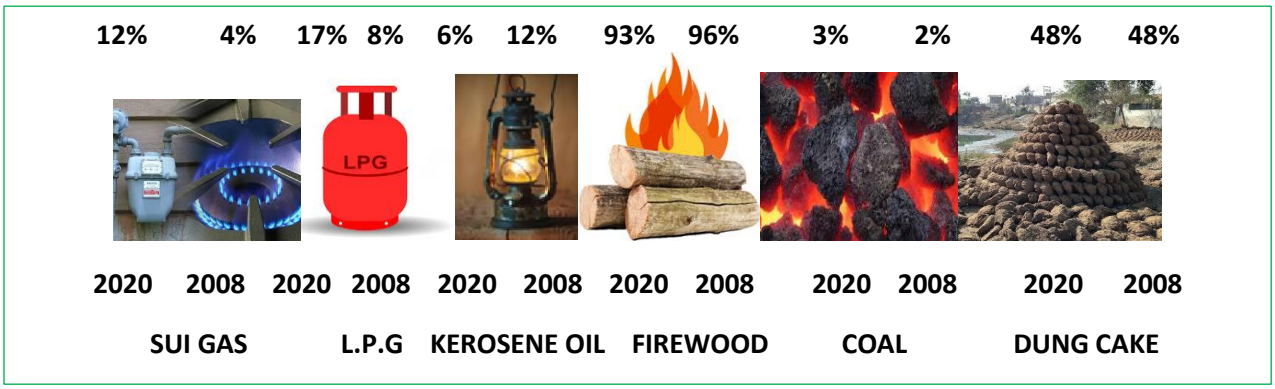

When we look into the situation of provinces, it is found that the provision of sui gas and LPG in rural Mouzas is still very low. Punjab has the highest percentage of rural areas with the provision of sui gas with **16 percent** and Balochistan has the lowest percentage of Mouzas with the facility of sui gas i.e., **3**

percent only. Availability of LPG is **22 and 23 percent** in Punjab and Sindh respectively, however, **98 percent** of rural Mouzas of Khyber Pakhtunkhwa and Balochistan still do not have the facility of LPG. The use of firewood is at the maximum in all provinces which needs policy implication as the use of firewood is causing deforestation ultimately generating climate issues.

Table 6.2: Availability of Fuel for Domestic Use in Rural Areas by Provinces

Province	Number of Mouzas Reporting					
	Sui Gas	L.P.G.	Kerosene Oil	Fire Wood	Coal	Dung Cake
Khyber Pakhtunkhwa	760	2,046	483	9,006	223	3,774
Punjab	3,741	5,380	1,544	20,883	560	13,060
Sindh	805	118	281	5,103	233	2,437
Balochistan	192	144	260	6,045	301	1,913

Figure 6.2.1: Percentage of Mouzas Reporting Availability of Fuel for Domestic Use by Province

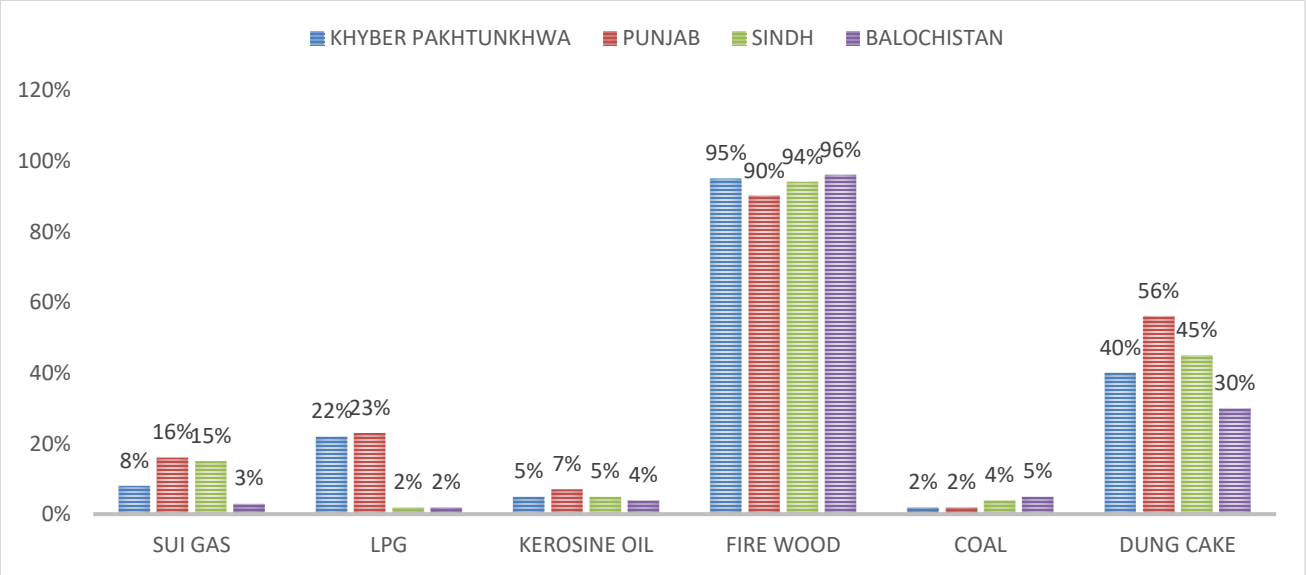

6.3. Facility of Roads

The road is the most important component of communications in any country and rural areas need roads to access the market for timely marketing of agricultural produce. Rural development is not possible

without roads. Mouza level information about roads is depicted in Table and Figure 6.3 to have an idea about this important indicator of rural development. It is worth mentioning that **63 percent** of rural areas of Pakistan have the facility of metaled roads, however, still **30 percent** of the roads are mud/Kachi which needs policy implication for the development of these rural areas.

Figure 6.3: Percentages of Mouzas Reporting Facility of Roads by Type in Pakistan



Among Provinces, Punjab has the highest percentage of rural areas i.e., **80 percent** with the facility of metaled roads followed by Sindh with **56 percent**. The situation of Balochistan is quite unsatisfactory as still, **65 percent** of rural areas do not have the facility of metaled, concrete, or bricked road followed by Khyber Pakhtunkhwa with **52 percent** mud/Kachi roads.

Table 6.3: Rural Populated Mouzas Reporting Type of Roads by Province

Province		Metaled	Cemented	Bricked	Mud/ Kachi
Khyber Pakhtunkhwa	Number	4,001	458	89	4891
	Percent	**42**	**5**	**1**	**52**
Punjab	Number	18,559	684	1,406	2,481
	Percent	**80**	**3**	**6**	**11**
Sindh	Number	3,054	172	154	2,048
	Percent	**56**	**3**	**3**	**38**
Balochistan	Percent	2,100	43	76	4,103
	Number	**33**	**1**	**1**	**65**
Federal Capital	Percent	71	11	1	1
	Number	**85**	**13**	**1**	**1**

6.4. Medium of Information

It is found that now the main medium of information in rural areas in Pakistan is television with **71 percent** followed by Radio with **59 percent**, further cable has reached in a significant portion of rural areas with **21 percent** as depicted in Table and Figure 6.4. However, still **9 percent** of rural Mouzas do not have any source of information which needs policy implication.

Table 6.4: Rural Populated Mouzas Reporting Medium of Information in Pakistan

Census Year	Number Of Mouzas Reporting				
	Radio	Television	Cable	Newspaper	None
Mouza Census 2020	25,981	31,647	9,277	8,875	3,894
Mouza Census 2008	43,032	31,927	2,420	12,953	2,266

Figure 6.4: Percentage of Mouzas Reporting Medium of Information in Pakistan

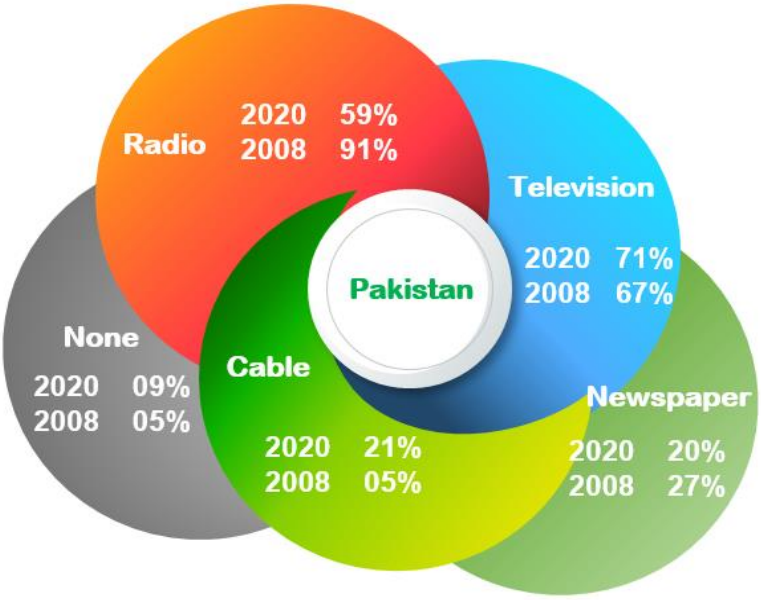

There are variations among provinces which are evident from Table and Figure 6.4.1, it is found that television is the highly used source for information in Punjab and Sindh with **90 and 74 percent** respectively, while Radio is a major source of information in Khyber Pakhtunkhwa and Balochistan with **77 and 60 percent** respectively. However, it is noticed with great concern that still **32 percent** of rural

areas in Balochistan do not have the facility of any mode of information followed by **8 percent** in Sindh and **7 percent** in Khyber Pakhtunkhwa.

Table 6.4.1: Rural Mouzas Reporting Medium of Information in Pakistan

Province	Number of Mouzas Reporting				
	Radio	Television	Cable	Newspaper	None
Khyber Pakhtunkhwa	7,297	5,368	550	2,069	672
Punjab	11,539	20,909	8,179	4,547	714
Sindh	3,296	4,041	378	1,805	458
Balochistan	3,780	1,246	111	404	2,050

Figure 6.4.1: Percentage of Mouzas Reporting Medium of Information in Pakistan

RADIO

KP	77%
Punjab	50%
Sindh	61%
Balochistan	60%

TELEVISION

KP	57%
Punjab	90%
Sindh	74%
Balochistan	20%

CABLE

KP	06%
Punjab	35%
Sindh	07%
Balochistan	02%

NEWSPAPER

KP	22%
Punjab	20%
Sindh	33%
Balochistan	06%

NONE

KP	07%
Punjab	03%
Sindh	08%
Balochistan	32%

32 percent rural areas in Balochistan do not have any medium of information followed by **8** percent in Sindh and **7** percent in Khyber Pakhtunkhwa while 3 percent in Punjab.

6.5. Modes of Communication

6.5.1. Telecommunication Facilities

Telecommunication plays a vital role in communication whether it is fixed-line telephone/PCO or mobile phone. It can be found from Table and Figure 6.5 that from 2008 to 2020, penetration of mobile phones has been considerably increased from **66 percent to 84 percent** in rural areas of Pakistan, resultantly the existence of facilities like PCO has been decreased. Fixed lines penetration is still almost the same at the country level.

Figure 6.5: Mouza Percentages Reporting Availability of Telecommunication Services in Pakistan



Mobile signals are prevailing maximum in the rural areas of four provinces as compared with fixed-line phones and PCO. Provinces have varied levels of mobile signals facility, whereas the majority of rural Mouzas in all provinces have reported the presence of mobile phone signals. It is noted that Punjab has mobile signals in **90 percent** of rural Mouzas which is the highest among provinces, followed by Khyber Pakhtunkhwa with **83 percent**, Sindh with **80 percent**, and Balochistan with the lowest **66 percent** of Mouzas.

Table 6.5: Rural Mouzas Reporting Availability of Telecommunication by Province

Province	Rural Populated Mouzas	Number of Mouzas Reporting Telecommunication		
		Fixed Line	P.C.O.	Mobile Signals
Khyber Pakhtunkhwa	9,439	1,977 (21%)	1,011 (11%)	7,682 (83%)
Punjab	23,130	5,011 (22%)	3,943 (17%)	20,861 (90%)
Sindh	5,428	367 (7%)	381 (7%)	4,337 (80%)
Balochistan	6,325	543 (9%)	347 (5%)	4,171 (66%)

6.5.2. Information Communication Technology Facilities

It is observed that internet facility is now widely available in rural Mouzas and its usage is increasing due to the provision of internet services through mobile companies as shown in Figures 6.5.1 and 6.5.2. It is observed that **77 percent** of rural Mouzas have internet facilities through mobile net followed by **19 percent** with cable-net and **17 percent** with the fixed-line net.

Figure 6.5.1: Percentage of Rural Mouzas Reporting Availability of Internet in Pakistan



It is also found that Punjab has the highest percentage of rural areas i.e. **87 percent** with internet facility through mobile net and lowest in Balochistan with **51 percent**. The second medium of internet facility is through cable net with **30 percent** in Punjab and lowest in Balochistan with **5 percent**.

Figure 6.5.2: Percentages of Mouzas Reporting Different Types of Internet facilities by Province

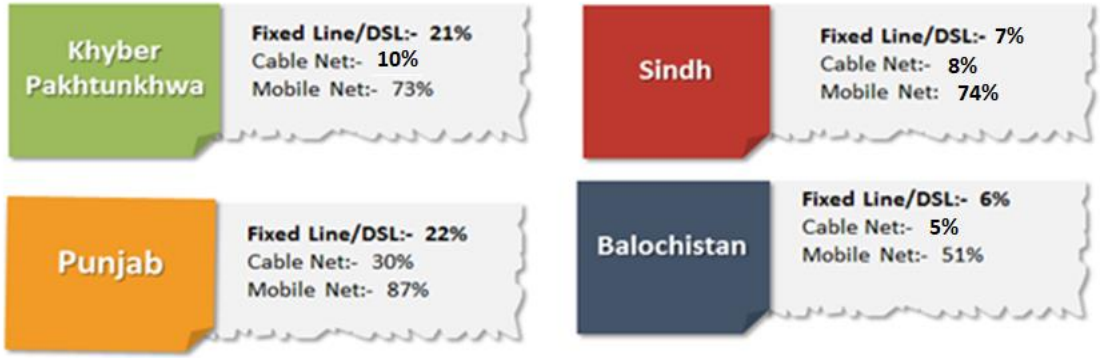

6.6. Accessibility of Wholesale Markets (Mandi) and Agriculture Input Shops

The livelihood of rural areas largely depends upon the crops and livestock directly or indirectly. The availability and easy access to the wholesale markets/Mandi for sale and purchase is necessary for the

development of the agriculture sector as well as the wellbeing of the farmers. It is revealed from Figure 6.6 that wholesale markets are away from the Mouzas on an average distance of almost **30 kilometers** for each type of livestock, grains, and vegetable market.

Figure 6.6: Average Distance in Kilometers of Rural Mouzas from Various Markets in Pakistan



When we look into the provinces in Table 6.6, the largest average distance reported to access the livestock markets is **58 km and 57 km** for Khyber Pakhtunkhwa and Balochistan respectively. However, it is found that the rural population of Sindh has to travel less as compared to other provinces to access the livestock market with an average distance of **19 km** while in Punjab people have to travel **21 km** on average to reach the market. A similar trend exists for grains and fruits/vegetables wholesale markets, where the population of Balochistan and Khyber Pakhtunkhwa have to travel far more than other provinces.

Table 6.6: Average Distance (KM) of Wholesale Market from the Rural Mouzas by Province

Province	Average Distance in Kilometers from Markets		
	Livestock Market	Grains Market	Fruits / Vegetables Market
Khyber Pakhtunkhwa	58	50	46
Punjab	21	18	16
Sindh	19	20	21
Balochistan	57	69	72

Agriculture input shops for seed, fertilizer, and pesticides are highlighted in Figure and Table 6.6.1 to show their availability and average distances in case of nonavailability in the Mouzas. It is observed that the majority of shops for seeds, fertilizers, and pesticides are on the average distance of **22-23 km** from the rural Mouzas in Pakistan. The average distance to avail of these services has been decreased as compared with 2008 which was **26 km** at Pakistan level. Only around **10 percent** of Mouzas have these facilities available within their areas which is slightly improved since 2008.

Figure 6.6.1: Availability and Average Distance of Agriculture Input Shops in Pakistan

While analyzing by provinces, it is again found that the rural population of Balochistan has to travel large distances to access the agriculture input services with an average distance of **58 km** followed by Khyber Pakhtunkhwa with an average traveling distance of **29 km.** In Punjab and Sindh, the average distances to reach these services are comparatively smaller. This is also a depiction of different terrains and the population concentration of all four provinces.

Table 6.6.1: Average Distance of Agriculture Input Shops from the Rural Mouzas by Province

Province	Average Distance in Kilometers		
	Seeds Shop	Fertilizers Shop	Pesticides Shop
Khyber Pakhtunkhwa	32	28	32
Punjab	10	10	10
Sindh	15	14	15
Balochistan	60	58	57

7. NATURAL DISASTERS IN RURAL POPULATED MOUZAS

Natural disasters badly affect the livelihood of people in general but are more devastating for rural population due to major dependence on agriculture and livestock activities. It is uncovered in Table 7.1 and Figures 7.1 and 7.2 that **74 percent** of rural Mouzas were not affected by any major natural disaster in the last five years. However, among the Mouzas which faced any disaster, the highest percentage is of drought with **14 percent** followed by flood with **8 percent,** and earthquake with **5 percent** within the last five years. The category of others, includes locust attack, any serious and prevailed disease for livestock and crops, any disease for human beings like COVID-19 pandemic, etc.

Figure 7.1: Number and Percentages of Mouzas Reporting Natural Disasters in Pakistan



However, within provinces, the situation varies and it is observed that rural Mouzas of Balochistan and Sindh has most affected by droughts with **58 percent** and **17 percent** of Mouzas respectively followed by rural areas of Khyber Pakhtunkhwa with **12 percent** Mouzas. In terms of floods, again rural Mouzas of Balochistan have been affected severely in the last five years with **14 percent** followed by Khyber Pakhtunkhwa with **11 percent** of Mouzas**.** However, natural disaster in terms of an earthquake is mainly faced by the rural population of Khyber Pakhtunkhwa with **20 percent** Mouzas followed by **4 percent** rural Mouzas affected in Balochistan. Here again, the topography of the provinces seems to make an impact. Rural areas of Punjab are the least affected by any natural disasters in the last five years.

Table 7.1: Number of Rural Populated Mouzas Reporting Natural Disasters by Province

Province	Number Of Mouzas Reporting				
	Drought	Flood	Earthquake	Others	None
Khyber Pakhtunkhwa	1,172	1,077	1,880	495	6,004
Punjab	532	1,172	74	683	20,790
Sindh	942	311	35	239	4,050
Balochistan	3,694	867	237	663	2,000

Figure 7.2: Percentages of Mouzas Reporting Natural Disasters by Province

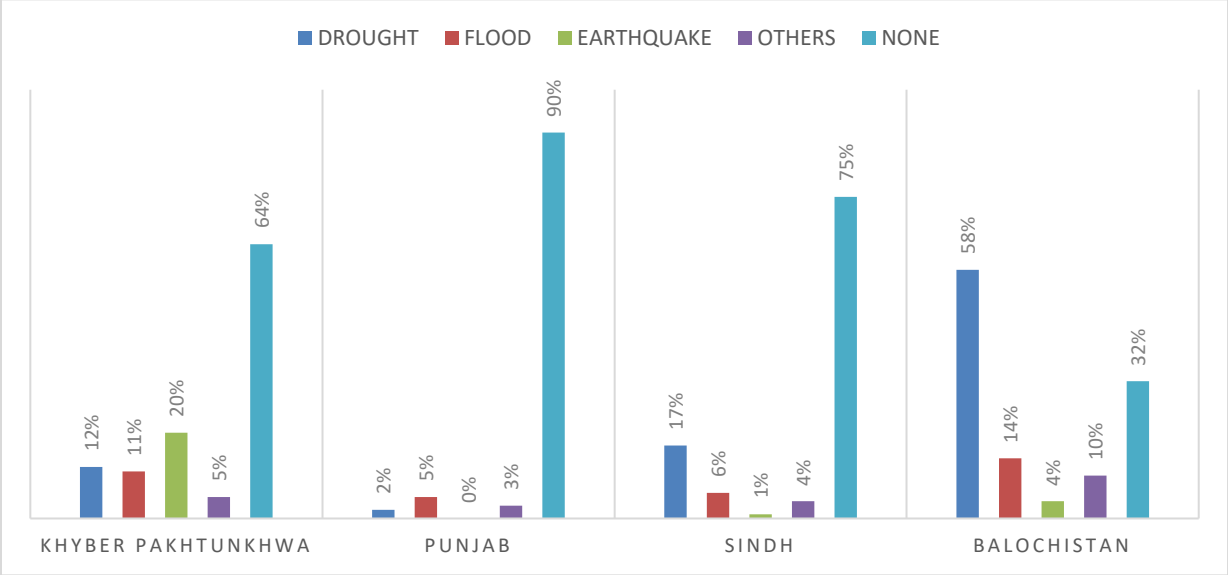

8. INSTITUTIONS, BANKS, AND SOURCES OF CREDIT FOR RURAL MOUZAS

Availability of loans/credits to the farmers for efficient farming and livestock activities is necessary for the wellbeing of the rural population and the growth of the economy. Table 8.1 and Figures 8.1 and 8.2 provide the factual position of these facilities available in the rural Mouzas. The majority of rural Mouzas of Pakistan are availing services of Zari Tarqiati Bank Limited (ZTBL) with **58 percent**, the second most available source is commercial banks with **26 percent**. However, almost **47 percent** of rural Mouzas also avail other sources like NGOs, rural support programs, etc.

Figure 8.1: Percentage of Rural Mouzas Reporting Availability of Credit Sources in Pakistan

The trend is almost the same in all provinces except Balochistan, as in Balochistan the main source is "others" with **58 percent** followed by ZTBL with **28 percent**. While other provinces have maximum availability of ZTBL, and commercial banks, however, dominating facility for these provinces is also "others". There is a need for policy implication to streamline the credit facilities for the farmers so that the farming community could access the credit easily particularly at the time of sowing of crops.

Table 8.1: Number of Rural Mouzas Reporting Availability of Credit Sources by Province

Province	Number of Mouzas Reporting Credit Sources					
	ZTBL	Cooperative Bank	Commercial Bank	Micro Finance Bank	Commission Agent / Arthi	Others
Khyber Pakhtunkhwa	3,345	118	1,027	157	870	5,570
Punjab	16,989	5,753	8,832	3,526	7,290	9,418
Sindh	3,612	206	1,317	891	1,157	2,076
Balochistan	1,790	9	96	86	1,315	3,649

Figure 8.2: Percentages of Rural Mouzas Reporting Availability of Credit Sources by Province

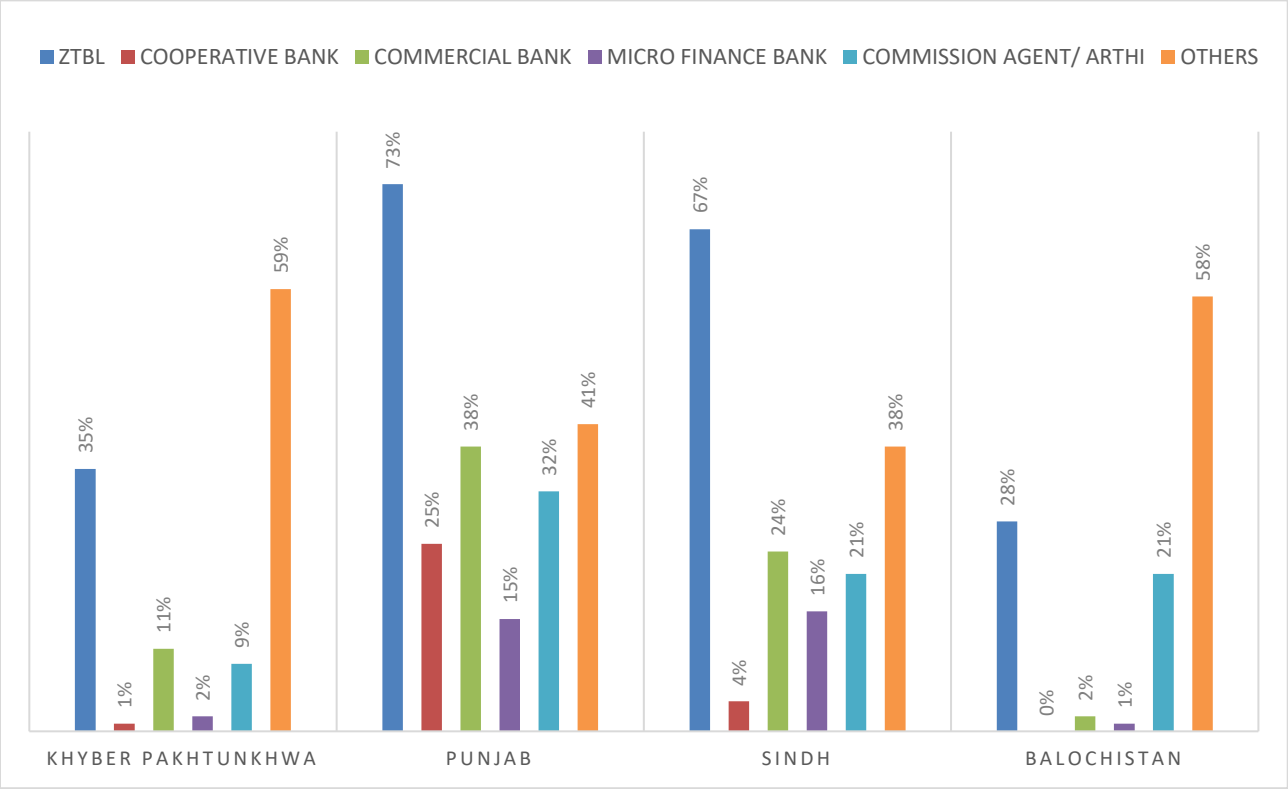

9. INDUSTRIES IN RURAL POPULATED MOUZAS

It is observed that the majority of rural Mouzas i.e., **92 percent** in Pakistan are devoid of any type of industry which is not a good sign for the development of rural areas and needs policy implication in this. Table 9.1 also reveals that large scale and medium scale industries are reported by minimum rural Mouzas, however, there is some concentration of small scale and cottage industries with approximately **4 percent** each. Among Provinces, rural areas of Sindh and Punjab have the highest prevalence of small industries with near about **5 percent** each. Rural areas of Sindh also have the highest concentration of cottage industries with about **6 percent** followed by **5 percent** in Khyber Pakhtunkhwa. Rural areas of Punjab have the highest concentration of medium-scale industries with more than **1 percent** Mouza as compared to other provinces, however, is not an encouraging sign in this regard. Therefore, policy formulation and implementation are required to boost up the industrial atmosphere in rural areas of the countries.

Table 9.1: - Number and Percentages of Mouzas Reporting Industries

Administrative unit		Large Scale	Medium Scale	Small Scale	Cottage	None
Khyber Pakhtunkhwa	Number	32	66	302	446	8,631
	Percent	**0.3**	**0.7**	**3.2**	**4.7**	**91.4**
Punjab	Number	243	451	1,057	665	21,062
	Percent	**1.1**	**1.9**	**4.6**	**2.9**	**91.1**
Sindh	Number	52	70	239	293	4,856
	Percent	**1.0**	**1.3**	**4.4**	**5.4**	**89.5**
Balochistan	Number	11	12	15	115	6,177
	Percent	**0.2**	**0.2**	**0.2**	**1.8**	**97.7**
Pakistan	Number	339	601	1,616	1,521	40,805
	Percent	**0.76**	**1.35**	**3.64**	**3.43**	**91.89**

TABULATIONS

TABLE 1.1 : NUMBERS OF DISTRICTS,QANUNGO CIRCLES / SUPERVISORY TAPAS, PATWAR CIRCLES/ TAPAS AND MOUZAS WITH STATUS

ADMINISTRATIVE UNIT	NUMBER OF			NUMBER OF MOUZAS							RURAL POPU-LATED MOUZAS
	DISTRICTS	QANUNGO CIRCLES / SUPERVISORY TAPAS	PATWAR CIRCLES / TAPAS	TOTAL	RURAL	URBAN	PARTLY URBAN	FOREST		UNPOPU-LATED	
								POPU-LATED	UNPOPU-LATED		
1	2	3	4	5	6	7	8	9	10	11	12
BALOCHISTAN	**33**	**191**	**527**	**7057**	**6223**	**415**	**100**	**2**	**1**	**316**	**6325**
KALAT DIVISION	**6**	**46**	**143**	**2759**	**2481**	**154**	**20**	**2**	**-**	**102**	**2503**
AWARAN DISTRICT	**1**	**6**	**18**	**243**	**199**	**14**	**3**	**-**	**-**	**27**	**202**
AWARAN		1	3	28	14	13	1	-	-	-	15
GISHKORE SUB-		1	3	50	44	1	-	-	-	5	44
JHAL JAO SUB-		2	4	78	72	-	1	-	-	5	73
KORAK JHAO		1	2	27	21	-	-	-	-	6	21
MASHKAI		1	6	60	48	-	1	-	-	11	49
KALAT DISTRICT	**1**	**7**	**22**	**365**	**345**	**4**	**-**	**-**	**-**	**16**	**345**
GAZG SUB-		1	2	39	31	-	-	-	-	8	31
JOHAN SUB-		1	5	63	60	-	-	-	-	3	60
KALAT		4	11	203	194	4	-	-	-	5	194
MANGOCHAR		1	4	60	60	-	-	-	-	-	60
KHUZDAR DISTRICT	**1**	**11**	**43**	**1293**	**1185**	**88**	**7**	**1**	**-**	**12**	**1193**
ARANJI SUB-TEHSIL		1	3	95	86	-	-	-	-	9	86
KARAKH SUB-TEHSIL		1	3	125	122	2	-	-	-	1	122
KHUZDAR TEHSIL		1	8	396	330	60	5	-	-	1	335
MOOLA SUB-TEHSIL		1	2	78	78	-	-	-	-	-	78
NAL SUB-TEHSIL		1	6	141	120	20	1	-	-	-	121
ORNACH SUB-TEHSIL		1	2	67	67	-	-	-	-	-	67
SAROONA SUB-TEHSIL		1	2	264	263	-	-	-	-	1	263
WADH TEHSIL		2	7	76	72	4	-	-	-	-	72
ZEHRI TEHSIL		2	10	51	47	2	1	1	-	-	49
LASBELA DISTRICT	**1**	**11**	**31**	**307**	**255**	**38**	**4**	**-**	**-**	**10**	**259**
BELA TEHSIL		2	7	68	64	3	1	-	-	-	65
DUREJI TEHSIL		1	4	35	20	15	-	-	-	-	20
GADDANI TEHSIL		1	1	4	3	1	-	-	-	-	3
HUB TEHSIL		1	3	10	6	3	1	-	-	-	7
KANRAJ TEHSIL		1	1	9	9	-	-	-	-	-	9
LAKHRA TEHSIL		1	5	54	48	-	-	-	-	6	48
LIARI TEHSIL		2	3	50	44	1	1	-	-	4	45
SONMIANI/WINDER TEHSIL		1	3	26	20	5	1	-	-	-	21
UTHAL TEHSIL		1	4	51	41	10	-	-	-	-	41
MASTUNG DISTRICT	**1**	**9**	**16**	**286**	**244**	**2**	**2**	**1**	**-**	**37**	**247**
DASHT		3	6	80	79	1	-	-	-	-	79
KHAD KOCHA SUB-		1	2	35	34	-	-	-	-	1	34
KIRDGAP SUB-		1	2	47	39	-	-	-	-	8	39
MASTUNG		4	6	124	92	1	2	1	-	28	95
SHAHEED SIKANDAR ABAD DISTRICT	**1**	**2**	**13**	**265**	**253**	**8**	**4**	**-**	**-**	**-**	**257**
DASHT E GORA		1	2	19	19	-	-	-	-	-	19
SORAB		1	11	246	234	8	4	-	-	-	238
MEKRAN DIVISION	**3**	**19**	**77**	**639**	**481**	**140**	**3**	**-**	**-**	**15**	**484**
GWADAR DISTRICT	**1**	**5**	**24**	**145**	**139**	**2**	**2**	**-**	**-**	**2**	**141**
CHIWANI		1	2	7	6	-	-	-	-	1	6
GAWADAR		1	4	36	33	1	1	-	-	1	34
ORMARA		1	3	18	16	1	1	-	-	-	17
PASNI		1	10	62	62	-	-	-	-	-	62
SUNTSER		1	5	22	22	-	-	-	-	-	22
KECH DISTRICT	**1**	**6**	**33**	**290**	**247**	**29**	**1**	**-**	**-**	**13**	**248**
BALNIGORE SUB-TEHSIL		1	2	39	35	1	-	-	-	3	35
BULAIDA SUB-TEHSIL		1	7	32	11	16	-	-	-	5	11
DASHT SUB-TEHSIL		1	4	43	43	-	-	-	-	-	43
HOSHAB SUB-TEHSIL		1	3	28	27	-	1	-	-	-	28
KECH (TURBAT) TEHSIL		1	13	92	75	12	-	-	-	5	75
ZAMORAN SUB-TEHSIL		1	4	56	56	-	-	-	-	-	56

TABLE 1.1 : NUMBERS OF DISTRICTS,QANUNGO CIRCLES / SUPERVISORY TAPAS, PATWAR CIRCLES/ TAPAS AND MOUZAS WITH STATUS

ADMINISTRATIVE UNIT	NUMBER OF			NUMBER OF MOUZAS							RURAL POPU-LATED MOUZAS
	DISTRICTS	QANUNGO CIRCLES / SUPERVISORY TAPAS	PATWAR CIRCLES / TAPAS	TOTAL	RURAL	URBAN	PARTLY URBAN	FOREST		UNPOPU-LATED	
								POPU-LATED	UNPOPU-LATED		
1	2	3	4	5	6	7	8	9	10	11	12
PANJGUR DISTRICT	**1**	**8**	**20**	**204**	**95**	**109**	**-**	**-**	**-**	**-**	**95**
GICHK SUB-TEHSIL		1	1	22	22	-	-	-	-	-	22
GOWARGO TEHSIL		4	4	32	32	-	-	-	-	-	32
PANJGUR TEHSIL		1	12	126	17	109	-	-	-	-	17
PAROME TEHSIL		2	3	24	24	-	-	-	-	-	24
NASIRABAD DIVISION	**5**	**38**	**102**	**909**	**846**	**23**	**14**	**-**	**-**	**26**	**860**
JAFFARABAD DISTRICT	**1**	**10**	**27**	**184**	**179**	**-**	**5**	**-**	**-**	**-**	**184**
GANDHAKA		3	9	90	90	-	-	-	-	-	90
JHAT PAT		3	9	48	45	-	3	-	-	-	48
USTA MUHAMMAD		4	9	46	44	-	2	-	-	-	46
JHAL MAGSI DISTRICT	**1**	**3**	**12**	**200**	**183**	**15**	**1**	**-**	**-**	**1**	**184**
GANDAWA		1	4	48	42	4	1	-	-	1	43
JHAL MAGSI		1	6	116	105	11	-	-	-	-	105
MIRPUR SUB-		1	2	36	36	-	-	-	-	-	36
KACHHI DISTRICT	**1**	**10**	**27**	**312**	**276**	**6**	**5**	**-**	**-**	**25**	**281**
BALANARI SUB-		2	8	70	65	-	-	-	-	5	65
BHAG		2	6	131	111	2	2	-	-	16	113
DHADAR		1	4	32	29	1	-	-	-	2	29
KHATTAN SUB-		3	3	19	19	-	-	-	-	-	19
MACH SUB-		1	1	9	6	1	1	-	-	1	7
SANNI SUB-		1	5	51	46	2	2	-	-	1	48
NASIRABAD DISTRICT	**1**	**8**	**24**	**167**	**165**	**1**	**1**	**-**	**-**	**-**	**166**
BABA KOT		1	6	32	32	-	-	-	-	-	32
CHATTAR SUB-		2	6	52	52	-	-	-	-	-	52
DERA MURAD JAMALI		1	4	19	18	-	1	-	-	-	19
LANDHI		2	4	27	27	-	-	-	-	-	27
TAMBOO		2	4	37	36	1	-	-	-	-	36
SOHBATPUR DISTRICT	**1**	**7**	**12**	**46**	**43**	**1**	**2**	**-**	**-**	**-**	**45**
FARIDABAD		2	3	9	9	-	-	-	-	-	9
HAIRDEEN		1	1	5	5	-	-	-	-	-	5
MANJHI PUR		1	2	7	5	-	2	-	-	-	7
PANHWAR		1	2	8	8	-	-	-	-	-	8
SAID MUHAMMAD KANRANI		1	1	4	4	-	-	-	-	-	4
SOHBATPUR		1	3	13	12	1	-	-	-	-	12
QUETTA DIVISION	**3**	**18**	**49**	**554**	**456**	**27**	**25**	**-**	**-**	**46**	**481**
KILLA ABDULLAH DISTRICT	**1**	**4**	**10**	**102**	**92**	**3**	**6**	**-**	**-**	**1**	**98**
CHAMAN		1	2	31	27	1	3	-	-	-	30
DOBANDI SUB-		1	3	48	46	-	1	-	-	1	47
GULISTAN		1	2	10	10	-	-	-	-	-	10
KILLA ABDULLAH		1	3	13	9	2	2	-	-	-	11
PISHIN DISTRICT	**1**	**5**	**20**	**384**	**320**	**15**	**5**	**-**	**-**	**44**	**325**
BARSHORE SUB-		1	6	288	249	-	-	-	-	39	249
HARAM ZAI SUB-		1	4	16	13	1	2	-	-	-	15
KAREZAT SUB-		1	3	33	27	6	-	-	-	-	27
PISHIN		1	5	40	25	8	3	-	-	4	28
SARANAN		1	2	7	6	-	-	-	-	1	6
QUETTA DISTRICT	**1**	**9**	**19**	**68**	**44**	**9**	**14**	**-**	**-**	**1**	**58**
PANJ PAI SUB-		1	1	4	4	-	-	-	-	-	4
QUETTA CITY		4	11	23	12	7	4	-	-	-	16
QUETTA SADDAR		4	7	41	28	2	10	-	-	1	38
RAKHSHAN DIVISION	**4**	**15**	**27**	**508**	**428**	**7**	**18**	**-**	**-**	**55**	**446**
CHAGAI DISTRICT	**1**	**4**	**6**	**48**	**48**	**-**	**-**	**-**	**-**	**-**	**48**
CHAGAI SUB-		1	1	10	10	-	-	-	-	-	10
DALBANDIN		1	3	30	30	-	-	-	-	-	30
NOKUNDI SUB-		1	1	6	6	-	-	-	-	-	6
TAFTAN SUB-		1	1	2	2	-	-	-	-	-	2

TABLE 1.1 : NUMBERS OF DISTRICTS,QANUNGO CIRCLES / SUPERVISORY TAPAS, PATWAR CIRCLES/ TAPAS AND MOUZAS WITH STATUS

ADMINISTRATIVE UNIT	NUMBER OF			NUMBER OF MOUZAS							RURAL POPU-LATED MOUZAS
	DISTRICTS	QANUNGO CIRCLES / SUPERVISORY TAPAS	PATWAR CIRCLES / TAPAS	TOTAL	RURAL	URBAN	PARTLY URBAN	FOREST		UNPOPU-LATED	
								POPU-LATED	UNPOPU-LATED		
1	2	3	4	5	6	7	8	9	10	11	12
KHARAN DISTRICT	**1**	**4**	**8**	**182**	**177**	**-**	**-**	**-**	**-**	**5**	**177**
KHARAN		1	1	38	37	-	-	-	-	1	37
PATKIN		1	1	28	28	-	-	-	-	-	28
SAR KHARAN		1	3	63	61	-	-	-	-	2	61
TOHMULK		1	3	53	51	-	-	-	-	2	51
NUSHKI DISTRICT	**1**	**2**	**3**	**45**	**33**	**7**	**-**	**-**	**-**	**5**	**33**
DAK SUB-		1	1	19	14	-	-	-	-	5	14
NUSHKI		1	2	26	19	7	-	-	-	-	19
WASHUK DISTRICT	**1**	**5**	**10**	**233**	**170**	**-**	**18**	**-**	**-**	**45**	**188**
BESMYA		1	2	34	28	-	1	-	-	5	29
MASHKEEL		1	2	69	53	-	2	-	-	14	55
NAG		1	2	42	29	-	2	-	-	11	31
SHAHO GARDI		1	2	53	44	-	-	-	-	9	44
WASHUK		1	2	35	16	-	13	-	-	6	29
SIBI DIVISION	**5**	**28**	**65**	**770**	**682**	**27**	**8**	**-**	**1**	**52**	**690**
DERA BUGTI DISTRICT	**1**	**9**	**19**	**224**	**209**	**11**	**4**	**-**	**-**	**-**	**213**
BAIKAR SUB-TEHSIL		1	2	13	13	-	-	-	-	-	13
DERA BUGTI TEHSIL		1	4	56	46	10	-	-	-	-	46
LOTI		1	2	22	21	-	1	-	-	-	22
MALAM SUB-		1	1	17	17	-	-	-	-	-	17
PHELAWAGH		1	2	12	12	-	-	-	-	-	12
PIR KOH SUB-TEHSIL		1	3	46	45	-	1	-	-	-	46
SANGSELLAH SUB-TEHSIL		1	1	20	19	-	1	-	-	-	20
SUI TEHSIL		2	4	38	36	1	1	-	-	-	37
HARNAI DISTRICT	**1**	**3**	**5**	**96**	**81**	**7**	**2**	**-**	**-**	**6**	**83**
HARNAI		1	3	64	58	-	2	-	-	4	60
KHOAST SUB-		1	1	16	14	1	-	-	-	1	14
SHAHRIG		1	1	16	9	6	-	-	-	1	9
KOHLU DISTRICT	**1**	**9**	**20**	**198**	**181**	**3**	**1**	**-**	**-**	**13**	**182**
KAHAN		4	11	123	109	-	1	-	-	13	110
KOHLU		1	2	10	8	2	-	-	-	-	8
MAWAND		2	5	38	37	1	-	-	-	-	37
SUB-TEHSIL GRISANI		1	1	4	4	-	-	-	-	-	4
SUB-TEHSIL TAMBOO		1	1	23	23	-	-	-	-	-	23
SIBI DISTRICT	**1**	**4**	**15**	**160**	**127**	**3**	**1**	**-**	**1**	**28**	**128**
KOT MANDAI SUB-		1	2	8	8	-	-	-	-	-	8
LEHRI		1	6	115	87	2	1	-	-	25	88
SANGAN SUB-		1	2	3	3	-	-	-	-	-	3
SIBI		1	5	34	29	1	-	-	1	3	29
ZIARAT DISTRICT	**1**	**3**	**6**	**92**	**84**	**3**	**-**	**-**	**-**	**5**	**84**
SINJAWI SUB-		2	4	62	57	2	-	-	-	3	57
ZIARAT		1	2	30	27	1	-	-	-	2	27
ZHOB DIVISION	**7**	**27**	**64**	**918**	**849**	**37**	**12**	**-**	**-**	**20**	**861**
BARKHAN DISTRICT	**1**	**3**	**9**	**132**	**121**	**2**	**8**	**-**	**-**	**1**	**129**
BARKHAN		3	9	132	121	2	8	-	-	1	129
DUKI DISTRICT	**1**	**2**	**6**	**87**	**84**	**1**	**-**	**-**	**-**	**2**	**84**
DUKI		2	6	87	84	1	-	-	-	2	84
KILLA SAIFULLAH DISTRICT	**1**	**7**	**14**	**164**	**139**	**22**	**1**	**-**	**-**	**2**	**140**
BADINI SUB-		1	1	7	7	-	-	-	-	-	7
KAN MEHTARZAI SUB-		1	2	16	16	-	-	-	-	-	16
KILLA SAIFULLAH		1	3	60	44	15	-	-	-	1	44
LOIBAND		2	2	29	28	1	-	-	-	-	28
MUSLIM BAGH		1	3	37	29	6	1	-	-	1	30
SHINKI SUB-		1	3	15	15	-	-	-	-	-	15
LORALAI DISTRICT	**1**	**4**	**12**	**180**	**164**	**4**	**1**	**-**	**-**	**11**	**165**
BORI		2	7	95	94	-	1	-	-	-	95
LORALAI		1	1	3	-	3	-	-	-	-	

TABLE 1.1 : NUMBERS OF DISTRICTS,QANUNGO CIRCLES / SUPERVISORY TAPAS, PATWAR CIRCLES/ TAPAS AND MOUZAS WITH STATUS

ADMINISTRATIVE UNIT	NUMBER OF			NUMBER OF MOUZAS							RURAL POPU-LATED MOUZAS
	DISTRICTS	QANUNGO CIRCLES / SUPERVISORY TAPAS	PATWAR CIRCLES / TAPAS	TOTAL	RURAL	URBAN	PARTLY URBAN	FOREST		UNPOPU-LATED	
								POPU-LATED	UNPOPU-LATED		
1	2	3	4	5	6	7	8	9	10	11	12
MEKHTAR SUB-		1	4	82	70	1	-	-	-	11	70
MUSAKHEL DISTRICT	**1**	**6**	**7**	**71**	**64**	**5**	**2**	**-**	**-**	**-**	**66**
DRUG		1	1	8	8	-	-	-	-	-	8
KINGRI		1	1	10	8	-	2	-	-	-	10
MUSAKHEL		1	2	38	33	5	-	-	-	-	33
SUB-TEHSIL TEAR ESSOT		2	2	8	8	-	-	-	-	-	8
SUB-TEHSIL ZAMRI PALASIN		1	1	7	7	-	-	-	-	-	7
SHERANI DISTRICT	**1**	**1**	**7**	**181**	**179**	**2**	**-**	**-**	**-**	**-**	**179**
SHERANI SUB-DIVISION		1	7	181	179	2	-	-	-	-	179
ZHOB DISTRICT	**1**	**4**	**9**	**103**	**98**	**1**	**-**	**-**	**-**	**4**	**98**
ASHWAT SUB-TEHSIL		1	2	3	3	-	-	-	-	-	3
QAMAR DIN KAREZ		1	2	3	3	-	-	-	-	-	3
SAMBAZA SUB-		1	1	19	18	-	-	-	-	1	18
ZHOB		1	4	78	74	1	-	-	-	3	74

Note:Rural Populated Mouzas = (Rural + Partly Urban + Forest Populated) Mouzas

TABLE 1.2 : MOUZAS REPORTING NUMBER OF SETTLEMENTS

ADMINISTRATIVE UNITS		RURAL POPU-LATED MOUZAS	TOTAL NUMBER OF SETTLEMENTS	MOUZAS REPORTING NUMBER OF SETTLEMENTS								
				ONE SETTLEMENT	2 – 3		4 - 5		6 - 9		10 AND ABOVE	
					NUMBER OF		NUMBER OF		NUMBER OF		NUMBER OF	
					MOUZAS	SETTLEMENTS	MOUZAS	SETTLEMENTS	MOUZAS	SETTLEMENTS	MOUZAS	SETTLEMENTS
1		2	3	4	5	6	7	8	9	10	11	12
BALOCHISTAN	**NUMBER**	**6325**	**23453**	**2043**	**1977**	**4735**	**1034**	**4584**	**663**	**4728**	**608**	**7363**
	PERCENT	**100**	**100**	**32**	**31**	**20**	**16**	**20**	**10**	**20**	**10**	**31**
KALAT DIVISION	**NUMBER**	**2503**	**10013**	**635**	**892**	**2171**	**454**	**2015**	**236**	**1658**	**286**	**3534**
	PERCENT	**100**	**100**	**25**	**36**	**22**	**18**	**20**	**9**	**17**	**11**	**35**
AWARAN DISTRICT	**NUMBER**	**202**	**493**	**64**	**110**	**249**	**14**	**64**	**10**	**71**	**4**	**45**
	PERCENT	**100**	**100**	**32**	**54**	**51**	**7**	**13**	**5**	**14**	**2**	**9**
AWARAN	NUMBER	15	59	2	8	19	-	-	4	28	1	10
	PERCENT	100	100	13	53	32	-	-	27	47	7	17
GISHKORE SUB-	NUMBER	44	110	27	7	16	4	17	4	29	2	21
	PERCENT	100	100	61	16	15	9	15	9	26	5	19
JHAL JAO SUB-	NUMBER	73	142	22	48	106	3	14	-	-	-	-
	PERCENT	100	100	30	66	75	4	10	-	-	-	-
KORAK JHAO	NUMBER	21	53	5	14	29	1	5	-	-	1	14
	PERCENT	100	100	24	67	55	5	9	-	-	5	26
MASHKAI	NUMBER	49	129	8	33	79	6	28	2	14	-	-
	PERCENT	100	100	16	67	61	12	22	4	11	-	-
KALAT DISTRICT	**NUMBER**	**345**	**1554**	**113**	**88**	**204**	**43**	**191**	**30**	**226**	**71**	**820**
	PERCENT	**100**	**100**	**33**	**26**	**13**	**12**	**12**	**9**	**15**	**21**	**53**
GAZG SUB-	NUMBER	31	85	3	18	37	9	37	1	8	-	-
	PERCENT	100	100	10	58	44	29	44	3	9	-	-
JOHAN SUB-	NUMBER	60	77	49	9	20	2	8	-	-	-	-
	PERCENT	100	100	82	15	26	3	10	-	-	-	-
KALAT	NUMBER	194	1170	49	36	85	22	100	19	146	68	790
	PERCENT	100	100	25	19	7	11	9	10	12	35	68
MANGOCHAR	NUMBER	60	222	12	25	62	10	46	10	72	3	30
	PERCENT	100	100	20	42	28	17	21	17	32	5	14
KHUZDAR DISTRICT	**NUMBER**	**1193**	**4957**	**287**	**405**	**1022**	**259**	**1146**	**112**	**788**	**130**	**1714**
	PERCENT	**100**	**100**	**24**	**34**	**21**	**22**	**23**	**9**	**16**	**11**	**35**
ARANJI SUB-TEHSIL	NUMBER	86	237	24	38	92	18	82	6	39	-	-
	PERCENT	100	100	28	44	39	21	35	7	16	-	-
KARAKH SUB-TEHSIL	NUMBER	122	156	111	6	13	3	12	-	-	2	20
	PERCENT	100	100	91	5	8	2	8	-	-	2	13
KHUZDAR TEHSIL	NUMBER	335	1939	109	88	217	25	116	9	71	104	1426
	PERCENT	100	100	33	26	11	7	6	3	4	31	74
MOOLA SUB-TEHSIL	NUMBER	78	226	27	28	68	14	61	8	56	1	14
	PERCENT	100	100	35	36	30	18	27	10	25	1	6
NAL SUB-TEHSIL	NUMBER	121	454	1	66	172	41	178	12	89	1	14
	PERCENT	100	100	1	55	38	34	39	10	20	1	3
ORNACH SUB-TEHSIL	NUMBER	67	323	5	18	45	24	105	13	93	7	75
	PERCENT	100	100	7	27	14	36	33	19	29	10	23
SAROONA SUB-TEHSIL	NUMBER	263	1054	8	115	298	97	429	36	244	7	75
	PERCENT	100	100	3	44	28	37	41	14	23	3	7

TABLE 1.2 : MOUZAS REPORTING NUMBER OF SETTLEMENTS

ADMINISTRATIVE UNITS		RURAL POPU-LATED MOUZAS	TOTAL NUMBER OF SETTLEMENTS	MOUZAS REPORTING NUMBER OF SETTLEMENTS								
				ONE SETTLEMENT	2 – 3		4 - 5		6 - 9		10 AND ABOVE	
					NUMBER OF		NUMBER OF		NUMBER OF		NUMBER OF	
					MOUZAS	SETTLEMENTS	MOUZAS	SETTLEMENTS	MOUZAS	SETTLEMENTS	MOUZAS	SETTLEMENTS
1		2	3	4	5	6	7	8	9	10	11	12
WADH TEHSIL	NUMBER	72	402	2	15	39	22	99	26	182	7	80
	PERCENT	100	100	3	21	10	31	25	36	45	10	20
ZEHRI TEHSIL	NUMBER	49	166	-	31	78	15	64	2	14	1	10
	PERCENT	100	100	-	63	47	31	39	4	8	2	6
LASBELA DISTRICT	**NUMBER**	**259**	**1214**	**17**	**103**	**262**	**68**	**298**	**44**	**297**	**27**	**340**
	PERCENT	**100**	**100**	**7**	**40**	**22**	**26**	**25**	**17**	**24**	**10**	**28**
BELA TEHSIL	NUMBER	65	388	5	15	38	15	66	16	109	14	170
	PERCENT	100	100	8	23	10	23	17	25	28	22	44
DUREJI TEHSIL	NUMBER	20	105	-	6	14	7	32	6	45	1	14
	PERCENT	100	100	-	30	13	35	30	30	43	5	13
GADDANI TEHSIL	NUMBER	3	15	-	2	6	-	-	1	9	-	-
	PERCENT	100	100	-	67	40	-	-	33	60	-	-
HUB TEHSIL	NUMBER	7	31	-	5	12	1	5	-	-	1	14
	PERCENT	100	100	-	71	39	14	16	-	-	14	45
KANRAJ TEHSIL	NUMBER	9	88	1	2	4	-	-	-	-	6	83
	PERCENT	100	100	11	22	5	-	-	-	-	67	94
LAKHRA TEHSIL	NUMBER	48	201	-	24	62	12	51	10	63	2	25
	PERCENT	100	100	-	50	31	25	25	21	31	4	12
LIARI TEHSIL	NUMBER	45	152	6	22	57	13	57	3	18	1	14
	PERCENT	100	100	13	49	38	29	38	7	12	2	9
SONMIANI/WINDER	NUMBER	21	75	5	6	13	7	32	2	15	1	10
	PERCENT	100	100	24	29	17	33	43	10	20	5	13
UTHAL TEHSIL	NUMBER	41	159	-	21	56	13	55	6	38	1	10
	PERCENT	100	100	-	51	35	32	35	15	24	2	6
MASTUNG DISTRICT	**NUMBER**	**247**	**511**	**122**	**95**	**222**	**20**	**86**	**7**	**43**	**3**	**38**
	PERCENT	**100**	**100**	**49**	**38**	**43**	**8**	**17**	**3**	**8**	**1**	**7**
DASHT	NUMBER	79	221	22	40	95	11	48	3	18	3	38
	PERCENT	100	100	28	51	43	14	22	4	8	4	17
KHAD KOCHA SUB-	NUMBER	34	66	15	15	33	3	12	1	6	-	-
	PERCENT	100	100	44	44	50	9	18	3	9	-	-
KIRDGAP SUB-	NUMBER	39	47	32	7	15	-	-	-	-	-	-
	PERCENT	100	100	82	18	32	-	-	-	-	-	-
MASTUNG	NUMBER	95	177	53	33	79	6	26	3	19	-	-
	PERCENT	100	100	56	35	45	6	15	3	11	-	-
SHAHEED SIKANDAR	**NUMBER**	**257**	**1284**	**32**	**91**	**212**	**50**	**230**	**33**	**233**	**51**	**577**
	PERCENT	**100**	**100**	**12**	**35**	**17**	**19**	**18**	**13**	**18**	**20**	**45**
DASHT E GORA	NUMBER	19	221	-	-	-	-	-	-	-	19	221
	PERCENT	100	100	-	-	-	-	-	-	-	100	100
SORAB	NUMBER	238	1063	32	91	212	50	230	33	233	32	356
	PERCENT	100	100	13	38	20	21	22	14	22	13	33
MEKRAN DIVISION	**NUMBER**	**484**	**1951**	**137**	**138**	**344**	**86**	**387**	**72**	**501**	**51**	**582**
	PERCENT	**100**	**100**	**28**	**29**	**18**	**18**	**20**	**15**	**26**	**11**	**30**

TABLE 1.2 : MOUZAS REPORTING NUMBER OF SETTLEMENTS

ADMINISTRATIVE UNITS		RURAL POPU-LATED MOUZAS	TOTAL NUMBER OF SETTLEMENTS	MOUZAS REPORTING NUMBER OF SETTLEMENTS								
				ONE SETTLEMENT	2 – 3		4 - 5		6 - 9		10 AND ABOVE	
					NUMBER OF		NUMBER OF		NUMBER OF		NUMBER OF	
					MOUZAS	SETTLEMENTS	MOUZAS	SETTLEMENTS	MOUZAS	SETTLEMENTS	MOUZAS	SETTLEMENTS
1		2	3	4	5	6	7	8	9	10	11	12
GWADAR DISTRICT	**NUMBER**	**141**	**450**	**62**	**34**	**81**	**13**	**57**	**23**	**152**	**9**	**98**
	PERCENT	**100**	**100**	**44**	**24**	**18**	**9**	**13**	**16**	**34**	**6**	**22**
CHIWANI	NUMBER	6	21	-	4	11	1	4	1	6	-	-
	PERCENT	100	100	-	67	52	17	19	17	29	-	-
GAWADAR	NUMBER	34	60	23	8	18	2	9	-	-	1	10
	PERCENT	100	100	68	24	30	6	15	-	-	3	17
ORMARA	NUMBER	17	34	11	2	4	3	13	1	6	-	-
	PERCENT	100	100	65	12	12	18	38	6	18	-	-
PASNI	NUMBER	62	295	15	14	34	4	18	21	140	8	88
	PERCENT	100	100	24	23	12	6	6	34	47	13	30
SUNTSER	NUMBER	22	40	13	6	14	3	13	-	-	-	-
	PERCENT	100	100	59	27	35	14	33	-	-	-	-
KECH DISTRICT	**NUMBER**	**248**	**808**	**75**	**86**	**215**	**49**	**222**	**29**	**204**	**9**	**92**
	PERCENT	**100**	**100**	**30**	**35**	**27**	**20**	**27**	**12**	**25**	**4**	**11**
BALNIGORE SUB-TEHSIL	NUMBER	35	97	12	13	31	6	26	4	28	-	-
	PERCENT	100	100	34	37	32	17	27	11	29	-	-
BULAIDA SUB-TEHSIL	NUMBER	11	54	1	4	10	2	9	3	24	1	10
	PERCENT	100	100	9	36	19	18	17	27	44	9	19
DASHT SUB-TEHSIL	NUMBER	43	239	-	6	17	19	86	15	104	3	32
	PERCENT	100	100	-	14	7	44	36	35	44	7	13
HOSHAB SUB-TEHSIL	NUMBER	28	145	1	8	19	10	47	4	28	5	50
	PERCENT	100	100	4	29	13	36	32	14	19	18	34
KECH (TURBAT) TEHSIL	NUMBER	75	189	19	43	109	11	49	2	12	-	-
	PERCENT	100	100	25	57	58	15	26	3	6	-	-
ZAMORAN SUB-TEHSIL	NUMBER	56	84	42	12	29	1	5	1	8	-	-
	PERCENT	100	100	75	21	35	2	6	2	10	-	-
PANJGUR DISTRICT	**NUMBER**	**95**	**693**	**-**	**18**	**48**	**24**	**108**	**20**	**145**	**33**	**392**
	PERCENT	**100**	**100**	**-**	**19**	**7**	**25**	**16**	**21**	**21**	**35**	**57**
GICHK SUB-TEHSIL	NUMBER	22	74	-	12	32	10	42	-	-	-	-
	PERCENT	100	100	-	55	43	45	57	-	-	-	-
GOWARGO TEHSIL	NUMBER	32	359	-	-	-	3	14	2	16	27	329
	PERCENT	100	100	-	-	-	9	4	6	4	84	92
PANJGUR TEHSIL	NUMBER	17	108	-	5	14	3	13	5	38	4	43
	PERCENT	100	100	-	29	13	18	12	29	35	24	40
PAROME TEHSIL	NUMBER	24	152	-	1	2	8	39	13	91	2	20
	PERCENT	100	100	-	4	1	33	26	54	60	8	13
NASIRABAD DIVISION	**NUMBER**	**860**	**2892**	**307**	**252**	**582**	**145**	**644**	**101**	**727**	**55**	**632**
	PERCENT	**100**	**100**	**36**	**29**	**20**	**17**	**22**	**12**	**25**	**6**	**22**
JAFFARABAD DISTRICT	**NUMBER**	**184**	**769**	**38**	**64**	**141**	**28**	**123**	**38**	**268**	**16**	**199**
	PERCENT	**100**	**100**	**21**	**35**	**18**	**15**	**16**	**21**	**35**	**9**	**26**
GANDHAKA	NUMBER	90	218	28	45	96	10	41	6	43	1	10
	PERCENT	100	100	31	50	44	11	19	7	20	1	5

TABLE 1.2 : MOUZAS REPORTING NUMBER OF SETTLEMENTS

ADMINISTRATIVE UNITS		RURAL POPU-LATED MOUZAS	TOTAL NUMBER OF SETTLEMENTS	MOUZAS REPORTING NUMBER OF SETTLEMENTS								
				ONE SETTLEMENT	2 – 3		4 - 5		6 - 9		10 AND ABOVE	
					NUMBER OF		NUMBER OF		NUMBER OF		NUMBER OF	
					MOUZAS	SETTLEMENTS	MOUZAS	SETTLEMENTS	MOUZAS	SETTLEMENTS	MOUZAS	SETTLEMENTS
1		2	3	4	5	6	7	8	9	10	11	12
JHAT PAT	NUMBER	48	286	3	9	25	10	45	19	131	7	82
	PERCENT	100	100	6	19	9	21	16	40	46	15	29
USTA MUHAMMAD	NUMBER	46	265	7	10	20	8	37	13	94	8	107
	PERCENT	100	100	15	22	8	17	14	28	35	17	40
JHAL MAGSI DISTRICT	**NUMBER**	**184**	**698**	**39**	**57**	**142**	**56**	**246**	**22**	**159**	**10**	**112**
	PERCENT	**100**	**100**	**21**	**31**	**20**	**30**	**35**	**12**	**23**	**5**	**16**
GANDAWA	NUMBER	43	86	22	16	39	4	17	1	8	-	-
	PERCENT	100	100	51	37	45	9	20	2	9	-	-
JHAL MAGSI	NUMBER	105	536	2	27	71	45	200	21	151	10	112
	PERCENT	100	100	2	26	13	43	37	20	28	10	21
MIRPUR SUB-	NUMBER	36	76	15	14	32	7	29	-	-	-	-
	PERCENT	100	100	42	39	42	19	38	-	-	-	-
KACHHI DISTRICT	**NUMBER**	**281**	**388**	**206**	**68**	**152**	**7**	**30**	**-**	**-**	**-**	**-**
	PERCENT	**100**	**100**	**73**	**24**	**39**	**2**	**8**	**-**	**-**	**-**	**-**
BALANARI SUB-	NUMBER	65	102	40	22	49	3	13	-	-	-	-
	PERCENT	100	100	62	34	48	5	13	-	-	-	-
BHAG	NUMBER	113	146	86	26	56	1	4	-	-	-	-
	PERCENT	100	100	76	23	38	1	3	-	-	-	-
DHADAR	NUMBER	29	41	22	6	15	1	4	-	-	-	-
	PERCENT	100	100	76	21	37	3	10	-	-	-	-
KHATTAN SUB-	NUMBER	19	21	17	2	4	-	-	-	-	-	-
	PERCENT	100	100	89	11	19	-	-	-	-	-	-
MACH SUB-	NUMBER	7	13	3	3	6	1	4	-	-	-	-
	PERCENT	100	100	43	43	46	14	31	-	-	-	-
SANNI SUB-	NUMBER	48	65	38	9	22	1	5	-	-	-	-
	PERCENT	100	100	79	19	34	2	8	-	-	-	-
NASIRABAD DISTRICT	**NUMBER**	**166**	**733**	**21**	**57**	**131**	**45**	**204**	**25**	**183**	**18**	**194**
	PERCENT	**100**	**100**	**13**	**34**	**18**	**27**	**28**	**15**	**25**	**11**	**26**
BABA KOT	NUMBER	32	163	3	11	27	7	33	5	35	6	65
	PERCENT	100	100	9	34	17	22	20	16	21	19	40
CHATTAR SUB-	NUMBER	52	160	9	27	63	10	45	5	33	1	10
	PERCENT	100	100	17	52	39	19	28	10	21	2	6
DERA MURAD JAMALI	NUMBER	19	113	-	2	4	8	34	6	43	3	32
	PERCENT	100	100	-	11	4	42	30	32	38	16	28
LANDHI	NUMBER	27	105	4	8	18	11	52	4	31	-	-
	PERCENT	100	100	15	30	17	41	50	15	30	-	-
TAMBOO	NUMBER	36	192	5	9	19	9	40	5	41	8	87
	PERCENT	100	100	14	25	10	25	21	14	21	22	45
SOHBATPUR DISTRICT	**NUMBER**	**45**	**304**	**3**	**6**	**16**	**9**	**41**	**16**	**117**	**11**	**127**
	PERCENT	**100**	**100**	**7**	**13**	**5**	**20**	**13**	**36**	**38**	**24**	**42**
FARIDABAD	NUMBER	9	83	-	-	-	2	10	2	15	5	58
	PERCENT	100	100	-	-	-	22	12	22	18	56	70

TABLE 1.2 : MOUZAS REPORTING NUMBER OF SETTLEMENTS

ADMINISTRATIVE UNITS		RURAL POPU-LATED MOUZAS	TOTAL NUMBER OF SETTLEMENTS	MOUZAS REPORTING NUMBER OF SETTLEMENTS								
				ONE SETTLEMENT	2 – 3		4 - 5		6 - 9		10 AND ABOVE	
					NUMBER OF		NUMBER OF		NUMBER OF		NUMBER OF	
					MOUZAS	SETTLEMENTS	MOUZAS	SETTLEMENTS	MOUZAS	SETTLEMENTS	MOUZAS	SETTLEMENTS
1		2	3	4	5	6	7	8	9	10	11	12
HAIRDEEN	NUMBER	5	29	1	-	-	1	4	3	24	-	-
	PERCENT	100	100	20	-	-	20	14	60	83	-	-
MANJHI PUR	NUMBER	7	20	2	3	9	2	9	-	-	-	-
	PERCENT	100	100	29	43	45	29	45	-	-	-	-
PANHWAR	NUMBER	8	45	-	1	2	2	8	5	35	-	-
	PERCENT	100	100	-	13	4	25	18	63	78	-	-
SAID MUHAMMAD	NUMBER	4	31	-	1	3	-	-	2	14	1	14
	PERCENT	100	100	-	25	10	-	-	50	45	25	45
SOHBATPUR	NUMBER	12	96	-	1	2	2	10	4	29	5	55
	PERCENT	100	100	-	8	2	17	10	33	30	42	57
QUETTA DIVISION	**NUMBER**	**481**	**1254**	**281**	**97**	**233**	**45**	**199**	**30**	**219**	**28**	**322**
	PERCENT	**100**	**100**	**58**	**20**	**19**	**9**	**16**	**6**	**17**	**6**	**26**
KILLA ABDULLAH	**NUMBER**	**98**	**474**	**10**	**45**	**112**	**14**	**63**	**11**	**77**	**18**	**212**
	PERCENT	**100**	**100**	**10**	**46**	**24**	**14**	**13**	**11**	**16**	**18**	**45**
CHAMAN	NUMBER	30	154	2	15	37	4	17	2	15	7	83
	PERCENT	100	100	7	50	24	13	11	7	10	23	54
DOBANDI SUB-	NUMBER	47	156	6	26	64	9	41	4	25	2	20
	PERCENT	100	100	13	55	41	19	26	9	16	4	13
GULISTAN	NUMBER	10	78	2	1	3	1	5	1	6	5	62
	PERCENT	100	100	20	10	4	10	6	10	8	50	79
KILLA ABDULLAH	NUMBER	11	86	-	3	8	-	-	4	31	4	47
	PERCENT	100	100	-	27	9	-	-	36	36	36	55
PISHIN DISTRICT	**NUMBER**	**325**	**508**	**261**	**37**	**86**	**14**	**60**	**12**	**90**	**1**	**11**
	PERCENT	**100**	**100**	**80**	**11**	**17**	**4**	**12**	**4**	**18**	*****	**2**
BARSHORE SUB-	NUMBER	249	251	247	2	4	-	-	-	-	-	-
	PERCENT	100	100	99	1	2	-	-	-	-	-	-
HARAM ZAI SUB-	NUMBER	15	43	2	10	24	2	8	1	9	-	-
	PERCENT	100	100	13	67	56	13	19	7	21	-	-
KAREZAT SUB-	NUMBER	27	90	7	13	30	1	4	5	38	1	11
	PERCENT	100	100	26	48	33	4	4	19	42	4	12
PISHIN	NUMBER	28	115	2	9	22	11	48	6	43	-	-
	PERCENT	100	100	7	32	19	39	42	21	37	-	-
SARANAN	NUMBER	6	9	3	3	6	-	-	-	-	-	-
	PERCENT	100	100	50	50	67	-	-	-	-	-	-
QUETTA DISTRICT	**NUMBER**	**58**	**272**	**10**	**15**	**35**	**17**	**76**	**7**	**52**	**9**	**99**
	PERCENT	**100**	**100**	**17**	**26**	**13**	**29**	**28**	**12**	**19**	**16**	**36**
PANJ PAI SUB-	NUMBER	4	22	-	1	3	2	10	1	9	-	-
	PERCENT	100	100	-	25	14	50	45	25	41	-	-
QUETTA CITY	NUMBER	16	58	2	6	15	6	25	1	6	1	10
	PERCENT	100	100	13	38	26	38	43	6	10	6	17
QUETTA SADDAR	NUMBER	38	192	8	8	17	9	41	5	37	8	89
	PERCENT	100	100	21	21	9	24	21	13	19	21	46

TABLE 1.2 : MOUZAS REPORTING NUMBER OF SETTLEMENTS

ADMINISTRATIVE UNITS		RURAL POPU-LATED MOUZAS	TOTAL NUMBER OF SETTLEMENTS	MOUZAS REPORTING NUMBER OF SETTLEMENTS								
				ONE SETTLEMENT	2 – 3		4 - 5		6 - 9		10 AND ABOVE	
					NUMBER OF		NUMBER OF		NUMBER OF		NUMBER OF	
					MOUZAS	SETTLEMENTS	MOUZAS	SETTLEMENTS	MOUZAS	SETTLEMENTS	MOUZAS	SETTLEMENTS
1		2	3	4	5	6	7	8	9	10	11	12
RAKHSHAN DIVISION	**NUMBER**	**446**	**1264**	**242**	**114**	**262**	**37**	**167**	**13**	**94**	**40**	**499**
	PERCENT	**100**	**100**	**54**	**26**	**21**	**8**	**13**	**3**	**7**	**9**	**39**
CHAGAI DISTRICT	**NUMBER**	**48**	**501**	**-**	**5**	**12**	**3**	**14**	**6**	**46**	**34**	**429**
	PERCENT	**100**	**100**	**-**	**10**	**2**	**6**	**3**	**13**	**9**	**71**	**86**
CHAGAI SUB-	NUMBER	10	79	-	2	5	2	9	2	14	4	51
	PERCENT	100	100	-	20	6	20	11	20	18	40	65
DALBANDIN	NUMBER	30	334	-	3	7	1	5	2	16	24	306
	PERCENT	100	100	-	10	2	3	1	7	5	80	92
NOKUNDI SUB-	NUMBER	6	70	-	-	-	-	-	1	8	5	62
	PERCENT	100	100	-	-	-	-	-	17	11	83	89
TAFTAN SUB-	NUMBER	2	18	-	-	-	-	-	1	8	1	10
	PERCENT	100	100	-	-	-	-	-	50	44	50	56
KHARAN DISTRICT	**NUMBER**	**177**	**333**	**97**	**60**	**135**	**16**	**71**	**3**	**20**	**1**	**10**
	PERCENT	**100**	**100**	**55**	**34**	**41**	**9**	**21**	**2**	**6**	**1**	**3**
KHARAN	NUMBER	37	44	30	7	14	-	-	-	-	-	-
	PERCENT	100	100	81	19	32	-	-	-	-	-	-
PATKIN	NUMBER	28	66	8	15	33	4	17	1	8	-	-
	PERCENT	100	100	29	54	50	14	26	4	12	-	-
SAR KHARAN	NUMBER	61	120	35	19	45	4	18	2	12	1	10
	PERCENT	100	100	57	31	38	7	15	3	10	2	8
TOHMULK	NUMBER	51	103	24	19	43	8	36	-	-	-	-
	PERCENT	100	100	47	37	42	16	35	-	-	-	-
NUSHKI DISTRICT	**NUMBER**	**33**	**99**	**16**	**8**	**19**	**5**	**24**	**2**	**13**	**2**	**27**
	PERCENT	**100**	**100**	**48**	**24**	**19**	**15**	**24**	**6**	**13**	**6**	**27**
DAK SUB-	NUMBER	14	19	12	1	2	1	5	-	-	-	-
	PERCENT	100	100	86	7	11	7	26	-	-	-	-
NUSHKI	NUMBER	19	80	4	7	17	4	19	2	13	2	27
	PERCENT	100	100	21	37	21	21	24	11	16	11	34
WASHUK DISTRICT	**NUMBER**	**188**	**331**	**129**	**41**	**96**	**13**	**58**	**2**	**15**	**3**	**33**
	PERCENT	**100**	**100**	**69**	**22**	**29**	**7**	**18**	**1**	**5**	**2**	**10**
BESMYA	NUMBER	29	92	12	6	12	7	31	2	15	2	22
	PERCENT	100	100	41	21	13	24	34	7	16	7	24
MASHKEEL	NUMBER	55	63	48	7	15	-	-	-	-	-	-
	PERCENT	100	100	87	13	24	-	-	-	-	-	-
NAG	NUMBER	31	78	10	16	40	4	17	-	-	1	11
	PERCENT	100	100	32	52	51	13	22	-	-	3	14
SHAHO GARDI	NUMBER	44	61	34	9	22	1	5	-	-	-	-
	PERCENT	100	100	77	20	36	2	8	-	-	-	-
WASHUK	NUMBER	29	37	25	3	7	1	5	-	-	-	-
	PERCENT	100	100	86	10	19	3	14	-	-	-	-
SIBI DIVISION	**NUMBER**	**690**	**2347**	**238**	**229**	**533**	**104**	**452**	**60**	**410**	**59**	**714**
	PERCENT	**100**	**100**	**34**	**33**	**23**	**15**	**19**	**9**	**17**	**9**	**30**

TABLE 1.2 : MOUZAS REPORTING NUMBER OF SETTLEMENTS

ADMINISTRATIVE UNITS		RURAL POPU-LATED MOUZAS	TOTAL NUMBER OF SETTLEMENTS	MOUZAS REPORTING NUMBER OF SETTLEMENTS								
				ONE SETTLEMENT	2 – 3		4 - 5		6 - 9		10 AND ABOVE	
					NUMBER OF		NUMBER OF		NUMBER OF		NUMBER OF	
					MOUZAS	SETTLEMENTS	MOUZAS	SETTLEMENTS	MOUZAS	SETTLEMENTS	MOUZAS	SETTLEMENTS
1		2	3	4	5	6	7	8	9	10	11	12
DERA BUGTI DISTRICT	**NUMBER**	**213**	**710**	**71**	**72**	**175**	**27**	**119**	**30**	**202**	**13**	**143**
	PERCENT	**100**	**100**	**33**	**34**	**25**	**13**	**17**	**14**	**28**	**6**	**20**
BAIKAR SUB-TEHSIL	NUMBER	13	19	10	2	5	1	4	-	-	-	-
	PERCENT	100	100	77	15	26	8	21	-	-	-	-
DERA BUGTI TEHSIL	NUMBER	46	204	3	22	56	5	22	12	81	4	42
	PERCENT	100	100	7	48	27	11	11	26	40	9	21
LOTI	NUMBER	22	103	1	7	17	7	33	5	32	2	20
	PERCENT	100	100	5	32	17	32	32	23	31	9	19
MALAM SUB-	NUMBER	17	22	13	4	9	-	-	-	-	-	-
	PERCENT	100	100	76	24	41	-	-	-	-	-	-
PHELAWAGH	NUMBER	12	28	4	5	11	3	13	-	-	-	-
	PERCENT	100	100	33	42	39	25	46	-	-	-	-
PIR KOH SUB-TEHSIL	NUMBER	46	75	33	10	22	2	8	-	-	1	12
	PERCENT	100	100	72	22	29	4	11	-	-	2	16
SANGSELLAH SUB-TEHSIL	NUMBER	20	49	6	13	31	-	-	-	-	1	12
	PERCENT	100	100	30	65	63	-	-	-	-	5	24
SUI TEHSIL	NUMBER	37	210	1	9	24	9	39	13	89	5	57
	PERCENT	100	100	3	24	11	24	19	35	42	14	27
HARNAI DISTRICT	**NUMBER**	**83**	**195**	**43**	**21**	**48**	**14**	**61**	**4**	**29**	**1**	**14**
	PERCENT	**100**	**100**	**52**	**25**	**25**	**17**	**31**	**5**	**15**	**1**	**7**
HARNAI	NUMBER	60	99	40	14	31	5	20	1	8	-	-
	PERCENT	100	100	67	23	31	8	20	2	8	-	-
KHOAST SUB-	NUMBER	14	68	1	5	13	4	19	3	21	1	14
	PERCENT	100	100	7	36	19	29	28	21	31	7	21
SHAHRIG	NUMBER	9	28	2	2	4	5	22	-	-	-	-
	PERCENT	100	100	22	22	14	56	79	-	-	-	-
KOHLU DISTRICT	**NUMBER**	**182**	**898**	**35**	**61**	**138**	**34**	**150**	**15**	**107**	**37**	**468**
	PERCENT	**100**	**100**	**19**	**34**	**15**	**19**	**17**	**8**	**12**	**20**	**52**
KAHAN	NUMBER	110	298	31	48	106	23	101	6	37	2	23
	PERCENT	100	100	28	44	36	21	34	5	12	2	8
KOHLU	NUMBER	8	106	-	-	-	-	-	-	-	8	106
	PERCENT	100	100	-	-	-	-	-	-	-	100	100
MAWAND	NUMBER	37	290	4	6	15	3	12	8	63	16	196
	PERCENT	100	100	11	16	5	8	4	22	22	43	68
SUB-TEHSIL GRISANI	NUMBER	4	32	-	-	-	2	10	-	-	2	22
	PERCENT	100	100	-	-	-	50	31	-	-	50	69
SUB-TEHSIL TAMBOO	NUMBER	23	172	-	7	17	6	27	1	7	9	121
	PERCENT	100	100	-	30	10	26	16	4	4	39	70
SIBI DISTRICT	**NUMBER**	**128**	**326**	**51**	**51**	**117**	**14**	**59**	**7**	**46**	**5**	**53**
	PERCENT	**100**	**100**	**40**	**40**	**36**	**11**	**18**	**5**	**14**	**4**	**16**
KOT MANDAI SUB-	NUMBER	8	13	6	1	2	1	5	-	-	-	-
	PERCENT	100	100	75	13	15	13	38	-	-	-	-

TABLE 1.2 : MOUZAS REPORTING NUMBER OF SETTLEMENTS

ADMINISTRATIVE UNITS		RURAL POPU-LATED MOUZAS	TOTAL NUMBER OF SETTLEMENTS	MOUZAS REPORTING NUMBER OF SETTLEMENTS								
				ONE SETTLEMENT	2 – 3		4 - 5		6 - 9		10 AND ABOVE	
					NUMBER OF		NUMBER OF		NUMBER OF		NUMBER OF	
					MOUZAS	SETTLEMENTS	MOUZAS	SETTLEMENTS	MOUZAS	SETTLEMENTS	MOUZAS	SETTLEMENTS
1		2	3	4	5	6	7	8	9	10	11	12
LEHRI	NUMBER	88	247	32	35	81	10	41	6	40	5	53
	PERCENT	100	100	36	40	33	11	17	7	16	6	21
SANGAN SUB-	NUMBER	3	5	2	1	3	-	-	-	-	-	-
	PERCENT	100	100	67	33	60	-	-	-	-	-	-
SIBI	NUMBER	29	61	11	14	31	3	13	1	6	-	-
	PERCENT	100	100	38	48	51	10	21	3	10	-	-
ZIARAT DISTRICT	**NUMBER**	**84**	**218**	**38**	**24**	**55**	**15**	**63**	**4**	**26**	**3**	**36**
	PERCENT	**100**	**100**	**45**	**29**	**25**	**18**	**29**	**5**	**12**	**4**	**17**
SINJAWI SUB-	NUMBER	57	156	28	14	34	9	38	3	20	3	36
	PERCENT	100	100	49	25	22	16	24	5	13	5	23
ZIARAT	NUMBER	27	62	10	10	21	6	25	1	6	-	-
	PERCENT	100	100	37	37	34	22	40	4	10	-	-
ZHOB DIVISION	**NUMBER**	**861**	**3732**	**203**	**255**	**610**	**163**	**720**	**151**	**1119**	**89**	**1080**
	PERCENT	**100**	**100**	**24**	**30**	**16**	**19**	**19**	**18**	**30**	**10**	**29**
BARKHAN DISTRICT	**NUMBER**	**129**	**589**	**19**	**45**	**112**	**32**	**137**	**18**	**127**	**15**	**194**
	PERCENT	**100**	**100**	**15**	**35**	**19**	**25**	**23**	**14**	**22**	**12**	**33**
BARKHAN	NUMBER	129	589	19	45	112	32	137	18	127	15	194
	PERCENT	100	100	15	35	19	25	23	14	22	12	33
DUKI DISTRICT	**NUMBER**	**84**	**361**	**11**	**33**	**78**	**16**	**73**	**17**	**123**	**7**	**76**
	PERCENT	**100**	**100**	**13**	**39**	**22**	**19**	**20**	**20**	**34**	**8**	**21**
DUKI	NUMBER	84	361	11	33	78	16	73	17	123	7	76
	PERCENT	100	100	13	39	22	19	20	20	34	8	21
KILLA SAIFULLAH	**NUMBER**	**140**	**590**	**32**	**40**	**95**	**32**	**140**	**27**	**210**	**9**	**113**
	PERCENT	**100**	**100**	**23**	**29**	**16**	**23**	**24**	**19**	**36**	**6**	**19**
BADINI SUB-	NUMBER	7	38	-	2	4	3	13	1	8	1	13
	PERCENT	100	100	-	29	11	43	34	14	21	14	34
KAN MEHTARZAI SUB-	NUMBER	16	78	1	5	12	5	22	4	31	1	12
	PERCENT	100	100	6	31	15	31	28	25	40	6	15
KILLA SAIFULLAH	NUMBER	44	149	14	15	38	8	34	4	27	3	36
	PERCENT	100	100	32	34	26	18	23	9	18	7	24
LOIBAND	NUMBER	28	97	7	8	19	9	39	4	32	-	-
	PERCENT	100	100	25	29	20	32	40	14	33	-	-
MUSLIM BAGH	NUMBER	30	117	8	9	20	5	23	7	52	1	14
	PERCENT	100	100	27	30	17	17	20	23	44	3	12
SHINKI SUB-	NUMBER	15	111	2	1	2	2	9	7	60	3	38
	PERCENT	100	100	13	7	2	13	8	47	54	20	34
LORALAI DISTRICT	**NUMBER**	**165**	**569**	**73**	**42**	**97**	**16**	**66**	**19**	**136**	**15**	**197**
	PERCENT	**100**	**100**	**44**	**25**	**17**	**10**	**12**	**12**	**24**	**9**	**35**
BORI	NUMBER	95	412	34	23	54	10	42	15	108	13	174
	PERCENT	100	100	36	24	13	11	10	16	26	14	42
MEKHTAR SUB-	NUMBER	70	157	39	19	43	6	24	4	28	2	23
	PERCENT	100	100	56	27	27	9	15	6	18	3	15

TABLE 1.2 : MOUZAS REPORTING NUMBER OF SETTLEMENTS

ADMINISTRATIVE UNITS		RURAL POPU-LATED MOUZAS	TOTAL NUMBER OF SETTLEMENTS	MOUZAS REPORTING NUMBER OF SETTLEMENTS								
				ONE SETTLEMENT	2 – 3		4 - 5		6 - 9		10 AND ABOVE	
					NUMBER OF		NUMBER OF		NUMBER OF		NUMBER OF	
					MOUZAS	SETTLEMENTS	MOUZAS	SETTLEMENTS	MOUZAS	SETTLEMENTS	MOUZAS	SETTLEMENTS
1		2	3	4	5	6	7	8	9	10	11	12
MUSAKHEL DISTRICT	**NUMBER**	**66**	**477**	**4**	**7**	**18**	**11**	**50**	**24**	**182**	**20**	**223**
	PERCENT	**100**	**100**	**6**	**11**	**4**	**17**	**10**	**36**	**38**	**30**	**47**
DRUG	NUMBER	8	47	1	1	3	1	4	4	29	1	10
	PERCENT	100	100	13	13	6	13	9	50	62	13	21
KINGRI	NUMBER	10	90	1	1	2	-	-	2	15	6	72
	PERCENT	100	100	10	10	2	-	-	20	17	60	80
MUSAKHEL	NUMBER	33	234	2	4	10	8	36	7	55	12	131
	PERCENT	100	100	6	12	4	24	15	21	24	36	56
SUB-TEHSIL TEAR ESSOT	NUMBER	8	51	-	1	3	2	10	5	38	-	-
	PERCENT	100	100	-	13	6	25	20	63	75	-	-
SUB-TEHSIL ZAMRI	NUMBER	7	55	-	-	-	-	-	6	45	1	10
	PERCENT	100	100	-	-	-	-	-	86	82	14	18
SHERANI DISTRICT	**NUMBER**	**179**	**597**	**49**	**68**	**163**	**35**	**154**	**20**	**149**	**7**	**82**
	PERCENT	**100**	**100**	**27**	**38**	**27**	**20**	**26**	**11**	**25**	**4**	**14**
SHERANI SUB-DIVISION	NUMBER	179	597	49	68	163	35	154	20	149	7	82
	PERCENT	100	100	27	38	27	20	26	11	25	4	14
ZHOB DISTRICT	**NUMBER**	**98**	**549**	**15**	**20**	**47**	**21**	**100**	**26**	**192**	**16**	**195**
	PERCENT	**100**	**100**	**15**	**20**	**9**	**21**	**18**	**27**	**35**	**16**	**36**
ASHWAT SUB-TEHSIL	NUMBER	3	15	-	1	2	1	5	1	8	-	-
	PERCENT	100	100	-	33	13	33	33	33	53	-	-
QAMAR DIN KAREZ	NUMBER	3	5	1	2	4	-	-	-	-	-	-
	PERCENT	100	100	33	67	80	-	-	-	-	-	-
SAMBAZA SUB-	NUMBER	18	76	8	1	2	4	20	4	30	1	16
	PERCENT	100	100	44	6	3	22	26	22	39	6	21
ZHOB	NUMBER	74	453	6	16	39	16	75	21	154	15	179
	PERCENT	100	100	8	22	9	22	17	28	34	20	40

* VALUE LESS THAN 0.5

TABLE 2.1 : MOUZAS REPORTING MAJOR CROPS

ADMINISTRATIVE UNITS		RURAL POPULATED MOUZAS	WHEAT	RICE	COTTON	SUGAR-CANE	MAIZE	PULSES	ORCHARDS	VEGETABLES
1		2	3	4	5	6	7	8	9	10
BALOCHISTAN	**NUMBER**	**6325**	**5677**	**399**	**1104**	**131**	**721**	**610**	**1358**	**2241**
	PERCENT	**100**	**90**	**6**	**17**	**2**	**11**	**10**	**21**	**35**
KALAT DIVISION	**NUMBER**	**2503**	**2393**	**93**	**632**	**5**	**278**	**177**	**331**	**974**
	PERCENT	**100**	**96**	**4**	**25**	*****	**11**	**7**	**7**	**39**
AWARAN DISTRICT	**NUMBER**	**202**	**178**	**5**	**30**	**-**	**-**	**-**	**45**	**105**
	PERCENT	**100**	**88**	**2**	**15**	**-**	**-**	**-**	**22**	**52**
AWARAN	NUMBER	15	14	-	-	-	-	-	7	15
	PERCENT	100	93	-	-	-	-	-	47	100
GISHKORE SUB-	NUMBER	44	44	-	-	-	-	-	2	-
	PERCENT	100	100	-	-	-	-	-	5	-
JHAL JAO SUB-	NUMBER	73	70	-	1	-	-	-	-	41
	PERCENT	100	96	-	1	-	-	-	-	56
KORAK JHAO	NUMBER	21	2	-	-	-	-	-	-	2
	PERCENT	100	10	-	-	-	-	-	-	10
MASHKAI	NUMBER	49	48	5	29	-	-	-	36	47
	PERCENT	100	98	10	59	-	-	-	73	96
KALAT DISTRICT	**NUMBER**	**345**	**343**	**6**	**1**	**2**	**122**	**52**	**89**	**130**
	PERCENT	**100**	**99**	**2**	*****	**1**	**35**	**15**	**26**	**38**
GAZG SUB-	NUMBER	31	31	2	1	-	-	-	-	1
	PERCENT	100	100	6	3	-	-	-	-	3
JOHAN SUB-	NUMBER	60	59	4	-	1	41	45	5	12
	PERCENT	100	98	7	-	2	68	75	8	20
KALAT	NUMBER	194	193	-	-	1	80	4	65	68
	PERCENT	100	99	-	-	1	41	2	34	35
MANGOCHAR	NUMBER	60	60	-	-	-	1	3	19	49
	PERCENT	100	100	-	-	-	2	5	32	82
KHUZDAR DISTRICT	**NUMBER**	**1193**	**1171**	**73**	**448**	**2**	**72**	**111**	**27**	**301**
	PERCENT	**100**	**98**	**6**	**38**	*****	**6**	**9**	**2**	**25**
ARANJI SUB-TEHSIL	NUMBER	86	77	-	6	-	1	1	-	16
	PERCENT	100	90	-	7	-	1	1	-	19
KARAKH SUB-TEHSIL	NUMBER	122	120	14	29	-	8	-	1	29
	PERCENT	100	98	11	24	-	7	-	1	24
KHUZDAR TEHSIL	NUMBER	335	332	12	167	-	27	29	2	153
	PERCENT	100	99	4	50	-	8	9	1	46
MOOLA SUB-TEHSIL	NUMBER	78	78	39	7	-	-	-	-	-
	PERCENT	100	100	50	9	-	-	-	-	-
NAL SUB-TEHSIL	NUMBER	121	121	2	111	1	-	-	-	7
	PERCENT	100	100	2	92	1	-	-	-	6
ORNACH SUB-TEHSIL	NUMBER	67	66	2	25	-	-	1	5	7
	PERCENT	100	99	3	37	-	-	1	7	10
SAROONA SUB-TEHSIL	NUMBER	263	259	2	21	1	3	70	-	16
	PERCENT	100	98	1	8	*	1	27	-	6
WADH TEHSIL	NUMBER	72	69	-	59	-	32	10	8	57
	PERCENT	100	96	-	82	-	44	14	11	79
ZEHRI TEHSIL	NUMBER	49	49	2	23	-	1	-	11	16
	PERCENT	100	100	4	47	-	2	-	22	33
LASBELA DISTRICT	**NUMBER**	**259**	**202**	**8**	**143**	**-**	**15**	**9**	**11**	**89**
	PERCENT	**100**	**78**	**3**	**55**	**-**	**6**	**3**	**4**	**34**
BELA TEHSIL	NUMBER	65	61	1	58	-	2	-	1	51
	PERCENT	100	94	2	89	-	3	-	2	78
DUREJI TEHSIL	NUMBER	20	20	-	11	-	6	1	-	9
	PERCENT	100	100	-	55	-	30	5	-	45
GADDANI TEHSIL	NUMBER	3	-	-	-	-	-	3	3	-
	PERCENT	100	-	-	-	-	-	100	100	-

TABLE 2.1 : MOUZAS REPORTING MAJOR CROPS

ADMINISTRATIVE UNITS		RURAL POPULATED MOUZAS	WHEAT	RICE	COTTON	SUGAR-CANE	MAIZE	PULSES	ORCHARDS	VEGETABLES
1		2	3	4	5	6	7	8	9	10
HUB TEHSIL	NUMBER	7	2	-	3	-	3	4	3	3
	PERCENT	100	29	-	43	-	43	57	43	43
KANRAJ TEHSIL	NUMBER	9	9	-	-	-	-	-	-	-
	PERCENT	100	100	-	-	-	-	-	-	-
LAKHRA TEHSIL	NUMBER	48	7	3	41	-	2	-	-	-
	PERCENT	100	15	6	85	-	4	-	-	-
LIARI TEHSIL	NUMBER	45	42	3	-	-	-	-	-	1
	PERCENT	100	93	7	-	-	-	-	-	2
SONMIANI/WINDER TEHSIL	NUMBER	21	20	1	12	-	-	1	4	6
	PERCENT	100	95	5	57	-	-	5	19	29
UTHAL TEHSIL	NUMBER	41	41	-	18	-	2	-	-	19
	PERCENT	100	100	-	44	-	5	-	-	46
MASTUNG DISTRICT	**NUMBER**	**247**	**242**	**1**	**-**	**-**	**22**	**1**	**109**	**155**
	PERCENT	**100**	**98**	*****	**-**	**-**	**9**	*****	**44**	**63**
DASHT	NUMBER	79	78	-	-	-	3	-	59	64
	PERCENT	100	99	-	-	-	4	-	75	81
KHAD KOCHA SUB-	NUMBER	34	34	-	-	-	14	1	15	30
	PERCENT	100	100	-	-	-	41	3	44	88
KIRDGAP SUB-	NUMBER	39	39	-	-	-	-	-	3	-
	PERCENT	100	100	-	-	-	-	-	8	-
MASTUNG	NUMBER	95	91	1	-	-	5	-	32	61
	PERCENT	100	96	1	-	-	5	-	34	64
SHAHEED SIKANDAR ABAD DISTRIC	**NUMBER**	**257**	**257**	**-**	**10**	**1**	**47**	**4**	**50**	**194**
	PERCENT	**100**	**100**	**-**	**4**	*****	**18**	**2**	**19**	**75**
DASHT E GORA	NUMBER	19	19	-	-	-	-	-	18	18
	PERCENT	100	100	-	-	-	-	-	95	95
SORAB	NUMBER	238	238	-	10	1	47	4	32	176
	PERCENT	100	100	-	4	*	20	2	13	74
MEKRAN DIVISION	**NUMBER**	**484**	**346**	**36**	**19**	**-**	**16**	**7**	**122**	**153**
	PERCENT	**100**	**71**	**7**	**4**	**-**	**3**	**1**	**1**	**32**
GWADAR DISTRICT	**NUMBER**	**141**	**99**	**-**	**1**	**-**	**16**	**3**	**17**	**36**
	PERCENT	**100**	**70**	**-**	**1**	**-**	**11**	**2**	**12**	**26**
CHIWANI	NUMBER	6	2	-	-	-	3	-	4	-
	PERCENT	100	33	-	-	-	50	-	67	-
GAWADAR	NUMBER	34	34	-	1	-	-	1	-	1
	PERCENT	100	100	-	3	-	-	3	-	3
ORMARA	NUMBER	17	5	-	-	-	13	-	2	-
	PERCENT	100	29	-	-	-	76	-	12	-
PASNI	NUMBER	62	40	-	-	-	-	2	6	30
	PERCENT	100	65	-	-	-	-	3	10	48
SUNTSER	NUMBER	22	18	-	-	-	-	-	5	5
	PERCENT	100	82	-	-	-	-	-	23	23
KECH DISTRICT	**NUMBER**	**248**	**153**	**36**	**18**	**-**	**-**	**-**	**78**	**78**
	PERCENT	**100**	**62**	**15**	**7**	**-**	**-**	**-**	**31**	**31**
BALNIGORE SUB-TEHSIL	NUMBER	35	35	-	-	-	-	-	-	1
	PERCENT	100	100	-	-	-	-	-	-	3
BULAIDA SUB-TEHSIL	NUMBER	11	10	10	-	-	-	-	-	1
	PERCENT	100	91	91	-	-	-	-	-	9
DASHT SUB-TEHSIL	NUMBER	43	41	-	10	-	-	-	9	12
	PERCENT	100	95	-	23	-	-	-	21	28
HOSHAB SUB-TEHSIL	NUMBER	28	27	4	-	-	-	-	2	2
	PERCENT	100	96	14	-	-	-	-	7	7
KECH (TURBAT) TEHSIL	NUMBER	75	40	22	8	-	-	-	50	23
	PERCENT	100	53	29	11	-	-	-	67	31

TABLE 2.1 : MOUZAS REPORTING MAJOR CROPS

ADMINISTRATIVE UNITS		RURAL POPULATED MOUZAS	WHEAT	RICE	COTTON	SUGAR-CANE	MAIZE	PULSES	ORCHARDS	VEGETABLES
1		2	3	4	5	6	7	8	9	10
ZAMORAN SUB-TEHSIL	NUMBER	56	-	-	-	-	-	-	17	39
	PERCENT	100	-	-	-	-	-	-	30	70
PANJGUR DISTRICT	**NUMBER**	**95**	**94**	**-**	**-**	**-**	**-**	**4**	**27**	**39**
	PERCENT	**100**	**99**	**-**	**-**	**-**	**-**	**4**	**28**	**41**
GICHK SUB-TEHSIL	NUMBER	22	22	-	-	-	-	-	1	1
	PERCENT	100	100	-	-	-	-	-	5	5
GOWARGO TEHSIL	NUMBER	32	32	-	-	-	-	-	4	5
	PERCENT	100	100	-	-	-	-	-	13	16
PANJGUR TEHSIL	NUMBER	17	16	-	-	-	-	3	10	12
	PERCENT	100	94	-	-	-	-	18	59	71
PAROME TEHSIL	NUMBER	24	24	-	-	-	-	1	12	21
	PERCENT	100	100	-	-	-	-	4	50	88
NASIRABAD DIVISION	**NUMBER**	**860**	**728**	**246**	**34**	**98**	**5**	**333**	**13**	**77**
	PERCENT	**100**	**85**	**29**	**4**	**11**	**1**	**39**	**39**	**9**
JAFFARABAD DISTRICT	**NUMBER**	**184**	**183**	**162**	**2**	**2**	**-**	**16**	**1**	**16**
	PERCENT	**100**	**99**	**88**	**1**	**1**	**-**	**9**	**1**	**9**
GANDHAKA	NUMBER	90	90	71	1	-	-	-	-	-
	PERCENT	100	100	79	1	-	-	-	-	-
JHAT PAT	NUMBER	48	47	45	1	2	-	16	1	16
	PERCENT	100	98	94	2	4	-	33	2	33
USTA MUHAMMAD	NUMBER	46	46	46	-	-	-	-	-	-
	PERCENT	100	100	100	-	-	-	-	-	-
JHAL MAGSI DISTRICT	**NUMBER**	**184**	**153**	**17**	**1**	**2**	**1**	**126**	**7**	**11**
	PERCENT	**100**	**83**	**9**	**1**	**1**	**1**	**68**	**4**	**6**
GANDAWA	NUMBER	43	40	-	1	-	-	8	7	10
	PERCENT	100	93	-	2	-	-	19	16	23
JHAL MAGSI	NUMBER	105	78	17	-	2	1	84	-	1
	PERCENT	100	74	16	-	2	1	80	-	1
MIRPUR SUB-	NUMBER	36	35	-	-	-	-	34	-	-
	PERCENT	100	97	-	-	-	-	94	-	-
KACHHI DISTRICT	**NUMBER**	**281**	**202**	**-**	**31**	**92**	**4**	**175**	**1**	**19**
	PERCENT	**100**	**72**	**-**	**11**	**33**	**1**	**62**	*****	**7**
BALANARI SUB-	NUMBER	65	64	-	-	-	-	-	1	-
	PERCENT	100	98	-	-	-	-	-	2	-
BHAG	NUMBER	113	60	-	-	76	-	109	-	-
	PERCENT	100	53	-	-	67	-	96	-	-
DHADAR	NUMBER	29	28	-	26	-	3	-	-	13
	PERCENT	100	97	-	90	-	10	-	-	45
KHATTAN SUB-	NUMBER	19	6	-	-	15	-	19	-	-
	PERCENT	100	32	-	-	79	-	100	-	-
MACH SUB-	NUMBER	7	7	-	1	-	-	-	-	3
	PERCENT	100	100	-	14	-	-	-	-	43
SANNI SUB-	NUMBER	48	37	-	4	1	1	47	-	3
	PERCENT	100	77	-	8	2	2	98	-	6
NASIRABAD DISTRICT	**NUMBER**	**166**	**145**	**22**	**-**	**2**	**-**	**6**	**4**	**30**
	PERCENT	**100**	**87**	**13**	**-**	**1**	**-**	**4**	**2**	**18**
BABA KOT	NUMBER	32	32	3	-	-	-	1	-	-
	PERCENT	100	100	9	-	-	-	3	-	-
CHATTAR SUB-	NUMBER	52	31	3	-	2	-	1	4	25
	PERCENT	100	60	6	-	4	-	2	8	48
DERA MURAD JAMALI	NUMBER	19	19	4	-	-	-	2	-	4
	PERCENT	100	100	21	-	-	-	11	-	21
LANDHI	NUMBER	27	27	2	-	-	-	-	-	-
	PERCENT	100	100	7	-	-	-	-	-	-

TABLE 2.1 : MOUZAS REPORTING MAJOR CROPS

ADMINISTRATIVE UNITS		RURAL POPULATED MOUZAS	WHEAT	RICE	COTTON	SUGAR-CANE	MAIZE	PULSES	ORCHARDS	VEGETABLES
1		2	3	4	5	6	7	8	9	10
TAMBOO	NUMBER	36	36	10	-	-	-	2	-	1
	PERCENT	100	100	28	-	-	-	6	-	3
SOHBATPUR DISTRICT	**NUMBER**	**45**	**45**	**45**	**-**	**-**	**-**	**10**	**-**	**1**
	PERCENT	**100**	**100**	**100**	**-**	**-**	**-**	**22**	**-**	**2**
FARIDABAD	NUMBER	9	9	9	-	-	-	3	-	1
	PERCENT	100	100	100	-	-	-	33	-	11
HAIRDEEN	NUMBER	5	5	5	-	-	-	-	-	-
	PERCENT	100	100	100	-	-	-	-	-	-
MANJHI PUR	NUMBER	7	7	7	-	-	-	-	-	-
	PERCENT	100	100	100	-	-	-	-	-	-
PANHWAR	NUMBER	8	8	8	-	-	-	-	-	-
	PERCENT	100	100	100	-	-	-	-	-	-
SAID MUHAMMAD KANRANI	NUMBER	4	4	4	-	-	-	1	-	-
	PERCENT	100	100	100	-	-	-	25	-	-
SOHBATPUR	NUMBER	12	12	12	-	-	-	6	-	-
	PERCENT	100	100	100	-	-	-	50	-	-
QUETTA DIVISION	**NUMBER**	**481**	**421**	**3**	**3**	**-**	**6**	**3**	**408**	**390**
	PERCENT	**100**	**88**	**1**	**1**	**-**	**1**	**1**	**1**	**81**
KILLA ABDULLAH DISTRICT	**NUMBER**	**98**	**69**	**-**	**1**	**-**	**4**	**1**	**87**	**42**
	PERCENT	**100**	**70**	**-**	**1**	**-**	**4**	**1**	**89**	**43**
CHAMAN	NUMBER	30	2	-	-	-	2	1	27	26
	PERCENT	100	7	-	-	-	7	3	90	87
DOBANDI SUB-	NUMBER	47	47	-	1	-	2	-	43	-
	PERCENT	100	100	-	2	-	4	-	91	-
GULISTAN	NUMBER	10	10	-	-	-	-	-	6	6
	PERCENT	100	100	-	-	-	-	-	60	60
KILLA ABDULLAH	NUMBER	11	10	-	-	-	-	-	11	10
	PERCENT	100	91	-	-	-	-	-	100	91
PISHIN DISTRICT	**NUMBER**	**325**	**301**	**2**	**1**	**-**	**1**	**2**	**300**	**306**
	PERCENT	**100**	**93**	**1**	*****	**-**	*****	**1**	**92**	**94**
BARSHORE SUB-	NUMBER	249	241	2	-	-	1	2	246	245
	PERCENT	100	97	1	-	-	*	1	99	98
HARAM ZAI SUB-	NUMBER	15	15	-	-	-	-	-	12	15
	PERCENT	100	100	-	-	-	-	-	80	100
KAREZAT SUB-	NUMBER	27	11	-	-	-	-	-	19	14
	PERCENT	100	41	-	-	-	-	-	70	52
PISHIN	NUMBER	28	28	-	-	-	-	-	23	28
	PERCENT	100	100	-	-	-	-	-	82	100
SARANAN	NUMBER	6	6	-	1	-	-	-	-	4
	PERCENT	100	100	-	17	-	-	-	-	67
QUETTA DISTRICT	**NUMBER**	**58**	**51**	**1**	**1**	**-**	**1**	**-**	**21**	**42**
	PERCENT	**100**	**88**	**2**	**2**	**-**	**2**	**-**	**36**	**72**
PANJ PAI SUB-	NUMBER	4	4	-	-	-	-	-	2	4
	PERCENT	100	100	-	-	-	-	-	50	100
QUETTA CITY	NUMBER	16	14	-	-	-	-	-	10	12
	PERCENT	100	88	-	-	-	-	-	63	75
QUETTA SADDAR	NUMBER	38	33	1	1	-	1	-	9	26
	PERCENT	100	87	3	3	-	3	-	24	68
RAKHSHAN DIVISION	**NUMBER**	**446**	**410**	**6**	**173**	**5**	**88**	**30**	**169**	**175**
	PERCENT	**100**	**92**	**1**	**39**	**1**	**20**	**7**	**7**	**39**
CHAGAI DISTRICT	**NUMBER**	**48**	**47**	**-**	**-**	**-**	**-**	**-**	**13**	**34**
	PERCENT	**100**	**98**	**-**	**-**	**-**	**-**	**-**	**27**	**71**
CHAGAI SUB-	NUMBER	10	10	-	-	-	-	-	5	7
	PERCENT	100	100	-	-	-	-	-	50	70

TABLE 2.1 : MOUZAS REPORTING MAJOR CROPS

ADMINISTRATIVE UNITS		RURAL POPULATED MOUZAS	WHEAT	RICE	COTTON	SUGAR-CANE	MAIZE	PULSES	ORCHARDS	VEGETABLES
1		2	3	4	5	6	7	8	9	10
DALBANDIN	NUMBER	30	29	-	-	-	-	-	7	27
	PERCENT	100	97	-	-	-	-	-	23	90
NOKUNDI SUB-	NUMBER	6	6	-	-	-	-	-	1	-
	PERCENT	100	100	-	-	-	-	-	17	-
TAFTAN SUB-	NUMBER	2	2	-	-	-	-	-	-	-
	PERCENT	100	100	-	-	-	-	-	-	-
KHARAN DISTRICT	**NUMBER**	**177**	**153**	**6**	**117**	**3**	**70**	**30**	**105**	**131**
	PERCENT	**100**	**86**	**3**	**66**	**2**	**40**	**17**	**59**	**74**
KHARAN	NUMBER	37	37	-	33	-	6	1	7	28
	PERCENT	100	100	-	89	-	16	3	19	76
PATKIN	NUMBER	28	26	2	4	1	1	-	11	21
	PERCENT	100	93	7	14	4	4	-	39	75
SAR KHARAN	NUMBER	61	60	4	58	1	60	25	58	61
	PERCENT	100	98	7	95	2	98	41	95	100
TOHMULK	NUMBER	51	30	-	22	1	3	4	29	21
	PERCENT	100	59	-	43	2	6	8	57	41
NUSHKI DISTRICT	**NUMBER**	**33**	**32**	**-**	**5**	**2**	**18**	**-**	**1**	**10**
	PERCENT	**100**	**97**	**-**	**15**	**6**	**55**	**-**	**3**	**30**
DAK SUB-	NUMBER	14	14	-	-	-	1	-	-	1
	PERCENT	100	100	-	-	-	7	-	-	7
NUSHKI	NUMBER	19	18	-	5	2	17	-	1	9
	PERCENT	100	95	-	26	11	89	-	5	47
WASHUK DISTRICT	**NUMBER**	**188**	**178**	**-**	**51**	**-**	**-**	**-**	**50**	**-**
	PERCENT	**100**	**95**	**-**	**27**	**-**	**-**	**-**	**27**	**-**
BESMYA	NUMBER	29	28	-	27	-	-	-	1	-
	PERCENT	100	97	-	93	-	-	-	3	-
MASHKEEL	NUMBER	55	51	-	-	-	-	-	36	-
	PERCENT	100	93	-	-	-	-	-	65	-
NAG	NUMBER	31	30	-	10	-	-	-	2	-
	PERCENT	100	97	-	32	-	-	-	6	-
SHAHO GARDI	NUMBER	44	44	-	11	-	-	-	-	-
	PERCENT	100	100	-	25	-	-	-	-	-
WASHUK	NUMBER	29	25	-	3	-	-	-	11	-
	PERCENT	100	86	-	10	-	-	-	38	-
SIBI DIVISION	**NUMBER**	**690**	**604**	**12**	**129**	**21**	**85**	**21**	**71**	**105**
	PERCENT	**100**	**88**	**2**	**19**	**3**	**12**	**3**	**3**	**15**
DERA BUGTI DISTRICT	**NUMBER**	**213**	**211**	**7**	**68**	**-**	**1**	**1**	**1**	**9**
	PERCENT	**100**	**99**	**3**	**32**	**-**	*****	*****	*****	**4**
BAIKAR SUB-TEHSIL	NUMBER	13	12	-	11	-	-	-	-	1
	PERCENT	100	92	-	85	-	-	-	-	8
DERA BUGTI TEHSIL	NUMBER	46	46	-	25	-	-	1	-	-
	PERCENT	100	100	-	54	-	-	2	-	-
LOTI	NUMBER	22	22	-	-	-	-	-	-	-
	PERCENT	100	100	-	-	-	-	-	-	-
MALAM SUB-	NUMBER	17	17	-	-	-	-	-	-	-
	PERCENT	100	100	-	-	-	-	-	-	-
PHELAWAGH	NUMBER	12	11	-	10	-	-	-	-	-
	PERCENT	100	92	-	83	-	-	-	-	-
PIR KOH SUB-TEHSIL	NUMBER	46	46	1	4	-	-	-	-	-
	PERCENT	100	100	2	9	-	-	-	-	-
SANGSELLAH SUB-TEHSIL	NUMBER	20	20	-	12	-	-	-	-	-
	PERCENT	100	100	-	60	-	-	-	-	-
SUI TEHSIL	NUMBER	37	37	6	6	-	1	-	1	8
	PERCENT	100	100	16	16	-	3	-	3	22

TABLE 2.1 : MOUZAS REPORTING MAJOR CROPS

ADMINISTRATIVE UNITS		RURAL POPULATED MOUZAS	WHEAT	RICE	COTTON	SUGAR-CANE	MAIZE	PULSES	ORCHARDS	VEGETABLES
1		2	3	4	5	6	7	8	9	10
HARNAI DISTRICT	**NUMBER**	**83**	**81**	**2**	**-**	**21**	**22**	**-**	**5**	**72**
	PERCENT	**100**	**98**	**2**	**-**	**25**	**27**	**-**	**6**	**87**
HARNAI	NUMBER	60	58	2	-	21	-	-	2	49
	PERCENT	100	97	3	-	35	-	-	3	82
KHOAST SUB-	NUMBER	14	14	-	-	-	13	-	3	14
	PERCENT	100	100	-	-	-	93	-	21	100
SHAHRIG	NUMBER	9	9	-	-	-	9	-	-	9
	PERCENT	100	100	-	-	-	100	-	-	100
KOHLU DISTRICT	**NUMBER**	**182**	**176**	**1**	**10**	**-**	**51**	**6**	**2**	**9**
	PERCENT	**100**	**97**	**1**	**5**	**-**	**28**	**3**	**1**	**5**
KAHAN	NUMBER	110	107	-	-	-	21	-	-	1
	PERCENT	100	97	-	-	-	19	-	-	1
KOHLU	NUMBER	8	8	-	5	-	-	-	2	6
	PERCENT	100	100	-	63	-	-	-	25	75
MAWAND	NUMBER	37	34	1	3	-	30	6	-	1
	PERCENT	100	92	3	8	-	81	16	-	3
SUB-TEHSIL GRISANI	NUMBER	4	4	-	1	-	-	-	-	1
	PERCENT	100	100	-	25	-	-	-	-	25
SUB-TEHSIL TAMBOO	NUMBER	23	23	-	1	-	-	-	-	-
	PERCENT	100	100	-	4	-	-	-	-	-
SIBI DISTRICT	**NUMBER**	**128**	**102**	**2**	**51**	**-**	**11**	**14**	**-**	**6**
	PERCENT	**100**	**80**	**2**	**40**	**-**	**9**	**11**	**-**	**5**
KOT MANDAI SUB-	NUMBER	8	7	1	2	-	-	-	-	-
	PERCENT	100	88	13	25	-	-	-	-	-
LEHRI	NUMBER	88	63	1	21	-	11	14	-	6
	PERCENT	100	72	1	24	-	13	16	-	7
SANGAN SUB-	NUMBER	3	3	-	-	-	-	-	-	-
	PERCENT	100	100	-	-	-	-	-	-	-
SIBI	NUMBER	29	29	-	28	-	-	-	-	-
	PERCENT	100	100	-	97	-	-	-	-	-
ZIARAT DISTRICT	**NUMBER**	**84**	**34**	**-**	**-**	**-**	**-**	**-**	**63**	**9**
	PERCENT	**100**	**40**	**-**	**-**	**-**	**-**	**-**	**75**	**11**
SINJAWI SUB-	NUMBER	57	32	-	-	-	-	-	37	9
	PERCENT	100	56	-	-	-	-	-	65	16
ZIARAT	NUMBER	27	2	-	-	-	-	-	26	-
	PERCENT	100	7	-	-	-	-	-	96	-
ZHOB DIVISION	**NUMBER**	**861**	**775**	**3**	**114**	**2**	**243**	**39**	**244**	**367**
	PERCENT	**100**	**90**	*****	**13**	*****	**28**	**5**	**5**	**43**
BARKHAN DISTRICT	**NUMBER**	**129**	**128**	**1**	**98**	**1**	**6**	**1**	**15**	**99**
	PERCENT	**100**	**99**	**1**	**76**	**1**	**5**	**1**	**12**	**77**
BARKHAN	NUMBER	129	128	1	98	1	6	1	15	99
	PERCENT	100	99	1	76	1	5	1	12	77
DUKI DISTRICT	**NUMBER**	**84**	**82**	**-**	**1**	**-**	**31**	**-**	**2**	**19**
	PERCENT	**100**	**98**	**-**	**1**	**-**	**37**	**-**	**2**	**23**
DUKI	NUMBER	84	82	-	1	-	31	-	2	19
	PERCENT	100	98	-	1	-	37	-	2	23
KILLA SAIFULLAH DISTRICT	**NUMBER**	**140**	**89**	**1**	**-**	**-**	**6**	**-**	**105**	**55**
	PERCENT	**100**	**64**	**1**	**-**	**-**	**4**	**-**	**75**	**39**
BADINI SUB-	NUMBER	7	6	-	-	-	-	-	-	-
	PERCENT	100	86	-	-	-	-	-	-	-
KAN MEHTARZAI SUB-	NUMBER	16	8	-	-	-	-	-	15	16
	PERCENT	100	50	-	-	-	-	-	94	100
KILLA SAIFULLAH	NUMBER	44	42	-	-	-	1	-	20	19
	PERCENT	100	95	-	-	-	2	-	45	43

TABLE 2.1 : MOUZAS REPORTING MAJOR CROPS

ADMINISTRATIVE UNITS		RURAL POPULATED MOUZAS	WHEAT	RICE	COTTON	SUGAR-CANE	MAIZE	PULSES	ORCHARDS	VEGETABLES
1		2	3	4	5	6	7	8	9	10
LOIBAND	NUMBER	28	16	-	-	-	-	-	27	16
	PERCENT	100	57	-	-	-	-	-	96	57
MUSLIM BAGH	NUMBER	30	4	-	-	-	5	-	30	4
	PERCENT	100	13	-	-	-	17	-	100	13
SHINKI SUB-	NUMBER	15	13	1	-	-	-	-	13	-
	PERCENT	100	87	7	-	-	-	-	87	-
LORALAI DISTRICT	**NUMBER**	**165**	**142**	**-**	**14**	**-**	**43**	**15**	**89**	**118**
	PERCENT	**100**	**86**	**-**	**8**	**-**	**26**	**9**	**54**	**72**
BORI	NUMBER	95	81	-	10	-	18	-	71	66
	PERCENT	100	85	-	11	-	19	-	75	69
MEKHTAR SUB-	NUMBER	70	61	-	4	-	25	15	18	52
	PERCENT	100	87	-	6	-	36	21	26	74
MUSAKHEL DISTRICT	**NUMBER**	**66**	**66**	**-**	**-**	**-**	**44**	**12**	**1**	**14**
	PERCENT	**100**	**100**	**-**	**-**	**-**	**67**	**18**	**2**	**21**
DRUG	NUMBER	8	8	-	-	-	6	-	-	-
	PERCENT	100	100	-	-	-	75	-	-	-
KINGRI	NUMBER	10	10	-	-	-	4	1	-	1
	PERCENT	100	100	-	-	-	40	10	-	10
MUSAKHEL	NUMBER	33	33	-	-	-	26	11	1	13
	PERCENT	100	100	-	-	-	79	33	3	39
SUB-TEHSIL TEAR ESSOT	NUMBER	8	8	-	-	-	8	-	-	-
	PERCENT	100	100	-	-	-	100	-	-	-
SUB-TEHSIL ZAMRI PALASIN	NUMBER	7	7	-	-	-	-	-	-	-
	PERCENT	100	100	-	-	-	-	-	-	-
SHERANI DISTRICT	**NUMBER**	**179**	**176**	**1**	**-**	**-**	**96**	**11**	**3**	**20**
	PERCENT	**100**	**98**	**1**	**-**	**-**	**54**	**6**	**2**	**11**
SHERANI SUB-DIVISION	NUMBER	179	176	1	-	-	96	11	3	20
	PERCENT	100	98	1	-	-	54	6	2	11
ZHOB DISTRICT	**NUMBER**	**98**	**92**	**-**	**1**	**1**	**17**	**-**	**29**	**42**
	PERCENT	**100**	**94**	**-**	**1**	**1**	**17**	**-**	**30**	**43**
ASHWAT SUB-TEHSIL	NUMBER	3	3	-	-	-	-	-	-	1
	PERCENT	100	100	-	-	-	-	-	-	33
QAMAR DIN KAREZ	NUMBER	3	3	-	-	-	-	-	-	-
	PERCENT	100	100	-	-	-	-	-	-	-
SAMBAZA SUB-	NUMBER	18	18	-	-	-	-	-	2	-
	PERCENT	100	100	-	-	-	-	-	11	-
ZHOB	NUMBER	74	68	-	1	1	17	-	27	41
	PERCENT	100	92	-	1	1	23	-	36	55

* VALUE LESS THAN 0.5

TABLE 2.2 : MOUZAS REPORTING SOURCES OF IRRIGATION AND WATER COURSE IMPROVEMENT SCHEME

ADMINISTRATIVE UNIT		RURAL POPULATED MOUZAS	MOUZAS REPORTING SOURCES OF IRRIGATION								WATER COURSE IMPROVEMENTS SCHEME			
			CANAL	RIVER	TUBEWELL / WELL	RAVINE/ STREAM	SPRING/ KAREZ	ARID (BARANI)	FLOODING / TORRENT	OTHERS	MOUZAS REPORTING	TOTAL WATER COURSES	IMPROVED WATER COURSES	LENGTH OF IMPR-OVED WATER COURSES (IN'000' METRES)
1		2	3	4	5	6	7	8	9	10	11	12	13	14
BALOCHISTAN	**NUMBER**	**6325**	**476**	**82**	**2781**	**993**	**1109**	**2796**	**936**	**229**	**41**	**80**	**60**	**65**
	PERCENT	**100**	**8**	**1**	**44**	**16**	**18**	**44**	**15**	**4**	**1**	**100**	**100**	**100**
KALAT DIVISION	**NUMBER**	**2503**	**48**	**20**	**1367**	**237**	**256**	**1438**	**444**	**87**	**11**	**19**	**16**	**24**
	PERCENT	**100**	**2**	**1**	**55**	**9**	**10**	**57**	**18**	**3**	**0**	**24**	**27**	**37**
AWARAN DISTRICT	**NUMBER**	**202**	**-**	**1**	**135**	**26**	**28**	**83**	**54**	**2**	**-**	**-**	**-**	**-**
	PERCENT	**100**	**-**	**0**	**67**	**13**	**14**	**41**	**27**	**1**	**-**	**-**	**-**	**-**
AWARAN	NUMBER	15	-	-	12	10	4	3	11	-	-	-	-	-
	PERCENT	100	-	-	80	67	27	20	73	-	-	-	-	-
GISHKORE SUB-	NUMBER	44	-	-	20	-	5	24	2	-	-	-	-	-
	PERCENT	100	-	-	45	-	11	55	5	-	-	-	-	-
JHAL JAO SUB-	NUMBER	73	-	1	57	-	3	10	-	2	-	-	-	-
	PERCENT	100	-	1	78	-	4	14	-	3	-	-	-	-
KORAK JHAO	NUMBER	21	-	-	2	-	-	1	-	-	-	-	-	-
	PERCENT	100	-	-	10	-	-	5	-	-	-	-	-	-
MASHKAI	NUMBER	49	-	-	44	16	16	45	41	-	-	-	-	-
	PERCENT	100	-	-	90	33	33	92	84	-	-	-	-	-
KALAT DISTRICT	**NUMBER**	**345**	**-**	**3**	**153**	**49**	**61**	**245**	**173**	**15**	**-**	**-**	**-**	**-**
	PERCENT	**100**	**-**	**1**	**44**	**14**	**18**	**71**	**50**	**4**	**-**	**-**	**-**	**-**
GAZG SUB-	NUMBER	31	-	-	-	-	31	-	1	-	-	-	-	-
	PERCENT	100	-	-	-	-	100	-	3	-	-	-	-	-
JOHAN SUB-	NUMBER	60	-	-	19	3	8	54	38	2	-	-	-	-
	PERCENT	100	-	-	32	5	13	90	63	3	-	-	-	-
KALAT	NUMBER	194	-	2	89	46	22	165	100	12	-	-	-	-
	PERCENT	100	-	1	46	24	11	85	52	6	-	-	-	-
MANGOCHAR	NUMBER	60	-	1	45	-	-	26	34	1	-	-	-	-
	PERCENT	100	-	2	75	-	-	43	57	2	-	-	-	-
KHUZDAR DISTRICT	**NUMBER**	**1193**	**27**	**13**	**535**	**133**	**121**	**647**	**182**	**31**	**9**	**17**	**14**	**24**
	PERCENT	**100**	**2**	**1**	**45**	**11**	**10**	**54**	**15**	**3**	**1**	**21**	**23**	**37**
ARANJI SUB-TEHSIL	NUMBER	86	2	-	13	7	3	56	39	-	-	-	-	-
	PERCENT	100	2	-	15	8	3	65	45	-	-	-	-	-
KARAKH SUB-TEHSIL	NUMBER	122	10	1	24	24	28	80	9	-	7	15	14	24
	PERCENT	100	8	1	20	20	23	66	7	-	6	19	23	37
KHUZDAR TEHSIL	NUMBER	335	2	3	237	51	26	152	40	8	1	1	-	-
	PERCENT	100	1	1	71	15	8	45	12	2	0	1	-	-
MOOLA SUB-TEHSIL	NUMBER	78	-	-	7	36	31	17	-	4	-	-	-	-
	PERCENT	100	-	-	9	46	40	22	-	5	-	-	-	-
NAL SUB-TEHSIL	NUMBER	121	4	5	101	3	7	43	-	-	-	-	-	-
	PERCENT	100	3	4	83	2	6	36	-	-	-	-	-	-
ORNACH SUB-TEHSIL	NUMBER	67	8	2	33	5	9	28	-	10	-	-	-	-
	PERCENT	100	12	3	49	7	13	42	-	15	-	-	-	-
SAROONA SUB-TEHSIL	NUMBER	263	-	-	33	1	4	177	92	9	1	1	-	-
	PERCENT	100	-	-	13	0	2	67	35	3	0	1	-	-
WADH TEHSIL	NUMBER	72	-	2	64	6	3	50	1	-	-	-	-	-
	PERCENT	100	-	3	89	8	4	69	1	-	-	-	-	-
ZEHRI TEHSIL	NUMBER	49	1	-	23	-	10	44	1	-	-	-	-	-
	PERCENT	100	2	-	47	-	20	90	2	-	-	-	-	-
LASBELA DISTRICT	**NUMBER**	**259**	**21**	**1**	**104**	**23**	**5**	**174**	**21**	**3**	**2**	**2**	**2**	**0**
	PERCENT	**100**	**8**	**0**	**40**	**9**	**2**	**67**	**8**	**1**	**1**	**3**	**3**	*****
BELA TEHSIL	NUMBER	65	17	-	42	10	2	18	19	-	2	2	2	0
	PERCENT	100	26	-	65	15	3	28	29	-	3	3	3	*

TABLE 2.2 : MOUZAS REPORTING SOURCES OF IRRIGATION AND WATER COURSE IMPROVEMENT SCHEME

ADMINISTRATIVE UNIT		RURAL POPULATED MOUZAS	MOUZAS REPORTING SOURCES OF IRRIGATION								WATER COURSE IMPROVEMENTS SCHEME			
			CANAL	RIVER	TUBEWELL / WELL	RAVINE/ STREAM	SPRING/ KAREZ	ARID (BARANI)	FLOODING / TORRENT	OTHERS	MOUZAS REPORTING	TOTAL WATER COURSES	IMPROVED WATER COURSES	LENGTH OF IMPR-OVED WATER COURSES (IN'000' METRES)
1		2	3	4	5	6	7	8	9	10	11	12	13	14
DUREJI TEHSIL	NUMBER	20	-	-	12	2	1	19	-	-	-	-	-	-
	PERCENT	100	-	-	60	10	5	95	-	-	-	-	-	-
GADDANI TEHSIL	NUMBER	3	-	-	-	-	-	3	-	-	-	-	-	-
	PERCENT	100	-	-	-	-	-	100	-	-	-	-	-	-
HUB TEHSIL	NUMBER	7	4	-	2	-	-	4	-	-	-	-	-	-
	PERCENT	100	57	-	29	-	-	57	-	-	-	-	-	-
KANRAJ TEHSIL	NUMBER	9	-	-	-	-	-	9	-	-	-	-	-	-
	PERCENT	100	-	-	-	-	-	100	-	-	-	-	-	-
LAKHRA TEHSIL	NUMBER	48	-	-	9	1	2	37	1	3	-	-	-	-
	PERCENT	100	-	-	19	2	4	77	2	6	-	-	-	-
LIARI TEHSIL	NUMBER	45	-	-	2	-	-	45	-	-	-	-	-	-
	PERCENT	100	-	-	4	-	-	100	-	-	-	-	-	-
SONMIANI/WINDER TEHSIL	NUMBER	21	-	1	8	8	-	10	-	-	-	-	-	-
	PERCENT	100	-	5	38	38	-	48	-	-	-	-	-	-
UTHAL TEHSIL	NUMBER	41	-	-	29	2	-	29	1	-	-	-	-	-
	PERCENT	100	-	-	71	5	-	71	2	-	-	-	-	-
MASTUNG DISTRICT	**NUMBER**	**247**	**-**	**2**	**221**	**2**	**2**	**125**	**12**	**20**	**-**	**-**	**-**	**-**
	PERCENT	**100**	**-**	**1**	**89**	**1**	**1**	**51**	**5**	**8**	**-**	**-**	**-**	**-**
DASHT	NUMBER	79	-	-	65	2	1	18	2	-	-	-	-	-
	PERCENT	100	-	-	82	3	1	23	3	-	-	-	-	-
KHAD KOCHA SUB-	NUMBER	34	-	1	31	-	-	20	8	-	-	-	-	-
	PERCENT	100	-	3	91	-	-	59	24	-	-	-	-	-
KIRDGAP SUB-	NUMBER	39	-	-	36	-	-	37	-	-	-	-	-	-
	PERCENT	100	-	-	92	-	-	95	-	-	-	-	-	-
MASTUNG	NUMBER	95	-	1	89	-	1	50	2	20	-	-	-	-
	PERCENT	100	-	1	94	-	1	53	2	21	-	-	-	-
SHAHEED SIKANDAR ABAD	**NUMBER**	**257**	**-**	**-**	**219**	**4**	**39**	**164**	**2**	**16**	**-**	**-**	**-**	**-**
	PERCENT	**100**	**-**	**-**	**85**	**2**	**15**	**64**	**1**	**6**	**-**	**-**	**-**	**-**
DASHT E GORA	NUMBER	19	-	-	19	-	-	4	-	2	-	-	-	-
	PERCENT	100	-	-	100	-	-	21	-	11	-	-	-	-
SORAB	NUMBER	238	-	-	200	4	39	160	2	14	-	-	-	-
	PERCENT	100	-	-	84	2	16	67	1	6	-	-	-	-
MEKRAN DIVISION	**NUMBER**	**484**	**21**	**3**	**144**	**95**	**126**	**254**	**88**	**14**	**2**	**3**	**3**	**1**
	PERCENT	**100**	**4**	**1**	**30**	**20**	**26**	**52**	**18**	**3**	**0**	**4**	**5**	**2**
GWADAR DISTRICT	**NUMBER**	**141**	**3**	**-**	**2**	**10**	**4**	**114**	**16**	**9**	**-**	**-**	**-**	**-**
	PERCENT	**100**	**2**	**-**	**1**	**7**	**3**	**81**	**11**	**6**	**-**	**-**	**-**	**-**
CHIWANI	NUMBER	6	-	-	-	-	1	6	-	-	-	-	-	-
	PERCENT	100	-	-	-	-	17	100	-	-	-	-	-	-
GAWADAR	NUMBER	34	-	-	-	2	1	23	16	-	-	-	-	-
	PERCENT	100	-	-	-	6	3	68	47	-	-	-	-	-
ORMARA	NUMBER	17	3	-	1	1	-	10	-	7	-	-	-	-
	PERCENT	100	18	-	6	6	-	59	-	41	-	-	-	-
PASNI	NUMBER	62	-	-	1	6	-	56	-	2	-	-	-	-
	PERCENT	100	-	-	2	10	-	90	-	3	-	-	-	-
SUNTSER	NUMBER	22	-	-	-	1	2	19	-	-	-	-	-	-
	PERCENT	100	-	-	-	5	9	86	-	-	-	-	-	-
KECH DISTRICT	**NUMBER**	**248**	**17**	**1**	**80**	**65**	**96**	**116**	**57**	**3**	**2**	**3**	**3**	**1**
	PERCENT	**100**	**7**	**0**	**32**	**26**	**39**	**47**	**23**	**1**	**1**	**4**	**5**	**2**
BALNIGORE SUB-TEHSIL	NUMBER	35	1	1	3	-	2	32	1	-	-	-	-	-
	PERCENT	100	3	3	9	-	6	91	3	-	-	-	-	-

TABLE 2.2 : MOUZAS REPORTING SOURCES OF IRRIGATION AND WATER COURSE IMPROVEMENT SCHEME

ADMINISTRATIVE UNIT		RURAL POPULATED MOUZAS	MOUZAS REPORTING SOURCES OF IRRIGATION								WATER COURSE IMPROVEMENTS SCHEME			
			CANAL	RIVER	TUBEWELL / WELL	RAVINE/ STREAM	SPRING/ KAREZ	ARID (BARANI)	FLOODING / TORRENT	OTHERS	MOUZAS REPORTING	TOTAL WATER COURSES	IMPROVED WATER COURSES	LENGTH OF IMPR-OVED WATER COURSES (IN'000' METRES)
1		2	3	4	5	6	7	8	9	10	11	12	13	14
BULAIDA SUB-TEHSIL	NUMBER	11	1	-	10	1	-	-	-	-	-	-	-	-
	PERCENT	100	9	-	91	9	-	-	-	-	-	-	-	-
DASHT SUB-TEHSIL	NUMBER	43	14	-	14	33	-	42	36	-	2	3	3	1
	PERCENT	100	33	-	33	77	-	98	84	-	5	4	5	2
HOSHAB SUB-TEHSIL	NUMBER	28	-	-	9	24	7	23	19	1	-	-	-	-
	PERCENT	100	-	-	32	86	25	82	68	4	-	-	-	-
KECH (TURBAT) TEHSIL	NUMBER	75	1	-	44	5	32	10	-	1	-	-	-	-
	PERCENT	100	1	-	59	7	43	13	-	1	-	-	-	-
ZAMORAN SUB-TEHSIL	NUMBER	56	-	-	-	2	55	9	1	1	-	-	-	-
	PERCENT	100	-	-	-	4	98	16	2	2	-	-	-	-
PANJGUR DISTRICT	**NUMBER**	**95**	**1**	**2**	**62**	**20**	**26**	**24**	**15**	**2**	**-**	**-**	**-**	**-**
	PERCENT	**100**	**1**	**2**	**65**	**21**	**27**	**25**	**16**	**2**	**-**	**-**	**-**	**-**
GICHK SUB-TEHSIL	NUMBER	22	-	1	16	2	2	6	1	-	-	-	-	-
	PERCENT	100	-	5	73	9	9	27	5	-	-	-	-	-
GOWARGO TEHSIL	NUMBER	32	-	-	17	2	-	-	13	-	-	-	-	-
	PERCENT	100	-	-	53	6	-	-	41	-	-	-	-	-
PANJGUR TEHSIL	NUMBER	17	1	1	6	-	9	3	1	2	-	-	-	-
	PERCENT	100	6	6	35	-	53	18	6	12	-	-	-	-
PAROME TEHSIL	NUMBER	24	-	-	23	16	15	15	-	-	-	-	-	-
	PERCENT	100	-	-	96	67	63	63	-	-	-	-	-	-
NASIRABAD DIVISION	**NUMBER**	**860**	**341**	**23**	**100**	**236**	**26**	**208**	**49**	**63**	**12**	**18**	**15**	**18**
	PERCENT	**100**	**40**	**3**	**12**	**27**	**3**	**24**	**6**	**7**	**1**	**23**	**25**	**28**
JAFFARABAD DISTRICT	**NUMBER**	**184**	**172**	**16**	**-**	**11**	**-**	**-**	**-**	**4**	**8**	**13**	**11**	**10**
	PERCENT	**100**	**93**	**9**	**-**	**6**	**-**	**-**	**-**	**2**	**4**	**16**	**18**	**16**
GANDHAKA	NUMBER	90	89	-	-	-	-	-	-	1	1	1	1	1
	PERCENT	100	99	-	-	-	-	-	-	1	1	1	2	1
JHAT PAT	NUMBER	48	37	-	-	11	-	-	-	3	4	7	5	7
	PERCENT	100	77	-	-	23	-	-	-	6	8	9	8	11
USTA MUHAMMAD	NUMBER	46	46	16	-	-	-	-	-	-	3	5	5	3
	PERCENT	100	100	35	-	-	-	-	-	-	7	6	8	4
JHAL MAGSI DISTRICT	**NUMBER**	**184**	**33**	**1**	**43**	**14**	**19**	**129**	**25**	**-**	**2**	**2**	**2**	**6**
	PERCENT	**100**	**18**	**1**	**23**	**8**	**10**	**70**	**14**	**-**	**1**	**3**	**3**	**9**
GANDAWA	NUMBER	43	6	-	8	10	11	31	-	-	2	2	2	6
	PERCENT	100	14	-	19	23	26	72	-	-	5	3	3	9
JHAL MAGSI	NUMBER	105	23	1	35	4	8	77	10	-	-	-	-	-
	PERCENT	100	22	1	33	4	8	73	10	-	-	-	-	-
MIRPUR SUB-	NUMBER	36	4	-	-	-	-	21	15	-	-	-	-	-
	PERCENT	100	11	-	-	-	-	58	42	-	-	-	-	-
KACHHI DISTRICT	**NUMBER**	**281**	**2**	**-**	**34**	**205**	**7**	**14**	**19**	**59**	**1**	**1**	**1**	**1**
	PERCENT	**100**	**1**	**-**	**12**	**73**	**2**	**5**	**7**	**21**	**0**	**1**	**2**	**1**
BALANARI SUB-	NUMBER	65	1	-	-	1	-	-	9	56	-	-	-	-
	PERCENT	100	2	-	-	2	-	-	14	86	-	-	-	-
BHAG	NUMBER	113	-	-	-	111	-	8	9	-	-	-	-	-
	PERCENT	100	-	-	-	98	-	7	8	-	-	-	-	-
DHADAR	NUMBER	29	1	-	8	29	-	1	-	1	1	1	1	1
	PERCENT	100	3	-	28	100	-	3	-	3	3	1	2	1
KHATTAN SUB-	NUMBER	19	-	-	-	19	-	4	-	-	-	-	-	-
	PERCENT	100	-	-	-	100	-	21	-	-	-	-	-	-
MACH SUB-	NUMBER	7	-	-	-	-	6	1	-	-	-	-	-	-
	PERCENT	100	-	-	-	-	86	14	-	-	-	-	-	-

TABLE 2.2 : MOUZAS REPORTING SOURCES OF IRRIGATION AND WATER COURSE IMPROVEMENT SCHEME

ADMINISTRATIVE UNIT		RURAL POPULATED MOUZAS	MOUZAS REPORTING SOURCES OF IRRIGATION								WATER COURSE IMPROVEMENTS SCHEME			
			CANAL	RIVER	TUBEWELL / WELL	RAVINE/ STREAM	SPRING/ KAREZ	ARID (BARANI)	FLOODING / TORRENT	OTHERS	MOUZAS REPORTING	TOTAL WATER COURSES	IMPROVED WATER COURSES	LENGTH OF IMPR-OVED WATER COURSES (IN'000' METRES)
1		2	3	4	5	6	7	8	9	10	11	12	13	14
SANNI SUB-	NUMBER	48	-	-	26	45	1	-	1	2	-	-	-	-
	PERCENT	100	-	-	54	94	2	-	2	4	-	-	-	-
NASIRABAD DISTRICT	**NUMBER**	**166**	**89**	**4**	**23**	**6**	**-**	**65**	**5**	**-**	**1**	**2**	**1**	**1**
	PERCENT	**100**	**54**	**2**	**14**	**4**	**-**	**39**	**3**	**-**	**1**	**3**	**2**	**1**
BABA KOT	NUMBER	32	28	-	-	-	-	4	-	-	-	-	-	-
	PERCENT	100	88	-	-	-	-	13	-	-	-	-	-	-
CHATTAR SUB-	NUMBER	52	6	4	20	1	-	39	1	-	-	-	-	-
	PERCENT	100	12	8	38	2	-	75	2	-	-	-	-	-
DERA MURAD JAMALI	NUMBER	19	15	-	2	2	-	4	1	-	1	2	1	1
	PERCENT	100	79	-	11	11	-	21	5	-	5	3	2	1
LANDHI	NUMBER	27	4	-	-	2	-	18	3	-	-	-	-	-
	PERCENT	100	15	-	-	7	-	67	11	-	-	-	-	-
TAMBOO	NUMBER	36	36	-	1	1	-	-	-	-	-	-	-	-
	PERCENT	100	100	-	3	3	-	-	-	-	-	-	-	-
SOHBATPUR DISTRICT	**NUMBER**	**45**	**45**	**2**	**-**	**-**	**-**	**-**	**-**	**-**	**-**	**-**	**-**	**-**
	PERCENT	**100**	**100**	**4**	**-**	**-**	**-**	**-**	**-**	**-**	**-**	**-**	**-**	**-**
FARIDABAD	NUMBER	9	9	1	-	-	-	-	-	-	-	-	-	-
	PERCENT	100	100	11	-	-	-	-	-	-	-	-	-	-
HAIRDEEN	NUMBER	5	5	-	-	-	-	-	-	-	-	-	-	-
	PERCENT	100	100	-	-	-	-	-	-	-	-	-	-	-
MANJHI PUR	NUMBER	7	7	-	-	-	-	-	-	-	-	-	-	-
	PERCENT	100	100	-	-	-	-	-	-	-	-	-	-	-
PANHWAR	NUMBER	8	8	-	-	-	-	-	-	-	-	-	-	-
	PERCENT	100	100	-	-	-	-	-	-	-	-	-	-	-
SAID MUHAMMAD KANRANI	NUMBER	4	4	-	-	-	-	-	-	-	-	-	-	-
	PERCENT	100	100	-	-	-	-	-	-	-	-	-	-	-
SOHBATPUR	NUMBER	12	12	1	-	-	-	-	-	-	-	-	-	-
	PERCENT	100	100	8	-	-	-	-	-	-	-	-	-	-
QUETTA DIVISION	**NUMBER**	**481**	**3**	**9**	**195**	**18**	**279**	**32**	**8**	**5**	**-**	**-**	**-**	**-**
	PERCENT	**100**	**1**	**2**	**41**	**4**	**58**	**7**	**2**	**1**	**0**	**0**	**0**	**0**
KILLA ABDULLAH DISTRICT	**NUMBER**	**98**	**1**	**2**	**86**	**6**	**14**	**18**	**2**	**1**	**-**	**-**	**-**	**-**
	PERCENT	**100**	**1**	**2**	**88**	**6**	**14**	**18**	**2**	**1**	**-**	**-**	**-**	**-**
CHAMAN	NUMBER	30	-	-	22	6	13	9	-	1	-	-	-	-
	PERCENT	100	-	-	73	20	43	30	-	3	-	-	-	-
DOBANDI SUB-	NUMBER	47	1	1	44	-	-	-	2	-	-	-	-	-
	PERCENT	100	2	2	94	-	-	-	4	-	-	-	-	-
GULISTAN	NUMBER	10	-	1	9	-	-	7	-	-	-	-	-	-
	PERCENT	100	-	10	90	-	-	70	-	-	-	-	-	-
KILLA ABDULLAH	NUMBER	11	-	-	11	-	1	2	-	-	-	-	-	-
	PERCENT	100	-	-	100	-	9	18	-	-	-	-	-	-
PISHIN DISTRICT	**NUMBER**	**325**	**2**	**6**	**62**	**7**	**257**	**10**	**1**	**3**	**-**	**-**	**-**	**-**
	PERCENT	**100**	**1**	**2**	**19**	**2**	**79**	**3**	**0**	**1**	**-**	**-**	**-**	**-**
BARSHORE SUB-	NUMBER	249	2	2	-	1	243	4	-	3	-	-	-	-
	PERCENT	100	1	1	-	0	98	2	-	1	-	-	-	-
HARAM ZAI SUB-	NUMBER	15	-	-	8	-	6	-	1	-	-	-	-	-
	PERCENT	100	-	-	53	-	40	-	7	-	-	-	-	-
KAREZAT SUB-	NUMBER	27	-	1	26	-	6	-	-	-	-	-	-	-
	PERCENT	100	-	4	96	-	22	-	-	-	-	-	-	-
PISHIN	NUMBER	28	-	2	26	6	2	1	-	-	-	-	-	-
	PERCENT	100	-	7	93	21	7	4	-	-	-	-	-	-

TABLE 2.2 : MOUZAS REPORTING SOURCES OF IRRIGATION AND WATER COURSE IMPROVEMENT SCHEME

ADMINISTRATIVE UNIT		RURAL POPULATED MOUZAS	MOUZAS REPORTING SOURCES OF IRRIGATION								WATER COURSE IMPROVEMENTS SCHEME			
			CANAL	RIVER	TUBEWELL / WELL	RAVINE/ STREAM	SPRING/ KAREZ	ARID (BARANI)	FLOODING / TORRENT	OTHERS	MOUZAS REPORTING	TOTAL WATER COURSES	IMPROVED WATER COURSES	LENGTH OF IMPR-OVED WATER COURSES (IN'000' METRES)
1		2	3	4	5	6	7	8	9	10	11	12	13	14
SARANAN	NUMBER	6	-	1	2	-	-	5	-	-	-	-	-	-
	PERCENT	100	-	17	33	-	-	83	-	-	-	-	-	-
QUETTA DISTRICT	**NUMBER**	**58**	**-**	**1**	**47**	**5**	**8**	**4**	**5**	**1**	**-**	**-**	**-**	**-**
	PERCENT	**100**	**-**	**2**	**81**	**9**	**14**	**7**	**9**	**2**	**-**	**-**	**-**	**-**
PANJ PAI SUB-	NUMBER	4	-	-	4	-	1	3	-	-	-	-	-	-
	PERCENT	100	-	-	100	-	25	75	-	-	-	-	-	-
QUETTA CITY	NUMBER	16	-	-	16	-	-	-	5	-	-	-	-	-
	PERCENT	100	-	-	100	-	-	-	31	-	-	-	-	-
QUETTA SADDAR	NUMBER	38	-	1	27	5	7	1	-	1	-	-	-	-
	PERCENT	100	-	3	71	13	18	3	-	3	-	-	-	-
RAKHSHAN DIVISION	**NUMBER**	**446**	**-**	**3**	**320**	**187**	**70**	**141**	**85**	**6**	**-**	**-**	**-**	**-**
	PERCENT	**100**	**0**	**1**	**72**	**42**	**16**	**32**	**19**	**1**	**0**	**0**	**0**	**0**
CHAGAI DISTRICT	**NUMBER**	**48**	**-**	**-**	**14**	**28**	**15**	**30**	**36**	**-**	**-**	**-**	**-**	**-**
	PERCENT	**100**	**-**	**-**	**29**	**58**	**31**	**63**	**75**	**-**	**-**	**-**	**-**	**-**
CHAGAI SUB-	NUMBER	10	-	-	8	-	6	-	-	-	-	-	-	-
	PERCENT	100	-	-	80	-	60	-	-	-	-	-	-	-
DALBANDIN	NUMBER	30	-	-	-	28	8	28	29	-	-	-	-	-
	PERCENT	100	-	-	-	93	27	93	97	-	-	-	-	-
NOKUNDI SUB-	NUMBER	6	-	-	4	-	1	1	6	-	-	-	-	-
	PERCENT	100	-	-	67	-	17	17	100	-	-	-	-	-
TAFTAN SUB-	NUMBER	2	-	-	2	-	-	1	1	-	-	-	-	-
	PERCENT	100	-	-	100	-	-	50	50	-	-	-	-	-
KHARAN DISTRICT	**NUMBER**	**177**	**-**	**3**	**145**	**77**	**43**	**101**	**23**	**2**	**-**	**-**	**-**	**-**
	PERCENT	**100**	**-**	**2**	**82**	**44**	**24**	**57**	**13**	**1**	**-**	**-**	**-**	**-**
KHARAN	NUMBER	37	-	2	34	13	4	4	4	1	-	-	-	-
	PERCENT	100	-	5	92	35	11	11	11	3	-	-	-	-
PATKIN	NUMBER	28	-	-	27	1	10	11	9	-	-	-	-	-
	PERCENT	100	-	-	96	4	36	39	32	-	-	-	-	-
SAR KHARAN	NUMBER	61	-	1	61	57	1	58	10	-	-	-	-	-
	PERCENT	100	-	2	100	93	2	95	16	-	-	-	-	-
TOHMULK	NUMBER	51	-	-	23	6	28	28	-	1	-	-	-	-
	PERCENT	100	-	-	45	12	55	55	-	2	-	-	-	-
NUSHKI DISTRICT	**NUMBER**	**33**	**-**	**-**	**23**	**-**	**1**	**9**	**23**	**-**	**-**	**-**	**-**	**-**
	PERCENT	**100**	**-**	**-**	**70**	**-**	**3**	**27**	**70**	**-**	**-**	**-**	**-**	**-**
DAK SUB-	NUMBER	14	-	-	8	-	-	8	6	-	-	-	-	-
	PERCENT	100	-	-	57	-	-	57	43	-	-	-	-	-
NUSHKI	NUMBER	19	-	-	15	-	1	1	17	-	-	-	-	-
	PERCENT	100	-	-	79	-	5	5	89	-	-	-	-	-
WASHUK DISTRICT	**NUMBER**	**188**	**-**	**-**	**138**	**82**	**11**	**1**	**3**	**4**	**-**	**-**	**-**	**-**
	PERCENT	**100**	**-**	**-**	**73**	**44**	**6**	**1**	**2**	**2**	**-**	**-**	**-**	**-**
BESMYA	NUMBER	29	-	-	22	23	1	-	-	-	-	-	-	-
	PERCENT	100	-	-	76	79	3	-	-	-	-	-	-	-
MASHKEEL	NUMBER	55	-	-	51	4	1	-	1	3	-	-	-	-
	PERCENT	100	-	-	93	7	2	-	2	5	-	-	-	-
NAG	NUMBER	31	-	-	23	19	3	-	-	-	-	-	-	-
	PERCENT	100	-	-	74	61	10	-	-	-	-	-	-	-
SHAHO GARDI	NUMBER	44	-	-	22	27	-	1	2	1	-	-	-	-
	PERCENT	100	-	-	50	61	-	2	5	2	-	-	-	-
WASHUK	NUMBER	29	-	-	20	9	6	-	-	-	-	-	-	-
	PERCENT	100	-	-	69	31	21	-	-	-	-	-	-	-

TABLE 2.2 : MOUZAS REPORTING SOURCES OF IRRIGATION AND WATER COURSE IMPROVEMENT SCHEME

ADMINISTRATIVE UNIT		RURAL POPULATED MOUZAS	MOUZAS REPORTING SOURCES OF IRRIGATION								WATER COURSE IMPROVEMENTS SCHEME			
			CANAL	RIVER	TUBEWELL / WELL	RAVINE/ STREAM	SPRING/ KAREZ	ARID (BARANI)	FLOODING / TORRENT	OTHERS	MOUZAS REPORTING	TOTAL WATER COURSES	IMPROVED WATER COURSES	LENGTH OF IMPR-OVED WATER COURSES (IN'000' METRES)
1		2	3	4	5	6	7	8	9	10	11	12	13	14
SIBI DIVISION	**NUMBER**	**690**	**39**	**4**	**179**	**143**	**112**	**356**	**116**	**8**	**12**	**35**	**21**	**20**
	PERCENT	**100**	**6**	**1**	**26**	**21**	**16**	**52**	**17**	**1**	**2**	**44**	**35**	**30**
DERA BUGTI DISTRICT	**NUMBER**	**213**	**8**	**1**	**66**	**4**	**18**	**121**	**85**	**4**	**2**	**8**	**5**	**4**
	PERCENT	**100**	**4**	**0**	**31**	**2**	**8**	**57**	**40**	**2**	**1**	**10**	**8**	**7**
BAIKAR SUB-TEHSIL	NUMBER	13	-	-	11	-	6	5	-	-	-	-	-	-
	PERCENT	100	-	-	85	-	46	38	-	-	-	-	-	-
DERA BUGTI TEHSIL	NUMBER	46	-	-	25	1	1	44	5	2	-	-	-	-
	PERCENT	100	-	-	54	2	2	96	11	4	-	-	-	-
LOTI	NUMBER	22	-	-	-	-	1	17	5	-	-	-	-	-
	PERCENT	100	-	-	-	-	5	77	23	-	-	-	-	-
MALAM SUB-	NUMBER	17	-	-	-	-	-	4	13	-	-	-	-	-
	PERCENT	100	-	-	-	-	-	24	76	-	-	-	-	-
PHELAWAGH	NUMBER	12	-	-	9	-	-	2	1	-	-	-	-	-
	PERCENT	100	-	-	75	-	-	17	8	-	-	-	-	-
PIR KOH SUB-TEHSIL	NUMBER	46	-	-	2	3	5	10	36	2	-	-	-	-
	PERCENT	100	-	-	4	7	11	22	78	4	-	-	-	-
SANGSELLAH SUB-TEHSIL	NUMBER	20	-	-	8	-	5	20	14	-	-	-	-	-
	PERCENT	100	-	-	40	-	25	100	70	-	-	-	-	-
SUI TEHSIL	NUMBER	37	8	1	11	-	-	19	11	-	2	8	5	4
	PERCENT	100	22	3	30	-	-	51	30	-	5	10	8	7
HARNAI DISTRICT	**NUMBER**	**83**	**9**	**1**	**9**	**60**	**39**	**5**	**2**	**-**	**-**	**-**	**-**	**-**
	PERCENT	**100**	**11**	**1**	**11**	**72**	**47**	**6**	**2**	**-**	**-**	**-**	**-**	**-**
HARNAI	NUMBER	60	9	-	3	38	17	5	2	-	-	-	-	-
	PERCENT	100	15	-	5	63	28	8	3	-	-	-	-	-
KHOAST SUB-	NUMBER	14	-	-	3	13	14	-	-	-	-	-	-	-
	PERCENT	100	-	-	21	93	100	-	-	-	-	-	-	-
SHAHRIG	NUMBER	9	-	1	3	9	8	-	-	-	-	-	-	-
	PERCENT	100	-	11	33	100	89	-	-	-	-	-	-	-
KOHLU DISTRICT	**NUMBER**	**182**	**-**	**2**	**9**	**4**	**4**	**170**	**7**	**1**	**-**	**-**	**-**	**-**
	PERCENT	**100**	**-**	**1**	**5**	**2**	**2**	**93**	**4**	**1**	**-**	**-**	**-**	**-**
KAHAN	NUMBER	110	-	-	-	4	1	106	7	1	-	-	-	-
	PERCENT	100	-	-	-	4	1	96	6	1	-	-	-	-
KOHLU	NUMBER	8	-	-	6	-	-	3	-	-	-	-	-	-
	PERCENT	100	-	-	75	-	-	38	-	-	-	-	-	-
MAWAND	NUMBER	37	-	2	1	-	3	34	-	-	-	-	-	-
	PERCENT	100	-	5	3	-	8	92	-	-	-	-	-	-
SUB-TEHSIL GRISANI	NUMBER	4	-	-	1	-	-	4	-	-	-	-	-	-
	PERCENT	100	-	-	25	-	-	100	-	-	-	-	-	-
SUB-TEHSIL TAMBOO	NUMBER	23	-	-	1	-	-	23	-	-	-	-	-	-
	PERCENT	100	-	-	4	-	-	100	-	-	-	-	-	-
SIBI DISTRICT	**NUMBER**	**128**	**22**	**-**	**45**	**74**	**-**	**50**	**13**	**2**	**10**	**27**	**16**	**15**
	PERCENT	**100**	**17**	**-**	**35**	**58**	**-**	**39**	**10**	**2**	**8**	**34**	**27**	**23**
KOT MANDAI SUB-	NUMBER	8	7	-	-	-	-	-	-	-	-	-	-	-
	PERCENT	100	88	-	-	-	-	-	-	-	-	-	-	-
LEHRI	NUMBER	88	3	-	32	65	-	50	1	1	-	-	-	-
	PERCENT	100	3	-	36	74	-	57	1	1	-	-	-	-
SANGAN SUB-	NUMBER	3	-	-	-	3	-	-	-	1	-	-	-	-
	PERCENT	100	-	-	-	100	-	-	-	33	-	-	-	-
SIBI	NUMBER	29	12	-	13	6	-	-	12	-	10	27	16	15
	PERCENT	100	41	-	45	21	-	-	41	-	34	34	27	23

TABLE 2.2 : MOUZAS REPORTING SOURCES OF IRRIGATION AND WATER COURSE IMPROVEMENT SCHEME

ADMINISTRATIVE UNIT		RURAL POPULATED MOUZAS	MOUZAS REPORTING SOURCES OF IRRIGATION								WATER COURSE IMPROVEMENTS SCHEME			
			CANAL	RIVER	TUBEWELL / WELL	RAVINE/ STREAM	SPRING/ KAREZ	ARID (BARANI)	FLOODING / TORRENT	OTHERS	MOUZAS REPORTING	TOTAL WATER COURSES	IMPROVED WATER COURSES	LENGTH OF IMPR-OVED WATER COURSES (IN'000' METRES)
1		2	3	4	5	6	7	8	9	10	11	12	13	14
ZIARAT DISTRICT	**NUMBER**	**84**	**-**	**-**	**50**	**1**	**51**	**10**	**9**	**1**	**-**	**-**	**-**	**-**
	PERCENT	**100**	**-**	**-**	**60**	**1**	**61**	**12**	**11**	**1**	**-**	**-**	**-**	**-**
SINJAWI SUB-	NUMBER	57	-	-	23	1	44	9	8	1	-	-	-	-
	PERCENT	100	-	-	40	2	77	16	14	2	-	-	-	-
ZIARAT	NUMBER	27	-	-	27	-	7	1	1	-	-	-	-	-
	PERCENT	100	-	-	100	-	26	4	4	-	-	-	-	-
ZHOB DIVISION	**NUMBER**	**861**	**24**	**20**	**476**	**77**	**240**	**367**	**146**	**46**	**4**	**5**	**5**	**3**
	PERCENT	**100**	**3**	**2**	**55**	**9**	**28**	**43**	**17**	**5**	**0**	**6**	**8**	**4**
BARKHAN DISTRICT	**NUMBER**	**129**	**1**	**5**	**114**	**8**	**3**	**65**	**48**	**15**	**-**	**-**	**-**	**-**
	PERCENT	**100**	**1**	**4**	**88**	**6**	**2**	**50**	**37**	**12**	**-**	**-**	**-**	**-**
BARKHAN	NUMBER	129	1	5	114	8	3	65	48	15	-	-	-	-
	PERCENT	100	1	4	88	6	2	50	37	12	-	-	-	-
DUKI DISTRICT	**NUMBER**	**84**	**1**	**-**	**60**	**11**	**10**	**39**	**19**	**5**	**-**	**-**	**-**	**-**
	PERCENT	**100**	**1**	**-**	**71**	**13**	**12**	**46**	**23**	**6**	**-**	**-**	**-**	**-**
DUKI	NUMBER	84	1	-	60	11	10	39	19	5	-	-	-	-
	PERCENT	100	1	-	71	13	12	46	23	6	-	-	-	-
KILLA SAIFULLAH DISTRICT	**NUMBER**	**140**	**-**	**-**	**99**	**4**	**78**	**7**	**18**	**3**	**-**	**-**	**-**	**-**
	PERCENT	**100**	**-**	**-**	**71**	**3**	**56**	**5**	**13**	**2**	**-**	**-**	**-**	**-**
BADINI SUB-	NUMBER	7	-	-	-	-	5	1	-	-	-	-	-	-
	PERCENT	100	-	-	-	-	71	14	-	-	-	-	-	-
KAN MEHTARZAI SUB-	NUMBER	16	-	-	16	-	13	-	-	1	-	-	-	-
	PERCENT	100	-	-	100	-	81	-	-	6	-	-	-	-
KILLA SAIFULLAH	NUMBER	44	-	-	38	3	8	3	17	1	-	-	-	-
	PERCENT	100	-	-	86	7	18	7	39	2	-	-	-	-
LOIBAND	NUMBER	28	-	-	21	-	21	-	-	-	-	-	-	-
	PERCENT	100	-	-	75	-	75	-	-	-	-	-	-	-
MUSLIM BAGH	NUMBER	30	-	-	11	-	27	-	-	-	-	-	-	-
	PERCENT	100	-	-	37	-	90	-	-	-	-	-	-	-
SHINKI SUB-	NUMBER	15	-	-	13	1	4	3	1	1	-	-	-	-
	PERCENT	100	-	-	87	7	27	20	7	7	-	-	-	-
LORALAI DISTRICT	**NUMBER**	**165**	**4**	**4**	**137**	**3**	**12**	**44**	**9**	**13**	**-**	**-**	**-**	**-**
	PERCENT	**100**	**2**	**2**	**83**	**2**	**7**	**27**	**5**	**8**	**-**	**-**	**-**	**-**
BORI	NUMBER	95	2	3	84	1	4	19	8	1	-	-	-	-
	PERCENT	100	2	3	88	1	4	20	8	1	-	-	-	-
MEKHTAR SUB-	NUMBER	70	2	1	53	2	8	25	1	12	-	-	-	-
	PERCENT	100	3	1	76	3	11	36	1	17	-	-	-	-
MUSAKHEL DISTRICT	**NUMBER**	**66**	**1**	**-**	**13**	**22**	**20**	**32**	**26**	**5**	**-**	**-**	**-**	**-**
	PERCENT	**100**	**2**	**-**	**20**	**33**	**30**	**48**	**39**	**8**	**-**	**-**	**-**	**-**
DRUG	NUMBER	8	-	-	-	3	4	3	1	1	-	-	-	-
	PERCENT	100	-	-	-	38	50	38	13	13	-	-	-	-
KINGRI	NUMBER	10	-	-	1	-	-	7	-	3	-	-	-	-
	PERCENT	100	-	-	10	-	-	70	-	30	-	-	-	-
MUSAKHEL	NUMBER	33	1	-	11	7	5	15	14	1	-	-	-	-
	PERCENT	100	3	-	33	21	15	45	42	3	-	-	-	-
SUB-TEHSIL TEAR ESSOT	NUMBER	8	-	-	-	5	5	1	4	-	-	-	-	-
	PERCENT	100	-	-	-	63	63	13	50	-	-	-	-	-
SUB-TEHSIL ZAMRI PALASIN	NUMBER	7	-	-	1	7	6	6	7	-	-	-	-	-
	PERCENT	100	-	-	14	100	86	86	100	-	-	-	-	-
SHERANI DISTRICT	**NUMBER**	**179**	**3**	**7**	**19**	**21**	**71**	**124**	**-**	**5**	**1**	**1**	**1**	**1**
	PERCENT	**100**	**2**	**4**	**11**	**12**	**40**	**69**	**-**	**3**	**1**	**1**	**2**	**2**

TABLE 2.2 : MOUZAS REPORTING SOURCES OF IRRIGATION AND WATER COURSE IMPROVEMENT SCHEME

ADMINISTRATIVE UNIT		RURAL POPULATED MOUZAS	MOUZAS REPORTING SOURCES OF IRRIGATION								WATER COURSE IMPROVEMENTS SCHEME			
			CANAL	RIVER	TUBEWELL / WELL	RAVINE/ STREAM	SPRING/ KAREZ	ARID (BARANI)	FLOODING / TORRENT	OTHERS	MOUZAS REPORTING	TOTAL WATER COURSES	IMPROVED WATER COURSES	LENGTH OF IMPR-OVED WATER COURSES (IN'000' METRES)
1		2	3	4	5	6	7	8	9	10	11	12	13	14
SHERANI SUB-DIVISION	NUMBER	179	3	7	19	21	71	124	-	5	1	1	1	1
	PERCENT	100	2	4	11	12	40	69	-	3	1	1	2	2
ZHOB DISTRICT	**NUMBER**	**98**	**14**	**4**	**34**	**8**	**46**	**56**	**26**	**-**	**3**	**4**	**4**	**2**
	PERCENT	**100**	**14**	**4**	**35**	**8**	**47**	**57**	**27**	**-**	**3**	**5**	**7**	**2**
ASHWAT SUB-TEHSIL	NUMBER	3	-	-	-	2	2	1	-	-	-	-	-	-
	PERCENT	100	-	-	-	67	67	33	-	-	-	-	-	-
QAMAR DIN KAREZ	NUMBER	3	-	-	3	-	-	3	-	-	-	-	-	-
	PERCENT	100	-	-	100	-	-	100	-	-	-	-	-	-
SAMBAZA SUB-	NUMBER	18	-	-	2	-	3	17	1	-	-	-	-	-
	PERCENT	100	-	-	11	-	17	94	6	-	-	-	-	-
ZHOB	NUMBER	74	14	4	29	6	41	35	25	-	3	4	4	2
	PERCENT	100	19	5	39	8	55	47	34	-	4	5	7	2

* VALUE LESS THAN 0.5

TABLE 2.3 : DEPTH OF WATER TABLE IN MOUZA

ADMINISTRATIVE UNIT		NO. OF RURAL POPULATED MOUZAS	OVERALL (AVERAGE) DEPTH IN (FEET)	MOUZA BY DEPTH OF WATER TABLE (IN FEET)				
				Up to 50	51 - 100	101 - 250	251 - 500	501 ABOVE
1		2	3	4	5	6	7	8
BALOCHISTAN	**NUMBER**	**6,325**	345	**300**	**842**	**2069**	**2150**	**964**
	PERCENT	**100**		5	**13**	**33**	**34**	**15**
KALAT DIVISION	**NUMBER**	**2,503**	345	**94**	**360**	**902**	**739**	**408**
	PERCENT	**100**		4	**14**	**36**	**30**	**16**
AWARAN DISTRICT	**NUMBER**	**202**	98	**28**	**109**	**65**	**-**	**-**
	PERCENT	**100**		14	**54**	**32**	**-**	**-**
AWARAN	NUMBER	15	108	2	9	4	-	-
	PERCENT	100		13	60	27	-	-
GISHKORE SUB-	NUMBER	44	109	3	23	18	-	-
	PERCENT	100		7	52	41	-	-
JHAL JAO SUB-	NUMBER	73	91	18	28	27	-	-
	PERCENT	100		25	38	37	-	-
KORAK JHAO	NUMBER	21	97	4	9	8	-	-
	PERCENT	100		19	43	38	-	-
MASHKAI	NUMBER	49	95	1	40	8	-	-
	PERCENT	100		2	82	16	-	-
KALAT DISTRICT	**NUMBER**	**345**	597	**4**	**18**	**31**	**62**	**230**
	PERCENT	**100**		1	**5**	**9**	**18**	**67**
GAZG SUB-	NUMBER	31	540	2	2	7	-	20
	PERCENT	100		6	6	23	-	65
JOHAN SUB-	NUMBER	60	292	2	2	21	34	1
	PERCENT	100		3	3	35	57	2
KALAT	NUMBER	194	638	-	14	3	25	152
	PERCENT	100	-		7	2	13	78
MANGOCHAR	NUMBER	60	799	-	-	-	3	57
	PERCENT	100	-	-	-		5	95
KHUZDAR DISTRICT	**NUMBER**	**1,193**	327	**39**	**117**	**571**	**420**	**46**
	PERCENT	**100**		3	**10**	**48**	**35**	**4**
ARANJI SUB-TEHSIL	NUMBER	86	159	1	27	56	-	2
	PERCENT	100		1	31	65	-	2
KARAKH SUB-TEHSIL	NUMBER	122	1160	-	11	44	37	30
	PERCENT	100	-		9	36	30	25
KHUZDAR TEHSIL	NUMBER	335	205	29	18	205	79	4
	PERCENT	100		9	5	61	24	1
MOOLA SUB-TEHSIL	NUMBER	78	214	4	12	40	20	2
	PERCENT	100		5	15	51	26	3
NAL SUB-TEHSIL	NUMBER	121	284	-	1	38	81	1
	PERCENT	100	-		1	31	67	1
ORNACH SUB-TEHSIL	NUMBER	67	158	2	14	40	11	-
	PERCENT	100		3	21	60	16	-
SAROONA SUB-TEHSIL	NUMBER	263	276	1	28	83	151	-
	PERCENT	100	*		11	32	57	-
WADH TEHSIL	NUMBER	72	225	-	1	53	17	1
	PERCENT	100	-		1	74	24	1
ZEHRI TEHSIL	NUMBER	49	333	2	5	12	24	6
	PERCENT	100		4	10	24	49	12
LASBELA DISTRICT	**NUMBER**	**259**	264	**4**	**57**	**102**	**72**	**24**
	PERCENT	**100**		2	**22**	**39**	**28**	**9**
BELA TEHSIL	NUMBER	65	159	1	30	24	10	-
	PERCENT	100		2	46	37	15	-
DUREJI TEHSIL	NUMBER	20	239	1	5	8	5	1
	PERCENT	100		5	25	40	25	5
GADDANI TEHSIL	NUMBER	3	60	-	3	-	-	-
	PERCENT	100	-		100	-	-	-
HUB TEHSIL	NUMBER	7	101	-	6	1	-	-
	PERCENT	100	-		86	14	-	-
KANRAJ TEHSIL	NUMBER	9	104	1	1	7	-	-
	PERCENT	100		11	11	78	-	-

TABLE 2.3 : DEPTH OF WATER TABLE IN MOUZA

ADMINISTRATIVE UNIT		NO. OF RURAL POPULATED MOUZAS	OVERALL (AVERAGE) DEPTH IN (FEET)	MOUZA BY DEPTH OF WATER TABLE (IN FEET)				
				Up to 50	51 - 100	101 - 250	251 - 500	501 ABOVE
1		2	3	4	5	6	7	8
LAKHRA TEHSIL	NUMBER	48	365	-	-	20	22	6
	PERCENT	100	-	-		42	46	13
LIARI TEHSIL	NUMBER	45	524	-	-	-	29	16
	PERCENT	100	-	-	-		64	36
SONMIANI/WINDER TEHSIL	NUMBER	21	208	1	2	14	3	1
	PERCENT	100		5	10	67	14	5
UTHAL TEHSIL	NUMBER	41	144	-	10	28	3	-
	PERCENT	100	-		24	68	7 -	
MASTUNG DISTRICT	**NUMBER**	**247**	497	**1**	**2**	**20**	**126**	**98**
	PERCENT	**100**	*		**1**	**8**	**51**	**40**
DASHT	NUMBER	79	579	1	2	2	30	44
	PERCENT	100		1	3	3	38	56
KHAD KOCHA SUB-	NUMBER	34	418	-	-	13	9	12
	PERCENT	100	-	-		38	26	35
KIRDGAP SUB-	NUMBER	39	428	-	-	5	25	9
	PERCENT	100	-	-		13	64	23
MASTUNG	NUMBER	95	485	-	-	-	62	33
	PERCENT	100	-	-	-		65	35
SHAHEED SIKANDAR ABAD DISTRICT	**NUMBER**	**257**	215	**18**	**57**	**113**	**59**	**10**
	PERCENT	**100**		7	**22**	**44**	**23**	**4**
DASHT E GORA	NUMBER	19	226	-	-	14	5	-
	PERCENT	100	-	-		74	26 -	
SORAB	NUMBER	238	214	18	57	99	54	10
	PERCENT	100		8	24	42	23	4
MEKRAN DIVISION	**NUMBER**	**484**	345	**28**	**97**	**255**	**50**	**54**
	PERCENT	**100**		6	**20**	**53**	**10**	**11**
GWADAR DISTRICT	**NUMBER**	**141**	750	**14**	**30**	**37**	**6**	**54**
	PERCENT	**100**		10	**21**	**26**	**4**	**38**
CHIWANI	NUMBER	6	101	-	4	2	-	-
	PERCENT	100	-		67	33 -	-	
GAWADAR	NUMBER	34	138	1	19	8	6	-
	PERCENT	100		3	56	24	18 -	
ORMARA	NUMBER	17	768	-	1	5	-	11
	PERCENT	100	-		6	29 -		65
PASNI	NUMBER	62	1370	13	1	5	-	43
	PERCENT	100		21	2	8 -		69
SUNTSER	NUMBER	22	112	-	5	17	-	-
	PERCENT	100	-		23	77 -	-	
KECH DISTRICT	**NUMBER**	**248**	167	**14**	**55**	**136**	**43**	**-**
	PERCENT	**100**		6	**22**	**55**	**17 -**	
BALNIGORE SUB-TEHSIL	NUMBER	35	116	4	14	17	-	-
	PERCENT	100		11	40	49 -	-	
BULAIDA SUB-TEHSIL	NUMBER	11	169	-	-	11	-	-
	PERCENT	100	-	-		100 -	-	
DASHT SUB-TEHSIL	NUMBER	43	172	-	2	41	-	-
	PERCENT	100	-		5	95 -	-	
HOSHAB SUB-TEHSIL	NUMBER	28	161	-	1	26	1	-
	PERCENT	100	-		4	93	4 -	
KECH (TURBAT) TEHSIL	NUMBER	75	108	10	38	27	-	-
	PERCENT	100		13	51	36 -	-	
ZAMORAN SUB-TEHSIL	NUMBER	56	276	-	-	14	42	-
	PERCENT	100	-	-		25	75 -	
PANJGUR DISTRICT	**NUMBER**	**95**	143	**-**	**12**	**82**	**1**	**-**
	PERCENT	**100**	-		**13**	**86**	**1 -**	
GICHK SUB-TEHSIL	NUMBER	22	142	-	2	20	-	-
	PERCENT	100	-		9	91 -	-	
GOWARGO TEHSIL	NUMBER	32	137	-	2	30	-	-
	PERCENT	100	-		6	94 -	-	

TABLE 2.3 : DEPTH OF WATER TABLE IN MOUZA

ADMINISTRATIVE UNIT		NO. OF RURAL POPULATED MOUZAS	OVERALL (AVERAGE) DEPTH IN (FEET)	MOUZA BY DEPTH OF WATER TABLE (IN FEET)				
				Up to 50	51 - 100	101 - 250	251 - 500	501 ABOVE
1		2	3	4	5	6	7	8
PANJGUR TEHSIL	NUMBER	17	141	-	8	8	1	-
	PERCENT	100	-		47	47	6	-
PAROME TEHSIL	NUMBER	24	154	-	-	24	-	-
	PERCENT	100	-	-		100	-	-
NASIRABAD DIVISION	**NUMBER**	**860**	345	**27**	**167**	**171**	**268**	**227**
	PERCENT	**100**		3	**19**	**20**	**31**	**26**
JAFFARABAD DISTRICT	**NUMBER**	**184**	176	**1**	**84**	**56**	**42**	**1**
	PERCENT	**100**		1	**46**	**30**	**23**	**1**
GANDHAKA	NUMBER	90	122	1	64	19	6	-
	PERCENT	100		1	71	21	7	-
JHAT PAT	NUMBER	48	199	-	14	25	8	1
	PERCENT	100	-		29	52	17	2
USTA MUHAMMAD	NUMBER	46	260	-	6	12	28	-
	PERCENT	100	-		13	26	61	-
JHAL MAGSI DISTRICT	**NUMBER**	**184**	433	**-**	**5**	**64**	**64**	**51**
	PERCENT	**100**	**-**		**3**	**35**	**35**	**28**
GANDAWA	NUMBER	43	488	-	5	8	15	15
	PERCENT	100	-		12	19	35	35
JHAL MAGSI	NUMBER	105	279	-	-	56	48	1
	PERCENT	100	-	-		53	46	1
MIRPUR SUB-	NUMBER	36	817	-	-	-	1	35
	PERCENT	100	-	-	-		3	97
KACHHI DISTRICT	**NUMBER**	**281**	612	**3**	**49**	**36**	**71**	**122**
	PERCENT	**100**		1	**17**	**13**	**25**	**43**
BALANARI SUB-	NUMBER	65	1387	2	1	-	7	55
	PERCENT	100		3	2	-	11	85
BHAG	NUMBER	113	530	-	-	1	64	48
	PERCENT	100	-	-		1	57	42
DHADAR	NUMBER	29	90	-	29	-	-	-
	PERCENT	100	-		100	-	-	-
KHATTAN SUB-	NUMBER	19	700	-	-	-	-	19
	PERCENT	100	-	-	-	-		100
MACH SUB-	NUMBER	7	93	-	6	1	-	-
	PERCENT	100	-		86	14	-	-
SANNI SUB-	NUMBER	48	114	1	13	34	-	-
	PERCENT	100		2	27	71	-	-
NASIRABAD DISTRICT	**NUMBER**	**166**	536	**-**	**7**	**15**	**91**	**53**
	PERCENT	**100**	**-**		**4**	**9**	**55**	**32**
BABA KOT	NUMBER	32	547	-	-	7	5	20
	PERCENT	100	-	-		22	16	63
CHATTAR SUB-	NUMBER	52	461	-	-	-	52	-
	PERCENT	100	-	-	-		100	-
DERA MURAD JAMALI	NUMBER	19	633	-	4	1	3	11
	PERCENT	100	-		21	5	16	58
LANDHI	NUMBER	27	377	-	-	1	26	-
	PERCENT	100	-	-		4	96	-
TAMBOO	NUMBER	36	701	-	3	6	5	22
	PERCENT	100	-		8	17	14	61
SOHBATPUR DISTRICT	**NUMBER**	**45**	55	**23**	**22**	**-**	**-**	**-**
	PERCENT	**100**		51	**49**	**-**	**-**	**-**
FARIDABAD	NUMBER	9	78	-	9	-	-	-
	PERCENT	100	-		100	-	-	-
HAIRDEEN	NUMBER	5	52	3	2	-	-	-
	PERCENT	100		60	40	-	-	-
MANJHI PUR	NUMBER	7	23	7	-	-	-	-
	PERCENT	100		100	-	-	-	-
PANHWAR	NUMBER	8	51	6	2	-	-	-
	PERCENT	100		75	25	-	-	-

TABLE 2.3 : DEPTH OF WATER TABLE IN MOUZA

ADMINISTRATIVE UNIT		NO. OF RURAL POPULATED MOUZAS	OVERALL (AVERAGE) DEPTH IN (FEET)	MOUZA BY DEPTH OF WATER TABLE (IN FEET)				
				Up to 50	51 - 100	101 - 250	251 - 500	501 ABOVE
1		2	3	4	5	6	7	8
SAID MUHAMMAD KANRANI	NUMBER	4	50	3	1	-	-	-
	PERCENT	100		75	25	-	-	-
SOHBATPUR	NUMBER	12	62	4	8	-	-	-
	PERCENT	100		33	67	-	-	-
QUETTA DIVISION	**NUMBER**	**481**	345	**4**	**11**	**8**	**336**	**122**
	PERCENT	**100**		1	**2**	**2**	**70**	**25**
KILLA ABDULLAH DISTRICT	**NUMBER**	**98**	555	**-**	**-**	**6**	**53**	**39**
	PERCENT	**100**	-	**-**		**6**	**54**	**40**
CHAMAN	NUMBER	30	748	-	-	5	2	23
	PERCENT	100	-	-		17	7	77
DOBANDI SUB-	NUMBER	47	400	-	-	-	47	-
	PERCENT	100	-	-	-		100	-
GULISTAN	NUMBER	10	545	-	-	1	4	5
	PERCENT	100	-	-		10	40	50
KILLA ABDULLAH	NUMBER	11	700	-	-	-	-	11
	PERCENT	100	-	-	-	-		100
PISHIN DISTRICT	**NUMBER**	**325**	403	**4**	**-**	**2**	**279**	**40**
	PERCENT	**100**		1	**-**	**1**	**86**	**12**
BARSHORE SUB-	NUMBER	249	347	2	-	-	241	6
	PERCENT	100		1	-	-	97	2
HARAM ZAI SUB-	NUMBER	15	887	-	-	1	3	11
	PERCENT	100	-	-		7	20	73
KAREZAT SUB-	NUMBER	27	545	-	-	-	15	12
	PERCENT	100	-	-	-		56	44
PISHIN	NUMBER	28	457	2	-	-	18	8
	PERCENT	100		7	-	-	64	29
SARANAN	NUMBER	6	583	-	-	1	2	3
	PERCENT	100	-	-		17	33	50
QUETTA DISTRICT	**NUMBER**	**58**	657	**-**	**11**	**-**	**4**	**43**
	PERCENT	**100**	-		**19**	**-**	**7**	**74**
PANJ PAI SUB-	NUMBER	4	550	-	-	-	2	2
	PERCENT	100	-	-	-		50	50
QUETTA CITY	NUMBER	16	861	-	1	-	-	15
	PERCENT	100	-		6	-	-	94
QUETTA SADDAR	NUMBER	38	583	-	10	-	2	26
	PERCENT	100	-		26	-	5	68
RAKHSHAN DIVISION	**NUMBER**	**446**	345	**61**	**39**	**265**	**80**	**1**
	PERCENT	**100**		14	**9**	**59**	**18**	**0**
CHAGAI DISTRICT	**NUMBER**	**48**	147	**2**	**11**	**34**	**1**	**-**
	PERCENT	**100**		4	**23**	**71**	**2**	**-**
CHAGAI SUB-	NUMBER	10	107	1	4	5	-	-
	PERCENT	100		10	40	50	-	-
DALBANDIN	NUMBER	30	170	-	3	26	1	-
	PERCENT	100	-		10	87	3	-
NOKUNDI SUB-	NUMBER	6	105	1	3	2	-	-
	PERCENT	100		17	50	33	-	-
TAFTAN SUB-	NUMBER	2	115	-	1	1	-	-
	PERCENT	100	-		50	50	-	-
KHARAN DISTRICT	**NUMBER**	**177**	151	**18**	**21**	**128**	**10**	**-**
	PERCENT	**100**		10	**12**	**72**	**6**	**-**
KHARAN	NUMBER	37	154	2	3	32	-	-
	PERCENT	100		5	8	86	-	-
PATKIN	NUMBER	28	162	-	9	16	3	-
	PERCENT	100	-		32	57	11	-
SAR KHARAN	NUMBER	61	154	1	1	59	-	-
	PERCENT	100		2	2	97	-	-
TOHMULK	NUMBER	51	139	15	8	21	7	-
	PERCENT	100		29	16	41	14	-

TABLE 2.3 : DEPTH OF WATER TABLE IN MOUZA

ADMINISTRATIVE UNIT		NO. OF RURAL POPULATED MOUZAS	OVERALL (AVERAGE) DEPTH IN (FEET)	MOUZA BY DEPTH OF WATER TABLE (IN FEET)				
				Up to 50	51 - 100	101 - 250	251 - 500	501 ABOVE
1		2	3	4	5	6	7	8
NUSHKI DISTRICT	**NUMBER**	**33**	267	**-**	**-**	**14**	**19**	**-**
	PERCENT	**100**	-	**-**		**42**	**58**	**-**
DAK SUB-	NUMBER	14	307	-	-	-	14	-
	PERCENT	100	-	-	-		100	-
NUSHKI	NUMBER	19	237	-	-	14	5	-
	PERCENT	100	-	-		74	26	-
WASHUK DISTRICT	**NUMBER**	**188**	204	**41**	**7**	**89**	**50**	**1**
	PERCENT	**100**		22	**4**	**47**	**27**	**1**
BESMYA	NUMBER	29	252	-	-	26	3	-
	PERCENT	100	-	-		90	10	-
MASHKEEL	NUMBER	55	62	41	7	5	2	-
	PERCENT	100		75	13	9	4	-
NAG	NUMBER	31	304	-	-	11	19	1
	PERCENT	100	-	-		35	61	3
SHAHO GARDI	NUMBER	44	247	-	-	24	20	-
	PERCENT	100	-	-		55	45	-
WASHUK	NUMBER	29	254	-	-	23	6	-
	PERCENT	100	-	-		79	21	-
SIBI DIVISION	**NUMBER**	**690**	345	**37**	**66**	**142**	**321**	**124**
	PERCENT	**100**		5	**10**	**21**	**47**	**18**
DERA BUGTI DISTRICT	**NUMBER**	**213**	445	**-**	**12**	**54**	**92**	**55**
	PERCENT	**100**	-		**6**	**25**	**43**	**26**
BAIKAR SUB-TEHSIL	NUMBER	13	205	-	4	7	1	1
	PERCENT	100	-		31	54	8	8
DERA BUGTI TEHSIL	NUMBER	46	570	-	-	-	27	19
	PERCENT	100	-	-	-		59	41
LOTI	NUMBER	22	555	-	-	-	12	10
	PERCENT	100	-	-	-		55	45
MALAM SUB-	NUMBER	17	189	-	1	16	-	-
	PERCENT	100	-		6	94	-	-
PHELAWAGH	NUMBER	12	121	-	6	6	-	-
	PERCENT	100	-		50	50	-	-
PIR KOH SUB-TEHSIL	NUMBER	46	614	-	1	5	21	19
	PERCENT	100	-		2	11	46	41
SANGSELLAH SUB-TEHSIL	NUMBER	20	537	-	-	-	14	6
	PERCENT	100	-	-	-		70	30
SUI TEHSIL	NUMBER	37	273	-	-	20	17	-
	PERCENT	100	-	-		54	46	-
HARNAI DISTRICT	**NUMBER**	**83**	80	**36**	**41**	**3**	**2**	**1**
	PERCENT	**100**		43	**49**	**4**	**2**	**1**
HARNAI	NUMBER	60	87	29	25	3	2	1
	PERCENT	100		48	42	5	3	2
KHOAST SUB-	NUMBER	14	63	4	10	-	-	-
	PERCENT	100		29	71	-	-	-
SHAHRIG	NUMBER	9	62	3	6	-	-	-
	PERCENT	100		33	67	-	-	-
KOHLU DISTRICT	**NUMBER**	**182**	305	**1**	**10**	**62**	**93**	**16**
	PERCENT	**100**		1	**5**	**34**	**51**	**9**
KAHAN	NUMBER	110	305	-	7	45	43	15
	PERCENT	100	-		6	41	39	14
KOHLU	NUMBER	8	294	-	-	2	6	-
	PERCENT	100	-	-		25	75	-
MAWAND	NUMBER	37	355	-	2	1	33	1
	PERCENT	100	-		5	3	89	3
SUB-TEHSIL GRISANI	NUMBER	4	288	-	-	1	3	-
	PERCENT	100	-	-		25	75	-
SUB-TEHSIL TAMBOO	NUMBER	23	231	1	1	13	8	-
	PERCENT	100		4	4	57	35	-

TABLE 2.3 : DEPTH OF WATER TABLE IN MOUZA

ADMINISTRATIVE UNIT		NO. OF RURAL POPULATED MOUZAS	OVERALL (AVERAGE) DEPTH IN (FEET)	MOUZA BY DEPTH OF WATER TABLE (IN FEET)				
				Up to 50	51 - 100	101 - 250	251 - 500	501 ABOVE
1		2	3	4	5	6	7	8
SIBI DISTRICT	**NUMBER**	**128**	386	**-**	**2**	**20**	**99**	**7**
	PERCENT	**100**	**-**		**2**	**16**	**77**	**5**
KOT MANDAI SUB-	NUMBER	8	140	-	-	8	-	-
	PERCENT	100	-	-		100	-	-
LEHRI	NUMBER	88	451	-	-	-	81	7
	PERCENT	100	-	-	-		92	8
SANGAN SUB-	NUMBER	3	103	-	1	2	-	-
	PERCENT	100	-		33	67	-	-
SIBI	NUMBER	29	284	-	1	10	18	-
	PERCENT	100	-		3	34	62	-
ZIARAT DISTRICT	**NUMBER**	**84**	633	**-**	**1**	**3**	**35**	**45**
	PERCENT	**100**	**-**		**1**	**4**	**42**	**54**
SINJAWI SUB-	NUMBER	57	555	-	-	2	26	29
	PERCENT	100	-	-		4	46	51
ZIARAT	NUMBER	27	799	-	1	1	9	16
	PERCENT	100	-		4	4	33	59
ZHOB DIVISION	**NUMBER**	**861**	345	**49**	**102**	**326**	**356**	**28**
	PERCENT	**100**		6	**12**	**38**	**41**	**3**
BARKHAN DISTRICT	**NUMBER**	**129**	336	**-**	**2**	**28**	**96**	**3**
	PERCENT	**100**	**-**		**2**	**22**	**74**	**2**
BARKHAN	NUMBER	129	336	-	2	28	96	3
	PERCENT	100	-		2	22	74	2
DUKI DISTRICT	**NUMBER**	**84**	226	**-**	**-**	**65**	**19**	**-**
	PERCENT	**100**	**-**	**-**		**77**	**23**	**-**
DUKI	NUMBER	84	226	-	-	65	19	-
	PERCENT	100	-	-		77	23	-
KILLA SAIFULLAH DISTRICT	**NUMBER**	**140**	447	**-**	**8**	**-**	**111**	**21**
	PERCENT	**100**	**-**		**6**	**-**	**79**	**15**
BADINI SUB-	NUMBER	7	100	-	7	-	-	-
	PERCENT	100	-		100	-	-	-
KAN MEHTARZAI SUB-	NUMBER	16	516	-	-	-	11	5
	PERCENT	100	-	-	-		69	31
KILLA SAIFULLAH	NUMBER	44	452	-	1	-	37	6
	PERCENT	100	-		2	-	84	14
LOIBAND	NUMBER	28	418	-	-	-	28	-
	PERCENT	100	-	-	-		100	-
MUSLIM BAGH	NUMBER	30	527	-	-	-	20	10
	PERCENT	100	-	-	-		67	33
SHINKI SUB-	NUMBER	15	417	-	-	-	15	-
	PERCENT	100	-	-	-		100	-
LORALAI DISTRICT	**NUMBER**	**165**	246	**12**	**23**	**40**	**87**	**3**
	PERCENT	**100**		7	**14**	**24**	**53**	**2**
BORI	NUMBER	95	310	-	5	17	71	2
	PERCENT	100	-		5	18	75	2
MEKHTAR SUB-	NUMBER	70	159	12	18	23	16	1
	PERCENT	100		17	26	33	23	1
MUSAKHEL DISTRICT	**NUMBER**	**66**	177	**5**	**13**	**39**	**8**	**1**
	PERCENT	**100**		8	**20**	**59**	**12**	**2**
DRUG	NUMBER	8	186	2	-	4	2	-
	PERCENT	100		25	-	50	25	-
KINGRI	NUMBER	10	307	-	-	6	3	1
	PERCENT	100	-	-		60	30	10
MUSAKHEL	NUMBER	33	148	3	10	17	3	-
	PERCENT	100		9	30	52	9	-
SUB-TEHSIL TEAR ESSOT	NUMBER	8	143	-	3	5	-	-
	PERCENT	100	-		38	63	-	-
SUB-TEHSIL ZAMRI PALASIN	NUMBER	7	154	-	-	7	-	-
	PERCENT	100	-	-		100	-	-

TABLE 2.3 : DEPTH OF WATER TABLE IN MOUZA

ADMINISTRATIVE UNIT		NO. OF RURAL POPULATED MOUZAS	OVERALL (AVERAGE) DEPTH IN (FEET)	MOUZA BY DEPTH OF WATER TABLE (IN FEET)				
				Up to 50	51 - 100	101 - 250	251 - 500	501 ABOVE
1		2	3	4	5	6	7	8
SHERANI DISTRICT	**NUMBER**	**179**	177	**-**	**15**	**130**	**34**	**-**
	PERCENT	**100**	**-**		**8**	**73**	**19**	**-**
SHERANI SUB-DIVISION	NUMBER	179	177	-	15	130	34	-
	PERCENT	100	-		8	73	19	-
ZHOB DISTRICT	**NUMBER**	**98**	88	**32**	**41**	**24**	**1**	**-**
	PERCENT	**100**		33	**42**	**24**	**1**	**-**
ASHWAT SUB-TEHSIL	NUMBER	3	92	-	3	-	-	-
	PERCENT	100	-		100	-	-	-
QAMAR DIN KAREZ	NUMBER	3	92	-	3	-	-	-
	PERCENT	100	-		100	-	-	-
SAMBAZA SUB-	NUMBER	18	141	1	3	14	-	-
	PERCENT	100		6	17	78	-	-
ZHOB	NUMBER	74	75	31	32	10	1	-
	PERCENT	100		42	43	14	1	-

* VALUE LESS THAN 0.5

TABLE 2.4 : MOUZAS REPORTING USE OF MODERN IRRIGATION TECHNOLOGY

ADMINISTRATIVE UNIT		RURAL POPULATED MOUZAS	NO OF MOUZAS REPORTING USE OF MODERN IRRIGATION TECHNOLOGY						
			DRIP		SPRINKLER		OTHERS		NONE
			MOUZA	NO. OF SYSTEM	MOUZA	NO. OF SYSTEM	MOUZA	NO. OF SYSTEM	
1		2	3	4	5	6	7	8	9
BALOCHISTAN	**NUMBER**	**6325**	**15**	**50**	**7**	**15**	**31**	**88**	**6279**
	PERCENT	**100**	*****	**100**	*****	**100**	*****	**100**	**99**
KALAT DIVISION	**NUMBER**	**2503**	**1**	**1**	**-**	**-**	**6**	**16**	**2496**
	PERCENT	**100**	**0**	**2**	**-**	**-**	**0**	**18**	**100**
AWARAN DISTRICT	**NUMBER**	**202**	**-**	**-**	**-**	**-**	**1**	**1**	**201**
	PERCENT	**100**	**-**	**-**	**-**	**-**	*****	**1**	**100**
AWARAN	NUMBER	15	-	-	-	-	-	-	15
	PERCENT	100	-	-	-	-	-	-	100
GISHKORE SUB-	NUMBER	44	-	-	-	-	-	-	44
	PERCENT	100	-	-	-	-	-	-	100
JHAL JAO SUB-	NUMBER	73	-	-	-	-	-	-	73
	PERCENT	100	-	-	-	-	-	-	100
KORAK JHAO	NUMBER	21	-	-	-	-	-	-	21
	PERCENT	100	-	-	-	-	-	-	100
MASHKAI	NUMBER	49	-	-	-	-	1	1	48
	PERCENT	100	-	-	-	-	2	1	98
KALAT DISTRICT	**NUMBER**	**345**	**-**	**-**	**-**	**-**	**1**	**3**	**344**
	PERCENT	**100**	**-**	**-**	**-**	**-**	*****	**3**	**100**
GAZG SUB-	NUMBER	31	-	-	-	-	-	-	31
	PERCENT	100	-	-	-	-	-	-	100
JOHAN SUB-	NUMBER	60	-	-	-	-	-	-	60
	PERCENT	100	-	-	-	-	-	-	100
KALAT	NUMBER	194	-	-	-	-	-	-	194
	PERCENT	100	-	-	-	-	-	-	100
MANGOCHAR	NUMBER	60	-	-	-	-	1	3	59
	PERCENT	100	-	-	-	-	2	3	98
KHUZDAR DISTRICT	**NUMBER**	**1193**	**-**	**-**	**-**	**-**	**1**	**3**	**1,192**
	PERCENT	**100**	**-**	**-**	**-**	**-**	*****	**3**	**100**
ARANJI SUB-TEHSIL	NUMBER	86	-	-	-	-	-	-	86
	PERCENT	100	-	-	-	-	-	-	100
KARAKH SUB-TEHSIL	NUMBER	122	-	-	-	-	-	-	122
	PERCENT	100	-	-	-	-	-	-	100
KHUZDAR TEHSIL	NUMBER	335	-	-	-	-	1	3	334
	PERCENT	100	-	-	-	-	*	3	100
MOOLA SUB-TEHSIL	NUMBER	78	-	-	-	-	-	-	78
	PERCENT	100	-	-	-	-	-	-	100
NAL SUB-TEHSIL	NUMBER	121	-	-	-	-	-	-	121
	PERCENT	100	-	-	-	-	-	-	100
ORNACH SUB-TEHSIL	NUMBER	67	-	-	-	-	-	-	67
	PERCENT	100	-	-	-	-	-	-	100
SAROONA SUB-TEHSIL	NUMBER	263	-	-	-	-	-	-	263
	PERCENT	100	-	-	-	-	-	-	100
WADH TEHSIL	NUMBER	72	-	-	-	-	-	-	72
	PERCENT	100	-	-	-	-	-	-	100
ZEHRI TEHSIL	NUMBER	49	-	-	-	-	-	-	49
	PERCENT	100	-	-	-	-	-	-	100
LASBELA DISTRICT	**NUMBER**	**259**	**-**	**-**	**-**	**-**	**-**	**-**	**259**
	PERCENT	**100**	**-**	**-**	**-**	**-**	**-**	**-**	**100**

TABLE 2.4 : MOUZAS REPORTING USE OF MODERN IRRIGATION TECHNOLOGY

ADMINISTRATIVE UNIT		RURAL POPULATED MOUZAS	NO OF MOUZAS REPORTING USE OF MODERN IRRIGATION TECHNOLOGY						
			DRIP		SPRINKLER		OTHERS		NONE
			MOUZA	NO. OF SYSTEM	MOUZA	NO. OF SYSTEM	MOUZA	NO. OF SYSTEM	
1		2	3	4	5	6	7	8	9
BELA TEHSIL	NUMBER	65	-	-	-	-	-	-	65
	PERCENT	100	-	-	-	-	-	-	100
DUREJI TEHSIL	NUMBER	20	-	-	-	-	-	-	20
	PERCENT	100	-	-	-	-	-	-	100
GADDANI TEHSIL	NUMBER	3	-	-	-	-	-	-	3
	PERCENT	100	-	-	-	-	-	-	100
HUB TEHSIL	NUMBER	7	-	-	-	-	-	-	7
	PERCENT	100	-	-	-	-	-	-	100
KANRAJ TEHSIL	NUMBER	9	-	-	-	-	-	-	9
	PERCENT	100	-	-	-	-	-	-	100
LAKHRA TEHSIL	NUMBER	48	-	-	-	-	-	-	48
	PERCENT	100	-	-	-	-	-	-	100
LIARI TEHSIL	NUMBER	45	-	-	-	-	-	-	45
	PERCENT	100	-	-	-	-	-	-	100
SONMIANI/WINDER TEHSIL	NUMBER	21	-	-	-	-	-	-	21
	PERCENT	100	-	-	-	-	-	-	100
UTHAL TEHSIL	NUMBER	41	-	-	-	-	-	-	41
	PERCENT	100	-	-	-	-	-	-	100
MASTUNG DISTRICT	**NUMBER**	**247**	**-**	**-**	**-**	**-**	**1**	**3**	**246**
	PERCENT	**100**	**-**	**-**	**-**	**-**	*****	**3**	**100**
DASHT	NUMBER	79	-	-	-	-	1	3	78
	PERCENT	100	-	-	-	-	1	3	99
KHAD KOCHA SUB-	NUMBER	34	-	-	-	-	-	-	34
	PERCENT	100	-	-	-	-	-	-	100
KIRDGAP SUB-	NUMBER	39	-	-	-	-	-	-	39
	PERCENT	100	-	-	-	-	-	-	100
MASTUNG	NUMBER	95	-	-	-	-	-	-	95
	PERCENT	100	-	-	-	-	-	-	100
SHAHEED SIKANDAR ABAD	**NUMBER**	**257**	**1**	**1**	**-**	**-**	**2**	**6**	**254**
	PERCENT	**100**	*****	**2**	**-**	**-**	**1**	**7**	**99**
DASHT E GORA	NUMBER	19	-	-	-	-	-	-	19
	PERCENT	100	-	-	-	-	-	-	100
SORAB	NUMBER	238	1	1	-	-	2	6	235
	PERCENT	100	*	2	-	-	1	7	99
MEKRAN DIVISION	**NUMBER**	**484**	**-**	**-**	**-**	**-**	**18**	**54**	**466**
	PERCENT	**100**	**-**	**-**	**-**	**-**	**4**	**61**	**96**
GWADAR DISTRICT	**NUMBER**	**141**	**-**	**-**	**-**	**-**	**2**	**6**	**139**
	PERCENT	**100**	**-**	**-**	**-**	**-**	**1**	**7**	**99**
CHIWANI	NUMBER	6	-	-	-	-	-	-	6
	PERCENT	100	-	-	-	-	-	-	100
GAWADAR	NUMBER	34	-	-	-	-	2	6	32
	PERCENT	100	-	-	-	-	6	7	94
ORMARA	NUMBER	17	-	-	-	-	-	-	17
	PERCENT	100	-	-	-	-	-	-	100
PASNI	NUMBER	62	-	-	-	-	-	-	62
	PERCENT	100	-	-	-	-	-	-	100
SUNTSER	NUMBER	22	-	-	-	-	-	-	22
	PERCENT	100	-	-	-	-	-	-	100

TABLE 2.4 : MOUZAS REPORTING USE OF MODERN IRRIGATION TECHNOLOGY

ADMINISTRATIVE UNIT		RURAL POPULATED MOUZAS	NO OF MOUZAS REPORTING USE OF MODERN IRRIGATION TECHNOLOGY						
			DRIP		SPRINKLER		OTHERS		NONE
			MOUZA	NO. OF SYSTEM	MOUZA	NO. OF SYSTEM	MOUZA	NO. OF SYSTEM	
1		2	3	4	5	6	7	8	9
KECH DISTRICT	**NUMBER**	**248**	**-**	**-**	**-**	**-**	**11**	**33**	**237**
	PERCENT	**100**	**-**	**-**	**-**	**-**	**4**	**38**	**96**
BALNIGORE SUB-TEHSIL	NUMBER	35	-	-	-	-	-	-	35
	PERCENT	100	-	-	-	-	-	-	100
BULAIDA SUB-TEHSIL	NUMBER	11	-	-	-	-	-	-	11
	PERCENT	100	-	-	-	-	-	-	100
DASHT SUB-TEHSIL	NUMBER	43	-	-	-	-	11	33	32
	PERCENT	100	-	-	-	-	26	38	74
HOSHAB SUB-TEHSIL	NUMBER	28	-	-	-	-	-	-	28
	PERCENT	100	-	-	-	-	-	-	100
KECH (TURBAT) TEHSIL	NUMBER	75	-	-	-	-	-	-	75
	PERCENT	100	-	-	-	-	-	-	100
ZAMORAN SUB-TEHSIL	NUMBER	56	-	-	-	-	-	-	56
	PERCENT	100	-	-	-	-	-	-	100
PANJGUR DISTRICT	**NUMBER**	**95**	**-**	**-**	**-**	**-**	**5**	**15**	**90**
	PERCENT	**100**	**-**	**-**	**-**	**-**	**5**	**17**	**95**
GICHK SUB-TEHSIL	NUMBER	22	-	-	-	-	-	-	22
	PERCENT	100	-	-	-	-	-	-	100
GOWARGO TEHSIL	NUMBER	32	-	-	-	-	-	-	32
	PERCENT	100	-	-	-	-	-	-	100
PANJGUR TEHSIL	NUMBER	17	-	-	-	-	-	-	17
	PERCENT	100	-	-	-	-	-	-	100
PAROME TEHSIL	NUMBER	24	-	-	-	-	5	15	19
	PERCENT	100	-	-	-	-	21	17	79
NASIRABAD DIVISION	**NUMBER**	**860**	**2**	**4**	**2**	**2**	**1**	**6**	**857**
	PERCENT	**100**	**0**	**8**	**0**	**13**	**0**	**7**	**100**
JAFFARABAD DISTRICT	**NUMBER**	**184**	**-**	**-**	**-**	**-**	**-**	**-**	**184**
	PERCENT	**100**	**-**	**-**	**-**	**-**	**-**	**-**	**100**
GANDHAKA	NUMBER	90	-	-	-	-	-	-	90
	PERCENT	100	-	-	-	-	-	-	100
JHAT PAT	NUMBER	48	-	-	-	-	-	-	48
	PERCENT	100	-	-	-	-	-	-	100
USTA MUHAMMAD	NUMBER	46	-	-	-	-	-	-	46
	PERCENT	100	-	-	-	-	-	-	100
JHAL MAGSI DISTRICT	**NUMBER**	**184**	**-**	**-**	**-**	**-**	**-**	**-**	**184**
	PERCENT	**100**	**-**	**-**	**-**	**-**	**-**	**-**	**100**
GANDAWA	NUMBER	43	-	-	-	-	-	-	43
	PERCENT	100	-	-	-	-	-	-	100
JHAL MAGSI	NUMBER	105	-	-	-	-	-	-	105
	PERCENT	100	-	-	-	-	-	-	100
MIRPUR SUB-	NUMBER	36	-	-	-	-	-	-	36
	PERCENT	100	-	-	-	-	-	-	100
KACHHI DISTRICT	**NUMBER**	**281**	**-**	**-**	**-**	**-**	**1**	**6**	**280**
	PERCENT	**100**	**-**	**-**	**-**	**-**	*****	**7**	**100**
BALANARI SUB-	NUMBER	65	-	-	-	-	-	-	65
	PERCENT	100	-	-	-	-	-	-	100
BHAG	NUMBER	113	-	-	-	-	1	6	112
	PERCENT	100	-	-	-	-	1	7	99

TABLE 2.4 : MOUZAS REPORTING USE OF MODERN IRRIGATION TECHNOLOGY

ADMINISTRATIVE UNIT		RURAL POPULATED MOUZAS	NO OF MOUZAS REPORTING USE OF MODERN IRRIGATION TECHNOLOGY						
			DRIP		SPRINKLER		OTHERS		NONE
			MOUZA	NO. OF SYSTEM	MOUZA	NO. OF SYSTEM	MOUZA	NO. OF SYSTEM	
1		2	3	4	5	6	7	8	9
DHADAR	NUMBER	29	-	-	-	-	-	-	29
	PERCENT	100	-	-	-	-	-	-	100
KHATTAN SUB-	NUMBER	19	-	-	-	-	-	-	19
	PERCENT	100	-	-	-	-	-	-	100
MACH SUB-	NUMBER	7	-	-	-	-	-	-	7
	PERCENT	100	-	-	-	-	-	-	100
SANNI SUB-	NUMBER	48	-	-	-	-	-	-	48
	PERCENT	100	-	-	-	-	-	-	100
NASIRABAD DISTRICT	**NUMBER**	**166**	**2**	**4**	**2**	**2**	**-**	**-**	**164**
	PERCENT	**100**	**1**	**8**	**1**	**13**	**-**	**-**	**99**
BABA KOT	NUMBER	32	-	-	-	-	-	-	32
	PERCENT	100	-	-	-	-	-	-	100
CHATTAR SUB-	NUMBER	52	-	-	-	-	-	-	52
	PERCENT	100	-	-	-	-	-	-	100
DERA MURAD JAMALI	NUMBER	19	-	-	-	-	-	-	19
	PERCENT	100	-	-	-	-	-	-	100
LANDHI	NUMBER	27	1	2	1	1	-	-	26
	PERCENT	100	4	**4**	4	**7**	-	-	96
TAMBOO	NUMBER	36	1	2	1	1	-	-	35
	PERCENT	100	3	**4**	3	**7**	-	-	97
SOHBATPUR DISTRICT	**NUMBER**	**45**	**-**	**-**	**-**	**-**	**-**	**-**	**45**
	PERCENT	**100**	**-**	**-**	**-**	**-**	**-**	**-**	**100**
FARIDABAD	NUMBER	9	-	-	-	-	-	-	9
	PERCENT	100	-	-	-	-	-	-	100
HAIRDEEN	NUMBER	5	-	-	-	-	-	-	5
	PERCENT	100	-	-	-	-	-	-	100
MANJHI PUR	NUMBER	7	-	-	-	-	-	-	7
	PERCENT	100	-	-	-	-	-	-	100
PANHWAR	NUMBER	8	-	-	-	-	-	-	8
	PERCENT	100	-	-	-	-	-	-	100
SAID MUHAMMAD KANRANI	NUMBER	4	-	-	-	-	-	-	4
	PERCENT	100	-	-	-	-	-	-	100
SOHBATPUR	NUMBER	12	-	-	-	-	-	-	12
	PERCENT	100	-	-	-	-	-	-	100
QUETTA DIVISION	**NUMBER**	**481**	**2**	**5**	**4**	**10**	**3**	**3**	**477**
	PERCENT	**100**	**0**	**10**	**1**	**67**	**1**	**3**	**99**
KILLA ABDULLAH DISTRICT	**NUMBER**	**98**	**-**	**-**	**-**	**-**	**-**	**-**	**98**
	PERCENT	**100**	**-**	**-**	**-**	**-**	**-**	**-**	**100**
CHAMAN	NUMBER	30	-	-	-	-	-	-	30
	PERCENT	100	-	-	-	-	-	-	100
DOBANDI SUB-	NUMBER	47	-	-	-	-	-	-	47
	PERCENT	100	-	-	-	-	-	-	100
GULISTAN	NUMBER	10	-	-	-	-	-	-	10
	PERCENT	100	-	-	-	-	-	-	100
KILLA ABDULLAH	NUMBER	11	-	-	-	-	-	-	11
	PERCENT	100	-	-	-	-	-	-	100
PISHIN DISTRICT	**NUMBER**	**325**	**2**	**5**	**4**	**10**	**3**	**3**	**321**
	PERCENT	**100**	**1**	**10**	**1**	**67**	**1**	**3**	**99**

TABLE 2.4 : MOUZAS REPORTING USE OF MODERN IRRIGATION TECHNOLOGY

ADMINISTRATIVE UNIT		RURAL POPULATED MOUZAS	NO OF MOUZAS REPORTING USE OF MODERN IRRIGATION TECHNOLOGY						
			DRIP		SPRINKLER		OTHERS		NONE
			MOUZA	NO. OF SYSTEM	MOUZA	NO. OF SYSTEM	MOUZA	NO. OF SYSTEM	
1		2	3	4	5	6	7	8	9
BARSHORE SUB-	NUMBER	249	-	-	2	6	1	1	247
	PERCENT	100	-	-	1	**40**	*	**1**	99
HARAM ZAI SUB-	NUMBER	15	-	-	-	-	-	-	15
	PERCENT	100	-	-	-	-	-	-	100
KAREZAT SUB-	NUMBER	27	-	-	-	-	-	-	27
	PERCENT	100	-	-	-	-	-	-	100
PISHIN	NUMBER	28	2	5	2	4	2	2	26
	PERCENT	100	7	**10**	7	**27**	7	**2**	93
SARANAN	NUMBER	6	-	-	-	-	-	-	6
	PERCENT	100	-	-	-	-	-	-	100
QUETTA DISTRICT	**NUMBER**	**58**	**-**	**-**	**-**	**-**	**-**	**-**	**58**
	PERCENT	100	**-**	**-**	**-**	**-**	**-**	**-**	**100**
PANJ PAI SUB-	NUMBER	4	-	-	-	-	-	-	4
	PERCENT	100	-	-	-	-	-	-	100
QUETTA CITY	NUMBER	16	-	-	-	-	-	-	16
	PERCENT	100	-	-	-	-	-	-	100
QUETTA SADDAR	NUMBER	38	-	-	-	-	-	-	38
	PERCENT	100	-	-	-	-	-	-	100
RAKHSHAN DIVISION	**NUMBER**	**446**	**-**	**-**	**-**	**-**	**-**	**-**	**446**
	PERCENT	**100**	**-**	**-**	**-**	**-**	**-**	**-**	**100**
CHAGAI DISTRICT	**NUMBER**	**48**	**-**	**-**	**-**	**-**	**-**	**-**	**48**
	PERCENT	**100**	**-**	**-**	**-**	**-**	**-**	**-**	**100**
CHAGAI SUB-	NUMBER	10	-	-	-	-	-	-	10
	PERCENT	100	-	-	-	-	-	-	100
DALBANDIN	NUMBER	30	-	-	-	-	-	-	30
	PERCENT	100	-	-	-	-	-	-	100
NOKUNDI SUB-	NUMBER	6	-	-	-	-	-	-	6
	PERCENT	100	-	-	-	-	-	-	100
TAFTAN SUB-	NUMBER	2	-	-	-	-	-	-	2
	PERCENT	100	-	-	-	-	-	-	100
KHARAN DISTRICT	**NUMBER**	**177**	**-**	**-**	**-**	**-**	**-**	**-**	**177**
	PERCENT	**100**	**-**	**-**	**-**	**-**	**-**	**-**	**100**
KHARAN	NUMBER	37	-	-	-	-	-	-	37
	PERCENT	100	-	-	-	-	-	-	100
PATKIN	NUMBER	28	-	-	-	-	-	-	28
	PERCENT	100	-	-	-	-	-	-	100
SAR KHARAN	NUMBER	61	-	-	-	-	-	-	61
	PERCENT	100	-	-	-	-	-	-	100
TOHMULK	NUMBER	51	-	-	-	-	-	-	51
	PERCENT	100	-	-	-	-	-	-	100
NUSHKI DISTRICT	**NUMBER**	**33**	**-**	**-**	**-**	**-**	**-**	**-**	**33**
	PERCENT	**100**	**-**	**-**	**-**	**-**	**-**	**-**	**100**
DAK SUB-	NUMBER	14	-	-	-	-	-	-	14
	PERCENT	100	-	-	-	-	-	-	100
NUSHKI	NUMBER	19	-	-	-	-	-	-	19
	PERCENT	100	-	-	-	-	-	-	100
WASHUK DISTRICT	**NUMBER**	**188**	**-**	**-**	**-**	**-**	**-**	**-**	**188**
	PERCENT	**100**	**-**	**-**	**-**	**-**	**-**	**-**	**100**

TABLE 2.4 : MOUZAS REPORTING USE OF MODERN IRRIGATION TECHNOLOGY

ADMINISTRATIVE UNIT		RURAL POPULATED MOUZAS	NO OF MOUZAS REPORTING USE OF MODERN IRRIGATION TECHNOLOGY						
			DRIP		SPRINKLER		OTHERS		NONE
			MOUZA	NO. OF SYSTEM	MOUZA	NO. OF SYSTEM	MOUZA	NO. OF SYSTEM	
1		2	3	4	5	6	7	8	9
BESMYA	NUMBER	29	-	-	-	-	-	-	29
	PERCENT	100	-	-	-	-	-	-	100
MASHKEEL	NUMBER	55	-	-	-	-	-	-	55
	PERCENT	100	-	-	-	-	-	-	100
NAG	NUMBER	31	-	-	-	-	-	-	31
	PERCENT	100	-	-	-	-	-	-	100
SHAHO GARDI	NUMBER	44	-	-	-	-	-	-	44
	PERCENT	100	-	-	-	-	-	-	100
WASHUK	NUMBER	29	-	-	-	-	-	-	29
	PERCENT	100	-	-	-	-	-	-	100
SIBI DIVISION	**NUMBER**	**690**	**10**	**40**	**-**	**-**	**3**	**9**	**677**
	PERCENT	**100**	**1**	**80**	**-**	**-**	**0**	**10**	**98**
DERA BUGTI DISTRICT	**NUMBER**	**213**	**-**	**-**	**-**	**-**	**1**	**3**	**212**
	PERCENT	**100**	**-**	**-**	**-**	**-**	*****	**3**	**100**
BAIKAR SUB-TEHSIL	NUMBER	13	-	-	-	-	-	-	13
	PERCENT	100	-	-	-	-	-	-	100
DERA BUGTI TEHSIL	NUMBER	46	-	-	-	-	-	-	46
	PERCENT	100	-	-	-	-	-	-	100
LOTI	NUMBER	22	-	-	-	-	-	-	22
	PERCENT	100	-	-	-	-	-	-	100
MALAM SUB-	NUMBER	17	-	-	-	-	-	-	17
	PERCENT	100	-	-	-	-	-	-	100
PHELAWAGH	NUMBER	12	-	-	-	-	-	-	12
	PERCENT	100	-	-	-	-	-	-	100
PIR KOH SUB-TEHSIL	NUMBER	46	-	-	-	-	-	-	46
	PERCENT	100	-	-	-	-	-	-	100
SANGSELLAH SUB-TEHSIL	NUMBER	20	-	-	-	-	-	-	20
	PERCENT	100	-	-	-	-	-	-	100
SUI TEHSIL	NUMBER	37	-	-	-	-	1	3	36
	PERCENT	100	-	-	-	-	3	3	97
HARNAI DISTRICT	**NUMBER**	**83**	**-**	**-**	**-**	**-**	**-**	**-**	**83**
	PERCENT	**100**	**-**	**-**	**-**	**-**	**-**	**-**	**100**
HARNAI	NUMBER	60	-	-	-	-	-	-	60
	PERCENT	100	-	-	-	-	-	-	100
KHOAST SUB-	NUMBER	14	-	-	-	-	-	-	14
	PERCENT	100	-	-	-	-	-	-	100
SHAHRIG	NUMBER	9	-	-	-	-	-	-	9
	PERCENT	100	-	-	-	-	-	-	100
KOHLU DISTRICT	**NUMBER**	**182**	**-**	**-**	**-**	**-**	**-**	**-**	**182**
	PERCENT	**100**	**-**	**-**	**-**	**-**	**-**	**-**	**100**
KAHAN	NUMBER	110	-	-	-	-	-	-	110
	PERCENT	100	-	-	-	-	-	-	100
KOHLU	NUMBER	8	-	-	-	-	-	-	8
	PERCENT	100	-	-	-	-	-	-	100
MAWAND	NUMBER	37	-	-	-	-	-	-	37
	PERCENT	100	-	-	-	-	-	-	100
SUB-TEHSIL GRISANI	NUMBER	4	-	-	-	-	-	-	4
	PERCENT	100	-	-	-	-	-	-	100

TABLE 2.4 : MOUZAS REPORTING USE OF MODERN IRRIGATION TECHNOLOGY

ADMINISTRATIVE UNIT		RURAL POPULATED MOUZAS	NO OF MOUZAS REPORTING USE OF MODERN IRRIGATION TECHNOLOGY						
			DRIP		SPRINKLER		OTHERS		NONE
			MOUZA	NO. OF SYSTEM	MOUZA	NO. OF SYSTEM	MOUZA	NO. OF SYSTEM	
1		2	3	4	5	6	7	8	9
SUB-TEHSIL TAMBOO	NUMBER	23	-	-	-	-	-	-	23
	PERCENT	100	-	-	-	-	-	-	100
SIBI DISTRICT	**NUMBER**	**128**	**10**	**40**	**-**	**-**	**1**	**3**	**117**
	PERCENT	**100**	**8**	**80**	**-**	**-**	**1**	**3**	**91**
KOT MANDAI SUB-	NUMBER	8	8	32	-	-	-	-	-
	PERCENT	100	100	**64**	-	-	-	-	-
LEHRI	NUMBER	88	-	-	-	-	-	-	88
	PERCENT	100	-	-	-	-	-	-	100
SANGAN SUB-	NUMBER	3	2	8	-	-	1	3	-
	PERCENT	100	67	**16**	-	-	33	**3**	-
SIBI	NUMBER	29	-	-	-	-	-	-	29
	PERCENT	100	-	-	-	-	-	-	100
ZIARAT DISTRICT	**NUMBER**	**84**	**-**	**-**	**-**	**-**	**1**	**3**	**83**
	PERCENT	**100**	**-**	**-**	**-**	**-**	**1**	**3**	**99**
SINJAWI SUB-	NUMBER	57	-	-	-	-	1	3	56
	PERCENT	100	-	-	-	-	2	**3**	98
ZIARAT	NUMBER	27	-	-	-	-	-	-	27
	PERCENT	100	-	-	-	-	-	-	100
ZHOB DIVISION	**NUMBER**	**861**	**-**	**-**	**1**	**3**	**-**	**-**	**860**
	PERCENT	**100**	**-**	**-**	**0**	**20**	**-**	**-**	**100**
BARKHAN DISTRICT	**NUMBER**	**129**	**-**	**-**	**-**	**-**	**-**	**-**	**129**
	PERCENT	100	**-**	**-**	**-**	**-**	**-**	**-**	**100**
BARKHAN	NUMBER	129	-	-	-	-	-	-	129
	PERCENT	100	-	-	-	-	-	-	100
DUKI DISTRICT	**NUMBER**	**84**	**-**	**-**	**-**	**-**	**-**	**-**	**84**
	PERCENT	**100**	**-**	**-**	**-**	**-**	**-**	**-**	**100**
DUKI	NUMBER	84	-	-	-	-	-	-	84
	PERCENT	100	-	-	-	-	-	-	100
KILLA SAIFULLAH DISTRICT	**NUMBER**	**140**	**-**	**-**	**-**	**-**	**-**	**-**	**140**
	PERCENT	**100**	**-**	**-**	**-**	**-**	**-**	**-**	**100**
BADINI SUB-	NUMBER	7	-	-	-	-	-	-	7
	PERCENT	100	-	-	-	-	-	-	100
KAN MEHTARZAI SUB-	NUMBER	16	-	-	-	-	-	-	16
	PERCENT	100	-	-	-	-	-	-	100
KILLA SAIFULLAH	NUMBER	44	-	-	-	-	-	-	44
	PERCENT	100	-	-	-	-	-	-	100
LOIBAND	NUMBER	28	-	-	-	-	-	-	28
	PERCENT	100	-	-	-	-	-	-	100
MUSLIM BAGH	NUMBER	30	-	-	-	-	-	-	30
	PERCENT	100	-	-	-	-	-	-	100
SHINKI SUB-	NUMBER	15	-	-	-	-	-	-	15
	PERCENT	100	-	-	-	-	-	-	100
LORALAI DISTRICT	**NUMBER**	**165**	**-**	**-**	**-**	**-**	**-**	**-**	**165**
	PERCENT	**100**	**-**	**-**	**-**	**-**	**-**	**-**	**100**
BORI	NUMBER	95	-	-	-	-	-	-	95
	PERCENT	100	-	-	-	-	-	-	100
MEKHTAR SUB-	NUMBER	70	-	-	-	-	-	-	70
	PERCENT	100	-	-	-	-	-	-	100

TABLE 2.4 : MOUZAS REPORTING USE OF MODERN IRRIGATION TECHNOLOGY

ADMINISTRATIVE UNIT		RURAL POPULATED MOUZAS	NO OF MOUZAS REPORTING USE OF MODERN IRRIGATION TECHNOLOGY						
			DRIP		SPRINKLER		OTHERS		NONE
			MOUZA	NO. OF SYSTEM	MOUZA	NO. OF SYSTEM	MOUZA	NO. OF SYSTEM	
1		2	3	4	5	6	7	8	9
MUSAKHEL DISTRICT	**NUMBER**	**66**	**-**	**-**	**-**	**-**	**-**	**-**	**66**
	PERCENT	**100**	**-**	**-**	**-**	**-**	**-**	**-**	**100**
DRUG	NUMBER	8	-	-	-	-	-	-	8
	PERCENT	100	-	-	-	-	-	-	100
KINGRI	NUMBER	10	-	-	-	-	-	-	10
	PERCENT	100	-	-	-	-	-	-	100
MUSAKHEL	NUMBER	33	-	-	-	-	-	-	33
	PERCENT	100	-	-	-	-	-	-	100
SUB-TEHSIL TEAR ESSOT	NUMBER	8	-	-	-	-	-	-	8
	PERCENT	100	-	-	-	-	-	-	100
SUB-TEHSIL ZAMRI PALASIN	NUMBER	7	-	-	-	-	-	-	7
	PERCENT	100	-	-	-	-	-	-	100
SHERANI DISTRICT	**NUMBER**	**179**	**-**	**-**	**1**	**3**	**-**	**-**	**178**
	PERCENT	**100**	**-**	**-**	**1**	**20**	**-**	**-**	**99**
SHERANI SUB-DIVISION	NUMBER	179	-	-	1	3	-	-	178
	PERCENT	100	-	-	1	**20**	-	-	99
ZHOB DISTRICT	**NUMBER**	**98**	**-**	**-**	**-**	**-**	**-**	**-**	**98**
	PERCENT	**100**	**-**	**-**	**-**	**-**	**-**	**-**	**100**
ASHWAT SUB-TEHSIL	NUMBER	3	-	-	-	-	-	-	3
	PERCENT	100	-	-	-	-	-	-	100
QAMAR DIN KAREZ	NUMBER	3	-	-	-	-	-	-	3
	PERCENT	100	-	-	-	-	-	-	100
SAMBAZA SUB-	NUMBER	18	-	-	-	-	-	-	18
	PERCENT	100	-	-	-	-	-	-	100
ZHOB	NUMBER	74	-	-	-	-	-	-	74
	PERCENT	100	-	-	-	-	-	-	100

* VALUE LESS THAN 0.5

TABLE 3.1 : MOUZAS REPORTING CONSTRUCTION TYPE OF MAJORITY OF THE HOUSES

ADMINISTRATIVE UNIT		RURAL POPU-LATED MOUZAS	MOUZAS REPORTING CONSTRUCTION TYPE OF MAJORITY OF THE HOUSES			
			BRICKED (PACCA)	MUD MADE (KACHA)	BRICKED CUM MUD (SEMIPACCA)	OTHERS
1		2	3	4	5	6
BALOCHISTAN	**NUMBER**	**6325**	**70**	**4723**	**1234**	**298**
	PERCENT	**100**	**1**	**75**	**20**	**5**
KALAT DIVISION	**NUMBER**	**2503**	**12**	**2135**	**238**	**118**
	PERCENT	**100**	*****	**85**	**10**	**5**
AWARAN DISTRICT	**NUMBER**	**202**	**2**	**178**	**21**	**1**
	PERCENT	**100**	**1**	**88**	**10**	*****
AWARAN	NUMBER	15	-	14	1	-
	PERCENT	100	-	93	7	-
GISHKORE SUB-	NUMBER	44	1	38	5	-
	PERCENT	100	2	86	11	-
JHAL JAO SUB-	NUMBER	73	1	70	1	1
	PERCENT	100	1	96	1	1
KORAK JHAO	NUMBER	21	-	21	-	-
	PERCENT	100	-	100	-	-
MASHKAI	NUMBER	49	-	35	14	-
	PERCENT	100	-	71	29	-
KALAT DISTRICT	**NUMBER**	**345**	**-**	**328**	**12**	**5**
	PERCENT	**100**	**-**	**95**	**3**	**1**
GAZG SUB-	NUMBER	31	-	31	-	-
	PERCENT	100	-	100	-	-
JOHAN SUB-	NUMBER	60	-	56	1	3
	PERCENT	100	-	93	2	5
KALAT	NUMBER	194	-	185	7	2
	PERCENT	100	-	95	4	1
MANGOCHAR	NUMBER	60	-	56	4	-
	PERCENT	100	-	93	7	-
KHUZDAR DISTRICT	**NUMBER**	**1193**	**1**	**1062**	**33**	**97**
	PERCENT	**100**	*****	**89**	**3**	**8**
ARANJI SUB-TEHSIL	NUMBER	86	-	70	2	14
	PERCENT	100	-	81	2	16
KARAKH SUB-TEHSIL	NUMBER	122	1	54	9	58
	PERCENT	100	1	44	7	48
KHUZDAR TEHSIL	NUMBER	335	-	319	7	9
	PERCENT	100	-	95	2	3
MOOLA SUB-TEHSIL	NUMBER	78	-	66	-	12
	PERCENT	100	-	85	-	15
NAL SUB-TEHSIL	NUMBER	121	-	119	1	1
	PERCENT	100	-	98	1	1
ORNACH SUB-TEHSIL	NUMBER	67	-	67	-	-
	PERCENT	100	-	100	-	-
SAROONA SUB-TEHSIL	NUMBER	263	-	257	6	-
	PERCENT	100	-	98	2	-
WADH TEHSIL	NUMBER	72	-	70	2	-
	PERCENT	100	-	97	3	-
ZEHRI TEHSIL	NUMBER	49	-	40	6	3
	PERCENT	100	-	82	12	6

TABLE 3.1 : MOUZAS REPORTING CONSTRUCTION TYPE OF MAJORITY OF THE HOUSES

ADMINISTRATIVE UNIT		RURAL POPU-LATED MOUZAS	MOUZAS REPORTING CONSTRUCTION TYPE OF MAJORITY OF THE HOUSES			
			BRICKED (PACCA)	MUD MADE (KACHA)	BRICKED CUM MUD (SEMIPACCA)	OTHERS
1		2	3	4	5	6
LASBELA DISTRICT	**NUMBER**	**259**	**6**	**166**	**82**	**5**
	PERCENT	**100**	**2**	**64**	**32**	**2**
BELA TEHSIL	NUMBER	65	-	54	11	-
	PERCENT	100	-	83	17	-
DUREJI TEHSIL	NUMBER	20	-	-	20	-
	PERCENT	100	-	-	100	-
GADDANI TEHSIL	NUMBER	3	-	-	3	-
	PERCENT	100	-	-	100	-
HUB TEHSIL	NUMBER	7	1	3	3	-
	PERCENT	100	14	43	43	-
KANRAJ TEHSIL	NUMBER	9	-	9	-	-
	PERCENT	100	-	100	-	-
LAKHRA TEHSIL	NUMBER	48	3	32	12	1
	PERCENT	100	6	67	25	2
LIARI TEHSIL	NUMBER	45	-	32	10	3
	PERCENT	100	-	71	22	7
SONMIANI/WINDER TEHSIL	NUMBER	21	2	4	14	1
	PERCENT	100	10	19	67	5
UTHAL TEHSIL	NUMBER	41	-	32	9	-
	PERCENT	100	-	78	22	-
MASTUNG DISTRICT	**NUMBER**	**247**	**-**	**169**	**76**	**2**
	PERCENT	**100**	**-**	**68**	**31**	**1**
DASHT	NUMBER	79	-	34	45	-
	PERCENT	100	-	43	57	-
KHAD KOCHA SUB-	NUMBER	34	-	29	4	1
	PERCENT	100	-	85	12	3
KIRDGAP SUB-	NUMBER	39	-	38	1	-
	PERCENT	100	-	97	3	-
MASTUNG	NUMBER	95	-	68	26	1
	PERCENT	100	-	72	27	1
SHAHEED SIKANDAR ABAD DISTRICT	**NUMBER**	**257**	**3**	**232**	**14**	**8**
	PERCENT	**100**	**1**	**90**	**5**	**3**
DASHT E GORA	NUMBER	19	-	16	3	-
	PERCENT	100	-	84	16	-
SORAB	NUMBER	238	3	216	11	8
	PERCENT	100	1	91	5	3
MEKRAN DIVISION	**NUMBER**	**484**	**15**	**323**	**135**	**11**
	PERCENT	**100**	**3**	**67**	**28**	**2**
GWADAR DISTRICT	**NUMBER**	**141**	**10**	**55**	**68**	**8**
	PERCENT	**100**	**7**	**39**	**48**	**6**
CHIWANI	NUMBER	6	-	-	6	-
	PERCENT	100	-	-	100	-
GAWADAR	NUMBER	34	6	2	26	-
	PERCENT	100	18	6	76	-
ORMARA	NUMBER	17	4	5	8	-
	PERCENT	100	24	29	47	-

TABLE 3.1 : MOUZAS REPORTING CONSTRUCTION TYPE OF MAJORITY OF THE HOUSES

ADMINISTRATIVE UNIT		RURAL POPU-LATED MOUZAS	MOUZAS REPORTING CONSTRUCTION TYPE OF MAJORITY OF THE HOUSES			
			BRICKED (PACCA)	MUD MADE (KACHA)	BRICKED CUM MUD (SEMIPACCA)	OTHERS
1		2	3	4	5	6
PASNI	NUMBER	62	-	47	7	8
	PERCENT	100	-	76	11	13
SUNTSER	NUMBER	22	-	1	21	-
	PERCENT	100	-	5	95	-
KECH DISTRICT	**NUMBER**	**248**	**3**	**180**	**63**	**2**
	PERCENT	**100**	**1**	**73**	**25**	**1**
BALNIGORE SUB-TEHSIL	NUMBER	35	-	35	-	-
	PERCENT	100	-	100	-	-
BULAIDA SUB-TEHSIL	NUMBER	11	-	8	2	1
	PERCENT	100	-	73	18	9
DASHT SUB-TEHSIL	NUMBER	43	1	41	1	-
	PERCENT	100	2	95	2	-
HOSHAB SUB-TEHSIL	NUMBER	28	-	25	3	-
	PERCENT	100	-	89	11	-
KECH (TURBAT) TEHSIL	NUMBER	75	2	15	57	1
	PERCENT	100	3	20	76	1
ZAMORAN SUB-TEHSIL	NUMBER	56	-	56	-	-
	PERCENT	100	-	100	-	-
PANJGUR DISTRICT	**NUMBER**	**95**	**2**	**88**	**4**	**1**
	PERCENT	**100**	**2**	**93**	**4**	**1**
GICHK SUB-TEHSIL	NUMBER	22	-	22	-	-
	PERCENT	100	-	100	-	-
GOWARGO TEHSIL	NUMBER	32	-	30	1	1
	PERCENT	100	-	94	3	3
PANJGUR TEHSIL	NUMBER	17	2	12	3	-
	PERCENT	100	12	71	18	-
PAROME TEHSIL	NUMBER	24	-	24	-	-
	PERCENT	100	-	100	-	-
NASIRABAD DIVISION	**NUMBER**	**860**	**8**	**576**	**267**	**9**
	PERCENT	**100**	**1**	**67**	**31**	**1**
JAFFARABAD DISTRICT	**NUMBER**	**184**	**6**	**53**	**123**	**2**
	PERCENT	**100**	**3**	**29**	**67**	**1**
GANDHAKA	NUMBER	90	-	44	44	2
	PERCENT	100	-	49	49	2
JHAT PAT	NUMBER	48	4	4	40	-
	PERCENT	100	8	8	83	-
USTA MUHAMMAD	NUMBER	46	2	5	39	-
	PERCENT	100	4	11	85	-
JHAL MAGSI DISTRICT	**NUMBER**	**184**	**1**	**163**	**20**	**-**
	PERCENT	**100**	**1**	**89**	**11**	**-**
GANDAWA	NUMBER	43	-	39	4	-
	PERCENT	100	-	91	9	-
JHAL MAGSI	NUMBER	105	1	88	16	-
	PERCENT	100	1	84	15	-
MIRPUR SUB-	NUMBER	36	-	36	-	-
	PERCENT	100	-	100	-	-

TABLE 3.1 : MOUZAS REPORTING CONSTRUCTION TYPE OF MAJORITY OF THE HOUSES

ADMINISTRATIVE UNIT		RURAL POPU-LATED MOUZAS	MOUZAS REPORTING CONSTRUCTION TYPE OF MAJORITY OF THE HOUSES			
			BRICKED (PACCA)	MUD MADE (KACHA)	BRICKED CUM MUD (SEMIPACCA)	OTHERS
1		2	3	4	5	6
KACHHI DISTRICT	**NUMBER**	**281**	**-**	**247**	**31**	**3**
	PERCENT	**100**	**-**	**88**	**11**	**1**
BALANARI SUB-	NUMBER	65	-	57	8	-
	PERCENT	100	-	88	12	-
BHAG	NUMBER	113	-	100	11	2
	PERCENT	100	-	88	10	2
DHADAR	NUMBER	29	-	19	10	-
	PERCENT	100	-	66	34	-
KHATTAN SUB-	NUMBER	19	-	18	-	1
	PERCENT	100	-	95	-	5
MACH SUB-	NUMBER	7	-	6	1	-
	PERCENT	100	-	86	14	-
SANNI SUB-	NUMBER	48	-	47	1	-
	PERCENT	100	-	98	2	-
NASIRABAD DISTRICT	**NUMBER**	**166**	**1**	**109**	**55**	**1**
	PERCENT	**100**	**1**	**66**	**33**	**1**
BABA KOT	NUMBER	32	-	29	3	-
	PERCENT	100	-	91	9	-
CHATTAR SUB-	NUMBER	52	1	41	9	1
	PERCENT	100	2	79	17	2
DERA MURAD JAMALI	NUMBER	19	-	10	9	-
	PERCENT	100	-	53	47	-
LANDHI	NUMBER	27	-	26	1	-
	PERCENT	100	-	96	4	-
TAMBOO	NUMBER	36	-	3	33	-
	PERCENT	100	-	8	92	-
SOHBATPUR DISTRICT	**NUMBER**	**45**	**-**	**4**	**38**	**3**
	PERCENT	**100**	**-**	**9**	**84**	**7**
FARIDABAD	NUMBER	9	-	-	9	-
	PERCENT	100	-	-	100	-
HAIRDEEN	NUMBER	5	-	-	5	-
	PERCENT	100	-	-	100	-
MANJHI PUR	NUMBER	7	-	-	6	1
	PERCENT	100	-	-	86	14
PANHWAR	NUMBER	8	-	-	7	1
	PERCENT	100	-	-	88	13
SAID MUHAMMAD KANRANI	NUMBER	4	-	-	4	-
	PERCENT	100	-	-	100	-
SOHBATPUR	NUMBER	12	-	4	7	1
	PERCENT	100	-	33	58	8
QUETTA DIVISION	**NUMBER**	**481**	**9**	**150**	**317**	**5**
	PERCENT	**100**	**2**	**31**	**66**	**1**
KILLA ABDULLAH DISTRICT	**NUMBER**	**98**	**-**	**73**	**21**	**4**
	PERCENT	**100**	**-**	**74**	**21**	**4**
CHAMAN	NUMBER	30	-	9	21	-
	PERCENT	100	-	30	70	-

TABLE 3.1 : MOUZAS REPORTING CONSTRUCTION TYPE OF MAJORITY OF THE HOUSES

ADMINISTRATIVE UNIT		RURAL POPU-LATED MOUZAS	MOUZAS REPORTING CONSTRUCTION TYPE OF MAJORITY OF THE HOUSES			
			BRICKED (PACCA)	MUD MADE (KACHA)	BRICKED CUM MUD (SEMIPACCA)	OTHERS
1		2	3	4	5	6
DOBANDI SUB-	NUMBER	47	-	44	-	3
	PERCENT	100	-	94	-	6
GULISTAN	NUMBER	10	-	10	-	-
	PERCENT	100	-	100	-	-
KILLA ABDULLAH	NUMBER	11	-	10	-	1
	PERCENT	100	-	91	-	9
PISHIN DISTRICT	**NUMBER**	**325**	**3**	**56**	**265**	**1**
	PERCENT	**100**	**1**	**17**	**82**	*****
BARSHORE SUB-	NUMBER	249	3	1	245	-
	PERCENT	100	1	*	98	-
HARAM ZAI SUB-	NUMBER	15	-	15	-	-
	PERCENT	100	-	100	-	-
KAREZAT SUB-	NUMBER	27	-	17	9	1
	PERCENT	100	-	63	33	4
PISHIN	NUMBER	28	-	19	9	-
	PERCENT	100	-	68	32	-
SARANAN	NUMBER	6	-	4	2	-
	PERCENT	100	-	67	33	-
QUETTA DISTRICT	**NUMBER**	**58**	**6**	**21**	**31**	**-**
	PERCENT	**100**	**10**	**36**	**53**	**-**
PANJ PAI SUB-	NUMBER	4	-	4	-	-
	PERCENT	100	-	100	-	-
QUETTA CITY	NUMBER	16	2	-	14	-
	PERCENT	100	13	-	88	-
QUETTA SADDAR	NUMBER	38	4	17	17	-
	PERCENT	100	11	45	45	-
RAKHSHAN DIVISION	**NUMBER**	**446**	**5**	**394**	**41**	**6**
	PERCENT	**100**	**1**	**88**	**9**	**1**
CHAGAI DISTRICT	**NUMBER**	**48**	**-**	**38**	**10**	**-**
	PERCENT	**100**	**-**	**79**	**21**	**-**
CHAGAI SUB-	NUMBER	10	-	6	4	-
	PERCENT	100	-	60	40	-
DALBANDIN	NUMBER	30	-	27	3	-
	PERCENT	100	-	90	10	-
NOKUNDI SUB-	NUMBER	6	-	5	1	-
	PERCENT	100	-	83	17	-
TAFTAN SUB-	NUMBER	2	-	-	2	-
	PERCENT	100	-	-	100	-
KHARAN DISTRICT	**NUMBER**	**177**	**5**	**161**	**9**	**2**
	PERCENT	**100**	**3**	**91**	**5**	**1**
KHARAN	NUMBER	37	-	34	1	2
	PERCENT	100	-	92	3	5
PATKIN	NUMBER	28	-	23	5	-
	PERCENT	100	-	82	18	-
SAR KHARAN	NUMBER	61	1	58	2	-
	PERCENT	100	2	95	3	-

TABLE 3.1 : MOUZAS REPORTING CONSTRUCTION TYPE OF MAJORITY OF THE HOUSES

ADMINISTRATIVE UNIT		RURAL POPU-LATED MOUZAS	MOUZAS REPORTING CONSTRUCTION TYPE OF MAJORITY OF THE HOUSES			
			BRICKED (PACCA)	MUD MADE (KACHA)	BRICKED CUM MUD (SEMIPACCA)	OTHERS
1		2	3	4	5	6
TOHMULK	NUMBER	51	4	46	1	-
	PERCENT	100	8	90	2	-
NUSHKI DISTRICT	**NUMBER**	**33**	**-**	**13**	**16**	**4**
	PERCENT	**100**	**-**	**39**	**48**	**12**
DAK SUB-	NUMBER	14	-	6	5	3
	PERCENT	100	-	43	36	21
NUSHKI	NUMBER	19	-	7	11	1
	PERCENT	100	-	37	58	5
WASHUK DISTRICT	**NUMBER**	**188**	**-**	**182**	**6**	**-**
	PERCENT	**100**	**-**	**97**	**3**	**-**
BESMYA	NUMBER	29	-	29	-	-
	PERCENT	100	-	100	-	-
MASHKEEL	NUMBER	55	-	49	6	-
	PERCENT	100	-	89	11	-
NAG	NUMBER	31	-	31	-	-
	PERCENT	100	-	100	-	-
SHAHO GARDI	NUMBER	44	-	44	-	-
	PERCENT	100	-	100	-	-
WASHUK	NUMBER	29	-	29	-	-
	PERCENT	100	-	100	-	-
SIBI DIVISION	**NUMBER**	**690**	**10**	**451**	**89**	**140**
	PERCENT	**100**	**1**	**65**	**13**	**20**
DERA BUGTI DISTRICT	**NUMBER**	**213**	**5**	**122**	**34**	**52**
	PERCENT	**100**	**2**	**57**	**16**	**24**
BAIKAR SUB-TEHSIL	NUMBER	13	-	12	1	-
	PERCENT	100	-	92	8	-
DERA BUGTI TEHSIL	NUMBER	46	4	36	2	4
	PERCENT	100	9	78	4	9
LOTI	NUMBER	22	-	12	4	6
	PERCENT	100	-	55	18	27
MALAM SUB-	NUMBER	17	-	4	12	1
	PERCENT	100	-	24	71	6
PHELAWAGH	NUMBER	12	-	10	2	-
	PERCENT	100	-	83	17	-
PIR KOH SUB-TEHSIL	NUMBER	46	1	5	1	39
	PERCENT	100	2	11	2	85
SANGSELLAH SUB-TEHSIL	NUMBER	20	-	17	3	-
	PERCENT	100	-	85	15	-
SUI TEHSIL	NUMBER	37	-	26	9	2
	PERCENT	100	-	70	24	5
HARNAI DISTRICT	**NUMBER**	**83**	**3**	**50**	**23**	**7**
	PERCENT	**100**	**4**	**60**	**28**	**8**
HARNAI	NUMBER	60	3	32	18	7
	PERCENT	100	5	53	30	12
KHOAST SUB-	NUMBER	14	-	11	3	-
	PERCENT	100	-	79	21	-

TABLE 3.1 : MOUZAS REPORTING CONSTRUCTION TYPE OF MAJORITY OF THE HOUSES

ADMINISTRATIVE UNIT		RURAL POPU-LATED MOUZAS	MOUZAS REPORTING CONSTRUCTION TYPE OF MAJORITY OF THE HOUSES			
			BRICKED (PACCA)	MUD MADE (KACHA)	BRICKED CUM MUD (SEMIPACCA)	OTHERS
1		2	3	4	5	6
SHAHRIG	NUMBER	9	-	7	2	-
	PERCENT	100	-	78	22	-
KOHLU DISTRICT	**NUMBER**	**182**	**-**	**95**	**8**	**79**
	PERCENT	**100**	**-**	**52**	**4**	**43**
KAHAN	NUMBER	110	-	33	2	75
	PERCENT	100	-	30	2	68
KOHLU	NUMBER	8	-	4	3	1
	PERCENT	100	-	50	38	13
MAWAND	NUMBER	37	-	35	2	-
	PERCENT	100	-	95	5	-
SUB-TEHSIL GRISANI	NUMBER	4	-	1	-	3
	PERCENT	100	-	25	-	75
SUB-TEHSIL TAMBOO	NUMBER	23	-	22	1	-
	PERCENT	100	-	96	4	-
SIBI DISTRICT	**NUMBER**	**128**	**-**	**108**	**18**	**2**
	PERCENT	**100**	**-**	**84**	**14**	**2**
KOT MANDAI SUB-	NUMBER	8	-	8	-	-
	PERCENT	100	-	100	-	-
LEHRI	NUMBER	88	-	82	4	2
	PERCENT	100	-	93	5	2
SANGAN SUB-	NUMBER	3	-	3	-	-
	PERCENT	100	-	100	-	-
SIBI	NUMBER	29	-	15	14	-
	PERCENT	100	-	52	48	-
ZIARAT DISTRICT	**NUMBER**	**84**	**2**	**76**	**6**	**-**
	PERCENT	**100**	**2**	**90**	**7**	**-**
SINJAWI SUB-	NUMBER	57	1	56	-	-
	PERCENT	100	2	98	-	-
ZIARAT	NUMBER	27	1	20	6	-
	PERCENT	100	4	74	22	-
ZHOB DIVISION	**NUMBER**	**861**	**11**	**694**	**147**	**9**
	PERCENT	**100**	**1**	**81**	**17**	**1**
BARKHAN DISTRICT	**NUMBER**	**129**	**3**	**91**	**34**	**1**
	PERCENT	**100**	**2**	**71**	**26**	**1**
BARKHAN	NUMBER	129	3	91	34	1
	PERCENT	100	2	71	26	1
DUKI DISTRICT	**NUMBER**	**84**	**-**	**79**	**5**	**-**
	PERCENT	**100**	**-**	**94**	**6**	**-**
DUKI	NUMBER	84	-	79	5	-
	PERCENT	100	-	94	6	-
KILLA SAIFULLAH DISTRICT	**NUMBER**	**140**	**1**	**137**	**2**	**-**
	PERCENT	**100**	**1**	**98**	**1**	**-**
BADINI SUB-	NUMBER	7	-	7	-	-
	PERCENT	100	-	100	-	-
KAN MEHTARZAI SUB-	NUMBER	16	-	16	-	-
	PERCENT	100	-	100	-	-

TABLE 3.1 : MOUZAS REPORTING CONSTRUCTION TYPE OF MAJORITY OF THE HOUSES

ADMINISTRATIVE UNIT		RURAL POPU-LATED MOUZAS	MOUZAS REPORTING CONSTRUCTION TYPE OF MAJORITY OF THE HOUSES			
			BRICKED (PACCA)	MUD MADE (KACHA)	BRICKED CUM MUD (SEMIPACCA)	OTHERS
1		2	3	4	5	6
KILLA SAIFULLAH	NUMBER	44	1	42	1	-
	PERCENT	100	2	95	2	-
LOIBAND	NUMBER	28	-	27	1	-
	PERCENT	100	-	96	4	-
MUSLIM BAGH	NUMBER	30	-	30	-	-
	PERCENT	100	-	100	-	-
SHINKI SUB-	NUMBER	15	-	15	-	-
	PERCENT	100	-	100	-	-
LORALAI DISTRICT	**NUMBER**	**165**	**2**	**154**	**8**	**1**
	PERCENT	**100**	**1**	**93**	**5**	**1**
BORI	NUMBER	95	2	87	6	-
	PERCENT	100	2	92	6	-
MEKHTAR SUB-	NUMBER	70	-	67	2	1
	PERCENT	100	-	96	3	1
MUSAKHEL DISTRICT	**NUMBER**	**66**	**-**	**27**	**37**	**2**
	PERCENT	**100**	**-**	**41**	**56**	**3**
DRUG	NUMBER	8	-	2	5	1
	PERCENT	100	-	25	63	13
KINGRI	NUMBER	10	-	8	1	1
	PERCENT	100	-	80	10	10
MUSAKHEL	NUMBER	33	-	17	16	-
	PERCENT	100	-	52	48	-
SUB-TEHSIL TEAR ESSOT	NUMBER	8	-	-	8	-
	PERCENT	100	-	-	100	-
SUB-TEHSIL ZAMRI PALASIN	NUMBER	7	-	-	7	-
	PERCENT	100	-	-	100	-
SHERANI DISTRICT	**NUMBER**	**179**	**2**	**135**	**40**	**2**
	PERCENT	**100**	**1**	**75**	**22**	**1**
SHERANI SUB-DIVISION	NUMBER	179	2	135	40	2
	PERCENT	100	1	75	22	1
ZHOB DISTRICT	**NUMBER**	**98**	**3**	**71**	**21**	**3**
	PERCENT	**100**	**3**	**72**	**21**	**3**
ASHWAT SUB-TEHSIL	NUMBER	3	-	2	-	1
	PERCENT	100	-	67	-	33
QAMAR DIN KAREZ	NUMBER	3	-	3	-	-
	PERCENT	100	-	100	-	-
SAMBAZA SUB-	NUMBER	18	2	15	1	-
	PERCENT	100	11	83	6	-
ZHOB	NUMBER	74	1	51	20	2
	PERCENT	100	1	69	27	3

TABLE 3.2 : MOUZAS REPORTING CONSTRUCTION TYPE OF STREETS, DRAINS AND SEWERAGE SYSTEM

ADMINISTRATIVE UNITS		RURAL POPULATED MOUZAS	MOUZAS REPORTING											
			STREETS TYPES				CONCRETE / PAVED DRAINS				SEWERAGE SYSTEM			
			METALED	CONCRETE	BRICKED	KACHI	ALL	MOSTLY	SOME	NONE	ALL	MOSTLY	SOME	NONE
1		2	3	4	5	6	7	8	9	10	11	12	13	14
BALOCHISTAN	**NUMBER**	**6325**	**483**	**71**	**31**	**5740**	**28**	**34**	**184**	**6079**	**10**	**24**	**82**	**6209**
	PERCENT	**100**	**8**	**1**	*****	**91**	*****	**1**	**3**	**96**	*****	*****	**1**	**98**
KALAT DIVISION	**NUMBER**	**2503**	**94**	**23**	**9**	**2377**	**10**	**5**	**36**	**2452**	**2**	**4**	**14**	**2483**
	PERCENT	**100**	**4**	**1**	*****	**95**	*****	*****	**1**	**98**	*****	*****	**1**	**99**
AWARAN DISTRICT	**NUMBER**	**202**	**-**	**-**	**-**	**202**	**-**	**-**	**1**	**201**	**-**	**-**	**2**	**200**
	PERCENT	**100**	**-**	**-**	**-**	**100**	**-**	**-**	*****	**100**	**-**	**-**	**1**	**99**
AWARAN	NUMBER	15	-	-	-	15	-	-	-	15	-	-	1	14
	PERCENT	100	-	-	-	100	-	-	-	100	-	-	7	93
GISHKORE SUB-	NUMBER	44	-	-	-	44	-	-	-	44	-	-	-	44
	PERCENT	100	-	-	-	100	-	-	-	100	-	-	-	100
JHAL JAO SUB-	NUMBER	73	-	-	-	73	-	-	1	72	-	-	1	72
	PERCENT	100	-	-	-	100	-	-	1	99	-	-	1	99
KORAK JHAO	NUMBER	21	-	-	-	21	-	-	-	21	-	-	-	21
	PERCENT	100	-	-	-	100	-	-	-	100	-	-	-	100
MASHKAI	NUMBER	49	-	-	-	49	-	-	-	49	-	-	-	49
	PERCENT	100	-	-	-	100	-	-	-	100	-	-	-	100
KALAT DISTRICT	**NUMBER**	**345**	**-**	**1**	**-**	**344**	**-**	**-**	**2**	**343**	**-**	**-**	**-**	**345**
	PERCENT	**100**	**-**	*****	**-**	**100**	**-**	**-**	**1**	**99**	**-**	**-**	**-**	**100**
GAZG SUB-	NUMBER	31	-	-	-	31	-	-	-	31	-	-	-	31
	PERCENT	100	-	-	-	100	-	-	-	100	-	-	-	100
JOHAN SUB-	NUMBER	60	-	-	-	60	-	-	-	60	-	-	-	60
	PERCENT	100	-	-	-	100	-	-	-	100	-	-	-	100
KALAT	NUMBER	194	-	1	-	193	-	-	2	192	-	-	-	194
	PERCENT	100	-	1	-	99	-	-	1	99	-	-	-	100
MANGOCHAR	NUMBER	60	-	-	-	60	-	-	-	60	-	-	-	60
	PERCENT	100	-	-	-	100	-	-	-	100	-	-	-	100
KHUZDAR DISTRICT	**NUMBER**	**1193**	**15**	**13**	**5**	**1160**	**-**	**-**	**13**	**1180**	**-**	**1**	**4**	**1188**
	PERCENT	**100**	**1**	**1**	*****	**97**	**-**	**-**	**1**	**99**	**-**	*****	*****	**100**
ARANJI SUB-TEHSIL	NUMBER	86	-	1	-	85	-	-	-	86	-	-	-	86
	PERCENT	100	-	1	-	99	-	-	-	100	-	-	-	100
KARAKH SUB-TEHSIL	NUMBER	122	2	5	1	114	-	-	-	122	-	-	-	122
	PERCENT	100	2	4	1	93	-	-	-	100	-	-	-	100
KHUZDAR TEHSIL	NUMBER	335	1	2	4	328	-	-	6	329	-	-	3	332
	PERCENT	100	*	1	1	98	-	-	2	98	-	-	1	99
MOOLA SUB-TEHSIL	NUMBER	78	-	-	-	78	-	-	3	75	-	-	1	77
	PERCENT	100	-	-	-	100	-	-	4	96	-	-	1	99
NAL SUB-TEHSIL	NUMBER	121	-	-	-	121	-	-	3	118	-	-	-	121
	PERCENT	100	-	-	-	100	-	-	2	98	-	-	-	100
ORNACH SUB-TEHSIL	NUMBER	67	3	2	-	62	-	-	-	67	-	1	-	66
	PERCENT	100	4	3	-	93	-	-	-	100	-	1	-	99
SAROONA SUB-TEHSIL	NUMBER	263	-	-	-	263	-	-	-	263	-	-	-	263
	PERCENT	100	-	-	-	100	-	-	-	100	-	-	-	100
WADH TEHSIL	NUMBER	72	-	3	-	69	-	-	-	72	-	-	-	72
	PERCENT	100	-	4	-	96	-	-	-	100	-	-	-	100
ZEHRI TEHSIL	NUMBER	49	9	-	-	40	-	-	1	48	-	-	-	49
	PERCENT	100	18	-	-	82	-	-	2	98	-	-	-	100
LASBELA DISTRICT	**NUMBER**	**259**	**5**	**4**	**2**	**248**	**8**	**1**	**1**	**249**	**2**	**1**	**1**	**255**
	PERCENT	**100**	**2**	**2**	**1**	**96**	**3**	*****	*****	**96**	**1**	*****	*****	**98**
BELA TEHSIL	NUMBER	65	1	-	-	64	6	1	-	58	-	1	-	64
	PERCENT	100	2	-	-	98	9	2	-	89	-	2	-	98

TABLE 3.2 : MOUZAS REPORTING CONSTRUCTION TYPE OF STREETS, DRAINS AND SEWERAGE SYSTEM

ADMINISTRATIVE UNITS		RURAL POPULATED MOUZAS	MOUZAS REPORTING											
			STREETS TYPES				CONCRETE / PAVED DRAINS				SEWERAGE SYSTEM			
			METALED	CONCRETE	BRICKED	KACHI	ALL	MOSTLY	SOME	NONE	ALL	MOSTLY	SOME	NONE
1		2	3	4	5	6	7	8	9	10	11	12	13	14
DUREJI TEHSIL	NUMBER	20	-	-	-	20	-	-	-	20	-	-	-	20
	PERCENT	100	-	-	-	100	-	-	-	100	-	-	-	100
GADDANI TEHSIL	NUMBER	3	-	-	-	3	-	-	-	3	-	-	-	3
	PERCENT	100	-	-	-	100	-	-	-	100	-	-	-	100
HUB TEHSIL	NUMBER	7	1	-	1	5	1	-	-	6	1	-	-	6
	PERCENT	100	14	-	14	71	14	-	-	86	14	-	-	86
KANRAJ TEHSIL	NUMBER	9	-	-	-	9	-	-	-	9	-	-	-	9
	PERCENT	100	-	-	-	100	-	-	-	100	-	-	-	100
LAKHRA TEHSIL	NUMBER	48	2	3	1	42	-	-	1	47	-	-	1	47
	PERCENT	100	4	6	2	88	-	-	2	98	-	-	2	98
LIARI TEHSIL	NUMBER	45	-	1	-	44	-	-	-	45	-	-	-	45
	PERCENT	100	-	2	-	98	-	-	-	100	-	-	-	100
SONMIANI/WINDER TEHSIL	NUMBER	21	1	-	-	20	1	-	-	20	1	-	-	20
	PERCENT	100	5	-	-	95	5	-	-	95	5	-	-	95
UTHAL TEHSIL	NUMBER	41	-	-	-	41	-	-	-	41	-	-	-	41
	PERCENT	100	-	-	-	100	-	-	-	100	-	-	-	100
MASTUNG DISTRICT	**NUMBER**	**247**	**51**	**5**	**1**	**190**	**2**	**2**	**17**	**226**	**-**	**1**	**6**	**240**
	PERCENT	**100**	**21**	**2**	*****	**77**	**1**	**1**	**7**	**91**	**-**	*****	**2**	**97**
DASHT	NUMBER	79	1	-	1	77	-	1	3	75	-	-	2	77
	PERCENT	100	1	-	1	97	-	1	4	95	-	-	3	97
KHAD KOCHA SUB-	NUMBER	34	3	3	-	28	-	1	2	31	-	1	1	32
	PERCENT	100	9	9	-	82	-	3	6	91	-	3	3	94
KIRDGAP SUB-	NUMBER	39	4	-	-	35	-	-	2	37	-	-	-	39
	PERCENT	100	10	-	-	90	-	-	5	95	-	-	-	100
MASTUNG	NUMBER	95	43	2	-	50	2	-	10	83	-	-	3	92
	PERCENT	100	45	2	-	53	2	-	11	87	-	-	3	97
SHAHEED SIKANDAR ABAD DISTRICT	**NUMBER**	**257**	**23**	**-**	**1**	**233**	**-**	**2**	**2**	**253**	**-**	**1**	**1**	**255**
	PERCENT	**100**	**9**	**-**	*****	**91**	**-**	**1**	**1**	**98**	**-**	*****	*****	**99**
DASHT E GORA	NUMBER	19	6	-	-	13	-	-	-	19	-	-	-	19
	PERCENT	100	32	-	-	68	-	-	-	100	-	-	-	100
SORAB	NUMBER	238	17	-	1	220	-	2	2	234	-	1	1	236
	PERCENT	100	7	-	*	92	-	1	1	98	-	*	*	99
MEKRAN DIVISION	**NUMBER**	**484**	**13**	**2**	**4**	**465**	**3**	**3**	**17**	**461**	**1**	**1**	**18**	**464**
	PERCENT	**100**	**3**	*****	**1**	**96**	**1**	**1**	**4**	**95**	*****	*****	**4**	**96**
GWADAR DISTRICT	**NUMBER**	**141**	**7**	**1**	**4**	**129**	**-**	**-**	**3**	**138**	**1**	**-**	**2**	**138**
	PERCENT	**100**	**5**	**1**	**3**	**91**	**-**	**-**	**2**	**98**	**1**	**-**	**1**	**98**
CHIWANI	NUMBER	6	-	-	-	6	-	-	-	6	-	-	-	6
	PERCENT	100	-	-	-	100	-	-	-	100	-	-	-	100
GAWADAR	NUMBER	34	6	-	-	28	-	-	2	32	1	-	2	31
	PERCENT	100	18	-	-	82	-	-	6	94	3	-	6	91
ORMARA	NUMBER	17	-	1	3	13	-	-	1	16	-	-	-	17
	PERCENT	100	-	6	18	76	-	-	6	94	-	-	-	100
PASNI	NUMBER	62	1	-	-	61	-	-	-	62	-	-	-	62
	PERCENT	100	2	-	-	98	-	-	-	100	-	-	-	100
SUNTSER	NUMBER	22	-	-	1	21	-	-	-	22	-	-	-	22
	PERCENT	100	-	-	5	95	-	-	-	100	-	-	-	100
KECH DISTRICT	**NUMBER**	**248**	**2**	**-**	**-**	**246**	**3**	**3**	**14**	**228**	**-**	**1**	**16**	**231**
	PERCENT	**100**	**1**	**-**	**-**	**99**	**1**	**1**	**6**	**92**	**-**	*****	**6**	**93**
BALNIGORE SUB-TEHSIL	NUMBER	35	-	-	-	35	1	1	11	22	-	-	13	22
	PERCENT	100	-	-	-	100	3	3	31	63	-	-	37	63

TABLE 3.2 : MOUZAS REPORTING CONSTRUCTION TYPE OF STREETS, DRAINS AND SEWERAGE SYSTEM

ADMINISTRATIVE UNITS		RURAL POPULATED MOUZAS	MOUZAS REPORTING											
			STREETS TYPES				CONCRETE / PAVED DRAINS				SEWERAGE SYSTEM			
			METALED	CONCRETE	BRICKED	KACHI	ALL	MOSTLY	SOME	NONE	ALL	MOSTLY	SOME	NONE
1		2	3	4	5	6	7	8	9	10	11	12	13	14
BULAIDA SUB-TEHSIL	NUMBER	11	-	-	-	11	-	-	1	10	-	-	1	10
	PERCENT	100	-	-	-	100	-	-	9	91	-	-	9	91
DASHT SUB-TEHSIL	NUMBER	43	2	-	-	41	-	-	-	43	-	-	-	43
	PERCENT	100	5	-	-	95	-	-	-	100	-	-	-	100
HOSHAB SUB-TEHSIL	NUMBER	28	-	-	-	28	-	-	-	28	-	-	-	28
	PERCENT	100	-	-	-	100	-	-	-	100	-	-	-	100
KECH (TURBAT) TEHSIL	NUMBER	75	-	-	-	75	2	2	2	69	-	1	2	72
	PERCENT	100	-	-	-	100	3	3	3	92	-	1	3	96
ZAMORAN SUB-TEHSIL	NUMBER	56	-	-	-	56	-	-	-	56	-	-	-	56
	PERCENT	100	-	-	-	100	-	-	-	100	-	-	-	100
PANJGUR DISTRICT	**NUMBER**	**95**	**4**	**1**	**-**	**90**	**-**	**-**	**-**	**95**	**-**	**-**	**-**	**95**
	PERCENT	**100**	**4**	**1**	**-**	**95**	**-**	**-**	**-**	**100**	**-**	**-**	**-**	**100**
GICHK SUB-TEHSIL	NUMBER	22	-	-	-	22	-	-	-	22	-	-	-	22
	PERCENT	100	-	-	-	100	-	-	-	100	-	-	-	100
GOWARGO TEHSIL	NUMBER	32	1	-	-	31	-	-	-	32	-	-	-	32
	PERCENT	100	3	-	-	97	-	-	-	100	-	-	-	100
PANJGUR TEHSIL	NUMBER	17	3	1	-	13	-	-	-	17	-	-	-	17
	PERCENT	100	18	6	-	76	-	-	-	100	-	-	-	100
PAROME TEHSIL	NUMBER	24	-	-	-	24	-	-	-	24	-	-	-	24
	PERCENT	100	-	-	-	100	-	-	-	100	-	-	-	100
NASIRABAD DIVISION	**NUMBER**	**860**	**16**	**9**	**1**	**834**	**1**	**5**	**21**	**833**	**-**	**5**	**15**	**840**
	PERCENT	**100**	**2**	**1**	*****	**97**	*****	**1**	**2**	**97**	**-**	**1**	**2**	**98**
JAFFARABAD DISTRICT	**NUMBER**	**184**	**5**	**2**	**-**	**177**	**-**	**2**	**11**	**171**	**-**	**2**	**7**	**175**
	PERCENT	**100**	**3**	**1**	**-**	**96**	**-**	**1**	**6**	**93**	**-**	**1**	**4**	**95**
GANDHAKA	NUMBER	90	-	2	-	88	-	-	2	88	-	-	-	90
	PERCENT	100	-	2	-	98	-	-	2	98	-	-	-	100
JHAT PAT	NUMBER	48	3	-	-	45	-	-	8	40	-	-	5	43
	PERCENT	100	6	-	-	94	-	-	17	83	-	-	10	90
USTA MUHAMMAD	NUMBER	46	2	-	-	44	-	2	1	43	-	2	2	42
	PERCENT	100	4	-	-	96	-	4	2	93	-	4	4	91
JHAL MAGSI DISTRICT	**NUMBER**	**184**	**-**	**-**	**-**	**184**	**-**	**-**	**-**	**184**	**-**	**-**	**-**	**184**
	PERCENT	**100**	**-**	**-**	**-**	**100**	**-**	**-**	**-**	**100**	**-**	**-**	**-**	**100**
GANDAWA	NUMBER	43	-	-	-	43	-	-	-	43	-	-	-	43
	PERCENT	100	-	-	-	100	-	-	-	100	-	-	-	100
JHAL MAGSI	NUMBER	105	-	-	-	105	-	-	-	105	-	-	-	105
	PERCENT	100	-	-	-	100	-	-	-	100	-	-	-	100
MIRPUR SUB-	NUMBER	36	-	-	-	36	-	-	-	36	-	-	-	36
	PERCENT	100	-	-	-	100	-	-	-	100	-	-	-	100
KACHHI DISTRICT	**NUMBER**	**281**	**10**	**3**	**-**	**268**	**-**	**1**	**1**	**279**	**-**	**2**	**1**	**278**
	PERCENT	**100**	**4**	**1**	**-**	**95**	**-**	*****	*****	**99**	**-**	**1**	*****	**99**
BALANARI SUB-	NUMBER	65	5	-	-	60	-	-	-	65	-	-	-	65
	PERCENT	100	8	-	-	92	-	-	-	100	-	-	-	100
BHAG	NUMBER	113	-	2	-	111	-	-	1	112	-	-	1	112
	PERCENT	100	-	2	-	98	-	-	1	99	-	-	1	99
DHADAR	NUMBER	29	3	-	-	26	-	-	-	29	-	1	-	28
	PERCENT	100	10	-	-	90	-	-	-	100	-	3	-	97
KHATTAN SUB-	NUMBER	19	1	1	-	17	-	-	-	19	-	-	-	19
	PERCENT	100	5	5	-	89	-	-	-	100	-	-	-	100
MACH SUB-	NUMBER	7	-	-	-	7	-	1	-	6	-	1	-	6
	PERCENT	100	-	-	-	100	-	14	-	86	-	14	-	86

TABLE 3.2 : MOUZAS REPORTING CONSTRUCTION TYPE OF STREETS, DRAINS AND SEWERAGE SYSTEM

ADMINISTRATIVE UNITS		RURAL POPULATED MOUZAS	MOUZAS REPORTING											
			STREETS TYPES				CONCRETE / PAVED DRAINS				SEWERAGE SYSTEM			
			METALED	CONCRETE	BRICKED	KACHI	ALL	MOSTLY	SOME	NONE	ALL	MOSTLY	SOME	NONE
1		2	3	4	5	6	7	8	9	10	11	12	13	14
SANNI SUB-	NUMBER	48	1	-	-	47	-	-	-	48	-	-	-	48
	PERCENT	100	2	-	-	98	-	-	-	100	-	-	-	100
NASIRABAD DISTRICT	**NUMBER**	**166**	**1**	**1**	**-**	**164**	**1**	**1**	**9**	**155**	**-**	**-**	**7**	**159**
	PERCENT	**100**	**1**	**1**	**-**	**99**	**1**	**1**	**5**	**93**	**-**	**-**	**4**	**96**
BABA KOT	NUMBER	32	-	-	-	32	-	-	-	32	-	-	-	32
	PERCENT	100	-	-	-	100	-	-	-	100	-	-	-	100
CHATTAR SUB-	NUMBER	52	1	-	-	51	-	-	-	52	-	-	-	52
	PERCENT	100	2	-	-	98	-	-	-	100	-	-	-	100
DERA MURAD JAMALI	NUMBER	19	-	1	-	18	-	-	2	17	-	-	1	18
	PERCENT	100	-	5	-	95	-	-	11	89	-	-	5	95
LANDHI	NUMBER	27	-	-	-	27	-	-	-	27	-	-	-	27
	PERCENT	100	-	-	-	100	-	-	-	100	-	-	-	100
TAMBOO	NUMBER	36	-	-	-	36	1	1	7	27	-	-	6	30
	PERCENT	100	-	-	-	100	3	3	19	75	-	-	17	83
SOHBATPUR DISTRICT	**NUMBER**	**45**	**-**	**3**	**1**	**41**	**-**	**1**	**-**	**44**	**-**	**1**	**-**	**44**
	PERCENT	**100**	**-**	**7**	**2**	**91**	**-**	**2**	**-**	**98**	**-**	**2**	**-**	**98**
FARIDABAD	NUMBER	9	-	-	-	9	-	-	-	9	-	-	-	9
	PERCENT	100	-	-	-	100	-	-	-	100	-	-	-	100
HAIRDEEN	NUMBER	5	-	-	-	5	-	-	-	5	-	-	-	5
	PERCENT	100	-	-	-	100	-	-	-	100	-	-	-	100
MANJHI PUR	NUMBER	7	-	1	-	6	-	-	-	7	-	-	-	7
	PERCENT	100	-	14	-	86	-	-	-	100	-	-	-	100
PANHWAR	NUMBER	8	-	1	-	7	-	-	-	8	-	-	-	8
	PERCENT	100	-	13	-	88	-	-	-	100	-	-	-	100
SAID MUHAMMAD KANRANI	NUMBER	4	-	-	-	4	-	1	-	3	-	1	-	3
	PERCENT	100	-	-	-	100	-	25	-	75	-	25	-	75
SOHBATPUR	NUMBER	12	-	1	1	10	-	-	-	12	-	-	-	12
	PERCENT	100	-	8	8	83	-	-	-	100	-	-	-	100
QUETTA DIVISION	**NUMBER**	**481**	**286**	**10**	**3**	**182**	**8**	**15**	**59**	**399**	**6**	**12**	**15**	**448**
	PERCENT	**100**	**59**	**2**	**1**	**38**	**2**	**3**	**12**	**83**	**1**	**2**	**3**	**93**
KILLA ABDULLAH DISTRICT	**NUMBER**	**98**	**3**	**4**	**1**	**90**	**-**	**2**	**5**	**91**	**-**	**-**	**-**	**98**
	PERCENT	**100**	**3**	**4**	**1**	**92**	**-**	**2**	**5**	**93**	**-**	**-**	**-**	**100**
CHAMAN	NUMBER	30	1	-	-	29	-	2	5	23	-	-	-	30
	PERCENT	100	3	-	-	97	-	7	17	77	-	-	-	100
DOBANDI SUB-	NUMBER	47	-	3	-	44	-	-	-	47	-	-	-	47
	PERCENT	100	-	6	-	94	-	-	-	100	-	-	-	100
GULISTAN	NUMBER	10	-	-	1	9	-	-	-	10	-	-	-	10
	PERCENT	100	-	-	10	90	-	-	-	100	-	-	-	100
KILLA ABDULLAH	NUMBER	11	2	1	-	8	-	-	-	11	-	-	-	11
	PERCENT	100	18	9	-	73	-	-	-	100	-	-	-	100
PISHIN DISTRICT	**NUMBER**	**325**	**258**	**3**	**2**	**62**	**3**	**3**	**36**	**283**	**2**	**2**	**10**	**311**
	PERCENT	**100**	**79**	**1**	**1**	**19**	**1**	**1**	**11**	**87**	**1**	**1**	**3**	**96**
BARSHORE SUB-	NUMBER	249	244	2	1	2	2	-	3	244	1	-	-	248
	PERCENT	100	98	1	*	1	1	-	1	98	*	-	-	100
HARAM ZAI SUB-	NUMBER	15	-	-	-	15	-	-	-	15	-	-	-	15
	PERCENT	100	-	-	-	100	-	-	-	100	-	-	-	100
KAREZAT SUB-	NUMBER	27	2	1	-	24	-	-	7	20	1	1	2	23
	PERCENT	100	7	4	-	89	-	-	26	74	4	4	7	85
PISHIN	NUMBER	28	10	-	1	17	-	2	25	1	-	-	7	21
	PERCENT	100	36	-	4	61	-	7	89	4	-	-	25	75

TABLE 3.2 : MOUZAS REPORTING CONSTRUCTION TYPE OF STREETS, DRAINS AND SEWERAGE SYSTEM

ADMINISTRATIVE UNITS		RURAL POPULATED MOUZAS	MOUZAS REPORTING											
			STREETS TYPES				CONCRETE / PAVED DRAINS				SEWERAGE SYSTEM			
			METALED	CONCRETE	BRICKED	KACHI	ALL	MOSTLY	SOME	NONE	ALL	MOSTLY	SOME	NONE
1		2	3	4	5	6	7	8	9	10	11	12	13	14
SARANAN	NUMBER	6	2	-	-	4	1	1	1	3	-	1	1	4
	PERCENT	100	33	-	-	67	17	17	17	50	-	17	17	67
QUETTA DISTRICT	**NUMBER**	**58**	**25**	**3**	**-**	**30**	**5**	**10**	**18**	**25**	**4**	**10**	**5**	**39**
	PERCENT	**100**	**43**	**5**	**-**	**52**	**9**	**17**	**31**	**43**	**7**	**17**	**9**	**67**
PANJ PAI SUB-	NUMBER	4	-	-	-	4	-	-	1	3	-	-	-	4
	PERCENT	100	-	-	-	100	-	-	25	75	-	-	-	100
QUETTA CITY	NUMBER	16	12	2	-	2	2	2	12	-	2	1	3	10
	PERCENT	100	75	13	-	13	13	13	75	-	13	6	19	63
QUETTA SADDAR	NUMBER	38	13	1	-	24	3	8	5	22	2	9	2	25
	PERCENT	100	34	3	-	63	8	21	13	58	5	24	5	66
RAKHSHAN DIVISION	**NUMBER**	**446**	**9**	**5**	**5**	**427**	**1**	**1**	**1**	**443**	**-**	**-**	**1**	**445**
	PERCENT	**100**	**2**	**1**	**1**	**96**	*****	*****	*****	**99**	**-**	**-**	*****	**100**
CHAGAI DISTRICT	**NUMBER**	**48**	**-**	**-**	**-**	**48**	**-**	**-**	**1**	**47**	**-**	**-**	**1**	**47**
	PERCENT	**100**	**-**	**-**	**-**	**100**	**-**	**-**	**2**	**98**	**-**	**-**	**2**	**98**
CHAGAI SUB-	NUMBER	10	-	-	-	10	-	-	-	10	-	-	-	10
	PERCENT	100	-	-	-	100	-	-	-	100	-	-	-	100
DALBANDIN	NUMBER	30	-	-	-	30	-	-	1	29	-	-	1	29
	PERCENT	100	-	-	-	100	-	-	3	97	-	-	3	97
NOKUNDI SUB-	NUMBER	6	-	-	-	6	-	-	-	6	-	-	-	6
	PERCENT	100	-	-	-	100	-	-	-	100	-	-	-	100
TAFTAN SUB-	NUMBER	2	-	-	-	2	-	-	-	2	-	-	-	2
	PERCENT	100	-	-	-	100	-	-	-	100	-	-	-	100
KHARAN DISTRICT	**NUMBER**	**177**	**2**	**1**	**4**	**170**	**-**	**-**	**-**	**177**	**-**	**-**	**-**	**177**
	PERCENT	**100**	**1**	**1**	**2**	**96**	**-**	**-**	**-**	**100**	**-**	**-**	**-**	**100**
KHARAN	NUMBER	37	1	-	-	36	-	-	-	37	-	-	-	37
	PERCENT	100	3	-	-	97	-	-	-	100	-	-	-	100
PATKIN	NUMBER	28	1	-	-	27	-	-	-	28	-	-	-	28
	PERCENT	100	4	-	-	96	-	-	-	100	-	-	-	100
SAR KHARAN	NUMBER	61	-	1	-	60	-	-	-	61	-	-	-	61
	PERCENT	100	-	2	-	98	-	-	-	100	-	-	-	100
TOHMULK	NUMBER	51	-	-	4	47	-	-	-	51	-	-	-	51
	PERCENT	100	-	-	8	92	-	-	-	100	-	-	-	100
NUSHKI DISTRICT	**NUMBER**	**33**	**6**	**4**	**1**	**22**	**1**	**1**	**-**	**31**	**-**	**-**	**-**	**33**
	PERCENT	**100**	**18**	**12**	**3**	**67**	**3**	**3**	**-**	**94**	**-**	**-**	**-**	**100**
DAK SUB-	NUMBER	14	1	3	1	9	-	-	-	14	-	-	-	14
	PERCENT	100	7	21	7	64	-	-	-	100	-	-	-	100
NUSHKI	NUMBER	19	5	1	-	13	1	1	-	17	-	-	-	19
	PERCENT	100	26	5	-	68	5	5	-	89	-	-	-	100
WASHUK DISTRICT	**NUMBER**	**188**	**1**	**-**	**-**	**187**	**-**	**-**	**-**	**188**	**-**	**-**	**-**	**188**
	PERCENT	**100**	**1**	**-**	**-**	**99**	**-**	**-**	**-**	**100**	**-**	**-**	**-**	**100**
BESMYA	NUMBER	29	-	-	-	29	-	-	-	29	-	-	-	29
	PERCENT	100	-	-	-	100	-	-	-	100	-	-	-	100
MASHKEEL	NUMBER	55	1	-	-	54	-	-	-	55	-	-	-	55
	PERCENT	100	2	-	-	98	-	-	-	100	-	-	-	100
NAG	NUMBER	31	-	-	-	31	-	-	-	31	-	-	-	31
	PERCENT	100	-	-	-	100	-	-	-	100	-	-	-	100
SHAHO GARDI	NUMBER	44	-	-	-	44	-	-	-	44	-	-	-	44
	PERCENT	100	-	-	-	100	-	-	-	100	-	-	-	100
WASHUK	NUMBER	29	-	-	-	29	-	-	-	29	-	-	-	29
	PERCENT	100	-	-	-	100	-	-	-	100	-	-	-	100

TABLE 3.2 : MOUZAS REPORTING CONSTRUCTION TYPE OF STREETS, DRAINS AND SEWERAGE SYSTEM

ADMINISTRATIVE UNITS		RURAL POPULATED MOUZAS	MOUZAS REPORTING											
			STREETS TYPES				CONCRETE / PAVED DRAINS				SEWERAGE SYSTEM			
			METALED	CONCRETE	BRICKED	KACHI	ALL	MOSTLY	SOME	NONE	ALL	MOSTLY	SOME	NONE
1		2	3	4	5	6	7	8	9	10	11	12	13	14
SIBI DIVISION	**NUMBER**	**690**	**34**	**12**	**2**	**642**	**2**	**2**	**7**	**679**	**-**	**-**	**3**	**687**
	PERCENT	**100**	**5**	**2**	*****	**93**	*****	*****	**1**	**98**	**-**	**-**	*****	**100**
DERA BUGTI DISTRICT	**NUMBER**	**213**	**10**	**4**	**-**	**199**	**-**	**-**	**5**	**208**	**-**	**-**	**3**	**210**
	PERCENT	**100**	**5**	**2**	**-**	**93**	**-**	**-**	**2**	**98**	**-**	**-**	**1**	**99**
BAIKAR SUB-TEHSIL	NUMBER	13	2	-	-	11	-	-	1	12	-	-	1	12
	PERCENT	100	15	-	-	85	-	-	8	92	-	-	8	92
DERA BUGTI TEHSIL	NUMBER	46	4	1	-	41	-	-	-	46	-	-	-	46
	PERCENT	100	9	2	-	89	-	-	-	100	-	-	-	100
LOTI	NUMBER	22	2	-	-	20	-	-	1	21	-	-	-	22
	PERCENT	100	9	-	-	91	-	-	5	95	-	-	-	100
MALAM SUB-	NUMBER	17	-	-	-	17	-	-	-	17	-	-	-	17
	PERCENT	100	-	-	-	100	-	-	-	100	-	-	-	100
PHELAWAGH	NUMBER	12	-	-	-	12	-	-	-	12	-	-	-	12
	PERCENT	100	-	-	-	100	-	-	-	100	-	-	-	100
PIR KOH SUB-TEHSIL	NUMBER	46	1	3	-	42	-	-	-	46	-	-	-	46
	PERCENT	100	2	7	-	91	-	-	-	100	-	-	-	100
SANGSELLAH SUB-TEHSIL	NUMBER	20	-	-	-	20	-	-	-	20	-	-	-	20
	PERCENT	100	-	-	-	100	-	-	-	100	-	-	-	100
SUI TEHSIL	NUMBER	37	1	-	-	36	-	-	3	34	-	-	2	35
	PERCENT	100	3	-	-	97	-	-	8	92	-	-	5	95
HARNAI DISTRICT	**NUMBER**	**83**	**6**	**-**	**1**	**76**	**-**	**1**	**1**	**81**	**-**	**-**	**-**	**83**
	PERCENT	**100**	**7**	**-**	**1**	**92**	**-**	**1**	**1**	**98**	**-**	**-**	**-**	**100**
HARNAI	NUMBER	60	5	-	1	54	-	1	1	58	-	-	-	60
	PERCENT	100	8	-	2	90	-	2	2	97	-	-	-	100
KHOAST SUB-	NUMBER	14	1	-	-	13	-	-	-	14	-	-	-	14
	PERCENT	100	7	-	-	93	-	-	-	100	-	-	-	100
SHAHRIG	NUMBER	9	-	-	-	9	-	-	-	9	-	-	-	9
	PERCENT	100	-	-	-	100	-	-	-	100	-	-	-	100
KOHLU DISTRICT	**NUMBER**	**182**	**5**	**2**	**-**	**175**	**1**	**-**	**-**	**181**	**-**	**-**	**-**	**182**
	PERCENT	**100**	**3**	**1**	**-**	**96**	**1**	**-**	**-**	**99**	**-**	**-**	**-**	**100**
KAHAN	NUMBER	110	-	1	-	109	-	-	-	110	-	-	-	110
	PERCENT	100	-	1	-	99	-	-	-	100	-	-	-	100
KOHLU	NUMBER	8	-	-	-	8	-	-	-	8	-	-	-	8
	PERCENT	100	-	-	-	100	-	-	-	100	-	-	-	100
MAWAND	NUMBER	37	2	1	-	34	1	-	-	36	-	-	-	37
	PERCENT	100	5	3	-	92	3	-	-	97	-	-	-	100
SUB-TEHSIL GRISANI	NUMBER	4	-	-	-	4	-	-	-	4	-	-	-	4
	PERCENT	100	-	-	-	100	-	-	-	100	-	-	-	100
SUB-TEHSIL TAMBOO	NUMBER	23	3	-	-	20	-	-	-	23	-	-	-	23
	PERCENT	100	13	-	-	87	-	-	-	100	-	-	-	100
SIBI DISTRICT	**NUMBER**	**128**	**5**	**6**	**1**	**116**	**1**	**1**	**1**	**125**	**-**	**-**	**-**	**128**
	PERCENT	**100**	**4**	**5**	**1**	**91**	**1**	**1**	**1**	**98**	**-**	**-**	**-**	**100**
KOT MANDAI SUB-	NUMBER	8	-	-	-	8	-	-	-	8	-	-	-	8
	PERCENT	100	-	-	-	100	-	-	-	100	-	-	-	100
LEHRI	NUMBER	88	3	4	-	81	1	-	-	87	-	-	-	88
	PERCENT	100	3	5	-	92	1	-	-	99	-	-	-	100
SANGAN SUB-	NUMBER	3	-	-	-	3	-	-	-	3	-	-	-	3
	PERCENT	100	-	-	-	100	-	-	-	100	-	-	-	100
SIBI	NUMBER	29	2	2	1	24	-	1	1	27	-	-	-	29
	PERCENT	100	7	7	3	83	-	3	3	93	-	-	-	100

TABLE 3.2 : MOUZAS REPORTING CONSTRUCTION TYPE OF STREETS, DRAINS AND SEWERAGE SYSTEM

ADMINISTRATIVE UNITS		RURAL POPULATED MOUZAS	MOUZAS REPORTING											
			STREETS TYPES				CONCRETE / PAVED DRAINS				SEWERAGE SYSTEM			
			METALED	CONCRETE	BRICKED	KACHI	ALL	MOSTLY	SOME	NONE	ALL	MOSTLY	SOME	NONE
1		2	3	4	5	6	7	8	9	10	11	12	13	14
ZIARAT DISTRICT	**NUMBER**	**84**	**8**	**-**	**-**	**76**	**-**	**-**	**-**	**84**	**-**	**-**	**-**	**84**
	PERCENT	**100**	**10**	**-**	**-**	**90**	**-**	**-**	**-**	**100**	**-**	**-**	**-**	**100**
SINJAWI SUB-	NUMBER	57	7	-	-	50	-	-	-	57	-	-	-	57
	PERCENT	100	12	-	-	88	-	-	-	100	-	-	-	100
ZIARAT	NUMBER	27	1	-	-	26	-	-	-	27	-	-	-	27
	PERCENT	100	4	-	-	96	-	-	-	100	-	-	-	100
ZHOB DIVISION	**NUMBER**	**861**	**31**	**10**	**7**	**813**	**3**	**3**	**43**	**812**	**1**	**2**	**16**	**842**
	PERCENT	**100**	**4**	**1**	**1**	**94**	*****	*****	**5**	**94**	*****	*****	**2**	**98**
BARKHAN DISTRICT	**NUMBER**	**129**	**1**	**5**	**3**	**120**	**-**	**-**	**3**	**126**	**-**	**-**	**-**	**129**
	PERCENT	**100**	**1**	**4**	**2**	**93**	**-**	**-**	**2**	**98**	**-**	**-**	**-**	**100**
BARKHAN	NUMBER	129	1	5	3	120	-	-	3	126	-	-	-	129
	PERCENT	100	1	4	2	93	-	-	2	98	-	-	-	100
DUKI DISTRICT	**NUMBER**	**84**	**1**	**-**	**-**	**83**	**-**	**-**	**7**	**77**	**-**	**-**	**3**	**81**
	PERCENT	**100**	**1**	**-**	**-**	**99**	**-**	**-**	**8**	**92**	**-**	**-**	**4**	**96**
DUKI	NUMBER	84	1	-	-	83	-	-	7	77	-	-	3	81
	PERCENT	100	1	-	-	99	-	-	8	92	-	-	4	96
KILLA SAIFULLAH DISTRICT	**NUMBER**	**140**	**10**	**1**	**-**	**129**	**-**	**1**	**-**	**139**	**-**	**-**	**4**	**136**
	PERCENT	**100**	**7**	**1**	**-**	**92**	**-**	**1**	**-**	**99**	**-**	**-**	**3**	**97**
BADINI SUB-	NUMBER	7	-	-	-	7	-	-	-	7	-	-	-	7
	PERCENT	100	-	-	-	100	-	-	-	100	-	-	-	100
KAN MEHTARZAI SUB-	NUMBER	16	8	-	-	8	-	1	-	15	-	-	4	12
	PERCENT	100	50	-	-	50	-	6	-	94	-	-	25	75
KILLA SAIFULLAH	NUMBER	44	-	1	-	43	-	-	-	44	-	-	-	44
	PERCENT	100	-	2	-	98	-	-	-	100	-	-	-	100
LOIBAND	NUMBER	28	2	-	-	26	-	-	-	28	-	-	-	28
	PERCENT	100	7	-	-	93	-	-	-	100	-	-	-	100
MUSLIM BAGH	NUMBER	30	-	-	-	30	-	-	-	30	-	-	-	30
	PERCENT	100	-	-	-	100	-	-	-	100	-	-	-	100
SHINKI SUB-	NUMBER	15	-	-	-	15	-	-	-	15	-	-	-	15
	PERCENT	100	-	-	-	100	-	-	-	100	-	-	-	100
LORALAI DISTRICT	**NUMBER**	**165**	**11**	**1**	**2**	**151**	**2**	**2**	**6**	**155**	**1**	**1**	**3**	**160**
	PERCENT	**100**	**7**	**1**	**1**	**92**	**1**	**1**	**4**	**94**	**1**	**1**	**2**	**97**
BORI	NUMBER	95	10	1	2	82	2	2	6	85	1	1	3	90
	PERCENT	100	11	1	2	86	2	2	6	89	1	1	3	95
MEKHTAR SUB-	NUMBER	70	1	-	-	69	-	-	-	70	-	-	-	70
	PERCENT	100	1	-	-	99	-	-	-	100	-	-	-	100
MUSAKHEL DISTRICT	**NUMBER**	**66**	**5**	**1**	**1**	**59**	**-**	**-**	**2**	**64**	**-**	**1**	**-**	**65**
	PERCENT	**100**	**8**	**2**	**2**	**89**	**-**	**-**	**3**	**97**	**-**	**2**	**-**	**98**
DRUG	NUMBER	8	-	-	-	8	-	-	1	7	-	-	-	8
	PERCENT	100	-	-	-	100	-	-	13	88	-	-	-	100
KINGRI	NUMBER	10	-	-	-	10	-	-	-	10	-	-	-	10
	PERCENT	100	-	-	-	100	-	-	-	100	-	-	-	100
MUSAKHEL	NUMBER	33	-	-	-	33	-	-	-	33	-	-	-	33
	PERCENT	100	-	-	-	100	-	-	-	100	-	-	-	100
SUB-TEHSIL TEAR ESSOT	NUMBER	8	-	-	-	8	-	-	-	8	-	-	-	8
	PERCENT	100	-	-	-	100	-	-	-	100	-	-	-	100
SUB-TEHSIL ZAMRI PALASIN	NUMBER	7	5	1	1	-	-	-	1	6	-	1	-	6
	PERCENT	100	71	14	14	-	-	-	14	86	-	14	-	86
SHERANI DISTRICT	**NUMBER**	**179**	**-**	**-**	**1**	**178**	**1**	**-**	**21**	**157**	**-**	**-**	**5**	**174**
	PERCENT	**100**	**-**	**-**	**1**	**99**	**1**	**-**	**12**	**88**	**-**	**-**	**3**	**97**

TABLE 3.2 : MOUZAS REPORTING CONSTRUCTION TYPE OF STREETS, DRAINS AND SEWERAGE SYSTEM

ADMINISTRATIVE UNITS		RURAL POPULATED MOUZAS	MOUZAS REPORTING											
			STREETS TYPES				CONCRETE / PAVED DRAINS				SEWERAGE SYSTEM			
			METALED	CONCRETE	BRICKED	KACHI	ALL	MOSTLY	SOME	NONE	ALL	MOSTLY	SOME	NONE
1		2	3	4	5	6	7	8	9	10	11	12	13	14
SHERANI SUB-DIVISION	NUMBER	179	-	-	1	178	1	-	21	157	-	-	5	174
	PERCENT	100	-	-	1	99	1	-	12	88	-	-	3	97
ZHOB DISTRICT	**NUMBER**	**98**	**3**	**2**	**-**	**93**	**-**	**-**	**4**	**94**	**-**	**-**	**1**	**97**
	PERCENT	**100**	**3**	**2**	**-**	**95**	**-**	**-**	**4**	**96**	**-**	**-**	**1**	**99**
ASHWAT SUB-TEHSIL	NUMBER	3	-	-	-	3	-	-	-	3	-	-	-	3
	PERCENT	100	-	-	-	100	-	-	-	100	-	-	-	100
QAMAR DIN KAREZ	NUMBER	3	-	-	-	3	-	-	-	3	-	-	-	3
	PERCENT	100	-	-	-	100	-	-	-	100	-	-	-	100
SAMBAZA SUB-	NUMBER	18	-	-	-	18	-	-	-	18	-	-	-	18
	PERCENT	100	-	-	-	100	-	-	-	100	-	-	-	100
ZHOB	NUMBER	74	3	2	-	69	-	-	4	70	-	-	1	73
	PERCENT	100	4	3	-	93	-	-	5	95	-	-	1	99

* VALUE LESS THAN 0.5

TABLE 3.3 : MOUZAS REPORTING WITH FILTH LIFTING / STREET CLEANING AND TOILET FACILITIES

ADMINISTRATIVE UNIT		RURAL POPULATED MOUZAS	MOUZAS REPORTING FILTH LIFTING AND STREET CLEANING BY			MOUZAS REPORTING TOILET FACILITY	
			GOVERNMENT	PRIVATE	NONE	INSIDE HOUSE	OPEN PLACE
1		2	3	4	5	6	7
BALOCHISTAN	**NUMBER**	**6325**	**45**	**83**	**6197**	**1658**	**4667**
	PERCENT	**100**	**1**	**1**	**98**	**75**	**25**
KALAT DIVISION	**NUMBER**	**2503**	**10**	**49**	**2444**	**640**	**1863**
	PERCENT	**100**	*****	**2**	**98**	**26**	**74**
AWARAN DISTRICT	**NUMBER**	**202**	**1**	**-**	**201**	**-**	**202**
	PERCENT	**100**	*****	**-**	**100**	**-**	**100**
AWARAN	NUMBER	15	-	-	15	-	15
	PERCENT	100	-	-	100	-	100
GISHKORE SUB-	NUMBER	44	-	-	44	-	44
	PERCENT	100	-	-	100	-	100
JHAL JAO SUB-	NUMBER	73	-	-	73	-	73
	PERCENT	100	-	-	100	-	100
KORAK JHAO	NUMBER	21	-	-	21	-	21
	PERCENT	100	-	-	100	-	100
MASHKAI	NUMBER	49	1	-	48	-	49
	PERCENT	100	2	-	98	-	100
KALAT DISTRICT	**NUMBER**	**345**	**-**	**2**	**343**	**56**	**289**
	PERCENT	**100**	**-**	**1**	**99**	**16**	**84**
GAZG SUB-	NUMBER	31	-	-	31	-	31
	PERCENT	100	-	-	100	-	100
JOHAN SUB-	NUMBER	60	-	1	59	4	56
	PERCENT	100	-	2	98	7	93
KALAT	NUMBER	194	-	1	193	18	176
	PERCENT	100	-	1	99	9	91
MANGOCHAR	NUMBER	60	-	-	60	34	26
	PERCENT	100	-	-	100	57	43
KHUZDAR DISTRICT	**NUMBER**	**1193**	**1**	**5**	**1187**	**228**	**965**
	PERCENT	**100**	*****	*****	**99**	**19**	**81**
ARANJI SUB-TEHSIL	NUMBER	86	1	-	85	7	79
	PERCENT	100	1	-	99	8	92
KARAKH SUB-TEHSIL	NUMBER	122	-	2	120	12	110
	PERCENT	100	-	2	98	10	90
KHUZDAR TEHSIL	NUMBER	335	-	-	335	105	230
	PERCENT	100	-	-	100	31	69
MOOLA SUB-TEHSIL	NUMBER	78	-	-	78	1	77
	PERCENT	100	-	-	100	1	99
NAL SUB-TEHSIL	NUMBER	121	-	-	121	47	74
	PERCENT	100	-	-	100	39	61
ORNACH SUB-TEHSIL	NUMBER	67	-	-	67	38	29
	PERCENT	100	-	-	100	57	43
SAROONA SUB-TEHSIL	NUMBER	263	-	3	260	-	263
	PERCENT	100	-	1	99	-	100
WADH TEHSIL	NUMBER	72	-	-	72	9	63
	PERCENT	100	-	-	100	13	88
ZEHRI TEHSIL	NUMBER	49	-	-	49	9	40
	PERCENT	100	-	-	100	18	82
LASBELA DISTRICT	**NUMBER**	**259**	**2**	**3**	**254**	**61**	**198**
	PERCENT	**100**	**1**	**1**	**98**	**24**	**76**

TABLE 3.3 : MOUZAS REPORTING WITH FILTH LIFTING / STREET CLEANING AND TOILET FACILITIES

ADMINISTRATIVE UNIT		RURAL POPULATED MOUZAS	MOUZAS REPORTING FILTH LIFTING AND STREET CLEANING BY			MOUZAS REPORTING TOILET FACILITY	
			GOVERNMENT	PRIVATE	NONE	INSIDE HOUSE	OPEN PLACE
1		2	3	4	5	6	7
BELA TEHSIL	NUMBER	65	-	1	64	47	18
	PERCENT	100	-	2	98	72	28
DUREJI TEHSIL	NUMBER	20	-	-	20	-	20
	PERCENT	100	-	-	100	-	100
GADDANI TEHSIL	NUMBER	3	-	-	3	-	3
	PERCENT	100	-	-	100	-	100
HUB TEHSIL	NUMBER	7	1	-	6	1	6
	PERCENT	100	14	-	86	14	86
KANRAJ TEHSIL	NUMBER	9	-	-	9	-	9
	PERCENT	100	-	-	100	-	100
LAKHRA TEHSIL	NUMBER	48	-	2	46	2	46
	PERCENT	100	-	4	96	4	96
LIARI TEHSIL	NUMBER	45	-	-	45	7	38
	PERCENT	100	-	-	100	16	84
SONMIANI/WINDER TEHSIL	NUMBER	21	1	-	20	3	18
	PERCENT	100	5	-	95	14	86
UTHAL TEHSIL	NUMBER	41	-	-	41	1	40
	PERCENT	100	-	-	100	2	98
MASTUNG DISTRICT	**NUMBER**	**247**	**-**	**12**	**235**	**208**	**39**
	PERCENT	**100**	**-**	**5**	**95**	**84**	**16**
DASHT	NUMBER	79	-	-	79	72	7
	PERCENT	100	-	-	100	91	9
KHAD KOCHA SUB-	NUMBER	34	-	-	34	12	22
	PERCENT	100	-	-	100	35	65
KIRDGAP SUB-	NUMBER	39	-	-	39	37	2
	PERCENT	100	-	-	100	95	5
MASTUNG	NUMBER	95	-	12	83	87	8
	PERCENT	100	-	13	87	92	8
SHAHEED SIKANDAR ABAD DISTRICT	**NUMBER**	**257**	**6**	**27**	**224**	**87**	**170**
	PERCENT	**100**	**2**	**11**	**87**	**34**	**66**
DASHT E GORA	NUMBER	19	-	12	7	12	7
	PERCENT	100	-	63	37	63	37
SORAB	NUMBER	238	6	15	217	75	163
	PERCENT	100	3	6	91	32	68
MEKRAN DIVISION	**NUMBER**	**484**	**9**	**5**	**470**	**97**	**387**
	PERCENT	**100**	**2**	**1**	**97**	**26**	**74**
GWADAR DISTRICT	**NUMBER**	**141**	**2**	**-**	**139**	**38**	**103**
	PERCENT	**100**	**1**	**-**	**99**	**27**	**73**
CHIWANI	NUMBER	6	-	-	6	6	-
	PERCENT	100	-	-	100	100	-
GAWADAR	NUMBER	34	1	-	33	16	18
	PERCENT	100	3	-	97	47	53
ORMARA	NUMBER	17	1	-	16	-	17
	PERCENT	100	6	-	94	-	100
PASNI	NUMBER	62	-	-	62	-	62
	PERCENT	100	-	-	100	-	100
SUNTSER	NUMBER	22	-	-	22	16	6
	PERCENT	100	-	-	100	73	27

TABLE 3.3 : MOUZAS REPORTING WITH FILTH LIFTING / STREET CLEANING AND TOILET FACILITIES

ADMINISTRATIVE UNIT		RURAL POPULATED MOUZAS	MOUZAS REPORTING FILTH LIFTING AND STREET CLEANING BY			MOUZAS REPORTING TOILET FACILITY	
			GOVERNMENT	PRIVATE	NONE	INSIDE HOUSE	OPEN PLACE
1		2	3	4	5	6	7
KECH DISTRICT	**NUMBER**	**248**	**7**	**5**	**236**	**52**	**196**
	PERCENT	**100**	**3**	**2**	**95**	**21**	**79**
BALNIGORE SUB-TEHSIL	NUMBER	35	-	-	35	11	24
	PERCENT	100	-	-	100	31	69
BULAIDA SUB-TEHSIL	NUMBER	11	-	-	11	3	8
	PERCENT	100	-	-	100	27	73
DASHT SUB-TEHSIL	NUMBER	43	-	2	41	1	42
	PERCENT	100	-	5	95	2	98
HOSHAB SUB-TEHSIL	NUMBER	28	-	-	28	-	28
	PERCENT	100	-	-	100	-	100
KECH (TURBAT) TEHSIL	NUMBER	75	7	3	65	37	38
	PERCENT	100	9	4	87	49	51
ZAMORAN SUB-TEHSIL	NUMBER	56	-	-	56	-	56
	PERCENT	100	-	-	100	-	100
PANJGUR DISTRICT	**NUMBER**	**95**	**-**	**-**	**95**	**7**	**88**
	PERCENT	**100**	**-**	**-**	**100**	**7**	**93**
GICHK SUB-TEHSIL	NUMBER	22	-	-	22	-	22
	PERCENT	100	-	-	100	-	100
GOWARGO TEHSIL	NUMBER	32	-	-	32	1	31
	PERCENT	100	-	-	100	3	97
PANJGUR TEHSIL	NUMBER	17	-	-	17	6	11
	PERCENT	100	-	-	100	35	65
PAROME TEHSIL	NUMBER	24	-	-	24	-	24
	PERCENT	100	-	-	100	-	100
NASIRABAD DIVISION	**NUMBER**	**860**	**7**	**7**	**846**	**462**	**398**
	PERCENT	**100**	**1**	**1**	**98**	**26**	**74**
JAFFARABAD DISTRICT	**NUMBER**	**184**	**4**	**1**	**179**	**65**	**119**
	PERCENT	**100**	**2**	**1**	**97**	**35**	**65**
GANDHAKA	NUMBER	90	-	-	90	5	85
	PERCENT	100	-	-	100	6	94
JHAT PAT	NUMBER	48	2	-	46	28	20
	PERCENT	100	4	-	96	58	42
USTA MUHAMMAD	NUMBER	46	2	1	43	32	14
	PERCENT	100	4	2	93	70	30
JHAL MAGSI DISTRICT	**NUMBER**	**184**	**-**	**-**	**184**	**112**	**72**
	PERCENT	**100**	**-**	**-**	**100**	**61**	**39**
GANDAWA	NUMBER	43	-	-	43	11	32
	PERCENT	100	-	-	100	26	74
JHAL MAGSI	NUMBER	105	-	-	105	97	8
	PERCENT	100	-	-	100	92	8
MIRPUR SUB-	NUMBER	36	-	-	36	4	32
	PERCENT	100	-	-	100	11	89
KACHHI DISTRICT	**NUMBER**	**281**	**1**	**4**	**276**	**162**	**119**
	PERCENT	**100**	*****	**1**	**98**	**58**	**42**
BALANARI SUB-	NUMBER	65	-	1	64	43	22
	PERCENT	100	-	2	98	66	34
BHAG	NUMBER	113	-	3	110	35	78
	PERCENT	100	-	3	97	31	69

TABLE 3.3 : MOUZAS REPORTING WITH FILTH LIFTING / STREET CLEANING AND TOILET FACILITIES

ADMINISTRATIVE UNIT		RURAL POPULATED MOUZAS	MOUZAS REPORTING FILTH LIFTING AND STREET CLEANING BY			MOUZAS REPORTING TOILET FACILITY	
			GOVERNMENT	PRIVATE	NONE	INSIDE HOUSE	OPEN PLACE
1		2	3	4	5	6	7
DHADAR	NUMBER	29	-	-	29	29	-
	PERCENT	100	-	-	100	100	-
KHATTAN SUB-	NUMBER	19	-	-	19	1	18
	PERCENT	100	-	-	100	5	95
MACH SUB-	NUMBER	7	1	-	6	7	-
	PERCENT	100	14	-	86	100	-
SANNI SUB-	NUMBER	48	-	-	48	47	1
	PERCENT	100	-	-	100	98	2
NASIRABAD DISTRICT	**NUMBER**	**166**	**1**	**1**	**164**	**80**	**86**
	PERCENT	**100**	**1**	**1**	**99**	**48**	**52**
BABA KOT	NUMBER	32	1	-	31	29	3
	PERCENT	100	3	-	97	91	9
CHATTAR SUB-	NUMBER	52	-	-	52	7	45
	PERCENT	100	-	-	100	13	87
DERA MURAD JAMALI	NUMBER	19	-	1	18	4	15
	PERCENT	100	-	5	95	21	79
LANDHI	NUMBER	27	-	-	27	12	15
	PERCENT	100	-	-	100	44	56
TAMBOO	NUMBER	36	-	-	36	28	8
	PERCENT	100	-	-	100	78	22
SOHBATPUR DISTRICT	**NUMBER**	**45**	**1**	**1**	**43**	**43**	**2**
	PERCENT	**100**	**2**	**2**	**96**	**96**	**4**
FARIDABAD	NUMBER	9	-	-	9	9	-
	PERCENT	100	-	-	100	100	-
HAIRDEEN	NUMBER	5	-	-	5	5	-
	PERCENT	100	-	-	100	100	-
MANJHI PUR	NUMBER	7	1	1	5	6	1
	PERCENT	100	14	14	71	86	14
PANHWAR	NUMBER	8	-	-	8	8	-
	PERCENT	100	-	-	100	100	-
SAID MUHAMMAD KANRANI	NUMBER	4	-	-	4	3	1
	PERCENT	100	-	-	100	75	25
SOHBATPUR	NUMBER	12	-	-	12	12	-
	PERCENT	100	-	-	100	100	-
QUETTA DIVISION	**NUMBER**	**481**	**10**	**10**	**461**	**161**	**320**
	PERCENT	**100**	**2**	**2**	**96**	**26**	**74**
KILLA ABDULLAH DISTRICT	**NUMBER**	**98**	**-**	**-**	**98**	**51**	**47**
	PERCENT	**100**	**-**	**-**	**100**	**52**	**48**
CHAMAN	NUMBER	30	-	-	30	30	-
	PERCENT	100	-	-	100	100	-
DOBANDI SUB-	NUMBER	47	-	-	47	-	47
	PERCENT	100	-	-	100	-	100
GULISTAN	NUMBER	10	-	-	10	10	-
	PERCENT	100	-	-	100	100	-
KILLA ABDULLAH	NUMBER	11	-	-	11	11	-
	PERCENT	100	-	-	100	100	-
PISHIN DISTRICT	**NUMBER**	**325**	**4**	**6**	**315**	**57**	**268**
	PERCENT	**100**	**1**	**2**	**97**	**18**	**82**

TABLE 3.3 : MOUZAS REPORTING WITH FILTH LIFTING / STREET CLEANING AND TOILET FACILITIES

ADMINISTRATIVE UNIT		RURAL POPULATED MOUZAS	MOUZAS REPORTING FILTH LIFTING AND STREET CLEANING BY			MOUZAS REPORTING TOILET FACILITY	
			GOVERNMENT	PRIVATE	NONE	INSIDE HOUSE	OPEN PLACE
1		2	3	4	5	6	7
BARSHORE SUB-	NUMBER	249	1	2	246	5	244
	PERCENT	100	*	1	99	2	98
HARAM ZAI SUB-	NUMBER	15	-	-	15	11	4
	PERCENT	100	-	-	100	73	27
KAREZAT SUB-	NUMBER	27	-	1	26	8	19
	PERCENT	100	-	4	96	30	70
PISHIN	NUMBER	28	2	3	23	27	1
	PERCENT	100	7	11	82	96	4
SARANAN	NUMBER	6	1	-	5	6	-
	PERCENT	100	17	-	83	100	-
QUETTA DISTRICT	**NUMBER**	**58**	**6**	**4**	**48**	**53**	**5**
	PERCENT	**100**	**10**	**7**	**83**	**91**	**9**
PANJ PAI SUB-	NUMBER	4	-	-	4	4	-
	PERCENT	100	-	-	100	100	-
QUETTA CITY	NUMBER	16	-	1	15	15	1
	PERCENT	100	-	6	94	94	6
QUETTA SADDAR	NUMBER	38	6	3	29	34	4
	PERCENT	100	16	8	76	89	11
RAKHSHAN DIVISION	**NUMBER**	**446**	**1**	**3**	**442**	**32**	**414**
	PERCENT	**100**	*****	**1**	**99**	**26**	**74**
CHAGAI DISTRICT	**NUMBER**	**48**	**1**	**1**	**46**	**7**	**41**
	PERCENT	**100**	**2**	**2**	**96**	**15**	**85**
CHAGAI SUB-	NUMBER	10	-	1	9	2	8
	PERCENT	100	-	10	90	20	80
DALBANDIN	NUMBER	30	1	-	29	3	27
	PERCENT	100	3	-	97	10	90
NOKUNDI SUB-	NUMBER	6	-	-	6	1	5
	PERCENT	100	-	-	100	17	83
TAFTAN SUB-	NUMBER	2	-	-	2	1	1
	PERCENT	100	-	-	100	50	50
KHARAN DISTRICT	**NUMBER**	**177**	**-**	**-**	**177**	**11**	**166**
	PERCENT	**100**	**-**	**-**	**100**	**6**	**94**
KHARAN	NUMBER	37	-	-	37	4	33
	PERCENT	100	-	-	100	11	89
PATKIN	NUMBER	28	-	-	28	2	26
	PERCENT	100	-	-	100	7	93
SAR KHARAN	NUMBER	61	-	-	61	2	59
	PERCENT	100	-	-	100	3	97
TOHMULK	NUMBER	51	-	-	51	3	48
	PERCENT	100	-	-	100	6	94
NUSHKI DISTRICT	**NUMBER**	**33**	**-**	**1**	**32**	**12**	**21**
	PERCENT	**100**	**-**	**3**	**97**	**36**	**64**
DAK SUB-	NUMBER	14	-	1	13	-	14
	PERCENT	100	-	7	93	-	100
NUSHKI	NUMBER	19	-	-	19	12	7
	PERCENT	100	-	-	100	63	37
WASHUK DISTRICT	**NUMBER**	**188**	**-**	**1**	**187**	**2**	**186**
	PERCENT	**100**	**-**	**1**	**99**	**1**	**99**

TABLE 3.3 : MOUZAS REPORTING WITH FILTH LIFTING / STREET CLEANING AND TOILET FACILITIES

ADMINISTRATIVE UNIT		RURAL POPULATED MOUZAS	MOUZAS REPORTING FILTH LIFTING AND STREET CLEANING BY			MOUZAS REPORTING TOILET FACILITY	
			GOVERNMENT	PRIVATE	NONE	INSIDE HOUSE	OPEN PLACE
1		2	3	4	5	6	7
BESMYA	NUMBER	29	-	-	29	-	29
	PERCENT	100	-	-	100	-	100
MASHKEEL	NUMBER	55	-	-	55	1	54
	PERCENT	100	-	-	100	2	98
NAG	NUMBER	31	-	-	31	1	30
	PERCENT	100	-	-	100	3	97
SHAHO GARDI	NUMBER	44	-	1	43	-	44
	PERCENT	100	-	2	98	-	100
WASHUK	NUMBER	29	-	-	29	-	29
	PERCENT	100	-	-	100	-	100
SIBI DIVISION	**NUMBER**	**690**	**4**	**5**	**681**	**69**	**621**
	PERCENT	**100**	**1**	**1**	**99**	**26**	**74**
DERA BUGTI DISTRICT	**NUMBER**	**213**	**1**	**5**	**207**	**7**	**206**
	PERCENT	**100**	*****	**2**	**97**	**3**	**97**
BAIKAR SUB-TEHSIL	NUMBER	13	-	1	12	1	12
	PERCENT	100	-	8	92	8	92
DERA BUGTI TEHSIL	NUMBER	46	-	-	46	-	46
	PERCENT	100	-	-	100	-	100
LOTI	NUMBER	22	-	-	22	1	21
	PERCENT	100	-	-	100	5	95
MALAM SUB-	NUMBER	17	-	-	17	-	17
	PERCENT	100	-	-	100	-	100
PHELAWAGH	NUMBER	12	-	-	12	-	12
	PERCENT	100	-	-	100	-	100
PIR KOH SUB-TEHSIL	NUMBER	46	-	2	44	1	45
	PERCENT	100	-	4	96	2	98
SANGSELLAH SUB-TEHSIL	NUMBER	20	-	-	20	-	20
	PERCENT	100	-	-	100	-	100
SUI TEHSIL	NUMBER	37	1	2	34	4	33
	PERCENT	100	3	5	92	11	89
HARNAI DISTRICT	**NUMBER**	**83**	**1**	**-**	**82**	**24**	**59**
	PERCENT	**100**	**1**	**-**	**99**	**29**	**71**
HARNAI	NUMBER	60	1	-	59	23	37
	PERCENT	100	2	-	98	38	62
KHOAST SUB-	NUMBER	14	-	-	14	1	13
	PERCENT	100	-	-	100	7	93
SHAHRIG	NUMBER	9	-	-	9	-	9
	PERCENT	100	-	-	100	-	100
KOHLU DISTRICT	**NUMBER**	**182**	**1**	**-**	**181**	**2**	**180**
	PERCENT	**100**	**1**	**-**	**99**	**1**	**99**
KAHAN	NUMBER	110	-	-	110	-	110
	PERCENT	100	-	-	100	-	100
KOHLU	NUMBER	8	-	-	8	2	6
	PERCENT	100	-	-	100	25	75
MAWAND	NUMBER	37	1	-	36	-	37
	PERCENT	100	3	-	97	-	100
SUB-TEHSIL GRISANI	NUMBER	4	-	-	4	-	4
	PERCENT	100	-	-	100	-	100

TABLE 3.3 : MOUZAS REPORTING WITH FILTH LIFTING / STREET CLEANING AND TOILET FACILITIES

ADMINISTRATIVE UNIT		RURAL POPULATED MOUZAS	MOUZAS REPORTING FILTH LIFTING AND STREET CLEANING BY			MOUZAS REPORTING TOILET FACILITY	
			GOVERNMENT	PRIVATE	NONE	INSIDE HOUSE	OPEN PLACE
1		2	3	4	5	6	7
SUB-TEHSIL TAMBOO	NUMBER	23	-	-	23	-	23
	PERCENT	100	-	-	100	-	100
SIBI DISTRICT	**NUMBER**	**128**	**1**	**-**	**127**	**25**	**103**
	PERCENT	**100**	**1**	**-**	**99**	**20**	**80**
KOT MANDAI SUB-	NUMBER	8	-	-	8	-	8
	PERCENT	100	-	-	100	-	100
LEHRI	NUMBER	88	1	-	87	8	80
	PERCENT	100	1	-	99	9	91
SANGAN SUB-	NUMBER	3	-	-	3	1	2
	PERCENT	100	-	-	100	33	67
SIBI	NUMBER	29	-	-	29	16	13
	PERCENT	100	-	-	100	55	45
ZIARAT DISTRICT	**NUMBER**	**84**	**-**	**-**	**84**	**11**	**73**
	PERCENT	**100**	**-**	**-**	**100**	**13**	**87**
SINJAWI SUB-	NUMBER	57	-	-	57	6	51
	PERCENT	100	-	-	100	11	89
ZIARAT	NUMBER	27	-	-	27	5	22
	PERCENT	100	-	-	100	19	81
ZHOB DIVISION	**NUMBER**	**861**	**4**	**4**	**853**	**197**	**664**
	PERCENT	**100**	*****	*****	**99**	**26**	**74**
BARKHAN DISTRICT	**NUMBER**	**129**	**-**	**2**	**127**	**69**	**60**
	PERCENT	**100**	**-**	**2**	**98**	**53**	**47**
BARKHAN	NUMBER	129	-	2	127	69	60
	PERCENT	100	-	2	98	53	47
DUKI DISTRICT	**NUMBER**	**84**	**-**	**-**	**84**	**11**	**73**
	PERCENT	**100**	**-**	**-**	**100**	**13**	**87**
DUKI	NUMBER	84	-	-	84	11	73
	PERCENT	100	-	-	100	13	87
KILLA SAIFULLAH DISTRICT	**NUMBER**	**140**	**-**	**1**	**139**	**11**	**129**
	PERCENT	**100**	**-**	**1**	**99**	**8**	**92**
BADINI SUB-	NUMBER	7	-	-	7	1	6
	PERCENT	100	-	-	100	14	86
KAN MEHTARZAI SUB-	NUMBER	16	-	-	16	-	16
	PERCENT	100	-	-	100	-	100
KILLA SAIFULLAH	NUMBER	44	-	1	43	2	42
	PERCENT	100	-	2	98	5	95
LOIBAND	NUMBER	28	-	-	28	-	28
	PERCENT	100	-	-	100	-	100
MUSLIM BAGH	NUMBER	30	-	-	30	8	22
	PERCENT	100	-	-	100	27	73
SHINKI SUB-	NUMBER	15	-	-	15	-	15
	PERCENT	100	-	-	100	-	100
LORALAI DISTRICT	**NUMBER**	**165**	**2**	**1**	**162**	**13**	**152**
	PERCENT	**100**	**1**	**1**	**98**	**8**	**92**
BORI	NUMBER	95	2	-	93	12	83
	PERCENT	100	2	-	98	13	87
MEKHTAR SUB-	NUMBER	70	-	1	69	1	69
	PERCENT	100	-	1	99	1	99

TABLE 3.3 : MOUZAS REPORTING WITH FILTH LIFTING / STREET CLEANING AND TOILET FACILITIES

ADMINISTRATIVE UNIT		RURAL POPULATED MOUZAS	MOUZAS REPORTING FILTH LIFTING AND STREET CLEANING BY			MOUZAS REPORTING TOILET FACILITY	
			GOVERNMENT	PRIVATE	NONE	INSIDE HOUSE	OPEN PLACE
1		2	3	4	5	6	7
MUSAKHEL DISTRICT	**NUMBER**	**66**	**-**	**-**	**66**	**2**	**64**
	PERCENT	**100**	**-**	**-**	**100**	**3**	**97**
DRUG	NUMBER	8	-	-	8	1	7
	PERCENT	100	-	-	100	13	88
KINGRI	NUMBER	10	-	-	10	-	10
	PERCENT	100	-	-	100	-	100
MUSAKHEL	NUMBER	33	-	-	33	-	33
	PERCENT	100	-	-	100	-	100
SUB-TEHSIL TEAR ESSOT	NUMBER	8	-	-	8	1	7
	PERCENT	100	-	-	100	13	88
SUB-TEHSIL ZAMRI PALASIN	NUMBER	7	-	-	7	-	7
	PERCENT	100	-	-	100	-	100
SHERANI DISTRICT	**NUMBER**	**179**	**1**	**-**	**178**	**77**	**102**
	PERCENT	**100**	**1**	**-**	**99**	**43**	**57**
SHERANI SUB-DIVISION	NUMBER	179	1	-	178	77	102
	PERCENT	100	1	-	99	43	57
ZHOB DISTRICT	**NUMBER**	**98**	**1**	**-**	**97**	**14**	**84**
	PERCENT	**100**	**1**	**-**	**99**	**14**	**86**
ASHWAT SUB-TEHSIL	NUMBER	3	-	-	3	-	3
	PERCENT	100	-	-	100	-	100
QAMAR DIN KAREZ	NUMBER	3	-	-	3	-	3
	PERCENT	100	-	-	100	-	100
SAMBAZA SUB-	NUMBER	18	-	-	18	-	18
	PERCENT	100	-	-	100	-	100
ZHOB	NUMBER	74	1	-	73	14	60
	PERCENT	100	1	-	99	19	81

* VALUE LESS THAN 0.5

TABLE 3.4 : MOUZAS REPORTING TASTE OF UNDER GROUND WATER

ADMINISTRATIVE UNIT		RURAL POPULTED MOUZAS	TASTE OF UNDERGROUND WATER		AVERAGE DISTANCE (IN KM) TO GET SWEET WATER	MOUZAS BY DISTANCE IN (KM) FROM SWEET WATER FACILITY			
			SWEET	BRACKISH		1-10	11-25	26-50	51 AND ABOVE
1		2	3	4	5	6	7	8	9
BALOCHISTAN	**NUMBER**	**6325**	**5301**	**1024**	**15**	**696**	**175**	**85**	**68**
	PERCENT	**100**	**84**	**16**		**68**	**17**	**8**	**7**
KALAT DIVISION	**NUMBER**	**2503**	**2348**	**155**	**15**	**107**	**31**	**14**	**3**
	PERCENT	**100**	**94**	**6**		**69**	**20**	**9**	**2**
AWARAN DISTRICT	**NUMBER**	**202**	**193**	**9**	**41**	**1**	**3**	**2**	**3**
	PERCENT	**100**	**96**	**4**		**11**	**33**	**22**	**33**
AWARAN	NUMBER	15	15	-	-	-	-	-	-
	PERCENT	100	100	-		-	-	-	-
GISHKORE SUB-	NUMBER	44	36	8	45	-	3	2	3
	PERCENT	100	82	18		-	38	25	38
JHAL JAO SUB-	NUMBER	73	72	1	5	1	-	-	-
	PERCENT	100	99	1		100	-	-	-
KORAK JHAO	NUMBER	21	21	-	-	-	-	-	-
	PERCENT	100	100	-		-	-	-	-
MASHKAI	NUMBER	49	49	-	-	-	-	-	-
	PERCENT	100	100	-		-	-	-	-
KALAT DISTRICT	**NUMBER**	**345**	**322**	**23**	**17**	**9**	**12**	**2**	**-**
	PERCENT	**100**	**93**	**7**		**39**	**52**	**9**	**-**
GAZG SUB-	NUMBER	31	14	17	18	8	7	2	-
	PERCENT	100	45	55		47	41	12	-
JOHAN SUB-	NUMBER	60	57	3	18	-	3	-	-
	PERCENT	100	95	5		-	100	-	-
KALAT	NUMBER	194	191	3	9	1	2	-	-
	PERCENT	100	98	2		33	67	-	-
MANGOCHAR	NUMBER	60	60	-	-	-	-	-	-
	PERCENT	100	100	-		-	-	-	-
KHUZDAR DISTRICT	**NUMBER**	**1193**	**1146**	**47**	**10**	**37**	**5**	**5**	**-**
	PERCENT	**100**	**96**	**4**		**79**	**11**	**11**	**-**
ARANJI SUB-TEHSIL	NUMBER	86	85	1	10	1	-	-	-
	PERCENT	100	99	1		100	-	-	-
KARAKH SUB-TEHSIL	NUMBER	122	120	2	12	1	1	-	-
	PERCENT	100	98	2		50	50	-	-
KHUZDAR TEHSIL	NUMBER	335	328	7	7	6	1	-	-
	PERCENT	100	98	2		86	14	-	-
MOOLA SUB-TEHSIL	NUMBER	78	67	11	15	7	1	3	-
	PERCENT	100	86	14		64	9	27	-
NAL SUB-TEHSIL	NUMBER	121	112	9	5	9	-	-	-
	PERCENT	100	93	7		100	-	-	-
ORNACH SUB-TEHSIL	NUMBER	67	61	6	6	5	1	-	-
	PERCENT	100	91	9		83	17	-	-
SAROONA SUB-TEHSIL	NUMBER	263	253	10	13	7	1	2	-
	PERCENT	100	96	4		70	10	20	-
WADH TEHSIL	NUMBER	72	71	1	5	1	-	-	-
	PERCENT	100	99	1		100	-	-	-
ZEHRI TEHSIL	NUMBER	49	49	-	-	-	-	-	-
	PERCENT	100	100	-		-	-	-	-
LASBELA DISTRICT	**NUMBER**	**259**	**196**	**63**	**8**	**47**	**11**	**5**	**-**
	PERCENT	**100**	**76**	**24**		**75**	**17**	**8**	**-**
BELA TEHSIL	NUMBER	65	63	2	4	2	-	-	-
	PERCENT	100	97	3		100	-	-	-

TABLE 3.4 : MOUZAS REPORTING TASTE OF UNDER GROUND WATER

ADMINISTRATIVE UNIT		RURAL POPULTED MOUZAS	TASTE OF UNDERGROUND WATER		AVERAGE DISTANCE (IN KM) TO GET SWEET WATER	MOUZAS BY DISTANCE IN (KM) FROM SWEET WATER FACILITY			
			SWEET	BRACKISH		1-10	11-25	26-50	51 AND ABOVE
1		2	3	4	5	6	7	8	9
DUREJI TEHSIL	NUMBER	20	19	1	3	1	-	-	-
	PERCENT	100	95	5		100	-	-	-
GADDANI TEHSIL	NUMBER	3	-	3	16	-	3	-	-
	PERCENT	100	-	100		-	100	-	-
HUB TEHSIL	NUMBER	7	5	2	4	2	-	-	-
	PERCENT	100	71	29		100	-	-	-
KANRAJ TEHSIL	NUMBER	9	9	-	-	-	-	-	-
	PERCENT	100	100	-		-	-	-	-
LAKHRA TEHSIL	NUMBER	48	31	17	4	16	1	-	-
	PERCENT	100	65	35		94	6	-	-
LIARI TEHSIL	NUMBER	45	17	28	8	22	3	3	-
	PERCENT	100	38	62		79	11	11	-
SONMIANI/WINDER TEHSIL	NUMBER	21	12	9	14	3	4	2	-
	PERCENT	100	57	43		33	44	22	-
UTHAL TEHSIL	NUMBER	41	40	1	4	1	-	-	-
	PERCENT	100	98	2		100	-	-	-
MASTUNG DISTRICT	**NUMBER**	**247**	**236**	**11**	**4**	**11**	**-**	**-**	**-**
	PERCENT	**100**	**96**	**4**		**100**	**-**	**-**	**-**
DASHT	NUMBER	79	79	-	-	-	-	-	-
	PERCENT	100	100	-		-	-	-	-
KHAD KOCHA SUB-	NUMBER	34	30	4	4	4	-	-	-
	PERCENT	100	88	12		100	-	-	-
KIRDGAP SUB-	NUMBER	39	38	1	2	1	-	-	-
	PERCENT	100	97	3		100	-	-	-
MASTUNG	NUMBER	95	89	6	3	6	-	-	-
	PERCENT	100	94	6		100	-	-	-
SHAHEED SIKANDAR ABAD	**NUMBER**	**257**	**255**	**2**	**4**	**2**	**-**	**-**	**-**
	PERCENT	**100**	**99**	**1**		**100**	**-**	**-**	**-**
DASHT E GORA	NUMBER	19	19	-	-	-	-	-	-
	PERCENT	100	100	-		-	-	-	-
SORAB	NUMBER	238	236	2	4	2	-	-	-
	PERCENT	100	99	1		100	-	-	-
MEKRAN DIVISION	**NUMBER**	**484**	**320**	**164**	**15**	**55**	**19**	**32**	**58**
	PERCENT	**100**	**66**	**34**		**34**	**12**	**20**	**35**
GWADAR DISTRICT	**NUMBER**	**141**	**13**	**128**	**49**	**27**	**14**	**30**	**57**
	PERCENT	**100**	**9**	**91**		**21**	**11**	**23**	**45**
CHIWANI	NUMBER	6	-	6	66	1	-	-	5
	PERCENT	100	-	100		17	-	-	83
GAWADAR	NUMBER	34	1	33	45	10	5	10	8
	PERCENT	100	3	97		30	15	30	24
ORMARA	NUMBER	17	7	10	5	10	-	-	-
	PERCENT	100	41	59		100	-	-	-
PASNI	NUMBER	62	-	62	58	3	7	15	37
	PERCENT	100	-	100		5	11	24	60
SUNTSER	NUMBER	22	5	17	43	3	2	5	7
	PERCENT	100	23	77		18	12	29	41
KECH DISTRICT	**NUMBER**	**248**	**214**	**34**	**10**	**28**	**5**	**-**	**1**
	PERCENT	**100**	**86**	**14**		**82**	**15**	**-**	**3**
BALNIGORE SUB-TEHSIL	NUMBER	35	33	2	53	1	-	-	1
	PERCENT	100	94	6		50	-	-	50

TABLE 3.4 : MOUZAS REPORTING TASTE OF UNDER GROUND WATER

ADMINISTRATIVE UNIT		RURAL POPULTED MOUZAS	TASTE OF UNDERGROUND WATER		AVERAGE DISTANCE (IN KM) TO GET SWEET WATER	MOUZAS BY DISTANCE IN (KM) FROM SWEET WATER FACILITY			
			SWEET	BRACKISH		1-10	11-25	26-50	51 AND ABOVE
1		2	3	4	5	6	7	8	9
BULAIDA SUB-TEHSIL	NUMBER	11	11	-	-	-	-	-	-
	PERCENT	100	100	-		-	-	-	-
DASHT SUB-TEHSIL	NUMBER	43	18	25	8	20	5	-	-
	PERCENT	100	42	58		80	20	-	-
HOSHAB SUB-TEHSIL	NUMBER	28	27	1	4	1	-	-	-
	PERCENT	100	96	4		100	-	-	-
KECH (TURBAT) TEHSIL	NUMBER	75	69	6	5	6	-	-	-
	PERCENT	100	92	8		100	-	-	-
ZAMORAN SUB-TEHSIL	NUMBER	56	56	-	-	-	-	-	-
	PERCENT	100	100	-		-	-	-	-
PANJGUR DISTRICT	**NUMBER**	**95**	**93**	**2**	**30**	**-**	**-**	**2**	**-**
	PERCENT	**100**	**98**	**2**		**-**	**-**	**100**	**-**
GICHK SUB-TEHSIL	NUMBER	22	22	-	-	-	-	-	-
	PERCENT	100	100	-		-	-	-	-
GOWARGO TEHSIL	NUMBER	32	32	-	-	-	-	-	-
	PERCENT	100	100	-		-	-	-	-
PANJGUR TEHSIL	NUMBER	17	15	2	30	-	-	2	-
	PERCENT	100	88	12		-	-	100	-
PAROME TEHSIL	NUMBER	24	24	-	-	-	-	-	-
	PERCENT	100	100	-		-	-	-	-
NASIRABAD DIVISION	**NUMBER**	**860**	**356**	**504**	**15**	**402**	**82**	**20**	**-**
	PERCENT	**100**	**41**	**59**		**80**	**16**	**4**	**-**
JAFFARABAD DISTRICT	**NUMBER**	**184**	**29**	**155**	**5**	**140**	**14**	**1**	**-**
	PERCENT	**100**	**16**	**84**		**90**	**9**	**1**	**-**
GANDHAKA	NUMBER	90	7	83	5	72	11	-	-
	PERCENT	100	8	92		87	13	-	-
JHAT PAT	NUMBER	48	4	44	5	40	3	1	-
	PERCENT	100	8	92		91	7	2	-
USTA MUHAMMAD	NUMBER	46	18	28	1	28	-	-	-
	PERCENT	100	39	61		100	-	-	-
JHAL MAGSI DISTRICT	**NUMBER**	**184**	**115**	**69**	**15**	**35**	**21**	**13**	**-**
	PERCENT	**100**	**63**	**38**		**51**	**30**	**19**	**-**
GANDAWA	NUMBER	43	28	15	8	10	5	-	-
	PERCENT	100	65	35		67	33	-	-
JHAL MAGSI	NUMBER	105	83	22	9	14	8	-	-
	PERCENT	100	79	21		64	36	-	-
MIRPUR SUB-	NUMBER	36	4	32	22	11	8	13	-
	PERCENT	100	11	89		34	25	41	-
KACHHI DISTRICT	**NUMBER**	**281**	**86**	**195**	**7**	**162**	**27**	**6**	**-**
	PERCENT	**100**	**31**	**69**		**83**	**14**	**3**	**-**
BALANARI SUB-	NUMBER	65	11	54	4	53	-	1	-
	PERCENT	100	17	83		98	-	2	-
BHAG	NUMBER	113	2	111	7	92	14	5	-
	PERCENT	100	2	98		83	13	5	-
DHADAR	NUMBER	29	22	7	2	7	-	-	-
	PERCENT	100	76	24		100	-	-	-
KHATTAN SUB-	NUMBER	19	1	18	13	5	13	-	-
	PERCENT	100	5	95		28	72	-	-
MACH SUB-	NUMBER	7	7	-	-	-	-	-	-
	PERCENT	100	100	-		-	-	-	-

TABLE 3.4 : MOUZAS REPORTING TASTE OF UNDER GROUND WATER

ADMINISTRATIVE UNIT		RURAL POPULTED MOUZAS	TASTE OF UNDERGROUND WATER		AVERAGE DISTANCE (IN KM) TO GET SWEET WATER	MOUZAS BY DISTANCE IN (KM) FROM SWEET WATER FACILITY			
			SWEET	BRACKISH		1-10	11-25	26-50	51 AND ABOVE
1		2	3	4	5	6	7	8	9
SANNI SUB-	NUMBER	48	43	5	7	5	-	-	-
	PERCENT	100	90	10		100	-	-	-
NASIRABAD DISTRICT	**NUMBER**	**166**	**108**	**58**	**7**	**50**	**8**	**-**	**-**
	PERCENT	**100**	**65**	**35**		**86**	**14**	**-**	**-**
BABA KOT	NUMBER	32	19	13	8	10	3	-	-
	PERCENT	100	59	41		77	23	-	-
CHATTAR SUB-	NUMBER	52	46	6	7	5	1	-	-
	PERCENT	100	88	12		83	17	-	-
DERA MURAD JAMALI	NUMBER	19	8	11	7	8	3	-	-
	PERCENT	100	42	58		73	27	-	-
LANDHI	NUMBER	27	19	8	7	8	-	-	-
	PERCENT	100	70	30		100	-	-	-
TAMBOO	NUMBER	36	16	20	5	19	1	-	-
	PERCENT	100	44	56		95	5	-	-
SOHBATPUR DISTRICT	**NUMBER**	**45**	**18**	**27**	**11**	**15**	**12**	**-**	**-**
	PERCENT	**100**	**40**	**60**		**56**	**44**	**-**	**-**
FARIDABAD	NUMBER	9	-	9	15	4	5	-	-
	PERCENT	100	-	100		44	56	-	-
HAIRDEEN	NUMBER	5	3	2	5	2	-	-	-
	PERCENT	100	60	40		100	-	-	-
MANJHI PUR	NUMBER	7	5	2	2	2	-	-	-
	PERCENT	100	71	29		100	-	-	-
PANHWAR	NUMBER	8	4	4	8	4	-	-	-
	PERCENT	100	50	50		100	-	-	-
SAID MUHAMMAD KANRANI	NUMBER	4	3	1	7	1	-	-	-
	PERCENT	100	75	25		100	-	-	-
SOHBATPUR	NUMBER	12	3	9	12	2	7	-	-
	PERCENT	100	25	75		22	78	-	-
QUETTA DIVISION	**NUMBER**	**481**	**468**	**13**	**15**	**6**	**3**	**2**	**2**
	PERCENT	**100**	**97**	**3**		**46**	**23**	**15**	**15**
KILLA ABDULLAH DISTRICT	**NUMBER**	**98**	**97**	**1**	**5**	**1**	**-**	**-**	**-**
	PERCENT	**100**	**99**	**1**		**100**	**-**	**-**	**-**
CHAMAN	NUMBER	30	30	-	-	-	-	-	-
	PERCENT	100	100	-		-	-	-	-
DOBANDI SUB-	NUMBER	47	47	-	-	-	-	-	-
	PERCENT	100	100	-		-	-	-	-
GULISTAN	NUMBER	10	9	1	5	1	-	-	-
	PERCENT	100	90	10		100	-	-	-
KILLA ABDULLAH	NUMBER	11	11	-	-	-	-	-	-
	PERCENT	100	100	-		-	-	-	-
PISHIN DISTRICT	**NUMBER**	**325**	**318**	**7**	**31**	**2**	**2**	**2**	**1**
	PERCENT	**100**	**98**	**2**		**29**	**29**	**29**	**14**
BARSHORE SUB-	NUMBER	249	249	-	-	-	-	-	-
	PERCENT	100	100	-		-	-	-	-
HARAM ZAI SUB-	NUMBER	15	15	-	-	-	-	-	-
	PERCENT	100	100	-		-	-	-	-
KAREZAT SUB-	NUMBER	27	26	1	1	1	-	-	-
	PERCENT	100	96	4		100	-	-	-
PISHIN	NUMBER	28	27	1	4	1	-	-	-
	PERCENT	100	96	4		100	-	-	-

TABLE 3.4 : MOUZAS REPORTING TASTE OF UNDER GROUND WATER

ADMINISTRATIVE UNIT		RURAL POPULTED MOUZAS	TASTE OF UNDERGROUND WATER		AVERAGE DISTANCE (IN KM) TO GET SWEET WATER	MOUZAS BY DISTANCE IN (KM) FROM SWEET WATER FACILITY			
			SWEET	BRACKISH		1-10	11-25	26-50	51 AND ABOVE
1		2	3	4	5	6	7	8	9
SARANAN	NUMBER	6	1	5	42	-	2	2	1
	PERCENT	100	17	83		-	40	40	20
QUETTA DISTRICT	**NUMBER**	**58**	**53**	**5**	**29**	**3**	**1**	**-**	**1**
	PERCENT	**100**	**91**	**9**		**60**	**20**	**-**	**20**
PANJ PAI SUB-	NUMBER	4	4	-	-	-	-	-	-
	PERCENT	100	100	-		-	-	-	-
QUETTA CITY	NUMBER	16	14	2	1	2	-	-	-
	PERCENT	100	88	13		100	-	-	-
QUETTA SADDAR	NUMBER	38	35	3	47	1	1	-	1
	PERCENT	100	92	8		33	33	-	33
RAKHSHAN DIVISION	**NUMBER**	**446**	**422**	**24**	**15**	**19**	**1**	**2**	**2**
	PERCENT	**100**	**95**	**5**		**79**	**4**	**8**	**8**
CHAGAI DISTRICT	**NUMBER**	**48**	**46**	**2**	**3**	**2**	**-**	**-**	**-**
	PERCENT	**100**	**96**	**4**		**100**	**-**	**-**	**-**
CHAGAI SUB-	NUMBER	10	9	1	2	1	-	-	-
	PERCENT	100	90	10		100	-	-	-
DALBANDIN	NUMBER	30	29	1	4	1	-	-	-
	PERCENT	100	97	3		100	-	-	-
NOKUNDI SUB-	NUMBER	6	6	-	-	-	-	-	-
	PERCENT	100	100	-		-	-	-	-
TAFTAN SUB-	NUMBER	2	2	-	-	-	-	-	-
	PERCENT	100	100	-		-	-	-	-
KHARAN DISTRICT	**NUMBER**	**177**	**175**	**2**	**2**	**2**	**-**	**-**	**-**
	PERCENT	**100**	**99**	**1**		**100**	**-**	**-**	**-**
KHARAN	NUMBER	37	37	-	-	-	-	-	-
	PERCENT	100	100	-		-	-	-	-
PATKIN	NUMBER	28	28	-	-	-	-	-	-
	PERCENT	100	100	-		-	-	-	-
SAR KHARAN	NUMBER	61	59	2	1	2	-	-	-
	PERCENT	100	97	3		100	-	-	-
TOHMULK	NUMBER	51	51	-	-	-	-	-	-
	PERCENT	100	100	-		-	-	-	-
NUSHKI DISTRICT	**NUMBER**	**33**	**19**	**14**	**20**	**10**	**1**	**1**	**2**
	PERCENT	**100**	**58**	**42**		**71**	**7**	**7**	**14**
DAK SUB-	NUMBER	14	-	14	19	10	1	1	2
	PERCENT	100	-	100		71	7	7	14
NUSHKI	NUMBER	19	19	-	-	-	-	-	-
	PERCENT	100	100	-		-	-	-	-
WASHUK DISTRICT	**NUMBER**	**188**	**182**	**6**	**14**	**5**	**-**	**1**	**-**
	PERCENT	**100**	**97**	**3**		**83**	**-**	**17**	**-**
BESMYA	NUMBER	29	29	-	-	-	-	-	-
	PERCENT	100	100	-		-	-	-	-
MASHKEEL	NUMBER	55	55	-	-	-	-	-	-
	PERCENT	100	100	-		-	-	-	-
NAG	NUMBER	31	31	-	-	-	-	-	-
	PERCENT	100	100	-		-	-	-	-
SHAHO GARDI	NUMBER	44	38	6	13	5	-	1	-
	PERCENT	100	86	14		83	-	17	-
WASHUK	NUMBER	29	29	-	-	-	-	-	-
	PERCENT	100	100	-		-	-	-	-

TABLE 3.4 : MOUZAS REPORTING TASTE OF UNDER GROUND WATER

ADMINISTRATIVE UNIT		RURAL POPULTED MOUZAS	TASTE OF UNDERGROUND WATER		AVERAGE DISTANCE (IN KM) TO GET SWEET WATER	MOUZAS BY DISTANCE IN (KM) FROM SWEET WATER FACILITY			
			SWEET	BRACKISH		1-10	11-25	26-50	51 AND ABOVE
1		2	3	4	5	6	7	8	9
SIBI DIVISION	**NUMBER**	**690**	**556**	**134**	**15**	**86**	**37**	**10**	**1**
	PERCENT	**100**	**81**	**19**		**64**	**28**	**7**	**1**
DERA BUGTI DISTRICT	**NUMBER**	**213**	**178**	**35**	**7**	**30**	**5**	**-**	**-**
	PERCENT	**100**	**84**	**16**		**86**	**14**	**-**	**-**
BAIKAR SUB-TEHSIL	NUMBER	13	13	-	-	-	-	-	-
	PERCENT	100	100	-		-	-	-	-
DERA BUGTI TEHSIL	NUMBER	46	40	6	6	5	1	-	-
	PERCENT	100	87	13		83	17	-	-
LOTI	NUMBER	22	10	12	7	10	2	-	-
	PERCENT	100	45	55		83	17	-	-
MALAM SUB-	NUMBER	17	17	-	-	-	-	-	-
	PERCENT	100	100	-		-	-	-	-
PHELAWAGH	NUMBER	12	11	1	3	1	-	-	-
	PERCENT	100	92	8		100	-	-	-
PIR KOH SUB-TEHSIL	NUMBER	46	38	8	9	6	2	-	-
	PERCENT	100	83	17		75	25	-	-
SANGSELLAH SUB-TEHSIL	NUMBER	20	14	6	3	6	-	-	-
	PERCENT	100	70	30		100	-	-	-
SUI TEHSIL	NUMBER	37	35	2	7	2	-	-	-
	PERCENT	100	95	5		100	-	-	-
HARNAI DISTRICT	**NUMBER**	**83**	**83**	**-**	**0**	**-**	**-**	**-**	**-**
	PERCENT	**100**	**100**	**-**		**-**	**-**	**-**	**-**
HARNAI	NUMBER	60	60	-	-	-	-	-	-
	PERCENT	100	100	-		-	-	-	-
KHOAST SUB-	NUMBER	14	14	-	-	-	-	-	-
	PERCENT	100	100	-		-	-	-	-
SHAHRIG	NUMBER	9	9	-	-	-	-	-	-
	PERCENT	100	100	-		-	-	-	-
KOHLU DISTRICT	**NUMBER**	**182**	**157**	**25**	**11**	**16**	**6**	**3**	**-**
	PERCENT	**100**	**86**	**14**		**64**	**24**	**12**	**-**
KAHAN	NUMBER	110	95	15	2	15	-	-	-
	PERCENT	100	86	14		100	-	-	-
KOHLU	NUMBER	8	8	-	-	-	-	-	-
	PERCENT	100	100	-		-	-	-	-
MAWAND	NUMBER	37	35	2	19	1	-	1	-
	PERCENT	100	95	5		50	-	50	-
SUB-TEHSIL GRISANI	NUMBER	4	4	-	-	-	-	-	-
	PERCENT	100	100	-		-	-	-	-
SUB-TEHSIL TAMBOO	NUMBER	23	15	8	23	-	6	2	-
	PERCENT	100	65	35		-	75	25	-
SIBI DISTRICT	**NUMBER**	**128**	**55**	**73**	**13**	**39**	**26**	**7**	**1**
	PERCENT	**100**	**43**	**57**		**53**	**36**	**10**	**1**
KOT MANDAI SUB-	NUMBER	8	8	-	-	-	-	-	-
	PERCENT	100	100	-		-	-	-	-
LEHRI	NUMBER	88	25	63	13	34	23	5	1
	PERCENT	100	28	72		54	37	8	2
SANGAN SUB-	NUMBER	3	3	-	-	-	-	-	-
	PERCENT	100	100	-		-	-	-	-
SIBI	NUMBER	29	19	10	12	5	3	2	-
	PERCENT	100	66	34		50	30	20	-

TABLE 3.4 : MOUZAS REPORTING TASTE OF UNDER GROUND WATER

ADMINISTRATIVE UNIT		RURAL POPULTED MOUZAS	TASTE OF UNDERGROUND WATER		AVERAGE DISTANCE (IN KM) TO GET SWEET WATER	MOUZAS BY DISTANCE IN (KM) FROM SWEET WATER FACILITY			
			SWEET	BRACKISH		1-10	11-25	26-50	51 AND ABOVE
1		2	3	4	5	6	7	8	9
ZIARAT DISTRICT	**NUMBER**	**84**	**83**	**1**	**4**	**1**	**-**	**-**	**-**
	PERCENT	**100**	**99**	**1**		**100**	**-**	**-**	**-**
SINJAWI SUB-	NUMBER	57	56	1	4	1	-	-	-
	PERCENT	100	98	2		100	-	-	-
ZIARAT	NUMBER	27	27	-	-	-	-	-	-
	PERCENT	100	100	-		-	-	-	-
ZHOB DIVISION	**NUMBER**	**861**	**831**	**30**	**15**	**21**	**2**	**5**	**2**
	PERCENT	**100**	**97**	**3**		**70**	**7**	**17**	**7**
BARKHAN DISTRICT	**NUMBER**	**129**	**128**	**1**	**15**	**-**	**1**	**-**	**-**
	PERCENT	**100**	**99**	**1**		**-**	**100**	**-**	**-**
BARKHAN	NUMBER	129	128	1	15	-	1	-	-
	PERCENT	100	99	1		-	100	-	-
DUKI DISTRICT	**NUMBER**	**84**	**79**	**5**	**10**	**4**	**-**	**1**	**-**
	PERCENT	**100**	**94**	**6**		**80**	**-**	**20**	**-**
DUKI	NUMBER	84	79	5	10	4	-	1	-
	PERCENT	100	94	6		80	-	20	-
KILLA SAIFULLAH DISTRICT	**NUMBER**	**140**	**137**	**3**	**8**	**2**	**1**	**-**	**-**
	PERCENT	**100**	**98**	**2**		**67**	**33**	**-**	**-**
BADINI SUB-	NUMBER	7	7	-	-	-	-	-	-
	PERCENT	100	100	-		-	-	-	-
KAN MEHTARZAI SUB-	NUMBER	16	15	1	2	1	-	-	-
	PERCENT	100	94	6		100	-	-	-
KILLA SAIFULLAH	NUMBER	44	43	1	1	1	-	-	-
	PERCENT	100	98	2		100	-	-	-
LOIBAND	NUMBER	28	27	1	20	-	1	-	-
	PERCENT	100	96	4		-	100	-	-
MUSLIM BAGH	NUMBER	30	30	-	-	-	-	-	-
	PERCENT	100	100	-		-	-	-	-
SHINKI SUB-	NUMBER	15	15	-	-	-	-	-	-
	PERCENT	100	100	-		-	-	-	-
LORALAI DISTRICT	**NUMBER**	**165**	**157**	**8**	**55**	**5**	**-**	**2**	**1**
	PERCENT	**100**	**95**	**5**		**63**	**-**	**25**	**13**
BORI	NUMBER	95	92	3	140	-	-	2	1
	PERCENT	100	97	3		-	-	67	33
MEKHTAR SUB-	NUMBER	70	65	5	4	5	-	-	-
	PERCENT	100	93	7		100	-	-	-
MUSAKHEL DISTRICT	**NUMBER**	**66**	**55**	**11**	**28**	**8**	**-**	**2**	**1**
	PERCENT	**100**	**83**	**17**		**73**	**-**	**18**	**9**
DRUG	NUMBER	8	8	-	-	-	-	-	-
	PERCENT	100	100	-		-	-	-	-
KINGRI	NUMBER	10	2	8	4	8	-	-	-
	PERCENT	100	20	80		100	-	-	-
MUSAKHEL	NUMBER	33	33	-	-	-	-	-	-
	PERCENT	100	100	-		-	-	-	-
SUB-TEHSIL TEAR ESSOT	NUMBER	8	5	3	93	-	-	2	1
	PERCENT	100	63	38		-	-	67	33
SUB-TEHSIL ZAMRI PALASIN	NUMBER	7	7	-	-	-	-	-	-
	PERCENT	100	100	-		-	-	-	-
SHERANI DISTRICT	**NUMBER**	**179**	**178**	**1**	**5**	**1**	**-**	**-**	**-**
	PERCENT	**100**	**99**	**1**		**100**	**-**	**-**	**-**

TABLE 3.4 : MOUZAS REPORTING TASTE OF UNDER GROUND WATER

ADMINISTRATIVE UNIT		RURAL POPULTED MOUZAS	TASTE OF UNDERGROUND WATER		AVERAGE DISTANCE (IN KM) TO GET SWEET WATER	MOUZAS BY DISTANCE IN (KM) FROM SWEET WATER FACILITY			
			SWEET	BRACKISH		1-10	11-25	26-50	51 AND ABOVE
1		2	3	4	5	6	7	8	9
SHERANI SUB-DIVISION	NUMBER	179	178	1	5	1	-	-	-
	PERCENT	100	99	1		100	-	-	-
ZHOB DISTRICT	**NUMBER**	**98**	**97**	**1**	**3**	**1**	**-**	**-**	**-**
	PERCENT	**100**	**99**	**1**		**100**	**-**	**-**	**-**
ASHWAT SUB-TEHSIL	NUMBER	3	3	-	-	-	-	-	-
	PERCENT	100	100	-		-	-	-	-
QAMAR DIN KAREZ	NUMBER	3	3	-	-	-	-	-	-
	PERCENT	100	100	-		-	-	-	-
SAMBAZA SUB-	NUMBER	18	18	-	-	-	-	-	-
	PERCENT	100	100	-		-	-	-	-
ZHOB	NUMBER	74	73	1	3	1	-	-	-
	PERCENT	100	99	1		100	-	-	-

* VALUE LESS THAN 0.5

TABLE 3.5 : MOUZAS REPORTING MAIN SOURCES OF DRINKING WATER

ADMINISTRATIVE UNIT		RURAL POPU-LATED MOUZAS	MOUZAS REPORTING MAIN SOURCES OF (SWEET) DRINKING WATER									
			TAP WATER (GOVT.)	OWN HAND PUMP /ELECTRIC PUMP	WATER FILTRATION PLANT	R.O. (REVERSE OSMOSIS) PLANT	INSTALLED NEAR BY CANAL HAND PUMP/ELECTRIC PUMP	WELL	RIVER /CANAL	STREAM/SPRING /KAREZ	POND	OTHERS
1		2	3	4	5	6	7	8	9	10	11	12
BALOCHISTAN	**NUMBER**	**6325**	**725**	**1414**	**58**	**21**	**253**	**3086**	**367**	**1404**	**2114**	**439**
	PERCENT	**100**	**11**	**22**	**1**	*****	**4**	**49**	**6**	**22**	**33**	**7**
KALAT DIVISION	**NUMBER**	**2503**	**155**	**653**	**7**	**2**	**78**	**1515**	**54**	**365**	**461**	**207**
	PERCENT	**100**	**6**	**26**	*****	*****	**3**	**61**	**2**	**15**	**18**	**8**
AWARAN DISTRICT	**NUMBER**	**202**	**8**	**67**	**-**	**-**	**7**	**169**	**-**	**41**	**7**	**3**
	PERCENT	**100**	**4**	**33**	**-**	**-**	**3**	**84**	**-**	**20**	**3**	**1**
AWARAN	NUMBER	15	3	1	-	-	-	15	-	6	-	-
	PERCENT	100	20	7	-	-	-	100	-	40	-	-
GISHKORE SUB-	NUMBER	44	2	9	-	-	7	38	-	2	-	-
	PERCENT	100	5	20	-	-	16	86	-	5	-	-
JHAL JAO SUB-	NUMBER	73	-	5	-	-	-	57	-	9	7	3
	PERCENT	100	-	7	-	-	-	78	-	12	10	4
KORAK JHAO	NUMBER	21	2	3	-	-	-	11	-	10	-	-
	PERCENT	100	10	14	-	-	-	52	-	48	-	-
MASHKAI	NUMBER	49	1	49	-	-	-	48	-	14	-	-
	PERCENT	100	2	100	-	-	-	98	-	29	-	-
KALAT DISTRICT	**NUMBER**	**345**	**19**	**33**	**-**	**-**	**36**	**159**	**-**	**93**	**207**	**22**
	PERCENT	**100**	**6**	**10**	**-**	**-**	**10**	**46**	**-**	**27**	**60**	**6**
GAZG SUB-	NUMBER	31	-	-	-	-	-	-	-	31	-	-
	PERCENT	100	-	-	-	-	-	-	-	100	-	-
JOHAN SUB-	NUMBER	60	-	1	-	-	1	40	-	25	44	-
	PERCENT	100	-	2	-	-	2	67	-	42	73	-
KALAT	NUMBER	194	11	14	-	-	4	106	-	37	125	6
	PERCENT	100	6	7	-	-	2	55	-	19	64	3
MANGOCHAR	NUMBER	60	8	18	-	-	31	13	-	-	38	16
	PERCENT	100	13	30	-	-	52	22	-	-	63	27
KHUZDAR DISTRICT	**NUMBER**	**1,193**	**35**	**268**	**2**	**-**	**14**	**772**	**41**	**186**	**152**	**109**
	PERCENT	**100**	**3**	**22**	*****	**-**	**1**	**65**	**3**	**16**	**13**	**9**
ARANJI SUB-TEHSIL	NUMBER	86	1	1	-	-	-	45	15	8	15	51
	PERCENT	100	1	1	-	-	-	52	17	9	17	59
KARAKH SUB-TEHSIL	NUMBER	122	4	13	-	-	1	60	13	35	56	5
	PERCENT	100	3	11	-	-	1	49	11	29	46	4
KHUZDAR TEHSIL	NUMBER	335	9	132	1	-	5	211	5	42	17	13
	PERCENT	100	3	39	*	-	1	63	1	13	5	4
MOOLA SUB-TEHSIL	NUMBER	78	-	13	-	-	1	19	4	55	12	5
	PERCENT	100	-	17	-	-	1	24	5	71	15	6
NAL SUB-TEHSIL	NUMBER	121	6	1	-	-	-	111	1	11	2	1
	PERCENT	100	5	1	-	-	-	92	1	9	2	1
ORNACH SUB-TEHSIL	NUMBER	67	-	40	-	-	1	19	3	13	-	4
	PERCENT	100	-	60	-	-	1	28	4	19	-	6
SAROONA SUB-TEHSIL	NUMBER	263	-	12	-	-	-	254	-	16	2	23
	PERCENT	100	-	5	-	-	-	97	-	6	1	9
WADH TEHSIL	NUMBER	72	10	36	1	-	6	31	-	1	12	5
	PERCENT	100	14	50	1	-	8	43	-	1	17	7
ZEHRI TEHSIL	NUMBER	49	5	20	-	-	-	22	-	5	36	2
	PERCENT	100	10	41	-	-	-	45	-	10	73	4
LASBELA DISTRICT	**NUMBER**	**259**	**52**	**79**	**-**	**1**	**16**	**97**	**13**	**8**	**14**	**31**
	PERCENT	**100**	**20**	**31**	**-**	*****	**6**	**37**	**5**	**3**	**5**	**12**
BELA TEHSIL	NUMBER	65	4	36	-	-	8	19	4	4	-	4
	PERCENT	100	6	55	-	-	12	29	6	6	-	6

TABLE 3.5 : MOUZAS REPORTING MAIN SOURCES OF DRINKING WATER

ADMINISTRATIVE UNIT		RURAL POPU-LATED MOUZAS	MOUZAS REPORTING MAIN SOURCES OF (SWEET) DRINKING WATER									
			TAP WATER (GOVT.)	OWN HAND PUMP /ELECTRIC PUMP	WATER FILTRATION PLANT	R.O. (REVERSE OSMOSIS) PLANT	INSTALLED NEAR BY CANAL HAND PUMP/ELECTRIC PUMP	WELL	RIVER /CANAL	STREAM/SPRING /KAREZ	POND	OTHERS
1		2	3	4	5	6	7	8	9	10	11	12
DUREJI TEHSIL	NUMBER	20	7	5	-	-	1	3	-	1	10	5
	PERCENT	100	35	25	-	-	5	15	-	5	50	25
GADDANI TEHSIL	NUMBER	3	-	-	-	-	-	-	-	-	-	3
	PERCENT	100	-	-	-	-	-	-	-	-	-	100
HUB TEHSIL	NUMBER	7	2	1	-	-	1	1	3	-	-	-
	PERCENT	100	29	14	-	-	14	14	43	-	-	-
KANRAJ TEHSIL	NUMBER	9	-	-	-	-	-	9	-	-	-	-
	PERCENT	100	-	-	-	-	-	100	-	-	-	-
LAKHRA TEHSIL	NUMBER	48	14	16	-	-	3	11	-	1	3	8
	PERCENT	100	29	33	-	-	6	23	-	2	6	17
LIARI TEHSIL	NUMBER	45	14	2	-	-	2	19	6	2	1	4
	PERCENT	100	31	4	-	-	4	42	13	4	2	9
SONMIANI/WINDER TEHSIL	NUMBER	21	9	2	-	1	-	7	-	-	-	7
	PERCENT	100	43	10	-	5	-	33	-	-	-	33
UTHAL TEHSIL	NUMBER	41	2	17	-	-	1	28	-	-	-	-
	PERCENT	100	5	41	-	-	2	68	-	-	-	-
MASTUNG DISTRICT	**NUMBER**	**247**	**35**	**68**	**3**	**1**	**1**	**109**	**-**	**4**	**77**	**32**
	PERCENT	**100**	**14**	**28**	**1**	*****	*****	**44**	**-**	**2**	**31**	**13**
DASHT	NUMBER	79	1	33	2	1	1	28	-	1	34	3
	PERCENT	100	1	42	3	1	1	35	-	1	43	4
KHAD KOCHA SUB-	NUMBER	34	2	14	-	-	-	17	-	3	18	1
	PERCENT	100	6	41	-	-	-	50	-	9	53	3
KIRDGAP SUB-	NUMBER	39	10	14	-	-	-	1	-	-	14	-
	PERCENT	100	26	36	-	-	-	3	-	-	36	-
MASTUNG	NUMBER	95	22	7	1	-	-	63	-	-	11	28
	PERCENT	100	23	7	1	-	-	66	-	-	12	29
SHAHEED SIKANDAR ABAD	**NUMBER**	**257**	**6**	**138**	**2**	**-**	**4**	**209**	**-**	**33**	**4**	**10**
	PERCENT	**100**	**2**	**54**	**1**	**-**	**2**	**81**	**-**	**13**	**2**	**4**
DASHT E GORA	NUMBER	19	-	10	-	-	-	19	-	-	-	-
	PERCENT	100	-	53	-	-	-	100	-	-	-	-
SORAB	NUMBER	238	6	128	2	-	4	190	-	33	4	10
	PERCENT	100	3	54	1	-	2	80	-	14	2	4
MEKRAN DIVISION	**NUMBER**	**484**	**100**	**80**	**-**	**1**	**5**	**270**	**44**	**94**	**64**	**20**
	PERCENT	**100**	**21**	**17**	**-**	*****	**1**	**56**	**9**	**19**	**13**	**4**
GWADAR DISTRICT	**NUMBER**	**141**	**50**	**20**	**-**	**-**	**1**	**50**	**10**	**8**	**59**	**17**
	PERCENT	**100**	**35**	**14**	**-**	**-**	**1**	**35**	**7**	**6**	**42**	**12**
CHIWANI	NUMBER	6	6	3	-	-	-	-	-	-	-	-
	PERCENT	100	100	50	-	-	-	-	-	-	-	-
GAWADAR	NUMBER	34	22	-	-	-	-	3	1	3	14	4
	PERCENT	100	65	-	-	-	-	9	3	9	41	12
ORMARA	NUMBER	17	2	2	-	-	-	3	-	3	4	9
	PERCENT	100	12	12	-	-	-	18	-	18	24	53
PASNI	NUMBER	62	2	3	-	-	1	44	9	2	36	4
	PERCENT	100	3	5	-	-	2	71	15	3	58	6
SUNTSER	NUMBER	22	18	12	-	-	-	-	-	-	5	-
	PERCENT	100	82	55	-	-	-	-	-	-	23	-
KECH DISTRICT	**NUMBER**	**248**	**49**	**40**	**-**	**1**	**1**	**132**	**24**	**72**	**5**	**3**
	PERCENT	**100**	**20**	**16**	**-**	*****	*****	**53**	**10**	**29**	**2**	**1**
BALNIGORE SUB-TEHSIL	NUMBER	35	-	1	-	-	-	34	-	-	-	-
	PERCENT	100	-	3	-	-	-	97	-	-	-	-

TABLE 3.5 : MOUZAS REPORTING MAIN SOURCES OF DRINKING WATER

ADMINISTRATIVE UNIT		RURAL POPU-LATED MOUZAS	MOUZAS REPORTING MAIN SOURCES OF (SWEET) DRINKING WATER									
			TAP WATER (GOVT.)	OWN HAND PUMP /ELECTRIC PUMP	WATER FILTRATION PLANT	R.O. (REVERSE OSMOSIS) PLANT	INSTALLED NEAR BY CANAL HAND PUMP/ELECTRIC PUMP	WELL	RIVER /CANAL	STREAM/SPRING /KAREZ	POND	OTHERS
1		2	3	4	5	6	7	8	9	10	11	12
BULAIDA SUB-TEHSIL	NUMBER	11	4	-	-	-	-	10	1	-	-	-
	PERCENT	100	36	-	-	-	-	91	9	-	-	-
DASHT SUB-TEHSIL	NUMBER	43	8	2	-	-	-	22	20	-	2	1
	PERCENT	100	19	5	-	-	-	51	47	-	5	2
HOSHAB SUB-TEHSIL	NUMBER	28	13	-	-	-	-	27	-	1	-	1
	PERCENT	100	46	-	-	-	-	96	-	4	-	4
KECH (TURBAT) TEHSIL	NUMBER	75	24	37	-	1	1	35	3	15	3	1
	PERCENT	100	32	49	-	1	1	47	4	20	4	1
ZAMORAN SUB-TEHSIL	NUMBER	56	-	-	-	-	-	4	-	56	-	-
	PERCENT	100	-	-	-	-	-	7	-	100	-	-
PANJGUR DISTRICT	**NUMBER**	**95**	**1**	**20**	**-**	**-**	**3**	**88**	**10**	**14**	**-**	**-**
	PERCENT	**100**	**1**	**21**	**-**	**-**	**3**	**93**	**11**	**15**	**-**	**-**
GICHK SUB-TEHSIL	NUMBER	22	-	-	-	-	1	22	-	1	-	-
	PERCENT	100	-	-	-	-	5	100	-	5	-	-
GOWARGO TEHSIL	NUMBER	32	-	1	-	-	2	31	10	-	-	-
	PERCENT	100	-	3	-	-	6	97	31	-	-	-
PANJGUR TEHSIL	NUMBER	17	1	11	-	-	-	11	-	3	-	-
	PERCENT	100	6	65	-	-	-	65	-	18	-	-
PAROME TEHSIL	NUMBER	24	-	8	-	-	-	24	-	10	-	-
	PERCENT	100	-	33	-	-	-	100	-	42	-	-
NASIRABAD DIVISION	**NUMBER**	**860**	**25**	**87**	**8**	**6**	**16**	**106**	**181**	**157**	**620**	**41**
	PERCENT	**100**	**3**	**10**	**1**	**1**	**2**	**12**	**21**	**18**	**72**	**5**
JAFFARABAD DISTRICT	**NUMBER**	**184**	**8**	**21**	**4**	**-**	**2**	**-**	**115**	**2**	**161**	**7**
	PERCENT	**100**	**4**	**11**	**2**	**-**	**1**	**-**	**63**	**1**	**88**	**4**
GANDHAKA	NUMBER	90	7	5	-	-	1	-	55	1	79	7
	PERCENT	100	8	6	-	-	1	-	61	1	88	8
JHAT PAT	NUMBER	48	1	9	3	-	1	-	20	-	43	-
	PERCENT	100	2	19	6	-	2	-	42	-	90	-
USTA MUHAMMAD	NUMBER	46	-	7	1	-	-	-	40	1	39	-
	PERCENT	100	-	15	2	-	-	-	87	2	85	-
JHAL MAGSI DISTRICT	**NUMBER**	**184**	**5**	**5**	**2**	**-**	**2**	**35**	**34**	**29**	**88**	**4**
	PERCENT	**100**	**3**	**3**	**1**	**-**	**1**	**19**	**18**	**16**	**48**	**2**
GANDAWA	NUMBER	43	4	1	-	-	1	1	4	13	23	-
	PERCENT	100	9	2	-	-	2	2	9	30	53	-
JHAL MAGSI	NUMBER	105	1	4	2	-	1	34	30	16	29	4
	PERCENT	100	1	4	2	-	1	32	29	15	28	4
MIRPUR SUB-	NUMBER	36	-	-	-	-	-	-	-	-	36	-
	PERCENT	100	-	-	-	-	-	-	-	-	100	-
KACHHI DISTRICT	**NUMBER**	**281**	**5**	**28**	**1**	**-**	**1**	**55**	**17**	**27**	**220**	**20**
	PERCENT	**100**	**2**	**10**	*****	**-**	*****	**20**	**6**	**10**	**78**	**7**
BALANARI SUB-	NUMBER	65	-	12	-	-	1	-	13	-	45	13
	PERCENT	100	-	18	-	-	2	-	20	-	69	20
BHAG	NUMBER	113	1	-	1	-	-	30	1	2	111	1
	PERCENT	100	1	-	1	-	-	27	1	2	98	1
DHADAR	NUMBER	29	2	9	-	-	-	1	3	17	-	4
	PERCENT	100	7	31	-	-	-	3	10	59	-	14
KHATTAN SUB-	NUMBER	19	1	-	-	-	-	-	-	-	18	-
	PERCENT	100	5	-	-	-	-	-	-	-	95	-
MACH SUB-	NUMBER	7	-	-	-	-	-	1	-	7	-	-
	PERCENT	100	-	-	-	-	-	14	-	100	-	-

TABLE 3.5 : MOUZAS REPORTING MAIN SOURCES OF DRINKING WATER

ADMINISTRATIVE UNIT		RURAL POPU-LATED MOUZAS	MOUZAS REPORTING MAIN SOURCES OF (SWEET) DRINKING WATER									
			TAP WATER (GOVT.)	OWN HAND PUMP /ELECTRIC PUMP	WATER FILTRATION PLANT	R.O. (REVERSE OSMOSIS) PLANT	INSTALLED NEAR BY CANAL HAND PUMP/ELECTRIC PUMP	WELL	RIVER /CANAL	STREAM/SPRING /KAREZ	POND	OTHERS
1		2	3	4	5	6	7	8	9	10	11	12
SANNI SUB-	NUMBER	48	1	7	-	-	-	23	-	1	46	2
	PERCENT	100	2	15	-	-	-	48	-	2	96	4
NASIRABAD DISTRICT	**NUMBER**	**166**	**3**	**11**	**1**	**-**	**1**	**12**	**14**	**90**	**137**	**8**
	PERCENT	**100**	**2**	**7**	**1**	**-**	**1**	**7**	**8**	**54**	**83**	**5**
BABA KOT	NUMBER	32	-	-	-	-	-	-	1	27	30	-
	PERCENT	100	-	-	-	-	-	-	3	84	94	-
CHATTAR SUB-	NUMBER	52	1	-	-	-	-	9	2	10	45	-
	PERCENT	100	2	-	-	-	-	17	4	19	87	-
DERA MURAD JAMALI	NUMBER	19	2	5	1	-	1	2	2	3	15	7
	PERCENT	100	11	26	5	-	5	11	11	16	79	37
LANDHI	NUMBER	27	-	-	-	-	-	-	-	16	27	1
	PERCENT	100	-	-	-	-	-	-	-	59	100	4
TAMBOO	NUMBER	36	-	6	-	-	-	1	9	34	20	-
	PERCENT	100	-	17	-	-	-	3	25	94	56	-
SOHBATPUR DISTRICT	**NUMBER**	**45**	**4**	**22**	**-**	**6**	**10**	**4**	**1**	**9**	**14**	**2**
	PERCENT	**100**	**9**	**49**	**-**	**13**	**22**	**9**	**2**	**20**	**31**	**4**
FARIDABAD	NUMBER	9	2	-	-	3	3	-	-	-	9	-
	PERCENT	100	22	-	-	33	33	-	-	-	100	-
HAIRDEEN	NUMBER	5	-	3	-	-	3	-	-	-	3	-
	PERCENT	100	-	60	-	-	60	-	-	-	60	-
MANJHI PUR	NUMBER	7	-	5	-	-	3	-	1	-	-	-
	PERCENT	100	-	71	-	-	43	-	14	-	-	-
PANHWAR	NUMBER	8	-	4	-	-	1	2	-	1	-	2
	PERCENT	100	-	50	-	-	13	25	-	13	-	25
SAID MUHAMMAD KANRANI	NUMBER	4	-	3	-	-	-	-	-	1	-	-
	PERCENT	100	-	75	-	-	-	-	-	25	-	-
SOHBATPUR	NUMBER	12	2	7	-	3	-	2	-	7	2	-
	PERCENT	100	17	58	-	25	-	17	-	58	17	-
QUETTA DIVISION	**NUMBER**	**481**	**101**	**43**	**9**	**5**	**7**	**96**	**4**	**272**	**303**	**23**
	PERCENT	**100**	**21**	**9**	**2**	**1**	**1**	**20**	**1**	**57**	**63**	**5**
KILLA ABDULLAH DISTRICT	**NUMBER**	**98**	**42**	**9**	**-**	**-**	**1**	**49**	**-**	**15**	**44**	**-**
	PERCENT	**100**	**43**	**9**	**-**	**-**	**1**	**50**	**-**	**15**	**45**	**-**
CHAMAN	NUMBER	30	22	1	-	-	1	3	-	15	1	-
	PERCENT	100	73	3	-	-	3	10	-	50	3	-
DOBANDI SUB-	NUMBER	47	1	4	-	-	-	44	-	-	43	-
	PERCENT	100	2	9	-	-	-	94	-	-	91	-
GULISTAN	NUMBER	10	8	-	-	-	-	2	-	-	-	-
	PERCENT	100	80	-	-	-	-	20	-	-	-	-
KILLA ABDULLAH	NUMBER	11	11	4	-	-	-	-	-	-	-	-
	PERCENT	100	100	36	-	-	-	-	-	-	-	-
PISHIN DISTRICT	**NUMBER**	**325**	**28**	**21**	**8**	**-**	**6**	**25**	**4**	**249**	**254**	**19**
	PERCENT	**100**	**9**	**6**	**2**	**-**	**2**	**8**	**1**	**77**	**78**	**6**
BARSHORE SUB-	NUMBER	249	-	-	1	-	2	2	3	238	235	10
	PERCENT	100	-	-	*	-	1	1	1	96	94	4
HARAM ZAI SUB-	NUMBER	15	6	-	-	-	-	-	-	4	5	-
	PERCENT	100	40	-	-	-	-	-	-	27	33	-
KAREZAT SUB-	NUMBER	27	-	5	-	-	4	21	1	6	7	2
	PERCENT	100	-	19	-	-	15	78	4	22	26	7
PISHIN	NUMBER	28	21	16	6	-	-	-	-	1	6	3
	PERCENT	100	75	57	21	-	-	-	-	4	21	11

TABLE 3.5 : MOUZAS REPORTING MAIN SOURCES OF DRINKING WATER

ADMINISTRATIVE UNIT		RURAL POPU-LATED MOUZAS	MOUZAS REPORTING MAIN SOURCES OF (SWEET) DRINKING WATER									
			TAP WATER (GOVT.)	OWN HAND PUMP /ELECTRIC PUMP	WATER FILTRATION PLANT	R.O. (REVERSE OSMOSIS) PLANT	INSTALLED NEAR BY CANAL HAND PUMP/ELECTRIC PUMP	WELL	RIVER /CANAL	STREAM/SPRING /KAREZ	POND	OTHERS
1		2	3	4	5	6	7	8	9	10	11	12
SARANAN	NUMBER	6	1	-	1	-	-	2	-	-	1	4
	PERCENT	100	17	-	17	-	-	33	-	-	17	67
QUETTA DISTRICT	**NUMBER**	**58**	**31**	**13**	**1**	**5**	**-**	**22**	**-**	**8**	**5**	**4**
	PERCENT	**100**	**53**	**22**	**2**	**9**	**-**	**38**	**-**	**14**	**9**	**7**
PANJ PAI SUB-	NUMBER	4	4	-	-	3	-	3	-	-	-	-
	PERCENT	100	100	-	-	75	-	75	-	-	-	-
QUETTA CITY	NUMBER	16	15	1	-	-	-	10	-	-	-	-
	PERCENT	100	94	6	-	-	-	63	-	-	-	-
QUETTA SADDAR	NUMBER	38	12	12	1	2	-	9	-	8	5	4
	PERCENT	100	32	32	3	5	-	24	-	21	13	11
RAKHSHAN DIVISION	**NUMBER**	**446**	**204**	**120**	**3**	**-**	**16**	**379**	**1**	**49**	**23**	**1**
	PERCENT	**100**	**46**	**27**	**1**	**-**	**4**	**85**	*****	**11**	**5**	*****
CHAGAI DISTRICT	**NUMBER**	**48**	**2**	**3**	**-**	**-**	**2**	**44**	**-**	**13**	**9**	**-**
	PERCENT	**100**	**4**	**6**	**-**	**-**	**4**	**92**	**-**	**27**	**19**	**-**
CHAGAI SUB-	NUMBER	10	-	-	-	-	-	9	-	5	9	-
	PERCENT	100	-	-	-	-	-	90	-	50	90	-
DALBANDIN	NUMBER	30	1	1	-	-	-	29	-	4	-	-
	PERCENT	100	3	3	-	-	-	97	-	13	-	-
NOKUNDI SUB-	NUMBER	6	-	2	-	-	2	4	-	3	-	-
	PERCENT	100	-	33	-	-	33	67	-	50	-	-
TAFTAN SUB-	NUMBER	2	1	-	-	-	-	2	-	1	-	-
	PERCENT	100	50	-	-	-	-	100	-	50	-	-
KHARAN DISTRICT	**NUMBER**	**177**	**38**	**85**	**-**	**-**	**2**	**122**	**1**	**28**	**-**	**1**
	PERCENT	**100**	**21**	**48**	**-**	**-**	**1**	**69**	**1**	**16**	**-**	**1**
KHARAN	NUMBER	37	2	30	-	-	-	35	-	1	-	1
	PERCENT	100	5	81	-	-	-	95	-	3	-	3
PATKIN	NUMBER	28	-	28	-	-	1	24	-	2	-	-
	PERCENT	100	-	100	-	-	4	86	-	7	-	-
SAR KHARAN	NUMBER	61	24	2	-	-	1	44	-	-	-	-
	PERCENT	100	39	3	-	-	2	72	-	-	-	-
TOHMULK	NUMBER	51	12	25	-	-	-	19	1	25	-	-
	PERCENT	100	24	49	-	-	-	37	2	49	-	-
NUSHKI DISTRICT	**NUMBER**	**33**	**3**	**11**	**2**	**-**	**-**	**30**	**-**	**1**	**-**	**-**
	PERCENT	**100**	**9**	**33**	**6**	**-**	**-**	**91**	**-**	**3**	**-**	**-**
DAK SUB-	NUMBER	14	-	3	-	-	-	14	-	-	-	-
	PERCENT	100	-	21	-	-	-	100	-	-	-	-
NUSHKI	NUMBER	19	3	8	2	-	-	16	-	1	-	-
	PERCENT	100	16	42	11	-	-	84	-	5	-	-
WASHUK DISTRICT	**NUMBER**	**188**	**161**	**21**	**1**	**-**	**12**	**183**	**-**	**7**	**14**	**-**
	PERCENT	**100**	**86**	**11**	**1**	**-**	**6**	**97**	**-**	**4**	**7**	**-**
BESMYA	NUMBER	29	29	1	1	-	-	28	-	5	-	-
	PERCENT	100	100	3	3	-	-	97	-	17	-	-
MASHKEEL	NUMBER	55	55	3	-	-	-	54	-	-	-	-
	PERCENT	100	100	5	-	-	-	98	-	-	-	-
NAG	NUMBER	31	15	-	-	-	5	30	-	1	11	-
	PERCENT	100	48	-	-	-	16	97	-	3	35	-
SHAHO GARDI	NUMBER	44	43	16	-	-	-	43	-	-	-	-
	PERCENT	100	98	36	-	-	-	98	-	-	-	-
WASHUK	NUMBER	29	19	1	-	-	7	28	-	1	3	-
	PERCENT	100	66	3	-	-	24	97	-	3	10	-

TABLE 3.5 : MOUZAS REPORTING MAIN SOURCES OF DRINKING WATER

ADMINISTRATIVE UNIT		RURAL POPU-LATED MOUZAS	MOUZAS REPORTING MAIN SOURCES OF (SWEET) DRINKING WATER									
			TAP WATER (GOVT.)	OWN HAND PUMP /ELECTRIC PUMP	WATER FILTRATION PLANT	R.O. (REVERSE OSMOSIS) PLANT	INSTALLED NEAR BY CANAL HAND PUMP/ELECTRIC PUMP	WELL	RIVER /CANAL	STREAM/SPRING /KAREZ	POND	OTHERS
1		2	3	4	5	6	7	8	9	10	11	12
SIBI DIVISION	**NUMBER**	**690**	**49**	**60**	**2**	**6**	**13**	**173**	**35**	**210**	**405**	**88**
	PERCENT	**100**	**7**	**9**	*****	**1**	**2**	**25**	**5**	**30**	**59**	**13**
DERA BUGTI DISTRICT	**NUMBER**	**213**	**16**	**12**	**2**	**-**	**9**	**69**	**8**	**49**	**167**	**4**
	PERCENT	**100**	**8**	**6**	**1**	**-**	**4**	**32**	**4**	**23**	**78**	**2**
BAIKAR SUB-TEHSIL	NUMBER	13	2	-	-	-	1	10	-	4	9	-
	PERCENT	100	15	-	-	-	8	77	-	31	69	-
DERA BUGTI TEHSIL	NUMBER	46	1	8	-	-	4	13	-	7	40	4
	PERCENT	100	2	17	-	-	9	28	-	15	87	9
LOTI	NUMBER	22	8	-	-	-	-	8	-	13	13	-
	PERCENT	100	36	-	-	-	-	36	-	59	59	-
MALAM SUB-	NUMBER	17	-	-	-	-	-	-	-	-	17	-
	PERCENT	100	-	-	-	-	-	-	-	-	100	-
PHELAWAGH	NUMBER	12	-	-	-	-	-	10	-	3	5	-
	PERCENT	100	-	-	-	-	-	83	-	25	42	-
PIR KOH SUB-TEHSIL	NUMBER	46	-	-	-	-	-	2	-	1	46	-
	PERCENT	100	-	-	-	-	-	4	-	2	100	-
SANGSELLAH SUB-TEHSIL	NUMBER	20	2	-	-	-	-	5	-	13	19	-
	PERCENT	100	10	-	-	-	-	25	-	65	95	-
SUI TEHSIL	NUMBER	37	3	4	2	-	4	21	8	8	18	-
	PERCENT	100	8	11	5	-	11	57	22	22	49	-
HARNAI DISTRICT	**NUMBER**	**83**	**5**	**20**	**-**	**5**	**-**	**42**	**6**	**57**	**5**	**-**
	PERCENT	**100**	**6**	**24**	**-**	**6**	**-**	**51**	**7**	**69**	**6**	**-**
HARNAI	NUMBER	60	5	2	-	5	-	20	5	34	5	-
	PERCENT	100	8	3	-	8	-	33	8	57	8	-
KHOAST SUB-	NUMBER	14	-	10	-	-	-	13	1	14	-	-
	PERCENT	100	-	71	-	-	-	93	7	100	-	-
SHAHRIG	NUMBER	9	-	8	-	-	-	9	-	9	-	-
	PERCENT	100	-	89	-	-	-	100	-	100	-	-
KOHLU DISTRICT	**NUMBER**	**182**	**5**	**8**	**-**	**1**	**3**	**15**	**3**	**50**	**165**	**39**
	PERCENT	**100**	**3**	**4**	**-**	**1**	**2**	**8**	**2**	**27**	**91**	**21**
KAHAN	NUMBER	110	-	-	-	-	-	6	1	14	104	37
	PERCENT	100	-	-	-	-	-	5	1	13	95	34
KOHLU	NUMBER	8	5	6	-	-	-	-	-	-	2	-
	PERCENT	100	63	75	-	-	-	-	-	-	25	-
MAWAND	NUMBER	37	-	1	-	1	1	2	2	30	34	-
	PERCENT	100	-	3	-	3	3	5	5	81	92	-
SUB-TEHSIL GRISANI	NUMBER	4	-	-	-	-	-	1	-	-	3	-
	PERCENT	100	-	-	-	-	-	25	-	-	75	-
SUB-TEHSIL TAMBOO	NUMBER	23	-	1	-	-	2	6	-	6	22	2
	PERCENT	100	-	4	-	-	9	26	-	26	96	9
SIBI DISTRICT	**NUMBER**	**128**	**20**	**14**	**-**	**-**	**-**	**1**	**18**	**5**	**45**	**45**
	PERCENT	**100**	**16**	**11**	**-**	**-**	**-**	**1**	**14**	**4**	**35**	**35**
KOT MANDAI SUB-	NUMBER	8	-	-	-	-	-	-	8	-	-	-
	PERCENT	100	-	-	-	-	-	-	100	-	-	-
LEHRI	NUMBER	88	7	9	-	-	-	1	1	-	45	40
	PERCENT	100	8	10	-	-	-	1	1	-	51	45
SANGAN SUB-	NUMBER	3	-	-	-	-	-	-	3	-	-	-
	PERCENT	100	-	-	-	-	-	-	100	-	-	-
SIBI	NUMBER	29	13	5	-	-	-	-	6	5	-	5
	PERCENT	100	45	17	-	-	-	-	21	17	-	17

TABLE 3.5 : MOUZAS REPORTING MAIN SOURCES OF DRINKING WATER

ADMINISTRATIVE UNIT		RURAL POPU-LATED MOUZAS	MOUZAS REPORTING MAIN SOURCES OF (SWEET) DRINKING WATER									
			TAP WATER (GOVT.)	OWN HAND PUMP /ELECTRIC PUMP	WATER FILTRATION PLANT	R.O. (REVERSE OSMOSIS) PLANT	INSTALLED NEAR BY CANAL HAND PUMP/ELECTRIC PUMP	WELL	RIVER /CANAL	STREAM/SPRING /KAREZ	POND	OTHERS
1		2	3	4	5	6	7	8	9	10	11	12
ZIARAT DISTRICT	**NUMBER**	**84**	**3**	**6**	**-**	**-**	**1**	**46**	**-**	**49**	**23**	**-**
	PERCENT	**100**	**4**	**7**	**-**	**-**	**1**	**55**	**-**	**58**	**27**	**-**
SINJAWI SUB-	NUMBER	57	2	-	-	-	-	30	-	39	8	-
	PERCENT	100	4	-	-	-	-	53	-	68	14	-
ZIARAT	NUMBER	27	1	6	-	-	1	16	-	10	15	-
	PERCENT	100	4	22	-	-	4	59	-	37	56	-
ZHOB DIVISION	**NUMBER**	**861**	**91**	**371**	**29**	**1**	**118**	**547**	**48**	**257**	**238**	**59**
	PERCENT	**100**	**11**	**43**	**3**	*****	**14**	**64**	**6**	**30**	**28**	**7**
BARKHAN DISTRICT	**NUMBER**	**129**	**1**	**56**	**-**	**-**	**34**	**106**	**-**	**6**	**39**	**1**
	PERCENT	**100**	**1**	**43**	**-**	**-**	**26**	**82**	**-**	**5**	**30**	**1**
BARKHAN	NUMBER	129	1	56	-	-	34	106	-	6	39	1
	PERCENT	100	1	43	-	-	26	82	-	5	30	1
DUKI DISTRICT	**NUMBER**	**84**	**48**	**61**	**2**	**-**	**10**	**40**	**25**	**28**	**25**	**6**
	PERCENT	**100**	**57**	**73**	**2**	**-**	**12**	**48**	**30**	**33**	**30**	**7**
DUKI	NUMBER	84	48	61	2	-	10	40	25	28	25	6
	PERCENT	100	57	73	2	-	12	48	30	33	30	7
KILLA SAIFULLAH DISTRICT	**NUMBER**	**140**	**5**	**10**	**-**	**-**	**6**	**60**	**1**	**96**	**67**	**25**
	PERCENT	**100**	**4**	**7**	**-**	**-**	**4**	**43**	**1**	**69**	**48**	**18**
BADINI SUB-	NUMBER	7	-	-	-	-	-	-	-	7	-	-
	PERCENT	100	-	-	-	-	-	-	-	100	-	-
KAN MEHTARZAI SUB-	NUMBER	16	-	-	-	-	-	16	-	16	10	-
	PERCENT	100	-	-	-	-	-	100	-	100	63	-
KILLA SAIFULLAH	NUMBER	44	5	5	-	-	1	16	-	10	30	25
	PERCENT	100	11	11	-	-	2	36	-	23	68	57
LOIBAND	NUMBER	28	-	-	-	-	-	17	-	27	-	-
	PERCENT	100	-	-	-	-	-	61	-	96	-	-
MUSLIM BAGH	NUMBER	30	-	-	-	-	5	6	-	29	16	-
	PERCENT	100	-	-	-	-	17	20	-	97	53	-
SHINKI SUB-	NUMBER	15	-	5	-	-	-	5	1	7	11	-
	PERCENT	100	-	33	-	-	-	33	7	47	73	-
LORALAI DISTRICT	**NUMBER**	**165**	**8**	**56**	**8**	**-**	**23**	**120**	**5**	**7**	**31**	**6**
	PERCENT	**100**	**5**	**34**	**5**	**-**	**14**	**73**	**3**	**4**	**19**	**4**
BORI	NUMBER	95	7	52	8	-	23	60	1	2	19	1
	PERCENT	100	7	55	8	-	24	63	1	2	20	1
MEKHTAR SUB-	NUMBER	70	1	4	-	-	-	60	4	5	12	5
	PERCENT	100	1	6	-	-	-	86	6	7	17	7
MUSAKHEL DISTRICT	**NUMBER**	**66**	**12**	**17**	**-**	**-**	**2**	**25**	**1**	**30**	**32**	**9**
	PERCENT	**100**	**18**	**26**	**-**	**-**	**3**	**38**	**2**	**45**	**48**	**14**
DRUG	NUMBER	8	6	1	-	-	1	-	-	2	-	-
	PERCENT	100	75	13	-	-	13	-	-	25	-	-
KINGRI	NUMBER	10	1	-	-	-	1	-	-	1	9	9
	PERCENT	100	10	-	-	-	10	-	-	10	90	90
MUSAKHEL	NUMBER	33	5	16	-	-	-	24	1	12	12	-
	PERCENT	100	15	48	-	-	-	73	3	36	36	-
SUB-TEHSIL TEAR ESSOT	NUMBER	8	-	-	-	-	-	1	-	8	4	-
	PERCENT	100	-	-	-	-	-	13	-	100	50	-
SUB-TEHSIL ZAMRI PALASIN	NUMBER	7	-	-	-	-	-	-	-	7	7	-
	PERCENT	100	-	-	-	-	-	-	-	100	100	-
SHERANI DISTRICT	**NUMBER**	**179**	**5**	**98**	**5**	**1**	**22**	**129**	**9**	**68**	**27**	**12**
	PERCENT	**100**	**3**	**55**	**3**	**1**	**12**	**72**	**5**	**38**	**15**	**7**

TABLE 3.5 : MOUZAS REPORTING MAIN SOURCES OF DRINKING WATER

ADMINISTRATIVE UNIT		RURAL POPU-LATED MOUZAS	MOUZAS REPORTING MAIN SOURCES OF (SWEET) DRINKING WATER									
			TAP WATER (GOVT.)	OWN HAND PUMP /ELECTRIC PUMP	WATER FILTRATION PLANT	R.O. (REVERSE OSMOSIS) PLANT	INSTALLED NEAR BY CANAL HAND PUMP/ELECTRIC PUMP	WELL	RIVER /CANAL	STREAM/SPRING /KAREZ	POND	OTHERS
1		2	3	4	5	6	7	8	9	10	11	12
SHERANI SUB-DIVISION	NUMBER	179	5	98	5	1	22	129	9	68	27	12
	PERCENT	100	3	55	3	1	12	72	5	38	15	7
ZHOB DISTRICT	**NUMBER**	**98**	**12**	**73**	**14**	**-**	**21**	**67**	**7**	**22**	**17**	**-**
	PERCENT	**100**	**12**	**74**	**14**	**-**	**21**	**68**	**7**	**22**	**17**	**-**
ASHWAT SUB-TEHSIL	NUMBER	3	-	3	-	-	1	2	-	1	-	-
	PERCENT	100	-	100	-	-	33	67	-	33	-	-
QAMAR DIN KAREZ	NUMBER	3	-	2	1	-	-	2	-	-	-	-
	PERCENT	100	-	67	33	-	-	67	-	-	-	-
SAMBAZA SUB-	NUMBER	18	-	4	3	-	9	13	-	-	-	-
	PERCENT	100	-	22	17	-	50	72	-	-	-	-
ZHOB	NUMBER	74	12	64	10	-	11	50	7	21	17	-
	PERCENT	100	16	86	14	-	15	68	9	28	23	-

* VALUE LESS THAN 0.5

TABLE 3.6: DISTANCE OF MOUZAS FROM VARIOUS KINDS OF HEALTH FACILITIES

ADMINISTRATIVE UNIT	TYPE OF FACILITY		RURAL POPULATED MOUZAS	MOUZAS REPORTING FACILITY	AVERAGE DISTANCE	MOUZAS BY DISTANCE FROM FACILITY (IN KM)			
						1 - 10	11 - 25	26-50	51 AND ABOVE
1	2		3	4	5	6	7	8	9
BALOCHISTAN	POPULATION WELFARE CENTER	NUMBER	6325	514	44	1519	1317	1286	1689
		PERCENT	100	8		24	21	20	27
	BASIC HEALTH UNIT	NUMBER	6325	726	31	1980	1516	1116	987
		PERCENT	100	11		31	24	18	16
	RURAL HEALTH UNIT	NUMBER	6325	528	40	1728	1454	1193	1422
		PERCENT	100	8		27	23	19	22
	N G O DISPENSARY	NUMBER	6325	273	57	999	1166	1465	2422
		PERCENT	100	4		16	18	23	38
	CHILD AND MOTHER CARE CENTER	NUMBER	6325	235	51	1170	1285	1496	2139
		PERCENT	100	4		18	20	24	34
	PRIVATE DOCTOR MBBS	NUMBER	6325	291	51	1084	1212	1466	2272
		PERCENT	100	5		17	19	23	36
	HOSPITAL /DISPENSARY	NUMBER	6325	659	40	1689	1286	1157	1534
		PERCENT	100	10		27	20	18	24
	MID WIFE FACILITY	NUMBER	6325	637	50	1297	1169	1266	1956
		PERCENT	100	10		21	18	20	31
KALAT DIVISION	POPULATION WELFARE CENTER	NUMBER	2503	140	44	477	382	541	963
		PERCENT	100	6		19	15	22	38
	BASIC HEALTH UNIT	NUMBER	2503	170	31	734	555	507	537
		PERCENT	100	7		29	22	20	21
	RURAL HEALTH UNIT	NUMBER	2503	127	40	559	495	533	789
		PERCENT	100	5		22	20	21	32
	N G O DISPENSARY	NUMBER	2503	75	57	238	341	550	1299
		PERCENT	100	3		10	14	22	52
	CHILD AND MOTHER CARE CENTER	NUMBER	2503	56	51	328	387	568	1164
		PERCENT	100	2		13	15	23	47
	PRIVATE DOCTOR MBBS	NUMBER	2503	65	51	390	400	557	1091
		PERCENT	100	3		16	16	22	44
	HOSPITAL /DISPENSARY	NUMBER	2503	180	40	658	423	485	757
		PERCENT	100	7		26	17	19	30
	MID WIFE FACILITY	NUMBER	2503	157	50	453	368	531	994
		PERCENT	100	6		18	15	21	40
AWARAN DISTRICT	POPULATION WELFARE CENTER	NUMBER	202	10	57	41	18	20	113
		PERCENT	100	5		20	9	10	56
	BASIC HEALTH UNIT	NUMBER	202	14	41	57	34	26	71
		PERCENT	100	7		28	17	13	35
	RURAL HEALTH UNIT	NUMBER	202	12	44	54	34	27	75
		PERCENT	100	6		27	17	13	37
	N G O DISPENSARY	NUMBER	202	7	90	5	13	22	155
		PERCENT	100	3		2	6	11	77
	CHILD AND MOTHER CARE CENTER	NUMBER	202	1	85	5	13	23	160
		PERCENT	100	*		2	6	11	79
	PRIVATE DOCTOR MBBS	NUMBER	202	2	57	24	30	35	111
		PERCENT	100	1		12	15	17	55
	HOSPITAL /DISPENSARY	NUMBER	202	21	31	76	36	24	45
		PERCENT	100	10		38	18	12	22
	MID WIFE FACILITY	NUMBER	202	12	55	45	25	24	96
		PERCENT	100	6		22	12	12	48

TABLE 3.6: DISTANCE OF MOUZAS FROM VARIOUS KINDS OF HEALTH FACILITIES

ADMINISTRATIVE UNIT	TYPE OF FACILITY		RURAL POPULATED MOUZAS	MOUZAS REPORTING FACILITY	AVERAGE DISTANCE	MOUZAS BY DISTANCE FROM FACILITY (IN KM)			
						1 - 10	11 - 25	26-50	51 AND ABOVE
1	2		3	4	5	6	7	8	9
AWARAN	POPULATION WELFARE CENTER	NUMBER	15	2	15	5	7	1	-
		PERCENT	100	13		33	47	7	-
	BASIC HEALTH UNIT	NUMBER	15	2	15	5	7	1	-
		PERCENT	100	13		33	47	7	-
	RURAL HEALTH UNIT	NUMBER	15	1	16	5	8	1	-
		PERCENT	100	7		33	53	7	-
	N G O DISPENSARY	NUMBER	15	-	48	4	7	1	3
		PERCENT	100	-		27	47	7	20
	CHILD AND MOTHER CARE CENTER	NUMBER	15	1	16	5	8	1	-
		PERCENT	100	7		33	53	7	-
	PRIVATE DOCTOR MBBS	NUMBER	15	1	16	5	8	1	-
		PERCENT	100	7		33	53	7	-
	HOSPITAL /DISPENSARY	NUMBER	15	1	16	5	8	1	-
		PERCENT	100	7		33	53	7	-
	MID WIFE FACILITY	NUMBER	15	1	16	5	8	1	-
		PERCENT	100	7		33	53	7	-
GISHKORE SUB-	POPULATION WELFARE CENTER	NUMBER	44	1	66	-	2	8	33
		PERCENT	100	2		-	5	18	75
	BASIC HEALTH UNIT	NUMBER	44	1	66	-	2	8	33
		PERCENT	100	2		-	5	18	75
	RURAL HEALTH UNIT	NUMBER	44	-	66	-	2	9	33
		PERCENT	100	-		-	5	20	75
	N G O DISPENSARY	NUMBER	44	6	67	-	2	6	30
		PERCENT	100	14		-	5	14	68
	CHILD AND MOTHER CARE CENTER	NUMBER	44	-	66	-	2	9	33
		PERCENT	100	-		-	5	20	75
	PRIVATE DOCTOR MBBS	NUMBER	44	-	66	-	2	9	33
		PERCENT	100	-		-	5	20	75
	HOSPITAL /DISPENSARY	NUMBER	44	4	65	-	2	8	30
		PERCENT	100	9		-	5	18	68
	MID WIFE FACILITY	NUMBER	44	2	65	-	2	9	31
		PERCENT	100	5		-	5	20	70
JHAL JAO SUB-	POPULATION WELFARE CENTER	NUMBER	73	-	75	-	3	8	62
		PERCENT	100	-		-	4	11	85
	BASIC HEALTH UNIT	NUMBER	73	3	40	14	19	14	23
		PERCENT	100	4		19	26	19	32
	RURAL HEALTH UNIT	NUMBER	73	2	46	11	18	15	27
		PERCENT	100	3		15	25	21	37
	N G O DISPENSARY	NUMBER	73	1	71	1	4	8	59
		PERCENT	100	1		1	5	11	81
	CHILD AND MOTHER CARE CENTER	NUMBER	73	-	73	-	3	9	61
		PERCENT	100	-		-	4	12	84
	PRIVATE DOCTOR MBBS	NUMBER	73	-	74	1	4	8	60
		PERCENT	100	-		1	5	11	82
	HOSPITAL /DISPENSARY	NUMBER	73	7	29	27	19	8	12
		PERCENT	100	10		37	26	11	16
	MID WIFE FACILITY	NUMBER	73	2	68	6	8	8	49
		PERCENT	100	3		8	11	11	67

TABLE 3.6: DISTANCE OF MOUZAS FROM VARIOUS KINDS OF HEALTH FACILITIES

ADMINISTRATIVE UNIT	TYPE OF FACILITY		RURAL POPULATED MOUZAS	MOUZAS REPORTING FACILITY	AVERAGE DISTANCE	MOUZAS BY DISTANCE FROM FACILITY (IN KM)			
						1 - 10	11 - 25	26-50	51 AND ABOVE
1	2		3	4	5	6	7	8	9
KORAK JHAO	POPULATION WELFARE CENTER	NUMBER	21	-	106	-	-	3	18
		PERCENT	100	-		-	-	14	86
	BASIC HEALTH UNIT	NUMBER	21	1	83	2	-	3	15
		PERCENT	100	5		10	-	14	71
	RURAL HEALTH UNIT	NUMBER	21	2	92	2	-	2	15
		PERCENT	100	10		10	-	10	71
	N G O DISPENSARY	NUMBER	21	-	90	-	-	7	14
		PERCENT	100	-		-	-	33	67
	CHILD AND MOTHER CARE CENTER	NUMBER	21	-	109	-	-	3	18
		PERCENT	100	-		-	-	14	86
	PRIVATE DOCTOR MBBS	NUMBER	21	-	95	-	-	3	18
		PERCENT	100	-		-	-	14	86
	HOSPITAL /DISPENSARY	NUMBER	21	3	29	9	-	6	3
		PERCENT	100	14		43	-	29	14
	MID WIFE FACILITY	NUMBER	21	2	111	2	-	1	16
		PERCENT	100	10		10	-	5	76
MASHKAI	POPULATION WELFARE CENTER	NUMBER	49	7	6	36	6	-	-
		PERCENT	100	14		73	12	-	-
	BASIC HEALTH UNIT	NUMBER	49	7	6	36	6	-	-
		PERCENT	100	14		73	12	-	-
	RURAL HEALTH UNIT	NUMBER	49	7	6	36	6	-	-
		PERCENT	100	14		73	12	-	-
	N G O DISPENSARY	NUMBER	49	-	150	-	-	-	49
		PERCENT	100	-		-	-	-	100
	CHILD AND MOTHER CARE CENTER	NUMBER	49	-	129	-	-	1	48
		PERCENT	100	-		-	-	2	98
	PRIVATE DOCTOR MBBS	NUMBER	49	1	19	18	16	14	-
		PERCENT	100	2		37	33	29	-
	HOSPITAL /DISPENSARY	NUMBER	49	6	7	35	7	1	-
		PERCENT	100	12		71	14	2	-
	MID WIFE FACILITY	NUMBER	49	5	11	32	7	5	-
		PERCENT	100	10		65	14	10	-
KALAT DISTRICT	**POPULATION WELFARE CENTER**	**NUMBER**	**345**	**16**	**43**	**56**	**60**	**108**	**105**
		PERCENT	**100**	**5**		**16**	**17**	**31**	**30**
	BASIC HEALTH UNIT	**NUMBER**	**345**	**16**	**32**	**100**	**79**	**81**	**69**
		PERCENT	**100**	**5**		**29**	**23**	**23**	**20**
	RURAL HEALTH UNIT	**NUMBER**	**345**	**13**	**38**	**77**	**77**	**89**	**89**
		PERCENT	**100**	**4**		**22**	**22**	**26**	**26**
	N G O DISPENSARY	**NUMBER**	**345**	**7**	**71**	**24**	**48**	**86**	**180**
		PERCENT	**100**	**2**		**7**	**14**	**25**	**52**
	CHILD AND MOTHER CARE CENTER	**NUMBER**	**345**	**6**	**60**	**48**	**54**	**81**	**156**
		PERCENT	**100**	**2**		**14**	**16**	**23**	**45**
	PRIVATE DOCTOR MBBS	**NUMBER**	**345**	**2**	**55**	**33**	**66**	**86**	**158**
		PERCENT	**100**	**1**		**10**	**19**	**25**	**46**
	HOSPITAL /DISPENSARY	**NUMBER**	**345**	**19**	**50**	**56**	**51**	**77**	**142**
		PERCENT	**100**	**6**		**16**	**15**	**22**	**41**
	MID WIFE FACILITY	**NUMBER**	**345**	**8**	**56**	**44**	**54**	**90**	**149**
		PERCENT	**100**	**2**		**13**	**16**	**26**	**43**

TABLE 3.6: DISTANCE OF MOUZAS FROM VARIOUS KINDS OF HEALTH FACILITIES

ADMINISTRATIVE UNIT	TYPE OF FACILITY		RURAL POPULATED MOUZAS	MOUZAS REPORTING FACILITY	AVERAGE DISTANCE	MOUZAS BY DISTANCE FROM FACILITY (IN KM)			
						1 - 10	11 - 25	26-50	51 AND ABOVE
1	2		3	4	5	6	7	8	9
GAZG SUB-	POPULATION WELFARE CENTER	NUMBER	31	-	37	1	2	26	2
		PERCENT	100	-		3	6	84	6
	BASIC HEALTH UNIT	NUMBER	31	-	39	-	2	27	2
		PERCENT	100	-		-	6	87	6
	RURAL HEALTH UNIT	NUMBER	31	-	41	-	-	29	2
		PERCENT	100	-		-	-	94	6
	N G O DISPENSARY	NUMBER	31	-	43	1	2	26	2
		PERCENT	100	-		3	6	84	6
	CHILD AND MOTHER CARE CENTER	NUMBER	31	-	42	-	1	28	2
		PERCENT	100	-		-	3	90	6
	PRIVATE DOCTOR MBBS	NUMBER	31	-	45	1	-	26	4
		PERCENT	100	-		3	-	84	13
	HOSPITAL /DISPENSARY	NUMBER	31	1	39	-	1	27	2
		PERCENT	100	3		-	3	87	6
	MID WIFE FACILITY	NUMBER	31	-	48	-	-	28	3
		PERCENT	100	-		-	-	90	10
JOHAN SUB-	POPULATION WELFARE CENTER	NUMBER	60	1	52	2	6	31	20
		PERCENT	100	2		3	10	52	33
	BASIC HEALTH UNIT	NUMBER	60	2	59	3	6	13	36
		PERCENT	100	3		5	10	22	60
	RURAL HEALTH UNIT	NUMBER	60	2	59	2	6	14	36
		PERCENT	100	3		3	10	23	60
	N G O DISPENSARY	NUMBER	60	1	147	-	1	2	56
		PERCENT	100	2		-	2	3	93
	CHILD AND MOTHER CARE CENTER	NUMBER	60	-	132	-	1	2	57
		PERCENT	100	-		-	2	3	95
	PRIVATE DOCTOR MBBS	NUMBER	60	-	96	2	1	3	54
		PERCENT	100	-		3	2	5	90
	HOSPITAL /DISPENSARY	NUMBER	60	1	92	1	1	4	53
		PERCENT	100	2		2	2	7	88
	MID WIFE FACILITY	NUMBER	60	-	87	2	5	3	50
		PERCENT	100	-		3	8	5	83
KALAT	POPULATION WELFARE CENTER	NUMBER	194	12	49	20	42	43	77
		PERCENT	100	6		10	22	22	40
	BASIC HEALTH UNIT	NUMBER	194	8	26	64	63	34	25
		PERCENT	100	4		33	32	18	13
	RURAL HEALTH UNIT	NUMBER	194	6	37	42	61	39	46
		PERCENT	100	3		22	31	20	24
	N G O DISPENSARY	NUMBER	194	4	51	15	40	46	89
		PERCENT	100	2		8	21	24	46
	CHILD AND MOTHER CARE CENTER	NUMBER	194	3	50	18	40	46	87
		PERCENT	100	2		9	21	24	45
	PRIVATE DOCTOR MBBS	NUMBER	194	-	52	15	44	46	89
		PERCENT	100	-		8	23	24	46
	HOSPITAL /DISPENSARY	NUMBER	194	9	47	27	38	40	80
		PERCENT	100	5		14	20	21	41
	MID WIFE FACILITY	NUMBER	194	3	56	15	40	48	88
		PERCENT	100	2		8	21	25	45

TABLE 3.6: DISTANCE OF MOUZAS FROM VARIOUS KINDS OF HEALTH FACILITIES

ADMINISTRATIVE UNIT	TYPE OF FACILITY		RURAL POPULATED MOUZAS	MOUZAS REPORTING FACILITY	AVERAGE DISTANCE	MOUZAS BY DISTANCE FROM FACILITY (IN KM)			
						1 - 10	11 - 25	26-50	51 AND ABOVE
1	2		3	4	5	6	7	8	9
MANGOCHAR	POPULATION WELFARE CENTER	NUMBER	60	3	20	33	10	8	6
		PERCENT	100	5		55	17	13	10
	BASIC HEALTH UNIT	NUMBER	60	6	21	33	8	7	6
		PERCENT	100	10		55	13	12	10
	RURAL HEALTH UNIT	NUMBER	60	5	18	33	10	7	5
		PERCENT	100	8		55	17	12	8
	N G O DISPENSARY	NUMBER	60	2	75	8	5	12	33
		PERCENT	100	3		13	8	20	55
	CHILD AND MOTHER CARE CENTER	NUMBER	60	3	25	30	12	5	10
		PERCENT	100	5		50	20	8	17
	PRIVATE DOCTOR MBBS	NUMBER	60	2	32	15	21	11	11
		PERCENT	100	3		25	35	18	18
	HOSPITAL /DISPENSARY	NUMBER	60	8	20	28	11	6	7
		PERCENT	100	13		47	18	10	12
	MID WIFE FACILITY	NUMBER	60	5	24	27	9	11	8
		PERCENT	100	8		45	15	18	13
KHUZDAR DISTRICT	**POPULATION WELFARE CENTER**	**NUMBER**	**1193**	**32**	**87**	**109**	**142**	**248**	**662**
		PERCENT	**100**	**3**		**9**	**12**	**21**	**55**
	BASIC HEALTH UNIT	**NUMBER**	**1193**	**69**	**47**	**269**	**257**	**261**	**337**
		PERCENT	**100**	**6**		**23**	**22**	**22**	**28**
	RURAL HEALTH UNIT	**NUMBER**	**1193**	**42**	**79**	**142**	**180**	**245**	**584**
		PERCENT	**100**	**4**		**12**	**15**	**21**	**49**
	N G O DISPENSARY	**NUMBER**	**1193**	**28**	**99**	**42**	**90**	**225**	**808**
		PERCENT	**100**	**2**		**4**	**8**	**19**	**68**
	CHILD AND MOTHER CARE CENTER	**NUMBER**	**1193**	**19**	**93**	**67**	**125**	**234**	**748**
		PERCENT	**100**	**2**		**6**	**10**	**20**	**63**
	PRIVATE DOCTOR MBBS	**NUMBER**	**1193**	**31**	**86**	**72**	**127**	**254**	**709**
		PERCENT	**100**	**3**		**6**	**11**	**21**	**59**
	HOSPITAL /DISPENSARY	**NUMBER**	**1193**	**70**	**68**	**195**	**176**	**250**	**502**
		PERCENT	**100**	**6**		**16**	**15**	**21**	**42**
	MID WIFE FACILITY	**NUMBER**	**1193**	**31**	**81**	**85**	**137**	**272**	**668**
		PERCENT	**100**	**3**		**7**	**11**	**23**	**56**
ARANJI SUB-TEHSIL	POPULATION WELFARE CENTER	NUMBER	86	-	131	-	5	10	71
		PERCENT	100	-		-	6	12	83
	BASIC HEALTH UNIT	NUMBER	86	7	50	12	10	29	28
		PERCENT	100	8		14	12	34	33
	RURAL HEALTH UNIT	NUMBER	86	2	106	1	4	15	64
		PERCENT	100	2		1	5	17	74
	N G O DISPENSARY	NUMBER	86	-	136	-	3	10	73
		PERCENT	100	-		-	3	12	85
	CHILD AND MOTHER CARE CENTER	NUMBER	86	-	131	-	4	10	72
		PERCENT	100	-		-	5	12	84
	PRIVATE DOCTOR MBBS	NUMBER	86	-	116	-	3	10	73
		PERCENT	100	-		-	3	12	85
	HOSPITAL /DISPENSARY	NUMBER	86	-	100	-	4	19	63
		PERCENT	100	-		-	5	22	73
	MID WIFE FACILITY	NUMBER	86	1	108	-	4	18	63
		PERCENT	100	1		-	5	21	73

TABLE 3.6: DISTANCE OF MOUZAS FROM VARIOUS KINDS OF HEALTH FACILITIES

ADMINISTRATIVE UNIT	TYPE OF FACILITY		RURAL POPULATED MOUZAS	MOUZAS REPORTING FACILITY	AVERAGE DISTANCE	MOUZAS BY DISTANCE FROM FACILITY (IN KM)			
						1 - 10	11 - 25	26-50	51 AND ABOVE
1	2		3	4	5	6	7	8	9
KARAKH SUB-TEHSIL	POPULATION WELFARE CENTER	NUMBER	122	-	62	16	17	16	73
		PERCENT	100	-		13	14	13	60
	BASIC HEALTH UNIT	NUMBER	122	1	58	20	19	16	66
		PERCENT	100	1		16	16	13	54
	RURAL HEALTH UNIT	NUMBER	122	1	54	22	21	19	59
		PERCENT	100	1		18	17	16	48
	N G O DISPENSARY	NUMBER	122	-	76	6	9	14	93
		PERCENT	100	-		5	7	11	76
	CHILD AND MOTHER CARE CENTER	NUMBER	122	-	78	5	8	13	96
		PERCENT	100	-		4	7	11	79
	PRIVATE DOCTOR MBBS	NUMBER	122	-	78	5	6	14	97
		PERCENT	100	-		4	5	11	80
	HOSPITAL /DISPENSARY	NUMBER	122	4	29	38	23	38	19
		PERCENT	100	3		31	19	31	16
	MID WIFE FACILITY	NUMBER	122	-	75	7	6	16	93
		PERCENT	100	-		6	5	13	76
KHUZDAR TEHSIL	POPULATION WELFARE CENTER	NUMBER	335	4	47	31	54	112	134
		PERCENT	100	1		9	16	33	40
	BASIC HEALTH UNIT	NUMBER	335	14	32	85	91	91	54
		PERCENT	100	4		25	27	27	16
	RURAL HEALTH UNIT	NUMBER	335	5	49	28	63	121	118
		PERCENT	100	1		8	19	36	35
	N G O DISPENSARY	NUMBER	335	1	56	5	47	127	155
		PERCENT	100	*		1	14	38	46
	CHILD AND MOTHER CARE CENTER	NUMBER	335	1	52	19	46	113	156
		PERCENT	100	*		6	14	34	47
	PRIVATE DOCTOR MBBS	NUMBER	335	3	54	7	44	123	158
		PERCENT	100	1		2	13	37	47
	HOSPITAL /DISPENSARY	NUMBER	335	10	50	32	60	87	146
		PERCENT	100	3		10	18	26	44
	MID WIFE FACILITY	NUMBER	335	3	50	27	47	112	146
		PERCENT	100	1		8	14	33	44
MOOLA SUB-TEHSIL	POPULATION WELFARE CENTER	NUMBER	78	1	113	2	4	7	64
		PERCENT	100	1		3	5	9	82
	BASIC HEALTH UNIT	NUMBER	78	1	111	3	7	5	62
		PERCENT	100	1		4	9	6	79
	RURAL HEALTH UNIT	NUMBER	78	2	107	3	8	7	58
		PERCENT	100	3		4	10	9	74
	N G O DISPENSARY	NUMBER	78	1	110	2	5	9	61
		PERCENT	100	1		3	6	12	78
	CHILD AND MOTHER CARE CENTER	NUMBER	78	-	115	2	2	5	69
		PERCENT	100	-		3	3	6	88
	PRIVATE DOCTOR MBBS	NUMBER	78	-	109	3	6	8	61
		PERCENT	100	-		4	8	10	78
	HOSPITAL /DISPENSARY	NUMBER	78	6	55	8	17	17	30
		PERCENT	100	8		10	22	22	38
	MID WIFE FACILITY	NUMBER	78	-	110	3	5	7	63
		PERCENT	100	-		4	6	9	81

TABLE 3.6: DISTANCE OF MOUZAS FROM VARIOUS KINDS OF HEALTH FACILITIES

ADMINISTRATIVE UNIT	TYPE OF FACILITY		RURAL POPULATED MOUZAS	MOUZAS REPORTING FACILITY	AVERAGE DISTANCE	MOUZAS BY DISTANCE FROM FACILITY (IN KM)			
						1 - 10	11 - 25	26-50	51 AND ABOVE
1	2		3	4	5	6	7	8	9
NAL SUB-TEHSIL	POPULATION WELFARE CENTER	NUMBER	121	8	40	11	28	39	35
		PERCENT	100	7		9	23	32	29
	BASIC HEALTH UNIT	NUMBER	121	18	15	55	35	7	6
		PERCENT	100	15		45	29	6	5
	RURAL HEALTH UNIT	NUMBER	121	11	34	27	35	23	25
		PERCENT	100	9		22	29	19	21
	N G O DISPENSARY	NUMBER	121	10	68	8	6	19	78
		PERCENT	100	8		7	5	16	64
	CHILD AND MOTHER CARE CENTER	NUMBER	121	4	39	11	32	37	37
		PERCENT	100	3		9	26	31	31
	PRIVATE DOCTOR MBBS	NUMBER	121	5	38	12	31	40	33
		PERCENT	100	4		10	26	33	27
	HOSPITAL /DISPENSARY	NUMBER	121	15	19	49	32	14	11
		PERCENT	100	12		40	26	12	9
	MID WIFE FACILITY	NUMBER	121	7	43	10	26	44	34
		PERCENT	100	6		8	21	36	28
ORNACH SUB-TEHSIL	POPULATION WELFARE CENTER	NUMBER	67	15	67	16	3	10	23
		PERCENT	100	22		24	4	15	34
	BASIC HEALTH UNIT	NUMBER	67	13	57	18	5	11	20
		PERCENT	100	19		27	7	16	30
	RURAL HEALTH UNIT	NUMBER	67	14	60	17	5	11	20
		PERCENT	100	21		25	7	16	30
	N G O DISPENSARY	NUMBER	67	15	102	5	4	7	36
		PERCENT	100	22		7	6	10	54
	CHILD AND MOTHER CARE CENTER	NUMBER	67	12	105	5	3	8	39
		PERCENT	100	18		7	4	12	58
	PRIVATE DOCTOR MBBS	NUMBER	67	20	49	15	7	11	14
		PERCENT	100	30		22	10	16	21
	HOSPITAL /DISPENSARY	NUMBER	67	18	54	19	5	14	11
		PERCENT	100	27		28	7	21	16
	MID WIFE FACILITY	NUMBER	67	16	103	6	5	5	35
		PERCENT	100	24		9	7	7	52
SAROONA SUB-TEHSIL	POPULATION WELFARE CENTER	NUMBER	263	2	161	2	14	18	227
		PERCENT	100	1		1	5	7	86
	BASIC HEALTH UNIT	NUMBER	263	4	62	28	56	76	99
		PERCENT	100	2		11	21	29	38
	RURAL HEALTH UNIT	NUMBER	263	1	159	1	14	14	233
		PERCENT	100	*		*	5	5	89
	N G O DISPENSARY	NUMBER	263	1	170	1	3	7	251
		PERCENT	100	*		*	1	3	95
	CHILD AND MOTHER CARE CENTER	NUMBER	263	1	167	2	6	11	243
		PERCENT	100	*		1	2	4	92
	PRIVATE DOCTOR MBBS	NUMBER	263	1	152	4	8	12	238
		PERCENT	100	*		2	3	5	90
	HOSPITAL /DISPENSARY	NUMBER	263	2	140	4	8	33	216
		PERCENT	100	1		2	3	13	82
	MID WIFE FACILITY	NUMBER	263	1	129	5	14	38	205
		PERCENT	100	*		2	5	14	78

TABLE 3.6: DISTANCE OF MOUZAS FROM VARIOUS KINDS OF HEALTH FACILITIES

ADMINISTRATIVE UNIT	TYPE OF FACILITY		RURAL POPULATED MOUZAS	MOUZAS REPORTING FACILITY	AVERAGE DISTANCE	MOUZAS BY DISTANCE FROM FACILITY (IN KM)			
						1 - 10	11 - 25	26-50	51 AND ABOVE
1	2		3	4	5	6	7	8	9
WADH TEHSIL	POPULATION WELFARE CENTER	NUMBER	72	2	20	29	13	27	1
		PERCENT	100	3		40	18	38	1
	BASIC HEALTH UNIT	NUMBER	72	5	18	29	19	18	1
		PERCENT	100	7		40	26	25	1
	RURAL HEALTH UNIT	NUMBER	72	3	19	30	17	21	1
		PERCENT	100	4		42	24	29	1
	N G O DISPENSARY	NUMBER	72	-	40	15	10	27	20
		PERCENT	100	-		21	14	38	28
	CHILD AND MOTHER CARE CENTER	NUMBER	72	-	23	21	21	28	2
		PERCENT	100	-		29	29	39	3
	PRIVATE DOCTOR MBBS	NUMBER	72	2	22	23	19	27	1
		PERCENT	100	3		32	26	38	1
	HOSPITAL /DISPENSARY	NUMBER	72	8	16	31	18	15	-
		PERCENT	100	11		43	25	21	-
	MID WIFE FACILITY	NUMBER	72	2	21	22	22	25	1
		PERCENT	100	3		31	31	35	1
ZEHRI TEHSIL	POPULATION WELFARE CENTER	NUMBER	49	-	127	2	4	9	34
		PERCENT	100	-		4	8	18	69
	BASIC HEALTH UNIT	NUMBER	49	6	19	19	15	8	1
		PERCENT	100	12		39	31	16	2
	RURAL HEALTH UNIT	NUMBER	49	3	30	13	13	14	6
		PERCENT	100	6		27	27	29	12
	N G O DISPENSARY	NUMBER	49	-	142	-	3	5	41
		PERCENT	100	-		-	6	10	84
	CHILD AND MOTHER CARE CENTER	NUMBER	49	1	129	2	3	9	34
		PERCENT	100	2		4	6	18	69
	PRIVATE DOCTOR MBBS	NUMBER	49	-	126	3	3	9	34
		PERCENT	100	-		6	6	18	69
	HOSPITAL /DISPENSARY	NUMBER	49	7	34	14	9	13	6
		PERCENT	100	14		29	18	27	12
	MID WIFE FACILITY	NUMBER	49	1	109	5	8	7	28
		PERCENT	100	2		10	16	14	57
LASBELA DISTRICT	**POPULATION WELFARE CENTER**	**NUMBER**	**259**	**39**	**33**	**63**	**67**	**49**	**41**
		PERCENT	**100**	**15**		**24**	**26**	**19**	**16**
	BASIC HEALTH UNIT	**NUMBER**	**259**	**32**	**24**	**80**	**88**	**40**	**19**
		PERCENT	**100**	**12**		**31**	**34**	**15**	**7**
	RURAL HEALTH UNIT	**NUMBER**	**259**	**26**	**21**	**70**	**101**	**49**	**13**
		PERCENT	**100**	**10**		**27**	**39**	**19**	**5**
	N G O DISPENSARY	**NUMBER**	**259**	**11**	**47**	**42**	**93**	**53**	**60**
		PERCENT	**100**	**4**		**16**	**36**	**20**	**23**
	CHILD AND MOTHER CARE CENTER	**NUMBER**	**259**	**15**	**26**	**47**	**107**	**72**	**18**
		PERCENT	**100**	**6**		**18**	**41**	**28**	**7**
	PRIVATE DOCTOR MBBS	**NUMBER**	**259**	**10**	**34**	**77**	**86**	**53**	**33**
		PERCENT	**100**	**4**		**30**	**33**	**20**	**13**
	HOSPITAL /DISPENSARY	**NUMBER**	**259**	**34**	**22**	**90**	**78**	**36**	**21**
		PERCENT	**100**	**13**		**35**	**30**	**14**	**8**
	MID WIFE FACILITY	**NUMBER**	**259**	**19**	**27**	**96**	**70**	**43**	**31**
		PERCENT	**100**	**7**		**37**	**27**	**17**	**12**

TABLE 3.6: DISTANCE OF MOUZAS FROM VARIOUS KINDS OF HEALTH FACILITIES

ADMINISTRATIVE UNIT	TYPE OF FACILITY		RURAL POPULATED MOUZAS	MOUZAS REPORTING FACILITY	AVERAGE DISTANCE	MOUZAS BY DISTANCE FROM FACILITY (IN KM)			
						1 - 10	11 - 25	26-50	51 AND ABOVE
1	2		3	4	5	6	7	8	9
BELA TEHSIL	POPULATION WELFARE CENTER	NUMBER	65	12	19	21	15	16	1
		PERCENT	100	18		32	23	25	2
	BASIC HEALTH UNIT	NUMBER	65	8	14	31	16	10	-
		PERCENT	100	12		48	25	15	-
	RURAL HEALTH UNIT	NUMBER	65	1	17	28	21	15	-
		PERCENT	100	2		43	32	23	-
	N G O DISPENSARY	NUMBER	65	1	19	24	22	18	-
		PERCENT	100	2		37	34	28	-
	CHILD AND MOTHER CARE CENTER	NUMBER	65	1	20	21	21	22	-
		PERCENT	100	2		32	32	34	-
	PRIVATE DOCTOR MBBS	NUMBER	65	2	17	27	18	18	-
		PERCENT	100	3		42	28	28	-
	HOSPITAL /DISPENSARY	NUMBER	65	3	15	32	17	13	-
		PERCENT	100	5		49	26	20	-
	MID WIFE FACILITY	NUMBER	65	6	16	29	17	13	-
		PERCENT	100	9		45	26	20	-
DUREJI TEHSIL	POPULATION WELFARE CENTER	NUMBER	20	1	56	-	2	7	10
		PERCENT	100	5		-	10	35	50
	BASIC HEALTH UNIT	NUMBER	20	3	28	1	7	8	1
		PERCENT	100	15		5	35	40	5
	RURAL HEALTH UNIT	NUMBER	20	1	52	-	3	7	9
		PERCENT	100	5		-	15	35	45
	N G O DISPENSARY	NUMBER	20	-	120	-	2	5	13
		PERCENT	100	-		-	10	25	65
	CHILD AND MOTHER CARE CENTER	NUMBER	20	-	67	-	2	6	12
		PERCENT	100	-		-	10	30	60
	PRIVATE DOCTOR MBBS	NUMBER	20	-	150	-	-	2	18
		PERCENT	100	-		-	-	10	90
	HOSPITAL /DISPENSARY	NUMBER	20	1	55	1	6	2	10
		PERCENT	100	5		5	30	10	50
	MID WIFE FACILITY	NUMBER	20	6	21	2	9	2	1
		PERCENT	100	30		10	45	10	5
GADDANI TEHSIL	POPULATION WELFARE CENTER	NUMBER	3	1	18	-	2	-	-
		PERCENT	100	33		-	67	-	-
	BASIC HEALTH UNIT	NUMBER	3	-	14	1	2	-	-
		PERCENT	100	-		33	67	-	-
	RURAL HEALTH UNIT	NUMBER	3	-	14	1	2	-	-
		PERCENT	100	-		33	67	-	-
	N G O DISPENSARY	NUMBER	3	-	17	-	3	-	-
		PERCENT	100	-		-	100	-	-
	CHILD AND MOTHER CARE CENTER	NUMBER	3	-	17	-	3	-	-
		PERCENT	100	-		-	100	-	-
	PRIVATE DOCTOR MBBS	NUMBER	3	-	17	-	3	-	-
		PERCENT	100	-		-	100	-	-
	HOSPITAL /DISPENSARY	NUMBER	3	-	17	-	3	-	-
		PERCENT	100	-		-	100	-	-
	MID WIFE FACILITY	NUMBER	3	-	17	-	3	-	-
		PERCENT	100	-		-	100	-	-

TABLE 3.6: DISTANCE OF MOUZAS FROM VARIOUS KINDS OF HEALTH FACILITIES

ADMINISTRATIVE UNIT	TYPE OF FACILITY		RURAL POPULATED MOUZAS	MOUZAS REPORTING FACILITY	AVERAGE DISTANCE	MOUZAS BY DISTANCE FROM FACILITY (IN KM)			
						1 - 10	11 - 25	26-50	51 AND ABOVE
1	2		3	4	5	6	7	8	9
HUB TEHSIL	POPULATION WELFARE CENTER	NUMBER	7	6	30	-	-	1	-
		PERCENT	100	86		-	-	14	-
	BASIC HEALTH UNIT	NUMBER	7	5	36	-	1	1	-
		PERCENT	100	71		-	14	14	-
	RURAL HEALTH UNIT	NUMBER	7	3	36	-	1	3	-
		PERCENT	100	43		-	14	43	-
	N G O DISPENSARY	NUMBER	7	2	30	1	1	3	-
		PERCENT	100	29		14	14	43	-
	CHILD AND MOTHER CARE CENTER	NUMBER	7	1	33	-	2	4	-
		PERCENT	100	14		-	29	57	-
	PRIVATE DOCTOR MBBS	NUMBER	7	1	30	1	1	4	-
		PERCENT	100	14		14	14	57	-
	HOSPITAL /DISPENSARY	NUMBER	7	3	26	1	1	2	-
		PERCENT	100	43		14	14	29	-
	MID WIFE FACILITY	NUMBER	7	1	30	1	1	4	-
		PERCENT	100	14		14	14	57	-
KANRAJ TEHSIL	POPULATION WELFARE CENTER	NUMBER	9	-	159	-	-	-	9
		PERCENT	100	-		-	-	-	100
	BASIC HEALTH UNIT	NUMBER	9	-	132	-	-	-	9
		PERCENT	100	-		-	-	-	100
	RURAL HEALTH UNIT	NUMBER	9	4	11	3	2	-	-
		PERCENT	100	44		33	22	-	-
	N G O DISPENSARY	NUMBER	9	-	117	1	-	-	8
		PERCENT	100	-		11	-	-	89
	CHILD AND MOTHER CARE CENTER	NUMBER	9	7	128	-	-	-	2
		PERCENT	100	78		-	-	-	22
	PRIVATE DOCTOR MBBS	NUMBER	9	-	113	-	-	-	9
		PERCENT	100	-		-	-	-	100
	HOSPITAL /DISPENSARY	NUMBER	9	4	12	2	3	-	-
		PERCENT	100	44		22	33	-	-
	MID WIFE FACILITY	NUMBER	9	-	160	-	-	-	9
		PERCENT	100	-		-	-	-	100
LAKHRA TEHSIL	POPULATION WELFARE CENTER	NUMBER	48	9	13	24	12	1	2
		PERCENT	100	19		50	25	2	4
	BASIC HEALTH UNIT	NUMBER	48	9	14	23	12	2	2
		PERCENT	100	19		48	25	4	4
	RURAL HEALTH UNIT	NUMBER	48	10	16	22	10	3	3
		PERCENT	100	21		46	21	6	6
	N G O DISPENSARY	NUMBER	48	-	92	2	10	4	32
		PERCENT	100	-		4	21	8	67
	CHILD AND MOTHER CARE CENTER	NUMBER	48	-	22	11	20	15	2
		PERCENT	100	-		23	42	31	4
	PRIVATE DOCTOR MBBS	NUMBER	48	3	19	16	21	6	2
		PERCENT	100	6		33	44	13	4
	HOSPITAL /DISPENSARY	NUMBER	48	8	17	20	13	5	2
		PERCENT	100	17		42	27	10	4
	MID WIFE FACILITY	NUMBER	48	1	18	14	25	6	2
		PERCENT	100	2		29	52	13	4

TABLE 3.6: DISTANCE OF MOUZAS FROM VARIOUS KINDS OF HEALTH FACILITIES

ADMINISTRATIVE UNIT	TYPE OF FACILITY		RURAL POPULATED MOUZAS	MOUZAS REPORTING FACILITY	AVERAGE DISTANCE	MOUZAS BY DISTANCE FROM FACILITY (IN KM)			
						1 - 10	11 - 25	26-50	51 AND ABOVE
1	2		3	4	5	6	7	8	9
LIARI TEHSIL	POPULATION WELFARE CENTER	NUMBER	45	8	29	4	15	16	2
		PERCENT	100	18		9	33	36	4
	BASIC HEALTH UNIT	NUMBER	45	5	17	16	16	7	1
		PERCENT	100	11		36	36	16	2
	RURAL HEALTH UNIT	NUMBER	45	7	21	8	19	10	1
		PERCENT	100	16		18	42	22	2
	N G O DISPENSARY	NUMBER	45	7	26	7	20	8	3
		PERCENT	100	16		16	44	18	7
	CHILD AND MOTHER CARE CENTER	NUMBER	45	5	27	5	19	14	2
		PERCENT	100	11		11	42	31	4
	PRIVATE DOCTOR MBBS	NUMBER	45	4	28	12	13	12	4
		PERCENT	100	9		27	29	27	9
	HOSPITAL /DISPENSARY	NUMBER	45	9	22	12	12	11	1
		PERCENT	100	20		27	27	24	2
	MID WIFE FACILITY	NUMBER	45	5	26	17	6	14	3
		PERCENT	100	11		38	13	31	7
SONMIANI/WINDER TEHSIL	POPULATION WELFARE CENTER	NUMBER	21	-	64	1	1	3	16
		PERCENT	100	-		5	5	14	76
	BASIC HEALTH UNIT	NUMBER	21	-	38	2	4	9	6
		PERCENT	100	-		10	19	43	29
	RURAL HEALTH UNIT	NUMBER	21	-	25	2	10	9	-
		PERCENT	100	-		10	48	43	-
	N G O DISPENSARY	NUMBER	21	1	38	1	3	12	4
		PERCENT	100	5		5	14	57	19
	CHILD AND MOTHER CARE CENTER	NUMBER	21	-	25	4	7	10	-
		PERCENT	100	-		19	33	48	-
	PRIVATE DOCTOR MBBS	NUMBER	21	-	25	2	10	9	-
		PERCENT	100	-		10	48	43	-
	HOSPITAL /DISPENSARY	NUMBER	21	4	44	3	4	2	8
		PERCENT	100	19		14	19	10	38
	MID WIFE FACILITY	NUMBER	21	-	64	-	2	3	16
		PERCENT	100	-		-	10	14	76
UTHAL TEHSIL	POPULATION WELFARE CENTER	NUMBER	41	2	18	13	20	5	1
		PERCENT	100	5		32	49	12	2
	BASIC HEALTH UNIT	NUMBER	41	2	18	6	30	3	-
		PERCENT	100	5		15	73	7	-
	RURAL HEALTH UNIT	NUMBER	41	-	17	6	33	2	-
		PERCENT	100	-		15	80	5	-
	N G O DISPENSARY	NUMBER	41	-	19	6	32	3	-
		PERCENT	100	-		15	78	7	-
	CHILD AND MOTHER CARE CENTER	NUMBER	41	1	17	6	33	1	-
		PERCENT	100	2		15	80	2	-
	PRIVATE DOCTOR MBBS	NUMBER	41	-	13	19	20	2	-
		PERCENT	100	-		46	49	5	-
	HOSPITAL /DISPENSARY	NUMBER	41	2	13	19	19	1	-
		PERCENT	100	5		46	46	2	-
	MID WIFE FACILITY	NUMBER	41	-	9	33	7	1	-
		PERCENT	100	-		80	17	2	-

TABLE 3.6: DISTANCE OF MOUZAS FROM VARIOUS KINDS OF HEALTH FACILITIES

ADMINISTRATIVE UNIT	TYPE OF FACILITY		RURAL POPULATED MOUZAS	MOUZAS REPORTING FACILITY	AVERAGE DISTANCE	MOUZAS BY DISTANCE FROM FACILITY (IN KM)			
						1 - 10	11 - 25	26-50	51 AND ABOVE
1	2		3	4	5	6	7	8	9
MASTUNG DISTRICT	**POPULATION WELFARE CENTER**	**NUMBER**	**247**	**14**	**24**	**108**	**39**	**54**	**32**
		PERCENT	**100**	**6**		**44**	**16**	**22**	**13**
	BASIC HEALTH UNIT	**NUMBER**	**247**	**22**	**22**	**120**	**39**	**34**	**32**
		PERCENT	**100**	**9**		**49**	**16**	**14**	**13**
	RURAL HEALTH UNIT	**NUMBER**	**247**	**18**	**19**	**119**	**44**	**50**	**16**
		PERCENT	**100**	**7**		**48**	**18**	**20**	**6**
	N G O DISPENSARY	**NUMBER**	**247**	**11**	**40**	**56**	**30**	**78**	**72**
		PERCENT	**100**	**4**		**23**	**12**	**32**	**29**
	CHILD AND MOTHER CARE CENTER	**NUMBER**	**247**	**4**	**34**	**85**	**29**	**63**	**66**
		PERCENT	**100**	**2**		**34**	**12**	**26**	**27**
	PRIVATE DOCTOR MBBS	**NUMBER**	**247**	**6**	**34**	**91**	**26**	**58**	**66**
		PERCENT	**100**	**2**		**37**	**11**	**23**	**27**
	HOSPITAL /DISPENSARY	**NUMBER**	**247**	**12**	**22**	**124**	**37**	**40**	**34**
		PERCENT	**100**	**5**		**50**	**15**	**16**	**14**
	MID WIFE FACILITY	**NUMBER**	**247**	**32**	**27**	**93**	**25**	**54**	**43**
		PERCENT	**100**	**13**		**38**	**10**	**22**	**17**
DASHT	POPULATION WELFARE CENTER	NUMBER	79	3	44	14	5	25	32
		PERCENT	100	4		18	6	32	41
	BASIC HEALTH UNIT	NUMBER	79	6	44	14	4	23	32
		PERCENT	100	8		18	5	29	41
	RURAL HEALTH UNIT	NUMBER	79	6	31	24	13	20	16
		PERCENT	100	8		30	16	25	20
	N G O DISPENSARY	NUMBER	79	2	47	6	8	29	34
		PERCENT	100	3		8	10	37	43
	CHILD AND MOTHER CARE CENTER	NUMBER	79	-	47	8	6	30	35
		PERCENT	100	-		10	8	38	44
	PRIVATE DOCTOR MBBS	NUMBER	79	3	44	12	4	28	32
		PERCENT	100	4		15	5	35	41
	HOSPITAL /DISPENSARY	NUMBER	79	6	48	8	5	26	34
		PERCENT	100	8		10	6	33	43
	MID WIFE FACILITY	NUMBER	79	18	44	11	3	20	27
		PERCENT	100	23		14	4	25	34
KHAD KOCHA SUB-	POPULATION WELFARE CENTER	NUMBER	34	1	17	12	14	7	-
		PERCENT	100	3		35	41	21	-
	BASIC HEALTH UNIT	NUMBER	34	3	13	14	16	1	-
		PERCENT	100	9		41	47	3	-
	RURAL HEALTH UNIT	NUMBER	34	6	18	10	12	6	-
		PERCENT	100	18		29	35	18	-
	N G O DISPENSARY	NUMBER	34	5	21	7	13	9	-
		PERCENT	100	15		21	38	26	-
	CHILD AND MOTHER CARE CENTER	NUMBER	34	2	18	9	16	7	-
		PERCENT	100	6		26	47	21	-
	PRIVATE DOCTOR MBBS	NUMBER	34	1	20	7	16	10	-
		PERCENT	100	3		21	47	29	-
	HOSPITAL /DISPENSARY	NUMBER	34	1	18	11	15	7	-
		PERCENT	100	3		32	44	21	-
	MID WIFE FACILITY	NUMBER	34	1	20	7	16	10	-
		PERCENT	100	3		21	47	29	-

TABLE 3.6: DISTANCE OF MOUZAS FROM VARIOUS KINDS OF HEALTH FACILITIES

ADMINISTRATIVE UNIT	TYPE OF FACILITY		RURAL POPULATED MOUZAS	MOUZAS REPORTING FACILITY	AVERAGE DISTANCE	MOUZAS BY DISTANCE FROM FACILITY (IN KM)			
						1 - 10	11 - 25	26-50	51 AND ABOVE
1	2		3	4	5	6	7	8	9
KIRDGAP SUB-	POPULATION WELFARE CENTER	NUMBER	39	1	17	16	12	10	-
		PERCENT	100	3		41	31	26	-
	BASIC HEALTH UNIT	NUMBER	39	3	10	23	12	1	-
		PERCENT	100	8		59	31	3	-
	RURAL HEALTH UNIT	NUMBER	39	1	17	16	12	10	-
		PERCENT	100	3		41	31	26	-
	N G O DISPENSARY	NUMBER	39	-	80	-	-	5	34
		PERCENT	100	-		-	-	13	87
	CHILD AND MOTHER CARE CENTER	NUMBER	39	-	73	-	-	8	31
		PERCENT	100	-		-	-	21	79
	PRIVATE DOCTOR MBBS	NUMBER	39	-	80	-	-	5	34
		PERCENT	100	-		-	-	13	87
	HOSPITAL /DISPENSARY	NUMBER	39	2	10	25	9	3	-
		PERCENT	100	5		64	23	8	-
	MID WIFE FACILITY	NUMBER	39	12	43	6	-	5	16
		PERCENT	100	31		15	-	13	41
MASTUNG	POPULATION WELFARE CENTER	NUMBER	95	9	11	66	8	12	-
		PERCENT	100	9		69	8	13	-
	BASIC HEALTH UNIT	NUMBER	95	10	10	69	7	9	-
		PERCENT	100	11		73	7	9	-
	RURAL HEALTH UNIT	NUMBER	95	5	11	69	7	14	-
		PERCENT	100	5		73	7	15	-
	N G O DISPENSARY	NUMBER	95	4	22	43	9	35	4
		PERCENT	100	4		45	9	37	4
	CHILD AND MOTHER CARE CENTER	NUMBER	95	2	13	68	7	18	-
		PERCENT	100	2		72	7	19	-
	PRIVATE DOCTOR MBBS	NUMBER	95	2	11	72	6	15	-
		PERCENT	100	2		76	6	16	-
	HOSPITAL /DISPENSARY	NUMBER	95	3	8	80	8	4	-
		PERCENT	100	3		84	8	4	-
	MID WIFE FACILITY	NUMBER	95	1	13	69	6	19	-
		PERCENT	100	1		73	6	20	-
SHAHEED SIKANDAR ABAD DISTRICT	**POPULATION WELFARE CENTER**	**NUMBER**	**257**	**29**	**21**	**100**	**56**	**62**	**10**
		PERCENT	**100**	**11**		**39**	**22**	**24**	**4**
	BASIC HEALTH UNIT	**NUMBER**	**257**	**17**	**20**	**108**	**58**	**65**	**9**
		PERCENT	**100**	**7**		**42**	**23**	**25**	**4**
	RURAL HEALTH UNIT	**NUMBER**	**257**	**16**	**22**	**97**	**59**	**73**	**12**
		PERCENT	**100**	**6**		**38**	**23**	**28**	**5**
	N G O DISPENSARY	**NUMBER**	**257**	**11**	**30**	**69**	**67**	**86**	**24**
		PERCENT	**100**	**4**		**27**	**26**	**33**	**9**
	CHILD AND MOTHER CARE CENTER	**NUMBER**	**257**	**11**	**25**	**76**	**59**	**95**	**16**
		PERCENT	**100**	**4**		**30**	**23**	**37**	**6**
	PRIVATE DOCTOR MBBS	**NUMBER**	**257**	**14**	**22**	**93**	**65**	**71**	**14**
		PERCENT	**100**	**5**		**36**	**25**	**28**	**5**
	HOSPITAL /DISPENSARY	**NUMBER**	**257**	**24**	**20**	**117**	**45**	**58**	**13**
		PERCENT	**100**	**9**		**46**	**18**	**23**	**5**
	MID WIFE FACILITY	**NUMBER**	**257**	**55**	**20**	**90**	**57**	**48**	**7**
		PERCENT	**100**	**21**		**35**	**22**	**19**	**3**

TABLE 3.6: DISTANCE OF MOUZAS FROM VARIOUS KINDS OF HEALTH FACILITIES

ADMINISTRATIVE UNIT	TYPE OF FACILITY		RURAL POPULATED MOUZAS	MOUZAS REPORTING FACILITY	AVERAGE DISTANCE	MOUZAS BY DISTANCE FROM FACILITY (IN KM)			
						1 - 10	11 - 25	26-50	51 AND ABOVE
1	2		3	4	5	6	7	8	9
DASHT E GORA	POPULATION WELFARE CENTER	NUMBER	19	1	48	-	8	6	4
		PERCENT	100	5		-	42	32	21
	BASIC HEALTH UNIT	NUMBER	19	1	50	1	6	6	5
		PERCENT	100	5		5	32	32	26
	RURAL HEALTH UNIT	NUMBER	19	2	51	-	6	7	4
		PERCENT	100	11		-	32	37	21
	N G O DISPENSARY	NUMBER	19	-	57	-	7	7	5
		PERCENT	100	-		-	37	37	26
	CHILD AND MOTHER CARE CENTER	NUMBER	19	1	49	-	6	9	3
		PERCENT	100	5		-	32	47	16
	PRIVATE DOCTOR MBBS	NUMBER	19	-	31	1	10	7	1
		PERCENT	100	-		5	53	37	5
	HOSPITAL /DISPENSARY	NUMBER	19	1	39	-	8	7	3
		PERCENT	100	5		-	42	37	16
	MID WIFE FACILITY	NUMBER	19	2	28	-	9	8	-
		PERCENT	100	11		-	47	42	-
SORAB	POPULATION WELFARE CENTER	NUMBER	238	28	19	100	48	56	6
		PERCENT	100	12		42	20	24	3
	BASIC HEALTH UNIT	NUMBER	238	16	17	107	52	59	4
		PERCENT	100	7		45	22	25	2
	RURAL HEALTH UNIT	NUMBER	238	14	20	97	53	66	8
		PERCENT	100	6		41	22	28	3
	N G O DISPENSARY	NUMBER	238	11	27	69	60	79	19
		PERCENT	100	5		29	25	33	8
	CHILD AND MOTHER CARE CENTER	NUMBER	238	10	24	76	53	86	13
		PERCENT	100	4		32	22	36	5
	PRIVATE DOCTOR MBBS	NUMBER	238	14	21	92	55	64	13
		PERCENT	100	6		39	23	27	5
	HOSPITAL /DISPENSARY	NUMBER	238	23	18	117	37	51	10
		PERCENT	100	10		49	16	21	4
	MID WIFE FACILITY	NUMBER	238	53	19	90	48	40	7
		PERCENT	100	22		38	20	17	3
MEKRAN DIVISION	**POPULATION WELFARE CENTER**	**NUMBER**	**484**	**68**	**44**	**77**	**80**	**70**	**189**
		PERCENT	**100**	**14**		**16**	**17**	**14**	**39**
	BASIC HEALTH UNIT	**NUMBER**	**484**	**88**	**31**	**92**	**101**	**58**	**145**
		PERCENT	**100**	**18**		**19**	**21**	**12**	**30**
	RURAL HEALTH UNIT	**NUMBER**	**484**	**47**	**40**	**71**	**79**	**76**	**211**
		PERCENT	**100**	**10**		**15**	**16**	**16**	**44**
	N G O DISPENSARY	**NUMBER**	**484**	**24**	**57**	**38**	**59**	**86**	**277**
		PERCENT	**100**	**5**		**8**	**12**	**18**	**57**
	CHILD AND MOTHER CARE CENTER	**NUMBER**	**484**	**13**	**51**	**50**	**65**	**97**	**259**
		PERCENT	**100**	**3**		**10**	**13**	**20**	**54**
	PRIVATE DOCTOR MBBS	**NUMBER**	**484**	**20**	**51**	**38**	**58**	**83**	**285**
		PERCENT	**100**	**4**		**8**	**12**	**17**	**59**
	HOSPITAL /DISPENSARY	**NUMBER**	**484**	**65**	**40**	**65**	**68**	**78**	**208**
		PERCENT	**100**	**13**		**13**	**14**	**16**	**43**
	MID WIFE FACILITY	**NUMBER**	**484**	**41**	**50**	**46**	**54**	**82**	**261**
		PERCENT	**100**	**8**		**10**	**11**	**17**	**54**

TABLE 3.6: DISTANCE OF MOUZAS FROM VARIOUS KINDS OF HEALTH FACILITIES

ADMINISTRATIVE UNIT	TYPE OF FACILITY		RURAL POPULATED MOUZAS	MOUZAS REPORTING FACILITY	AVERAGE DISTANCE	MOUZAS BY DISTANCE FROM FACILITY (IN KM)			
						1 - 10	11 - 25	26-50	51 AND ABOVE
1	2		3	4	5	6	7	8	9
GWADAR DISTRICT	**POPULATION WELFARE CENTER**	**NUMBER**	**141**	**12**	**59**	**15**	**32**	**27**	**55**
		PERCENT	**100**	**9**		**11**	**23**	**19**	**39**
	BASIC HEALTH UNIT	**NUMBER**	**141**	**15**	**47**	**17**	**33**	**25**	**51**
		PERCENT	**100**	**11**		**12**	**23**	**18**	**36**
	RURAL HEALTH UNIT	**NUMBER**	**141**	**11**	**50**	**15**	**35**	**25**	**55**
		PERCENT	**100**	**8**		**11**	**25**	**18**	**39**
	N G O DISPENSARY	**NUMBER**	**141**	**6**	**61**	**9**	**27**	**28**	**71**
		PERCENT	**100**	**4**		**6**	**19**	**20**	**50**
	CHILD AND MOTHER CARE CENTER	**NUMBER**	**141**	**5**	**51**	**16**	**33**	**31**	**56**
		PERCENT	**100**	**4**		**11**	**23**	**22**	**40**
	PRIVATE DOCTOR MBBS	**NUMBER**	**141**	**2**	**59**	**7**	**31**	**31**	**70**
		PERCENT	**100**	**1**		**5**	**22**	**22**	**50**
	HOSPITAL /DISPENSARY	**NUMBER**	**141**	**17**	**53**	**10**	**30**	**30**	**54**
		PERCENT	**100**	**12**		**7**	**21**	**21**	**38**
	MID WIFE FACILITY	**NUMBER**	**141**	**10**	**51**	**16**	**36**	**25**	**54**
		PERCENT	**100**	**7**		**11**	**26**	**18**	**38**
CHIWANI	POPULATION WELFARE CENTER	NUMBER	6	1	37	2	1	-	2
		PERCENT	100	17		33	17	-	33
	BASIC HEALTH UNIT	NUMBER	6	1	26	2	2	-	1
		PERCENT	100	17		33	33	-	17
	RURAL HEALTH UNIT	NUMBER	6	1	26	2	2	-	1
		PERCENT	100	17		33	33	-	17
	N G O DISPENSARY	NUMBER	6	1	38	2	1	-	2
		PERCENT	100	17		33	17	-	33
	CHILD AND MOTHER CARE CENTER	NUMBER	6	1	39	1	2	-	2
		PERCENT	100	17		17	33	-	33
	PRIVATE DOCTOR MBBS	NUMBER	6	-	60	-	2	-	4
		PERCENT	100	-		-	33	-	67
	HOSPITAL /DISPENSARY	NUMBER	6	1	17	1	4	-	-
		PERCENT	100	17		17	67	-	-
	MID WIFE FACILITY	NUMBER	6	2	34	1	2	-	1
		PERCENT	100	33		17	33	-	17
GAWADAR	POPULATION WELFARE CENTER	NUMBER	34	4	25	5	16	6	3
		PERCENT	100	12		15	47	18	9
	BASIC HEALTH UNIT	NUMBER	34	3	26	6	15	6	4
		PERCENT	100	9		18	44	18	12
	RURAL HEALTH UNIT	NUMBER	34	2	25	6	18	4	4
		PERCENT	100	6		18	53	12	12
	N G O DISPENSARY	NUMBER	34	3	26	6	15	6	4
		PERCENT	100	9		18	44	18	12
	CHILD AND MOTHER CARE CENTER	NUMBER	34	-	25	7	16	7	4
		PERCENT	100	-		21	47	21	12
	PRIVATE DOCTOR MBBS	NUMBER	34	-	25	7	18	5	4
		PERCENT	100	-		21	53	15	12
	HOSPITAL /DISPENSARY	NUMBER	34	6	25	5	14	5	4
		PERCENT	100	18		15	41	15	12
	MID WIFE FACILITY	NUMBER	34	2	25	6	16	6	4
		PERCENT	100	6		18	47	18	12

TABLE 3.6: DISTANCE OF MOUZAS FROM VARIOUS KINDS OF HEALTH FACILITIES

ADMINISTRATIVE UNIT	TYPE OF FACILITY		RURAL POPULATED MOUZAS	MOUZAS REPORTING FACILITY	AVERAGE DISTANCE	MOUZAS BY DISTANCE FROM FACILITY (IN KM)			
						1 - 10	11 - 25	26-50	51 AND ABOVE
1	2		3	4	5	6	7	8	9
ORMARA	POPULATION WELFARE CENTER	NUMBER	17	1	33	-	6	9	1
		PERCENT	100	6		-	35	53	6
	BASIC HEALTH UNIT	NUMBER	17	3	30	1	6	6	1
		PERCENT	100	18		6	35	35	6
	RURAL HEALTH UNIT	NUMBER	17	1	33	-	6	9	1
		PERCENT	100	6		-	35	53	6
	N G O DISPENSARY	NUMBER	17	-	70	-	5	9	3
		PERCENT	100	-		-	29	53	18
	CHILD AND MOTHER CARE CENTER	NUMBER	17	1	34	-	5	10	1
		PERCENT	100	6		-	29	59	6
	PRIVATE DOCTOR MBBS	NUMBER	17	-	34	-	5	11	1
		PERCENT	100	-		-	29	65	6
	HOSPITAL /DISPENSARY	NUMBER	17	1	34	-	5	10	1
		PERCENT	100	6		-	29	59	6
	MID WIFE FACILITY	NUMBER	17	1	34	-	5	10	1
		PERCENT	100	6		-	29	59	6
PASNI	POPULATION WELFARE CENTER	NUMBER	62	5	86	6	6	7	38
		PERCENT	100	8		10	10	11	61
	BASIC HEALTH UNIT	NUMBER	62	7	62	6	7	8	34
		PERCENT	100	11		10	11	13	55
	RURAL HEALTH UNIT	NUMBER	62	6	69	5	6	7	38
		PERCENT	100	10		8	10	11	61
	N G O DISPENSARY	NUMBER	62	2	75	-	5	12	43
		PERCENT	100	3		-	8	19	69
	CHILD AND MOTHER CARE CENTER	NUMBER	62	2	68	6	7	9	38
		PERCENT	100	3		10	11	15	61
	PRIVATE DOCTOR MBBS	NUMBER	62	2	81	-	4	11	45
		PERCENT	100	3		-	6	18	73
	HOSPITAL /DISPENSARY	NUMBER	62	4	77	1	3	12	42
		PERCENT	100	6		2	5	19	68
	MID WIFE FACILITY	NUMBER	62	2	69	7	10	5	38
		PERCENT	100	3		11	16	8	61
SUNTSER	POPULATION WELFARE CENTER	NUMBER	22	1	56	2	3	5	11
		PERCENT	100	5		9	14	23	50
	BASIC HEALTH UNIT	NUMBER	22	1	56	2	3	5	11
		PERCENT	100	5		9	14	23	50
	RURAL HEALTH UNIT	NUMBER	22	1	55	2	3	5	11
		PERCENT	100	5		9	14	23	50
	N G O DISPENSARY	NUMBER	22	-	74	1	1	1	19
		PERCENT	100	-		5	5	5	86
	CHILD AND MOTHER CARE CENTER	NUMBER	22	1	56	2	3	5	11
		PERCENT	100	5		9	14	23	50
	PRIVATE DOCTOR MBBS	NUMBER	22	-	69	-	2	4	16
		PERCENT	100	-		-	9	18	73
	HOSPITAL /DISPENSARY	NUMBER	22	5	48	3	4	3	7
		PERCENT	100	23		14	18	14	32
	MID WIFE FACILITY	NUMBER	22	3	57	2	3	4	10
		PERCENT	100	14		9	14	18	45

TABLE 3.6: DISTANCE OF MOUZAS FROM VARIOUS KINDS OF HEALTH FACILITIES

ADMINISTRATIVE UNIT	TYPE OF FACILITY		RURAL POPULATED MOUZAS	MOUZAS REPORTING FACILITY	AVERAGE DISTANCE	MOUZAS BY DISTANCE FROM FACILITY (IN KM)			
						1 - 10	11 - 25	26-50	51 AND ABOVE
1	2		3	4	5	6	7	8	9
KECH DISTRICT	**POPULATION WELFARE CENTER**	**NUMBER**	**248**	**51**	**45**	**48**	**44**	**32**	**73**
		PERCENT	**100**	**21**		**19**	**18**	**13**	**29**
	BASIC HEALTH UNIT	**NUMBER**	**248**	**55**	**43**	**57**	**55**	**22**	**59**
		PERCENT	**100**	**22**		**23**	**22**	**9**	**24**
	RURAL HEALTH UNIT	**NUMBER**	**248**	**36**	**53**	**39**	**40**	**40**	**93**
		PERCENT	**100**	**15**		**16**	**16**	**16**	**38**
	N G O DISPENSARY	**NUMBER**	**248**	**15**	**71**	**18**	**28**	**50**	**137**
		PERCENT	**100**	**6**		**7**	**11**	**20**	**55**
	CHILD AND MOTHER CARE CENTER	**NUMBER**	**248**	**4**	**69**	**21**	**30**	**56**	**137**
		PERCENT	**100**	**2**		**8**	**12**	**23**	**55**
	PRIVATE DOCTOR MBBS	**NUMBER**	**248**	**12**	**75**	**21**	**23**	**43**	**149**
		PERCENT	**100**	**5**		**8**	**9**	**17**	**60**
	HOSPITAL /DISPENSARY	**NUMBER**	**248**	**25**	**60**	**40**	**37**	**44**	**102**
		PERCENT	**100**	**10**		**16**	**15**	**18**	**41**
	MID WIFE FACILITY	**NUMBER**	**248**	**27**	**76**	**18**	**16**	**46**	**141**
		PERCENT	**100**	**11**		**7**	**6**	**19**	**57**
BALNIGORE SUB-TEHSIL	POPULATION WELFARE CENTER	NUMBER	35	2	70	4	3	4	22
		PERCENT	100	6		11	9	11	63
	BASIC HEALTH UNIT	NUMBER	35	8	72	4	2	2	19
		PERCENT	100	23		11	6	6	54
	RURAL HEALTH UNIT	NUMBER	35	3	67	5	3	4	20
		PERCENT	100	9		14	9	11	57
	N G O DISPENSARY	NUMBER	35	2	67	5	3	4	21
		PERCENT	100	6		14	9	11	60
	CHILD AND MOTHER CARE CENTER	NUMBER	35	2	65	6	3	3	21
		PERCENT	100	6		17	9	9	60
	PRIVATE DOCTOR MBBS	NUMBER	35	2	67	6	2	4	21
		PERCENT	100	6		17	6	11	60
	HOSPITAL /DISPENSARY	NUMBER	35	4	64	6	2	4	19
		PERCENT	100	11		17	6	11	54
	MID WIFE FACILITY	NUMBER	35	1	65	6	3	4	21
		PERCENT	100	3		17	9	11	60
BULAIDA SUB-TEHSIL	POPULATION WELFARE CENTER	NUMBER	11	3	39	1	1	5	1
		PERCENT	100	27		9	9	45	9
	BASIC HEALTH UNIT	NUMBER	11	4	30	1	1	5	-
		PERCENT	100	36		9	9	45	-
	RURAL HEALTH UNIT	NUMBER	11	3	39	1	1	5	1
		PERCENT	100	27		9	9	45	9
	N G O DISPENSARY	NUMBER	11	-	57	-	-	7	4
		PERCENT	100	-		-	-	64	36
	CHILD AND MOTHER CARE CENTER	NUMBER	11	-	61	-	-	6	5
		PERCENT	100	-		-	-	55	45
	PRIVATE DOCTOR MBBS	NUMBER	11	-	73	-	-	4	7
		PERCENT	100	-		-	-	36	64
	HOSPITAL /DISPENSARY	NUMBER	11	-	66	1	-	4	6
		PERCENT	100	-		9	-	36	55
	MID WIFE FACILITY	NUMBER	11	-	73	-	-	4	7
		PERCENT	100	-		-	-	36	64

TABLE 3.6: DISTANCE OF MOUZAS FROM VARIOUS KINDS OF HEALTH FACILITIES

ADMINISTRATIVE UNIT	TYPE OF FACILITY		RURAL POPULATED MOUZAS	MOUZAS REPORTING FACILITY	AVERAGE DISTANCE	MOUZAS BY DISTANCE FROM FACILITY (IN KM)			
						1 - 10	11 - 25	26-50	51 AND ABOVE
1	2		3	4	5	6	7	8	9
DASHT SUB-TEHSIL	POPULATION WELFARE CENTER	NUMBER	43	5	41	8	11	3	16
		PERCENT	100	12		19	26	7	37
	BASIC HEALTH UNIT	NUMBER	43	5	40	7	12	4	15
		PERCENT	100	12		16	28	9	35
	RURAL HEALTH UNIT	NUMBER	43	4	43	7	11	4	17
		PERCENT	100	9		16	26	9	40
	N G O DISPENSARY	NUMBER	43	1	72	1	7	4	30
		PERCENT	100	2		2	16	9	70
	CHILD AND MOTHER CARE CENTER	NUMBER	43	1	75	-	8	4	30
		PERCENT	100	2		-	19	9	70
	PRIVATE DOCTOR MBBS	NUMBER	43	-	81	1	4	5	33
		PERCENT	100	-		2	9	12	77
	HOSPITAL /DISPENSARY	NUMBER	43	1	80	-	4	6	32
		PERCENT	100	2		-	9	14	74
	MID WIFE FACILITY	NUMBER	43	5	77	-	3	6	29
		PERCENT	100	12		-	7	14	67
HOSHAB SUB-TEHSIL	POPULATION WELFARE CENTER	NUMBER	28	12	29	5	4	6	1
		PERCENT	100	43		18	14	21	4
	BASIC HEALTH UNIT	NUMBER	28	10	33	6	4	6	2
		PERCENT	100	36		21	14	21	7
	RURAL HEALTH UNIT	NUMBER	28	5	48	7	4	7	5
		PERCENT	100	18		25	14	25	18
	N G O DISPENSARY	NUMBER	28	1	117	1	1	4	21
		PERCENT	100	4		4	4	14	75
	CHILD AND MOTHER CARE CENTER	NUMBER	28	-	128	1	1	3	23
		PERCENT	100	-		4	4	11	82
	PRIVATE DOCTOR MBBS	NUMBER	28	1	134	-	1	2	24
		PERCENT	100	4		-	4	7	86
	HOSPITAL /DISPENSARY	NUMBER	28	2	130	2	-	3	21
		PERCENT	100	7		7	-	11	75
	MID WIFE FACILITY	NUMBER	28	1	134	-	-	2	25
		PERCENT	100	4		-	-	7	89
KECH (TURBAT) TEHSIL	POPULATION WELFARE CENTER	NUMBER	75	25	27	18	12	14	6
		PERCENT	100	33		24	16	19	8
	BASIC HEALTH UNIT	NUMBER	75	26	37	26	13	5	5
		PERCENT	100	35		35	17	7	7
	RURAL HEALTH UNIT	NUMBER	75	21	27	15	15	18	6
		PERCENT	100	28		20	20	24	8
	N G O DISPENSARY	NUMBER	75	11	30	10	17	31	6
		PERCENT	100	15		13	23	41	8
	CHILD AND MOTHER CARE CENTER	NUMBER	75	1	31	14	16	36	8
		PERCENT	100	1		19	21	48	11
	PRIVATE DOCTOR MBBS	NUMBER	75	9	31	14	15	28	9
		PERCENT	100	12		19	20	37	12
	HOSPITAL /DISPENSARY	NUMBER	75	14	29	17	11	25	8
		PERCENT	100	19		23	15	33	11
	MID WIFE FACILITY	NUMBER	75	20	31	10	9	30	6
		PERCENT	100	27		13	12	40	8

TABLE 3.6: DISTANCE OF MOUZAS FROM VARIOUS KINDS OF HEALTH FACILITIES

ADMINISTRATIVE UNIT	TYPE OF FACILITY		RURAL POPULATED MOUZAS	MOUZAS REPORTING FACILITY	AVERAGE DISTANCE	MOUZAS BY DISTANCE FROM FACILITY (IN KM)			
						1 - 10	11 - 25	26-50	51 AND ABOVE
1	2		3	4	5	6	7	8	9
ZAMORAN SUB-TEHSIL	POPULATION WELFARE CENTER	NUMBER	56	4	57	12	13	-	27
		PERCENT	100	7		21	23	-	48
	BASIC HEALTH UNIT	NUMBER	56	2	40	13	23	-	18
		PERCENT	100	4		23	41	-	32
	RURAL HEALTH UNIT	NUMBER	56	-	84	4	6	2	44
		PERCENT	100	-		7	11	4	79
	N G O DISPENSARY	NUMBER	56	-	99	1	-	-	55
		PERCENT	100	-		2	-	-	98
	CHILD AND MOTHER CARE CENTER	NUMBER	56	-	91	-	2	4	50
		PERCENT	100	-		-	4	7	89
	PRIVATE DOCTOR MBBS	NUMBER	56	-	100	-	1	-	55
		PERCENT	100	-		-	2	-	98
	HOSPITAL /DISPENSARY	NUMBER	56	4	40	14	20	2	16
		PERCENT	100	7		25	36	4	29
	MID WIFE FACILITY	NUMBER	56	-	98	2	1	-	53
		PERCENT	100	-		4	2	-	95
PANJGUR DISTRICT	**POPULATION WELFARE CENTER**	**NUMBER**	**95**	**5**	**74**	**14**	**4**	**11**	**61**
		PERCENT	**100**	**5**		**15**	**4**	**12**	**64**
	BASIC HEALTH UNIT	**NUMBER**	**95**	**18**	**55**	**18**	**13**	**11**	**35**
		PERCENT	**100**	**19**		**19**	**14**	**12**	**37**
	RURAL HEALTH UNIT	**NUMBER**	**95**	**-**	**72**	**17**	**4**	**11**	**63**
		PERCENT	**100**	**-**		**18**	**4**	**12**	**66**
	N G O DISPENSARY	**NUMBER**	**95**	**3**	**89**	**11**	**4**	**8**	**69**
		PERCENT	**100**	**3**		**12**	**4**	**8**	**73**
	CHILD AND MOTHER CARE CENTER	**NUMBER**	**95**	**4**	**77**	**13**	**2**	**10**	**66**
		PERCENT	**100**	**4**		**14**	**2**	**11**	**69**
	PRIVATE DOCTOR MBBS	**NUMBER**	**95**	**6**	**88**	**10**	**4**	**9**	**66**
		PERCENT	**100**	**6**		**11**	**4**	**9**	**69**
	HOSPITAL /DISPENSARY	**NUMBER**	**95**	**23**	**79**	**15**	**1**	**4**	**52**
		PERCENT	**100**	**24**		**16**	**1**	**4**	**55**
	MID WIFE FACILITY	**NUMBER**	**95**	**4**	**79**	**12**	**2**	**11**	**66**
		PERCENT	**100**	**4**		**13**	**2**	**12**	**69**
GICHK SUB-TEHSIL	POPULATION WELFARE CENTER	NUMBER	22	-	112	-	-	-	22
		PERCENT	100	-		-	-	-	100
	BASIC HEALTH UNIT	NUMBER	22	1	104	-	-	1	20
		PERCENT	100	5		-	-	5	91
	RURAL HEALTH UNIT	NUMBER	22	-	112	-	-	-	22
		PERCENT	100	-		-	-	-	100
	N G O DISPENSARY	NUMBER	22	-	112	-	-	-	22
		PERCENT	100	-		-	-	-	100
	CHILD AND MOTHER CARE CENTER	NUMBER	22	-	112	-	-	-	22
		PERCENT	100	-		-	-	-	100
	PRIVATE DOCTOR MBBS	NUMBER	22	-	112	-	-	-	22
		PERCENT	100	-		-	-	-	100
	HOSPITAL /DISPENSARY	NUMBER	22	-	112	-	-	-	22
		PERCENT	100	-		-	-	-	100
	MID WIFE FACILITY	NUMBER	22	-	112	-	-	-	22
		PERCENT	100	-		-	-	-	100

TABLE 3.6: DISTANCE OF MOUZAS FROM VARIOUS KINDS OF HEALTH FACILITIES

ADMINISTRATIVE UNIT	TYPE OF FACILITY		RURAL POPULATED MOUZAS	MOUZAS REPORTING FACILITY	AVERAGE DISTANCE	MOUZAS BY DISTANCE FROM FACILITY (IN KM)			
						1 - 10	11 - 25	26-50	51 AND ABOVE
1	2		3	4	5	6	7	8	9
GOWARGO TEHSIL	POPULATION WELFARE CENTER	NUMBER	32	2	76	-	1	10	19
		PERCENT	100	6		-	3	31	59
	BASIC HEALTH UNIT	NUMBER	32	6	41	2	10	8	6
		PERCENT	100	19		6	31	25	19
	RURAL HEALTH UNIT	NUMBER	32	-	72	1	2	9	20
		PERCENT	100	-		3	6	28	63
	N G O DISPENSARY	NUMBER	32	2	81	-	1	6	23
		PERCENT	100	6		-	3	19	72
	CHILD AND MOTHER CARE CENTER	NUMBER	32	-	79	-	1	8	23
		PERCENT	100	-		-	3	25	72
	PRIVATE DOCTOR MBBS	NUMBER	32	-	89	-	1	7	24
		PERCENT	100	-		-	3	22	75
	HOSPITAL /DISPENSARY	NUMBER	32	13	95	-	-	2	17
		PERCENT	100	41		-	-	6	53
	MID WIFE FACILITY	NUMBER	32	-	81	-	-	9	23
		PERCENT	100	-		-	-	28	72
PANJGUR TEHSIL	POPULATION WELFARE CENTER	NUMBER	17	2	9	12	2	1	-
		PERCENT	100	12		71	12	6	-
	BASIC HEALTH UNIT	NUMBER	17	5	8	10	1	1	-
		PERCENT	100	29		59	6	6	-
	RURAL HEALTH UNIT	NUMBER	17	-	9	14	2	1	-
		PERCENT	100	-		82	12	6	-
	N G O DISPENSARY	NUMBER	17	1	78	10	3	1	2
		PERCENT	100	6		59	18	6	12
	CHILD AND MOTHER CARE CENTER	NUMBER	17	4	9	11	1	1	-
		PERCENT	100	24		65	6	6	-
	PRIVATE DOCTOR MBBS	NUMBER	17	6	64	8	1	1	1
		PERCENT	100	35		47	6	6	6
	HOSPITAL /DISPENSARY	NUMBER	17	9	10	6	1	1	-
		PERCENT	100	53		35	6	6	-
	MID WIFE FACILITY	NUMBER	17	4	10	10	2	1	-
		PERCENT	100	24		59	12	6	-
PAROME TEHSIL	POPULATION WELFARE CENTER	NUMBER	24	1	79	2	1	-	20
		PERCENT	100	4		8	4	-	83
	BASIC HEALTH UNIT	NUMBER	24	6	48	6	2	1	9
		PERCENT	100	25		25	8	4	38
	RURAL HEALTH UNIT	NUMBER	24	-	81	2	-	1	21
		PERCENT	100	-		8	-	4	88
	N G O DISPENSARY	NUMBER	24	-	84	1	-	1	22
		PERCENT	100	-		4	-	4	92
	CHILD AND MOTHER CARE CENTER	NUMBER	24	-	81	2	-	1	21
		PERCENT	100	-		8	-	4	88
	PRIVATE DOCTOR MBBS	NUMBER	24	-	76	2	2	1	19
		PERCENT	100	-		8	8	4	79
	HOSPITAL /DISPENSARY	NUMBER	24	1	59	9	-	1	13
		PERCENT	100	4		38	-	4	54
	MID WIFE FACILITY	NUMBER	24	-	82	2	-	1	21
		PERCENT	100	-		8	-	4	88

TABLE 3.6: DISTANCE OF MOUZAS FROM VARIOUS KINDS OF HEALTH FACILITIES

ADMINISTRATIVE UNIT	TYPE OF FACILITY		RURAL POPULATED MOUZAS	MOUZAS REPORTING FACILITY	AVERAGE DISTANCE	MOUZAS BY DISTANCE FROM FACILITY (IN KM)			
						1 - 10	11 - 25	26-50	51 AND ABOVE
1	2		3	4	5	6	7	8	9
NASIRABAD DIVISION	POPULATION WELFARE CENTER	NUMBER	860	50	44	341	273	179	17
		PERCENT	100	6		40	32	21	2
	BASIC HEALTH UNIT	NUMBER	860	55	31	381	270	144	10
		PERCENT	100	6		44	31	17	1
	RURAL HEALTH UNIT	NUMBER	860	51	40	350	270	166	23
		PERCENT	100	6		41	31	19	3
	N G O DISPENSARY	NUMBER	860	28	57	260	252	262	58
		PERCENT	100	3		30	29	30	7
	CHILD AND MOTHER CARE CENTER	NUMBER	860	20	51	271	263	280	26
		PERCENT	100	2		32	31	33	3
	PRIVATE DOCTOR MBBS	NUMBER	860	12	51	248	264	281	55
		PERCENT	100	1		29	31	33	6
	HOSPITAL /DISPENSARY	NUMBER	860	81	40	343	268	154	14
		PERCENT	100	9		40	31	18	2
	MID WIFE FACILITY	NUMBER	860	116	50	258	186	184	116
		PERCENT	100	13		30	22	21	13
JAFFARABAD DISTRICT	POPULATION WELFARE CENTER	NUMBER	184	16	16	79	51	38	-
		PERCENT	100	9		43	28	21	-
	BASIC HEALTH UNIT	NUMBER	184	19	14	87	58	20	-
		PERCENT	100	10		47	32	11	-
	RURAL HEALTH UNIT	NUMBER	184	15	15	80	59	30	-
		PERCENT	100	8		43	32	16	-
	N G O DISPENSARY	NUMBER	184	8	23	52	45	79	-
		PERCENT	100	4		28	24	43	-
	CHILD AND MOTHER CARE CENTER	NUMBER	184	5	24	50	48	81	-
		PERCENT	100	3		27	26	44	-
	PRIVATE DOCTOR MBBS	NUMBER	184	4	22	56	51	73	-
		PERCENT	100	2		30	28	40	-
	HOSPITAL /DISPENSARY	NUMBER	184	17	16	81	48	38	-
		PERCENT	100	9		44	26	21	-
	MID WIFE FACILITY	NUMBER	184	30	20	60	43	51	-
		PERCENT	100	16		33	23	28	-
GANDHAKA	POPULATION WELFARE CENTER	NUMBER	90	6	20	30	25	29	-
		PERCENT	100	7		33	28	32	-
	BASIC HEALTH UNIT	NUMBER	90	7	16	36	33	14	-
		PERCENT	100	8		40	37	16	-
	RURAL HEALTH UNIT	NUMBER	90	6	17	34	31	19	-
		PERCENT	100	7		38	34	21	-
	N G O DISPENSARY	NUMBER	90	3	31	10	10	67	-
		PERCENT	100	3		11	11	74	-
	CHILD AND MOTHER CARE CENTER	NUMBER	90	-	32	9	13	68	-
		PERCENT	100	-		10	14	76	-
	PRIVATE DOCTOR MBBS	NUMBER	90	1	30	15	13	61	-
		PERCENT	100	1		17	14	68	-
	HOSPITAL /DISPENSARY	NUMBER	90	4	21	31	25	30	-
		PERCENT	100	4		34	28	33	-
	MID WIFE FACILITY	NUMBER	90	8	27	25	10	47	-
		PERCENT	100	9		28	11	52	-

TABLE 3.6: DISTANCE OF MOUZAS FROM VARIOUS KINDS OF HEALTH FACILITIES

ADMINISTRATIVE UNIT	TYPE OF FACILITY		RURAL POPULATED MOUZAS	MOUZAS REPORTING FACILITY	AVERAGE DISTANCE	MOUZAS BY DISTANCE FROM FACILITY (IN KM)			
						1 - 10	11 - 25	26-50	51 AND ABOVE
1	2		3	4	5	6	7	8	9
JHAT PAT	POPULATION WELFARE CENTER	NUMBER	48	6	11	30	8	4	-
		PERCENT	100	13		63	17	8	-
	BASIC HEALTH UNIT	NUMBER	48	6	10	32	6	4	-
		PERCENT	100	13		67	13	8	-
	RURAL HEALTH UNIT	NUMBER	48	5	13	27	10	6	-
		PERCENT	100	10		56	21	13	-
	N G O DISPENSARY	NUMBER	48	3	14	21	17	7	-
		PERCENT	100	6		44	35	15	-
	CHILD AND MOTHER CARE CENTER	NUMBER	48	3	16	20	17	8	-
		PERCENT	100	6		42	35	17	-
	PRIVATE DOCTOR MBBS	NUMBER	48	1	15	20	20	7	-
		PERCENT	100	2		42	42	15	-
	HOSPITAL /DISPENSARY	NUMBER	48	6	14	25	11	6	-
		PERCENT	100	13		52	23	13	-
	MID WIFE FACILITY	NUMBER	48	5	15	15	24	4	-
		PERCENT	100	10		31	50	8	-
USTA MUHAMMAD	POPULATION WELFARE CENTER	NUMBER	46	4	15	19	18	5	-
		PERCENT	100	9		41	39	11	-
	BASIC HEALTH UNIT	NUMBER	46	6	14	19	19	2	-
		PERCENT	100	13		41	41	4	-
	RURAL HEALTH UNIT	NUMBER	46	4	15	19	18	5	-
		PERCENT	100	9		41	39	11	-
	N G O DISPENSARY	NUMBER	46	2	14	21	18	5	-
		PERCENT	100	4		46	39	11	-
	CHILD AND MOTHER CARE CENTER	NUMBER	46	2	14	21	18	5	-
		PERCENT	100	4		46	39	11	-
	PRIVATE DOCTOR MBBS	NUMBER	46	2	14	21	18	5	-
		PERCENT	100	4		46	39	11	-
	HOSPITAL /DISPENSARY	NUMBER	46	7	10	25	12	2	-
		PERCENT	100	15		54	26	4	-
	MID WIFE FACILITY	NUMBER	46	17	10	20	9	-	-
		PERCENT	100	37		43	20	-	-
JHAL MAGSI DISTRICT	**POPULATION WELFARE CENTER**	**NUMBER**	**184**	**3**	**22**	**48**	**58**	**72**	**3**
		PERCENT	**100**	**2**		**26**	**32**	**39**	**2**
	BASIC HEALTH UNIT	**NUMBER**	**184**	**5**	**22**	**52**	**57**	**68**	**2**
		PERCENT	**100**	**3**		**28**	**31**	**37**	**1**
	RURAL HEALTH UNIT	**NUMBER**	**184**	**4**	**24**	**49**	**60**	**62**	**9**
		PERCENT	**100**	**2**		**27**	**33**	**34**	**5**
	N G O DISPENSARY	**NUMBER**	**184**	**1**	**35**	**40**	**47**	**59**	**37**
		PERCENT	**100**	**1**		**22**	**26**	**32**	**20**
	CHILD AND MOTHER CARE CENTER	**NUMBER**	**184**	**2**	**22**	**50**	**57**	**72**	**3**
		PERCENT	**100**	**1**		**27**	**31**	**39**	**2**
	PRIVATE DOCTOR MBBS	**NUMBER**	**184**	**1**	**23**	**50**	**56**	**74**	**3**
		PERCENT	**100**	**1**		**27**	**30**	**40**	**2**
	HOSPITAL /DISPENSARY	**NUMBER**	**184**	**21**	**17**	**62**	**66**	**34**	**1**
		PERCENT	**100**	**11**		**34**	**36**	**18**	**1**
	MID WIFE FACILITY	**NUMBER**	**184**	**-**	**79**	**17**	**23**	**60**	**84**
		PERCENT	**100**	**-**		**9**	**13**	**33**	**46**

TABLE 3.6: DISTANCE OF MOUZAS FROM VARIOUS KINDS OF HEALTH FACILITIES

ADMINISTRATIVE UNIT	TYPE OF FACILITY		RURAL POPULATED MOUZAS	MOUZAS REPORTING FACILITY	AVERAGE DISTANCE	MOUZAS BY DISTANCE FROM FACILITY (IN KM)			
						1 - 10	11 - 25	26-50	51 AND ABOVE
1	2		3	4	5	6	7	8	9
GANDAWA	POPULATION WELFARE CENTER	NUMBER	43	-	19	13	19	11	-
		PERCENT	100	-		30	44	26	-
	BASIC HEALTH UNIT	NUMBER	43	3	18	15	15	10	-
		PERCENT	100	7		35	35	23	-
	RURAL HEALTH UNIT	NUMBER	43	1	32	8	17	11	6
		PERCENT	100	2		19	40	26	14
	N G O DISPENSARY	NUMBER	43	-	64	3	7	11	22
		PERCENT	100	-		7	16	26	51
	CHILD AND MOTHER CARE CENTER	NUMBER	43	-	19	13	19	11	-
		PERCENT	100	-		30	44	26	-
	PRIVATE DOCTOR MBBS	NUMBER	43	-	20	13	18	12	-
		PERCENT	100	-		30	42	28	-
	HOSPITAL /DISPENSARY	NUMBER	43	2	18	14	18	9	-
		PERCENT	100	5		33	42	21	-
	MID WIFE FACILITY	NUMBER	43	-	19	13	19	11	-
		PERCENT	100	-		30	44	26	-
JHAL MAGSI	POPULATION WELFARE CENTER	NUMBER	105	3	17	35	39	28	-
		PERCENT	100	3		33	37	27	-
	BASIC HEALTH UNIT	NUMBER	105	2	17	36	39	28	-
		PERCENT	100	2		34	37	27	-
	RURAL HEALTH UNIT	NUMBER	105	2	17	37	39	27	-
		PERCENT	100	2		35	37	26	-
	N G O DISPENSARY	NUMBER	105	1	17	37	39	28	-
		PERCENT	100	1		35	37	27	-
	CHILD AND MOTHER CARE CENTER	NUMBER	105	2	17	37	38	28	-
		PERCENT	100	2		35	36	27	-
	PRIVATE DOCTOR MBBS	NUMBER	105	1	17	37	38	29	-
		PERCENT	100	1		35	36	28	-
	HOSPITAL /DISPENSARY	NUMBER	105	17	13	42	35	11	-
		PERCENT	100	16		40	33	10	-
	MID WIFE FACILITY	NUMBER	105	-	117	4	4	15	82
		PERCENT	100	-		4	4	14	78
MIRPUR SUB-	POPULATION WELFARE CENTER	NUMBER	36	-	41	-	-	33	3
		PERCENT	100	-		-	-	92	8
	BASIC HEALTH UNIT	NUMBER	36	-	37	1	3	30	2
		PERCENT	100	-		3	8	83	6
	RURAL HEALTH UNIT	NUMBER	36	1	32	4	4	24	3
		PERCENT	100	3		11	11	67	8
	N G O DISPENSARY	NUMBER	36	-	54	-	1	20	15
		PERCENT	100	-		-	3	56	42
	CHILD AND MOTHER CARE CENTER	NUMBER	36	-	41	-	-	33	3
		PERCENT	100	-		-	-	92	8
	PRIVATE DOCTOR MBBS	NUMBER	36	-	41	-	-	33	3
		PERCENT	100	-		-	-	92	8
	HOSPITAL /DISPENSARY	NUMBER	36	2	24	6	13	14	1
		PERCENT	100	6		17	36	39	3
	MID WIFE FACILITY	NUMBER	36	-	40	-	-	34	2
		PERCENT	100	-		-	-	94	6

TABLE 3.6: DISTANCE OF MOUZAS FROM VARIOUS KINDS OF HEALTH FACILITIES

ADMINISTRATIVE UNIT	TYPE OF FACILITY		RURAL POPULATED MOUZAS	MOUZAS REPORTING FACILITY	AVERAGE DISTANCE	MOUZAS BY DISTANCE FROM FACILITY (IN KM)			
						1 - 10	11 - 25	26-50	51 AND ABOVE
1	2		3	4	5	6	7	8	9
KACHHI DISTRICT	**POPULATION WELFARE CENTER**	**NUMBER**	**281**	**9**	**15**	**158**	**71**	**30**	**13**
		PERCENT	**100**	**3**		**56**	**25**	**11**	**5**
	BASIC HEALTH UNIT	**NUMBER**	**281**	**12**	**12**	**181**	**65**	**17**	**6**
		PERCENT	**100**	**4**		**64**	**23**	**6**	**2**
	RURAL HEALTH UNIT	**NUMBER**	**281**	**13**	**14**	**166**	**64**	**29**	**9**
		PERCENT	**100**	**5**		**59**	**23**	**10**	**3**
	N G O DISPENSARY	**NUMBER**	**281**	**11**	**18**	**132**	**71**	**51**	**16**
		PERCENT	**100**	**4**		**47**	**25**	**18**	**6**
	CHILD AND MOTHER CARE CENTER	**NUMBER**	**281**	**5**	**20**	**127**	**58**	**73**	**18**
		PERCENT	**100**	**2**		**45**	**21**	**26**	**6**
	PRIVATE DOCTOR MBBS	**NUMBER**	**281**	**-**	**28**	**81**	**67**	**88**	**45**
		PERCENT	**100**	**-**		**29**	**24**	**31**	**16**
	HOSPITAL /DISPENSARY	**NUMBER**	**281**	**19**	**14**	**147**	**70**	**37**	**8**
		PERCENT	**100**	**7**		**52**	**25**	**13**	**3**
	MID WIFE FACILITY	**NUMBER**	**281**	**57**	**21**	**114**	**56**	**28**	**26**
		PERCENT	**100**	**20**		**41**	**20**	**10**	**9**
BALANARI SUB-	POPULATION WELFARE CENTER	NUMBER	65	4	18	41	9	5	6
		PERCENT	100	6		63	14	8	9
	BASIC HEALTH UNIT	NUMBER	65	5	13	45	8	4	3
		PERCENT	100	8		69	12	6	5
	RURAL HEALTH UNIT	NUMBER	65	4	18	42	9	4	6
		PERCENT	100	6		65	14	6	9
	N G O DISPENSARY	NUMBER	65	3	28	26	6	19	11
		PERCENT	100	5		40	9	29	17
	CHILD AND MOTHER CARE CENTER	NUMBER	65	5	14	41	8	7	4
		PERCENT	100	8		63	12	11	6
	PRIVATE DOCTOR MBBS	NUMBER	65	-	51	4	10	20	31
		PERCENT	100	-		6	15	31	48
	HOSPITAL /DISPENSARY	NUMBER	65	8	14	39	7	6	5
		PERCENT	100	12		60	11	9	8
	MID WIFE FACILITY	NUMBER	65	2	35	25	10	6	22
		PERCENT	100	3		38	15	9	34
BHAG	POPULATION WELFARE CENTER	NUMBER	113	1	12	74	26	12	-
		PERCENT	100	1		65	23	11	-
	BASIC HEALTH UNIT	NUMBER	113	-	12	76	25	12	-
		PERCENT	100	-		67	22	11	-
	RURAL HEALTH UNIT	NUMBER	113	3	13	71	25	14	-
		PERCENT	100	3		63	22	12	-
	N G O DISPENSARY	NUMBER	113	2	15	57	36	18	-
		PERCENT	100	2		50	32	16	-
	CHILD AND MOTHER CARE CENTER	NUMBER	113	-	14	66	31	16	-
		PERCENT	100	-		58	27	14	-
	PRIVATE DOCTOR MBBS	NUMBER	113	-	16	56	37	20	-
		PERCENT	100	-		50	33	18	-
	HOSPITAL /DISPENSARY	NUMBER	113	3	14	65	28	17	-
		PERCENT	100	3		58	25	15	-
	MID WIFE FACILITY	NUMBER	113	1	15	60	33	19	-
		PERCENT	100	1		53	29	17	-

TABLE 3.6: DISTANCE OF MOUZAS FROM VARIOUS KINDS OF HEALTH FACILITIES

ADMINISTRATIVE UNIT	TYPE OF FACILITY		RURAL POPULATED MOUZAS	MOUZAS REPORTING FACILITY	AVERAGE DISTANCE	MOUZAS BY DISTANCE FROM FACILITY (IN KM)			
						1 - 10	11 - 25	26-50	51 AND ABOVE
1	2		3	4	5	6	7	8	9
DHADAR	POPULATION WELFARE CENTER	NUMBER	29	1	8	18	10	-	-
		PERCENT	100	3		62	34	-	-
	BASIC HEALTH UNIT	NUMBER	29	1	8	18	10	-	-
		PERCENT	100	3		62	34	-	-
	RURAL HEALTH UNIT	NUMBER	29	1	5	25	3	-	-
		PERCENT	100	3		86	10	-	-
	N G O DISPENSARY	NUMBER	29	3	6	22	4	-	-
		PERCENT	100	10		76	14	-	-
	CHILD AND MOTHER CARE CENTER	NUMBER	29	-	8	19	10	-	-
		PERCENT	100	-		66	34	-	-
	PRIVATE DOCTOR MBBS	NUMBER	29	-	8	19	10	-	-
		PERCENT	100	-		66	34	-	-
	HOSPITAL /DISPENSARY	NUMBER	29	2	9	17	10	-	-
		PERCENT	100	7		59	34	-	-
	MID WIFE FACILITY	NUMBER	29	5	9	14	10	-	-
		PERCENT	100	17		48	34	-	-
KHATTAN SUB-	POPULATION WELFARE CENTER	NUMBER	19	-	26	-	6	13	-
		PERCENT	100	-		-	32	68	-
	BASIC HEALTH UNIT	NUMBER	19	1	9	15	2	1	-
		PERCENT	100	5		79	11	5	-
	RURAL HEALTH UNIT	NUMBER	19	-	24	1	7	11	-
		PERCENT	100	-		5	37	58	-
	N G O DISPENSARY	NUMBER	19	-	27	1	5	12	1
		PERCENT	100	-		5	26	63	5
	CHILD AND MOTHER CARE CENTER	NUMBER	19	-	26	-	6	13	-
		PERCENT	100	-		-	32	68	-
	PRIVATE DOCTOR MBBS	NUMBER	19	-	26	-	6	13	-
		PERCENT	100	-		-	32	68	-
	HOSPITAL /DISPENSARY	NUMBER	19	-	24	2	5	12	-
		PERCENT	100	-		11	26	63	-
	MID WIFE FACILITY	NUMBER	19	1	10	14	2	2	-
		PERCENT	100	5		74	11	11	-
MACH SUB-	POPULATION WELFARE CENTER	NUMBER	7	1	51	1	1	-	4
		PERCENT	100	14		14	14	-	57
	BASIC HEALTH UNIT	NUMBER	7	2	50	1	1	-	3
		PERCENT	100	29		14	14	-	43
	RURAL HEALTH UNIT	NUMBER	7	2	50	1	1	-	3
		PERCENT	100	29		14	14	-	43
	N G O DISPENSARY	NUMBER	7	-	57	-	1	2	4
		PERCENT	100	-		-	14	29	57
	CHILD AND MOTHER CARE CENTER	NUMBER	7	-	50	1	1	1	4
		PERCENT	100	-		14	14	14	57
	PRIVATE DOCTOR MBBS	NUMBER	7	-	50	1	1	1	4
		PERCENT	100	-		14	14	14	57
	HOSPITAL /DISPENSARY	NUMBER	7	3	56	1	-	-	3
		PERCENT	100	43		14	-	-	43
	MID WIFE FACILITY	NUMBER	7	-	50	1	1	1	4
		PERCENT	100	-		14	14	14	57

TABLE 3.6: DISTANCE OF MOUZAS FROM VARIOUS KINDS OF HEALTH FACILITIES

ADMINISTRATIVE UNIT	TYPE OF FACILITY		RURAL POPULATED MOUZAS	MOUZAS REPORTING FACILITY	AVERAGE DISTANCE	MOUZAS BY DISTANCE FROM FACILITY (IN KM)			
						1 - 10	11 - 25	26-50	51 AND ABOVE
1	2		3	4	5	6	7	8	9
SANNI SUB-	POPULATION WELFARE CENTER	NUMBER	48	2	13	24	19	-	3
		PERCENT	100	4		50	40	-	6
	BASIC HEALTH UNIT	NUMBER	48	3	9	26	19	-	-
		PERCENT	100	6		54	40	-	-
	RURAL HEALTH UNIT	NUMBER	48	3	9	26	19	-	-
		PERCENT	100	6		54	40	-	-
	N G O DISPENSARY	NUMBER	48	3	9	26	19	-	-
		PERCENT	100	6		54	40	-	-
	CHILD AND MOTHER CARE CENTER	NUMBER	48	-	39	-	2	36	10
		PERCENT	100	-		-	4	75	21
	PRIVATE DOCTOR MBBS	NUMBER	48	-	38	1	3	34	10
		PERCENT	100	-		2	6	71	21
	HOSPITAL /DISPENSARY	NUMBER	48	3	11	23	20	2	-
		PERCENT	100	6		48	42	4	-
	MID WIFE FACILITY	NUMBER	48	48	-	-	-	-	-
		PERCENT	100	100		-	-	-	-
NASIRABAD DISTRICT	**POPULATION WELFARE CENTER**	**NUMBER**	**166**	**10**	**19**	**34**	**90**	**31**	**1**
		PERCENT	**100**	**6**		**20**	**54**	**19**	**1**
	BASIC HEALTH UNIT	**NUMBER**	**166**	**4**	**19**	**38**	**90**	**32**	**2**
		PERCENT	**100**	**2**		**23**	**54**	**19**	**1**
	RURAL HEALTH UNIT	**NUMBER**	**166**	**4**	**22**	**33**	**86**	**38**	**5**
		PERCENT	**100**	**2**		**20**	**52**	**23**	**3**
	N G O DISPENSARY	**NUMBER**	**166**	**8**	**23**	**29**	**75**	**49**	**5**
		PERCENT	**100**	**5**		**17**	**45**	**30**	**3**
	CHILD AND MOTHER CARE CENTER	**NUMBER**	**166**	**4**	**22**	**24**	**90**	**44**	**4**
		PERCENT	**100**	**2**		**14**	**54**	**27**	**2**
	PRIVATE DOCTOR MBBS	**NUMBER**	**166**	**6**	**21**	**44**	**74**	**36**	**6**
		PERCENT	**100**	**4**		**27**	**45**	**22**	**4**
	HOSPITAL /DISPENSARY	**NUMBER**	**166**	**5**	**22**	**32**	**83**	**41**	**5**
		PERCENT	**100**	**3**		**19**	**50**	**25**	**3**
	MID WIFE FACILITY	**NUMBER**	**166**	**13**	**20**	**48**	**63**	**37**	**5**
		PERCENT	**100**	**8**		**29**	**38**	**22**	**3**
BABA KOT	POPULATION WELFARE CENTER	NUMBER	32	1	20	2	25	4	-
		PERCENT	100	3		6	78	13	-
	BASIC HEALTH UNIT	NUMBER	32	1	20	2	24	5	-
		PERCENT	100	3		6	75	16	-
	RURAL HEALTH UNIT	NUMBER	32	-	21	1	24	7	-
		PERCENT	100	-		3	75	22	-
	N G O DISPENSARY	NUMBER	32	2	23	1	20	9	-
		PERCENT	100	6		3	63	28	-
	CHILD AND MOTHER CARE CENTER	NUMBER	32	-	21	1	26	5	-
		PERCENT	100	-		3	81	16	-
	PRIVATE DOCTOR MBBS	NUMBER	32	-	19	4	23	5	-
		PERCENT	100	-		13	72	16	-
	HOSPITAL /DISPENSARY	NUMBER	32	-	23	-	25	7	-
		PERCENT	100	-		-	78	22	-
	MID WIFE FACILITY	NUMBER	32	6	22	-	21	5	-
		PERCENT	100	19		-	66	16	-

TABLE 3.6: DISTANCE OF MOUZAS FROM VARIOUS KINDS OF HEALTH FACILITIES

ADMINISTRATIVE UNIT	TYPE OF FACILITY		RURAL POPULATED MOUZAS	MOUZAS REPORTING FACILITY	AVERAGE DISTANCE	MOUZAS BY DISTANCE FROM FACILITY (IN KM)			
						1 - 10	11 - 25	26-50	51 AND ABOVE
1	2		3	4	5	6	7	8	9
CHATTAR SUB-	POPULATION WELFARE CENTER	NUMBER	52	3	17	22	16	10	1
		PERCENT	100	6		42	31	19	2
	BASIC HEALTH UNIT	NUMBER	52	2	18	21	17	11	1
		PERCENT	100	4		40	33	21	2
	RURAL HEALTH UNIT	NUMBER	52	2	20	19	16	14	1
		PERCENT	100	4		37	31	27	2
	N G O DISPENSARY	NUMBER	52	2	23	14	16	18	2
		PERCENT	100	4		27	31	35	4
	CHILD AND MOTHER CARE CENTER	NUMBER	52	2	22	16	15	18	1
		PERCENT	100	4		31	29	35	2
	PRIVATE DOCTOR MBBS	NUMBER	52	2	24	16	17	14	3
		PERCENT	100	4		31	33	27	6
	HOSPITAL /DISPENSARY	NUMBER	52	1	23	17	15	17	2
		PERCENT	100	2		33	29	33	4
	MID WIFE FACILITY	NUMBER	52	4	20	20	15	11	2
		PERCENT	100	8		38	29	21	4
DERA MURAD JAMALI	POPULATION WELFARE CENTER	NUMBER	19	2	19	4	8	5	-
		PERCENT	100	11		21	42	26	-
	BASIC HEALTH UNIT	NUMBER	19	1	20	4	9	5	-
		PERCENT	100	5		21	47	26	-
	RURAL HEALTH UNIT	NUMBER	19	1	20	3	10	5	-
		PERCENT	100	5		16	53	26	-
	N G O DISPENSARY	NUMBER	19	2	21	2	10	5	-
		PERCENT	100	11		11	53	26	-
	CHILD AND MOTHER CARE CENTER	NUMBER	19	2	20	3	9	5	-
		PERCENT	100	11		16	47	26	-
	PRIVATE DOCTOR MBBS	NUMBER	19	2	19	4	9	4	-
		PERCENT	100	11		21	47	21	-
	HOSPITAL /DISPENSARY	NUMBER	19	2	21	2	9	6	-
		PERCENT	100	11		11	47	32	-
	MID WIFE FACILITY	NUMBER	19	1	20	3	9	6	-
		PERCENT	100	5		16	47	32	-
LANDHI	POPULATION WELFARE CENTER	NUMBER	27	1	25	-	15	11	-
		PERCENT	100	4		-	56	41	-
	BASIC HEALTH UNIT	NUMBER	27	-	20	7	10	10	-
		PERCENT	100	-		26	37	37	-
	RURAL HEALTH UNIT	NUMBER	27	1	30	3	10	10	3
		PERCENT	100	4		11	37	37	11
	N G O DISPENSARY	NUMBER	27	1	33	1	8	14	3
		PERCENT	100	4		4	30	52	11
	CHILD AND MOTHER CARE CENTER	NUMBER	27	-	33	-	10	14	3
		PERCENT	100	-		-	37	52	11
	PRIVATE DOCTOR MBBS	NUMBER	27	1	32	-	11	12	3
		PERCENT	100	4		-	41	44	11
	HOSPITAL /DISPENSARY	NUMBER	27	1	25	7	9	7	3
		PERCENT	100	4		26	33	26	11
	MID WIFE FACILITY	NUMBER	27	-	33	-	10	14	3
		PERCENT	100	-		-	37	52	11

TABLE 3.6: DISTANCE OF MOUZAS FROM VARIOUS KINDS OF HEALTH FACILITIES

ADMINISTRATIVE UNIT	TYPE OF FACILITY		RURAL POPULATED MOUZAS	MOUZAS REPORTING FACILITY	AVERAGE DISTANCE	MOUZAS BY DISTANCE FROM FACILITY (IN KM)			
						1 - 10	11 - 25	26-50	51 AND ABOVE
1	2		3	4	5	6	7	8	9
TAMBOO	POPULATION WELFARE CENTER	NUMBER	36	3	15	6	26	1	-
		PERCENT	100	8		17	72	3	-
	BASIC HEALTH UNIT	NUMBER	36	-	17	4	30	1	1
		PERCENT	100	-		11	83	3	3
	RURAL HEALTH UNIT	NUMBER	36	-	19	7	26	2	1
		PERCENT	100	-		19	72	6	3
	N G O DISPENSARY	NUMBER	36	1	16	11	21	3	-
		PERCENT	100	3		31	58	8	-
	CHILD AND MOTHER CARE CENTER	NUMBER	36	-	16	4	30	2	-
		PERCENT	100	-		11	83	6	-
	PRIVATE DOCTOR MBBS	NUMBER	36	1	11	20	14	1	-
		PERCENT	100	3		56	39	3	-
	HOSPITAL /DISPENSARY	NUMBER	36	1	16	6	25	4	-
		PERCENT	100	3		17	69	11	-
	MID WIFE FACILITY	NUMBER	36	2	8	25	8	1	-
		PERCENT	100	6		69	22	3	-
SOHBATPUR DISTRICT	**POPULATION WELFARE CENTER**	**NUMBER**	**45**	**12**	**15**	**22**	**3**	**8**	**-**
		PERCENT	**100**	**27**		**49**	**7**	**18**	**-**
	BASIC HEALTH UNIT	**NUMBER**	**45**	**15**	**13**	**23**	**-**	**7**	**-**
		PERCENT	**100**	**33**		**51**	**-**	**16**	**-**
	RURAL HEALTH UNIT	**NUMBER**	**45**	**15**	**12**	**22**	**1**	**7**	**-**
		PERCENT	**100**	**33**		**49**	**2**	**16**	**-**
	N G O DISPENSARY	**NUMBER**	**45**	**-**	**27**	**7**	**14**	**24**	**-**
		PERCENT	**100**	**-**		**16**	**31**	**53**	**-**
	CHILD AND MOTHER CARE CENTER	**NUMBER**	**45**	**4**	**18**	**20**	**10**	**10**	**1**
		PERCENT	**100**	**9**		**44**	**22**	**22**	**2**
	PRIVATE DOCTOR MBBS	**NUMBER**	**45**	**1**	**19**	**17**	**16**	**10**	**1**
		PERCENT	**100**	**2**		**38**	**36**	**22**	**2**
	HOSPITAL /DISPENSARY	**NUMBER**	**45**	**19**	**10**	**21**	**1**	**4**	**-**
		PERCENT	**100**	**42**		**47**	**2**	**9**	**-**
	MID WIFE FACILITY	**NUMBER**	**45**	**16**	**17**	**19**	**1**	**8**	**1**
		PERCENT	**100**	**36**		**42**	**2**	**18**	**2**
FARIDABAD	POPULATION WELFARE CENTER	NUMBER	9	5	7	4	-	-	-
		PERCENT	100	56		44	-	-	-
	BASIC HEALTH UNIT	NUMBER	9	5	5	4	-	-	-
		PERCENT	100	56		44	-	-	-
	RURAL HEALTH UNIT	NUMBER	9	4	10	4	-	1	-
		PERCENT	100	44		44	-	11	-
	N G O DISPENSARY	NUMBER	9	-	20	2	5	2	-
		PERCENT	100	-		22	56	22	-
	CHILD AND MOTHER CARE CENTER	NUMBER	9	1	18	2	5	1	-
		PERCENT	100	11		22	56	11	-
	PRIVATE DOCTOR MBBS	NUMBER	9	-	18	2	6	1	-
		PERCENT	100	-		22	67	11	-
	HOSPITAL /DISPENSARY	NUMBER	9	6	6	3	-	-	-
		PERCENT	100	67		33	-	-	-
	MID WIFE FACILITY	NUMBER	9	6	6	3	-	-	-
		PERCENT	100	67		33	-	-	-

TABLE 3.6: DISTANCE OF MOUZAS FROM VARIOUS KINDS OF HEALTH FACILITIES

ADMINISTRATIVE UNIT	TYPE OF FACILITY		RURAL POPULATED MOUZAS	MOUZAS REPORTING FACILITY	AVERAGE DISTANCE	MOUZAS BY DISTANCE FROM FACILITY (IN KM)			
						1 - 10	11 - 25	26-50	51 AND ABOVE
1	2		3	4	5	6	7	8	9
HAIRDEEN	POPULATION WELFARE CENTER	NUMBER	5	2	3	3	-	-	-
		PERCENT	100	40		60	-	-	-
	BASIC HEALTH UNIT	NUMBER	5	3	3	2	-	-	-
		PERCENT	100	60		40	-	-	-
	RURAL HEALTH UNIT	NUMBER	5	4	4	1	-	-	-
		PERCENT	100	80		20	-	-	-
	N G O DISPENSARY	NUMBER	5	-	29	-	1	4	-
		PERCENT	100	-		-	20	80	-
	CHILD AND MOTHER CARE CENTER	NUMBER	5	-	7	4	1	-	-
		PERCENT	100	-		80	20	-	-
	PRIVATE DOCTOR MBBS	NUMBER	5	-	7	4	1	-	-
		PERCENT	100	-		80	20	-	-
	HOSPITAL /DISPENSARY	NUMBER	5	4	4	1	-	-	-
		PERCENT	100	80		20	-	-	-
	MID WIFE FACILITY	NUMBER	5	3	3	2	-	-	-
		PERCENT	100	60		40	-	-	-
MANJHI PUR	POPULATION WELFARE CENTER	NUMBER	7	1	6	6	-	-	-
		PERCENT	100	14		86	-	-	-
	BASIC HEALTH UNIT	NUMBER	7	1	6	6	-	-	-
		PERCENT	100	14		86	-	-	-
	RURAL HEALTH UNIT	NUMBER	7	1	6	6	-	-	-
		PERCENT	100	14		86	-	-	-
	N G O DISPENSARY	NUMBER	7	-	22	3	1	3	-
		PERCENT	100	-		43	14	43	-
	CHILD AND MOTHER CARE CENTER	NUMBER	7	1	9	5	1	-	-
		PERCENT	100	14		71	14	-	-
	PRIVATE DOCTOR MBBS	NUMBER	7	-	16	2	5	-	-
		PERCENT	100	-		29	71	-	-
	HOSPITAL /DISPENSARY	NUMBER	7	2	5	5	-	-	-
		PERCENT	100	29		71	-	-	-
	MID WIFE FACILITY	NUMBER	7	1	7	5	1	-	-
		PERCENT	100	14		71	14	-	-
PANHWAR	POPULATION WELFARE CENTER	NUMBER	8	-	37	-	-	8	-
		PERCENT	100	-		-	-	100	-
	BASIC HEALTH UNIT	NUMBER	8	-	34	1	-	7	-
		PERCENT	100	-		13	-	88	-
	RURAL HEALTH UNIT	NUMBER	8	-	28	2	-	6	-
		PERCENT	100	-		25	-	75	-
	N G O DISPENSARY	NUMBER	8	-	39	-	-	8	-
		PERCENT	100	-		-	-	100	-
	CHILD AND MOTHER CARE CENTER	NUMBER	8	-	39	-	-	8	-
		PERCENT	100	-		-	-	100	-
	PRIVATE DOCTOR MBBS	NUMBER	8	-	35	-	-	8	-
		PERCENT	100	-		-	-	100	-
	HOSPITAL /DISPENSARY	NUMBER	8	1	24	2	1	4	-
		PERCENT	100	13		25	13	50	-
	MID WIFE FACILITY	NUMBER	8	-	40	-	-	8	-
		PERCENT	100	-		-	-	100	-

TABLE 3.6: DISTANCE OF MOUZAS FROM VARIOUS KINDS OF HEALTH FACILITIES

ADMINISTRATIVE UNIT	TYPE OF FACILITY		RURAL POPULATED MOUZAS	MOUZAS REPORTING FACILITY	AVERAGE DISTANCE	MOUZAS BY DISTANCE FROM FACILITY (IN KM)			
						1 - 10	11 - 25	26-50	51 AND ABOVE
1	2		3	4	5	6	7	8	9
SAID MUHAMMAD KANRANI	POPULATION WELFARE CENTER	NUMBER	4	2	5	2	-	-	-
		PERCENT	100	50		50	-	-	-
	BASIC HEALTH UNIT	NUMBER	4	2	5	2	-	-	-
		PERCENT	100	50		50	-	-	-
	RURAL HEALTH UNIT	NUMBER	4	2	12	1	1	-	-
		PERCENT	100	50		25	25	-	-
	N G O DISPENSARY	NUMBER	4	-	27	2	-	2	-
		PERCENT	100	-		50	-	50	-
	CHILD AND MOTHER CARE CENTER	NUMBER	4	-	29	1	1	1	1
		PERCENT	100	-		25	25	25	25
	PRIVATE DOCTOR MBBS	NUMBER	4	1	38	-	1	1	1
		PERCENT	100	25		-	25	25	25
	HOSPITAL /DISPENSARY	NUMBER	4	2	3	2	-	-	-
		PERCENT	100	50		50	-	-	-
	MID WIFE FACILITY	NUMBER	4	2	6	2	-	-	-
		PERCENT	100	50		50	-	-	-
SOHBATPUR	POPULATION WELFARE CENTER	NUMBER	12	2	11	7	3	-	-
		PERCENT	100	17		58	25	-	-
	BASIC HEALTH UNIT	NUMBER	12	4	4	8	-	-	-
		PERCENT	100	33		67	-	-	-
	RURAL HEALTH UNIT	NUMBER	12	4	4	8	-	-	-
		PERCENT	100	33		67	-	-	-
	N G O DISPENSARY	NUMBER	12	-	27	-	7	5	-
		PERCENT	100	-		-	58	42	-
	CHILD AND MOTHER CARE CENTER	NUMBER	12	2	9	8	2	-	-
		PERCENT	100	17		67	17	-	-
	PRIVATE DOCTOR MBBS	NUMBER	12	-	10	9	3	-	-
		PERCENT	100	-		75	25	-	-
	HOSPITAL /DISPENSARY	NUMBER	12	4	4	8	-	-	-
		PERCENT	100	33		67	-	-	-
	MID WIFE FACILITY	NUMBER	12	4	12	7	-	-	1
		PERCENT	100	33		58	-	-	8
QUETTA DIVISION	**POPULATION WELFARE CENTER**	**NUMBER**	**481**	**102**	**44**	**192**	**136**	**34**	**17**
		PERCENT	**100**	**21**		**40**	**28**	**7**	**4**
	BASIC HEALTH UNIT	**NUMBER**	**481**	**109**	**31**	**197**	**130**	**31**	**14**
		PERCENT	**100**	**23**		**41**	**27**	**6**	**3**
	RURAL HEALTH UNIT	**NUMBER**	**481**	**90**	**40**	**207**	**138**	**33**	**13**
		PERCENT	**100**	**19**		**43**	**29**	**7**	**3**
	N G O DISPENSARY	**NUMBER**	**481**	**43**	**57**	**102**	**74**	**76**	**186**
		PERCENT	**100**	**9**		**21**	**15**	**16**	**39**
	CHILD AND MOTHER CARE CENTER	**NUMBER**	**481**	**70**	**51**	**194**	**133**	**53**	**31**
		PERCENT	**100**	**15**		**40**	**28**	**11**	**6**
	PRIVATE DOCTOR MBBS	**NUMBER**	**481**	**86**	**51**	**85**	**63**	**69**	**178**
		PERCENT	**100**	**18**		**18**	**13**	**14**	**37**
	HOSPITAL /DISPENSARY	**NUMBER**	**481**	**84**	**40**	**124**	**100**	**60**	**113**
		PERCENT	**100**	**17**		**26**	**21**	**12**	**23**
	MID WIFE FACILITY	**NUMBER**	**481**	**114**	**50**	**196**	**119**	**34**	**18**
		PERCENT	**100**	**24**		**41**	**25**	**7**	**4**

TABLE 3.6: DISTANCE OF MOUZAS FROM VARIOUS KINDS OF HEALTH FACILITIES

ADMINISTRATIVE UNIT	TYPE OF FACILITY		RURAL POPULATED MOUZAS	MOUZAS REPORTING FACILITY	AVERAGE DISTANCE	MOUZAS BY DISTANCE FROM FACILITY (IN KM)			
						1 - 10	11 - 25	26-50	51 AND ABOVE
1	2		3	4	5	6	7	8	9
KILLA ABDULLAH DISTRICT	**POPULATION WELFARE CENTER**	**NUMBER**	**98**	**14**	**19**	**40**	**26**	**7**	**11**
		PERCENT	**100**	**14**		**41**	**27**	**7**	**11**
	BASIC HEALTH UNIT	**NUMBER**	**98**	**14**	**15**	**43**	**29**	**7**	**5**
		PERCENT	**100**	**14**		**44**	**30**	**7**	**5**
	RURAL HEALTH UNIT	**NUMBER**	**98**	**13**	**15**	**44**	**29**	**6**	**6**
		PERCENT	**100**	**13**		**45**	**30**	**6**	**6**
	N G O DISPENSARY	**NUMBER**	**98**	**1**	**41**	**26**	**13**	**16**	**42**
		PERCENT	**100**	**1**		**27**	**13**	**16**	**43**
	CHILD AND MOTHER CARE CENTER	**NUMBER**	**98**	**12**	**20**	**42**	**21**	**11**	**12**
		PERCENT	**100**	**12**		**43**	**21**	**11**	**12**
	PRIVATE DOCTOR MBBS	**NUMBER**	**98**	**16**	**32**	**27**	**14**	**14**	**27**
		PERCENT	**100**	**16**		**28**	**14**	**14**	**28**
	HOSPITAL /DISPENSARY	**NUMBER**	**98**	**17**	**31**	**28**	**13**	**13**	**27**
		PERCENT	**100**	**17**		**29**	**13**	**13**	**28**
	MID WIFE FACILITY	**NUMBER**	**98**	**14**	**17**	**51**	**17**	**7**	**9**
		PERCENT	**100**	**14**		**52**	**17**	**7**	**9**
CHAMAN	POPULATION WELFARE CENTER	NUMBER	30	5	10	18	6	1	-
		PERCENT	100	17		60	20	3	-
	BASIC HEALTH UNIT	NUMBER	30	5	10	17	7	1	-
		PERCENT	100	17		57	23	3	-
	RURAL HEALTH UNIT	NUMBER	30	6	10	16	7	1	-
		PERCENT	100	20		53	23	3	-
	N G O DISPENSARY	NUMBER	30	1	11	19	8	2	-
		PERCENT	100	3		63	27	7	-
	CHILD AND MOTHER CARE CENTER	NUMBER	30	2	9	21	6	1	-
		PERCENT	100	7		70	20	3	-
	PRIVATE DOCTOR MBBS	NUMBER	30	4	11	16	9	1	-
		PERCENT	100	13		53	30	3	-
	HOSPITAL /DISPENSARY	NUMBER	30	6	11	16	7	1	-
		PERCENT	100	20		53	23	3	-
	MID WIFE FACILITY	NUMBER	30	5	9	18	6	1	-
		PERCENT	100	17		60	20	3	-
DOBANDI SUB-	POPULATION WELFARE CENTER	NUMBER	47	-	26	14	18	4	11
		PERCENT	100	-		30	38	9	23
	BASIC HEALTH UNIT	NUMBER	47	-	18	20	20	2	5
		PERCENT	100	-		43	43	4	11
	RURAL HEALTH UNIT	NUMBER	47	-	19	19	20	2	6
		PERCENT	100	-		40	43	4	13
	N G O DISPENSARY	NUMBER	47	-	44	7	5	10	25
		PERCENT	100	-		15	11	21	53
	CHILD AND MOTHER CARE CENTER	NUMBER	47	-	29	15	13	7	12
		PERCENT	100	-		32	28	15	26
	PRIVATE DOCTOR MBBS	NUMBER	47	-	46	7	4	9	27
		PERCENT	100	-		15	9	19	57
	HOSPITAL /DISPENSARY	NUMBER	47	-	46	7	4	9	27
		PERCENT	100	-		15	9	19	57
	MID WIFE FACILITY	NUMBER	47	-	21	27	9	2	9
		PERCENT	100	-		57	19	4	19

TABLE 3.6: DISTANCE OF MOUZAS FROM VARIOUS KINDS OF HEALTH FACILITIES

ADMINISTRATIVE UNIT	TYPE OF FACILITY		RURAL POPULATED MOUZAS	MOUZAS REPORTING FACILITY	AVERAGE DISTANCE	MOUZAS BY DISTANCE FROM FACILITY (IN KM)			
						1 - 10	11 - 25	26-50	51 AND ABOVE
1	2		3	4	5	6	7	8	9
GULISTAN	POPULATION WELFARE CENTER	NUMBER	10	5	21	1	2	2	-
		PERCENT	100	50		10	20	20	-
	BASIC HEALTH UNIT	NUMBER	10	2	23	2	2	4	-
		PERCENT	100	20		20	20	40	-
	RURAL HEALTH UNIT	NUMBER	10	3	21	2	2	3	-
		PERCENT	100	30		20	20	30	-
	N G O DISPENSARY	NUMBER	10	-	68	-	-	4	6
		PERCENT	100	-		-	-	40	60
	CHILD AND MOTHER CARE CENTER	NUMBER	10	4	24	1	2	3	-
		PERCENT	100	40		10	20	30	-
	PRIVATE DOCTOR MBBS	NUMBER	10	5	34	-	1	4	-
		PERCENT	100	50		-	10	40	-
	HOSPITAL /DISPENSARY	NUMBER	10	4	24	1	2	3	-
		PERCENT	100	40		10	20	30	-
	MID WIFE FACILITY	NUMBER	10	4	29	1	1	4	-
		PERCENT	100	40		10	10	40	-
KILLA ABDULLAH	POPULATION WELFARE CENTER	NUMBER	11	4	2	7	-	-	-
		PERCENT	100	36		64	-	-	-
	BASIC HEALTH UNIT	NUMBER	11	7	2	4	-	-	-
		PERCENT	100	64		36	-	-	-
	RURAL HEALTH UNIT	NUMBER	11	4	3	7	-	-	-
		PERCENT	100	36		64	-	-	-
	N G O DISPENSARY	NUMBER	11	-	80	-	-	-	11
		PERCENT	100	-		-	-	-	100
	CHILD AND MOTHER CARE CENTER	NUMBER	11	6	3	5	-	-	-
		PERCENT	100	55		45	-	-	-
	PRIVATE DOCTOR MBBS	NUMBER	11	7	3	4	-	-	-
		PERCENT	100	64		36	-	-	-
	HOSPITAL /DISPENSARY	NUMBER	11	7	3	4	-	-	-
		PERCENT	100	64		36	-	-	-
	MID WIFE FACILITY	NUMBER	11	5	6	5	1	-	-
		PERCENT	100	45		45	9	-	-
PISHIN DISTRICT	**POPULATION WELFARE CENTER**	**NUMBER**	**325**	**56**	**15**	**134**	**104**	**25**	**6**
		PERCENT	**100**	**17**		**41**	**32**	**8**	**2**
	BASIC HEALTH UNIT	**NUMBER**	**325**	**60**	**15**	**136**	**96**	**24**	**9**
		PERCENT	**100**	**18**		**42**	**30**	**7**	**3**
	RURAL HEALTH UNIT	**NUMBER**	**325**	**48**	**15**	**139**	**106**	**25**	**7**
		PERCENT	**100**	**15**		**43**	**33**	**8**	**2**
	N G O DISPENSARY	**NUMBER**	**325**	**20**	**52**	**50**	**54**	**58**	**143**
		PERCENT	**100**	**6**		**15**	**17**	**18**	**44**
	CHILD AND MOTHER CARE CENTER	**NUMBER**	**325**	**34**	**21**	**127**	**105**	**40**	**19**
		PERCENT	**100**	**10**		**39**	**32**	**12**	**6**
	PRIVATE DOCTOR MBBS	**NUMBER**	**325**	**44**	**52**	**37**	**44**	**53**	**147**
		PERCENT	**100**	**14**		**11**	**14**	**16**	**45**
	HOSPITAL /DISPENSARY	**NUMBER**	**325**	**41**	**35**	**73**	**80**	**45**	**86**
		PERCENT	**100**	**13**		**22**	**25**	**14**	**26**
	MID WIFE FACILITY	**NUMBER**	**325**	**82**	**16**	**117**	**93**	**25**	**8**
		PERCENT	**100**	**25**		**36**	**29**	**8**	**2**

TABLE 3.6: DISTANCE OF MOUZAS FROM VARIOUS KINDS OF HEALTH FACILITIES

ADMINISTRATIVE UNIT	TYPE OF FACILITY		RURAL POPULATED MOUZAS	MOUZAS REPORTING FACILITY	AVERAGE DISTANCE	MOUZAS BY DISTANCE FROM FACILITY (IN KM)			
						1 - 10	11 - 25	26-50	51 AND ABOVE
1	2		3	4	5	6	7	8	9
BARSHORE SUB-	POPULATION WELFARE CENTER	NUMBER	249	28	14	111	85	19	6
		PERCENT	100	11		45	34	8	2
	BASIC HEALTH UNIT	NUMBER	249	27	15	110	83	21	8
		PERCENT	100	11		44	33	8	3
	RURAL HEALTH UNIT	NUMBER	249	25	14	113	84	21	6
		PERCENT	100	10		45	34	8	2
	N G O DISPENSARY	NUMBER	249	12	61	30	22	43	142
		PERCENT	100	5		12	9	17	57
	CHILD AND MOTHER CARE CENTER	NUMBER	249	26	20	107	76	23	17
		PERCENT	100	10		43	31	9	7
	PRIVATE DOCTOR MBBS	NUMBER	249	20	59	19	19	47	144
		PERCENT	100	8		8	8	19	58
	HOSPITAL /DISPENSARY	NUMBER	249	17	39	53	55	40	84
		PERCENT	100	7		21	22	16	34
	MID WIFE FACILITY	NUMBER	249	61	15	95	67	20	6
		PERCENT	100	24		38	27	8	2
HARAM ZAI SUB-	POPULATION WELFARE CENTER	NUMBER	15	6	20	3	4	2	-
		PERCENT	100	40		20	27	13	-
	BASIC HEALTH UNIT	NUMBER	15	10	6	4	1	-	-
		PERCENT	100	67		27	7	-	-
	RURAL HEALTH UNIT	NUMBER	15	9	6	5	1	-	-
		PERCENT	100	60		33	7	-	-
	N G O DISPENSARY	NUMBER	15	-	34	1	4	10	-
		PERCENT	100	-		7	27	67	-
	CHILD AND MOTHER CARE CENTER	NUMBER	15	-	36	-	4	11	-
		PERCENT	100	-		-	27	73	-
	PRIVATE DOCTOR MBBS	NUMBER	15	9	5	5	1	-	-
		PERCENT	100	60		33	7	-	-
	HOSPITAL /DISPENSARY	NUMBER	15	9	2	6	-	-	-
		PERCENT	100	60		40	-	-	-
	MID WIFE FACILITY	NUMBER	15	6	6	8	1	-	-
		PERCENT	100	40		53	7	-	-
KAREZAT SUB-	POPULATION WELFARE CENTER	NUMBER	27	12	20	3	8	4	-
		PERCENT	100	44		11	30	15	-
	BASIC HEALTH UNIT	NUMBER	27	15	19	3	6	3	-
		PERCENT	100	56		11	22	11	-
	RURAL HEALTH UNIT	NUMBER	27	6	20	4	14	3	-
		PERCENT	100	22		15	52	11	-
	N G O DISPENSARY	NUMBER	27	3	20	5	15	4	-
		PERCENT	100	11		19	56	15	-
	CHILD AND MOTHER CARE CENTER	NUMBER	27	5	22	3	13	6	-
		PERCENT	100	19		11	48	22	-
	PRIVATE DOCTOR MBBS	NUMBER	27	9	22	1	13	4	-
		PERCENT	100	33		4	48	15	-
	HOSPITAL /DISPENSARY	NUMBER	27	8	20	3	12	4	-
		PERCENT	100	30		11	44	15	-
	MID WIFE FACILITY	NUMBER	27	5	21	4	14	4	-
		PERCENT	100	19		15	52	15	-

TABLE 3.6: DISTANCE OF MOUZAS FROM VARIOUS KINDS OF HEALTH FACILITIES

ADMINISTRATIVE UNIT	TYPE OF FACILITY		RURAL POPULATED MOUZAS	MOUZAS REPORTING FACILITY	AVERAGE DISTANCE	MOUZAS BY DISTANCE FROM FACILITY (IN KM)			
						1 - 10	11 - 25	26-50	51 AND ABOVE
1	2		3	4	5	6	7	8	9
PISHIN	POPULATION WELFARE CENTER	NUMBER	28	5	10	17	6	-	-
		PERCENT	100	18		61	21	-	-
	BASIC HEALTH UNIT	NUMBER	28	4	10	19	5	-	-
		PERCENT	100	14		68	18	-	-
	RURAL HEALTH UNIT	NUMBER	28	6	12	16	6	-	-
		PERCENT	100	21		57	21	-	-
	N G O DISPENSARY	NUMBER	28	3	14	13	12	-	-
		PERCENT	100	11		46	43	-	-
	CHILD AND MOTHER CARE CENTER	NUMBER	28	1	11	17	10	-	-
		PERCENT	100	4		61	36	-	-
	PRIVATE DOCTOR MBBS	NUMBER	28	4	17	12	10	1	1
		PERCENT	100	14		43	36	4	4
	HOSPITAL /DISPENSARY	NUMBER	28	5	15	11	11	1	-
		PERCENT	100	18		39	39	4	-
	MID WIFE FACILITY	NUMBER	28	7	14	10	10	1	-
		PERCENT	100	25		36	36	4	-
SARANAN	POPULATION WELFARE CENTER	NUMBER	6	5	20	-	1	-	-
		PERCENT	100	83		-	17	-	-
	BASIC HEALTH UNIT	NUMBER	6	4	40	-	1	-	1
		PERCENT	100	67		-	17	-	17
	RURAL HEALTH UNIT	NUMBER	6	2	32	1	1	1	1
		PERCENT	100	33		17	17	17	17
	N G O DISPENSARY	NUMBER	6	2	34	1	1	1	1
		PERCENT	100	33		17	17	17	17
	CHILD AND MOTHER CARE CENTER	NUMBER	6	2	41	-	2	-	2
		PERCENT	100	33		-	33	-	33
	PRIVATE DOCTOR MBBS	NUMBER	6	2	44	-	1	1	2
		PERCENT	100	33		-	17	17	33
	HOSPITAL /DISPENSARY	NUMBER	6	2	41	-	2	-	2
		PERCENT	100	33		-	33	-	33
	MID WIFE FACILITY	NUMBER	6	3	50	-	1	-	2
		PERCENT	100	50		-	17	-	33
QUETTA DISTRICT	**POPULATION WELFARE CENTER**	**NUMBER**	**58**	**32**	**11**	**18**	**6**	**2**	**-**
		PERCENT	**100**	**55**		**31**	**10**	**3**	**-**
	BASIC HEALTH UNIT	**NUMBER**	**58**	**35**	**9**	**18**	**5**	**-**	**-**
		PERCENT	**100**	**60**		**31**	**9**	**-**	**-**
	RURAL HEALTH UNIT	**NUMBER**	**58**	**29**	**9**	**24**	**3**	**2**	**-**
		PERCENT	**100**	**50**		**41**	**5**	**3**	**-**
	N G O DISPENSARY	**NUMBER**	**58**	**22**	**12**	**26**	**7**	**2**	**1**
		PERCENT	**100**	**38**		**45**	**12**	**3**	**2**
	CHILD AND MOTHER CARE CENTER	**NUMBER**	**58**	**24**	**10**	**25**	**7**	**2**	**-**
		PERCENT	**100**	**41**		**43**	**12**	**3**	**-**
	PRIVATE DOCTOR MBBS	**NUMBER**	**58**	**26**	**19**	**21**	**5**	**2**	**4**
		PERCENT	**100**	**45**		**36**	**9**	**3**	**7**
	HOSPITAL /DISPENSARY	**NUMBER**	**58**	**26**	**11**	**23**	**7**	**2**	**-**
		PERCENT	**100**	**45**		**40**	**12**	**3**	**-**
	MID WIFE FACILITY	**NUMBER**	**58**	**18**	**12**	**28**	**9**	**2**	**1**
		PERCENT	**100**	**31**		**48**	**16**	**3**	**2**

TABLE 3.6: DISTANCE OF MOUZAS FROM VARIOUS KINDS OF HEALTH FACILITIES

ADMINISTRATIVE UNIT	TYPE OF FACILITY		RURAL POPULATED MOUZAS	MOUZAS REPORTING FACILITY	AVERAGE DISTANCE	MOUZAS BY DISTANCE FROM FACILITY (IN KM)			
						1 - 10	11 - 25	26-50	51 AND ABOVE
1	2		3	4	5	6	7	8	9
PANJ PAI SUB-	POPULATION WELFARE CENTER	NUMBER	4	2	12	1	1	-	-
		PERCENT	100	50		25	25	-	-
	BASIC HEALTH UNIT	NUMBER	4	2	12	1	1	-	-
		PERCENT	100	50		25	25	-	-
	RURAL HEALTH UNIT	NUMBER	4	1	11	2	1	-	-
		PERCENT	100	25		50	25	-	-
	N G O DISPENSARY	NUMBER	4	2	45	1	-	-	1
		PERCENT	100	50		25	-	-	25
	CHILD AND MOTHER CARE CENTER	NUMBER	4	3	10	1	-	-	-
		PERCENT	100	75		25	-	-	-
	PRIVATE DOCTOR MBBS	NUMBER	4	-	80	-	-	-	4
		PERCENT	100	-		-	-	-	100
	HOSPITAL /DISPENSARY	NUMBER	4	3	10	1	-	-	-
		PERCENT	100	75		25	-	-	-
	MID WIFE FACILITY	NUMBER	4	3	80	-	-	-	1
		PERCENT	100	75		-	-	-	25
QUETTA CITY	POPULATION WELFARE CENTER	NUMBER	16	7	7	8	1	-	
		PERCENT	100	44		50	6	-	-
	BASIC HEALTH UNIT	NUMBER	16	7	7	8	1	-	-
		PERCENT	100	44		50	6	-	-
	RURAL HEALTH UNIT	NUMBER	16	7	6	9	-	-	-
		PERCENT	100	44		56	-	-	-
	N G O DISPENSARY	NUMBER	16	4	9	9	3	-	-
		PERCENT	100	25		56	19	-	-
	CHILD AND MOTHER CARE CENTER	NUMBER	16	3	8	10	3	-	-
		PERCENT	100	19		63	19	-	-
	PRIVATE DOCTOR MBBS	NUMBER	16	7	7	8	1	-	-
		PERCENT	100	44		50	6	-	-
	HOSPITAL /DISPENSARY	NUMBER	16	6	8	8	2	-	-
		PERCENT	100	38		50	13	-	-
	MID WIFE FACILITY	NUMBER	16	1	10	9	6	-	-
		PERCENT	100	6		56	38	-	-
QUETTA SADDAR	POPULATION WELFARE CENTER	NUMBER	38	23	13	9	4	2	
		PERCENT	100	61		24	11	5	-
	BASIC HEALTH UNIT	NUMBER	38	26	10	9	3	-	-
		PERCENT	100	68		24	8	-	-
	RURAL HEALTH UNIT	NUMBER	38	21	10	13	2	2	-
		PERCENT	100	55		34	5	5	-
	N G O DISPENSARY	NUMBER	38	16	11	16	4	2	-
		PERCENT	100	42		42	11	5	-
	CHILD AND MOTHER CARE CENTER	NUMBER	38	18	12	14	4	2	-
		PERCENT	100	47		37	11	5	-
	PRIVATE DOCTOR MBBS	NUMBER	38	19	12	13	4	2	-
		PERCENT	100	50		34	11	5	-
	HOSPITAL /DISPENSARY	NUMBER	38	17	12	14	5	2	-
		PERCENT	100	45		37	13	5	-
	MID WIFE FACILITY	NUMBER	38	14	10	19	3	2	-
		PERCENT	100	37		50	8	5	-

TABLE 3.6: DISTANCE OF MOUZAS FROM VARIOUS KINDS OF HEALTH FACILITIES

ADMINISTRATIVE UNIT	TYPE OF FACILITY		RURAL POPULATED MOUZAS	MOUZAS REPORTING FACILITY	AVERAGE DISTANCE	MOUZAS BY DISTANCE FROM FACILITY (IN KM)			
						1 - 10	11 - 25	26-50	51 AND ABOVE
1	2		3	4	5	6	7	8	9
RAKHSHAN DIVISION	POPULATION WELFARE CENTER	NUMBER	446	29	44	77	89	124	127
		PERCENT	100	7		17	20	28	28
	BASIC HEALTH UNIT	NUMBER	446	94	31	95	92	103	62
		PERCENT	100	21		21	21	23	14
	RURAL HEALTH UNIT	NUMBER	446	47	40	106	91	111	91
		PERCENT	100	11		24	20	25	20
	N G O DISPENSARY	NUMBER	446	20	57	82	88	123	133
		PERCENT	100	4		18	20	28	30
	CHILD AND MOTHER CARE CENTER	NUMBER	446	13	51	61	110	138	124
		PERCENT	100	3		14	25	31	28
	PRIVATE DOCTOR MBBS	NUMBER	446	27	51	72	86	119	142
		PERCENT	100	6		16	19	27	32
	HOSPITAL /DISPENSARY	NUMBER	446	42	40	88	82	109	125
		PERCENT	100	9		20	18	24	28
	MID WIFE FACILITY	NUMBER	446	19	50	60	97	136	134
		PERCENT	100	4		13	22	30	30
CHAGAI DISTRICT	POPULATION WELFARE CENTER	NUMBER	48	2	67	3	10	7	26
		PERCENT	100	4		6	21	15	54
	BASIC HEALTH UNIT	NUMBER	48	15	56	4	9	4	16
		PERCENT	100	31		8	19	8	33
	RURAL HEALTH UNIT	NUMBER	48	10	64	4	9	5	20
		PERCENT	100	21		8	19	10	42
	N G O DISPENSARY	NUMBER	48	2	97	4	11	6	25
		PERCENT	100	4		8	23	13	52
	CHILD AND MOTHER CARE CENTER	NUMBER	48	4	64	4	11	6	23
		PERCENT	100	8		8	23	13	48
	PRIVATE DOCTOR MBBS	NUMBER	48	4	64	4	11	6	23
		PERCENT	100	8		8	23	13	48
	HOSPITAL /DISPENSARY	NUMBER	48	12	59	4	10	5	17
		PERCENT	100	25		8	21	10	35
	MID WIFE FACILITY	NUMBER	48	1	93	4	10	6	27
		PERCENT	100	2		8	21	13	56
CHAGAI SUB-	POPULATION WELFARE CENTER	NUMBER	10	-	34	2	3	2	3
		PERCENT	100	-		20	30	20	30
	BASIC HEALTH UNIT	NUMBER	10	2	13	3	4	1	-
		PERCENT	100	20		30	40	10	-
	RURAL HEALTH UNIT	NUMBER	10	3	13	2	4	1	-
		PERCENT	100	30		20	40	10	-
	N G O DISPENSARY	NUMBER	10	1	13	3	5	1	-
		PERCENT	100	10		30	50	10	-
	CHILD AND MOTHER CARE CENTER	NUMBER	10	1	13	3	5	1	-
		PERCENT	100	10		30	50	10	-
	PRIVATE DOCTOR MBBS	NUMBER	10	1	13	3	5	1	-
		PERCENT	100	10		30	50	10	-
	HOSPITAL /DISPENSARY	NUMBER	10	2	10	3	5	-	-
		PERCENT	100	20		30	50	-	-
	MID WIFE FACILITY	NUMBER	10	-	24	3	4	1	2
		PERCENT	100	-		30	40	10	20

TABLE 3.6: DISTANCE OF MOUZAS FROM VARIOUS KINDS OF HEALTH FACILITIES

ADMINISTRATIVE UNIT	TYPE OF FACILITY		RURAL POPULATED MOUZAS	MOUZAS REPORTING FACILITY	AVERAGE DISTANCE	MOUZAS BY DISTANCE FROM FACILITY (IN KM)			
						1 - 10	11 - 25	26-50	51 AND ABOVE
1	2		3	4	5	6	7	8	9
DALBANDIN	POPULATION WELFARE CENTER	NUMBER	30	1	68	1	7	5	16
		PERCENT	100	3		3	23	17	53
	BASIC HEALTH UNIT	NUMBER	30	10	57	1	5	3	11
		PERCENT	100	33		3	17	10	37
	RURAL HEALTH UNIT	NUMBER	30	3	71	2	5	4	16
		PERCENT	100	10		7	17	13	53
	N G O DISPENSARY	NUMBER	30	1	71	1	6	5	17
		PERCENT	100	3		3	20	17	57
	CHILD AND MOTHER CARE CENTER	NUMBER	30	1	71	1	6	5	17
		PERCENT	100	3		3	20	17	57
	PRIVATE DOCTOR MBBS	NUMBER	30	1	71	1	6	5	17
		PERCENT	100	3		3	20	17	57
	HOSPITAL /DISPENSARY	NUMBER	30	2	73	1	5	5	17
		PERCENT	100	7		3	17	17	57
	MID WIFE FACILITY	NUMBER	30	1	71	1	6	5	17
		PERCENT	100	3		3	20	17	57
NOKUNDI SUB-	POPULATION WELFARE CENTER	NUMBER	6	1	78	-	-	-	5
		PERCENT	100	17		-	-	-	83
	BASIC HEALTH UNIT	NUMBER	6	2	80	-	-	-	4
		PERCENT	100	33		-	-	-	67
	RURAL HEALTH UNIT	NUMBER	6	2	100	-	-	-	4
		PERCENT	100	33		-	-	-	67
	N G O DISPENSARY	NUMBER	6	-	258	-	-	-	6
		PERCENT	100	-		-	-	-	100
	CHILD AND MOTHER CARE CENTER	NUMBER	6	1	114	-	-	-	5
		PERCENT	100	17		-	-	-	83
	PRIVATE DOCTOR MBBS	NUMBER	6	1	114	-	-	-	5
		PERCENT	100	17		-	-	-	83
	HOSPITAL /DISPENSARY	NUMBER	6	6	-	-	-	-	-
		PERCENT	100	100		-	-	-	-
	MID WIFE FACILITY	NUMBER	6	-	237	-	-	-	6
		PERCENT	100	-		-	-	-	100
TAFTAN SUB-	POPULATION WELFARE CENTER	NUMBER	2	-	190	-	-	-	2
		PERCENT	100	-		-	-	-	100
	BASIC HEALTH UNIT	NUMBER	2	1	300	-	-	-	1
		PERCENT	100	50		-	-	-	50
	RURAL HEALTH UNIT	NUMBER	2	2	-	-	-	-	-
		PERCENT	100	100		-	-	-	-
	N G O DISPENSARY	NUMBER	2	-	360	-	-	-	2
		PERCENT	100	-		-	-	-	100
	CHILD AND MOTHER CARE CENTER	NUMBER	2	1	60	-	-	-	1
		PERCENT	100	50		-	-	-	50
	PRIVATE DOCTOR MBBS	NUMBER	2	1	60	-	-	-	1
		PERCENT	100	50		-	-	-	50
	HOSPITAL /DISPENSARY	NUMBER	2	2	-	-	-	-	-
		PERCENT	100	100		-	-	-	-
	MID WIFE FACILITY	NUMBER	2	-	330	-	-	-	2
		PERCENT	100	-		-	-	-	100

TABLE 3.6: DISTANCE OF MOUZAS FROM VARIOUS KINDS OF HEALTH FACILITIES

ADMINISTRATIVE UNIT	TYPE OF FACILITY		RURAL POPULATED MOUZAS	MOUZAS REPORTING FACILITY	AVERAGE DISTANCE	MOUZAS BY DISTANCE FROM FACILITY (IN KM)			
						1 - 10	11 - 25	26-50	51 AND ABOVE
1	2		3	4	5	6	7	8	9
KHARAN DISTRICT	**POPULATION WELFARE CENTER**	**NUMBER**	**177**	**14**	**34**	**45**	**40**	**48**	**30**
		PERCENT	**100**	**8**		**25**	**23**	**27**	**17**
	BASIC HEALTH UNIT	**NUMBER**	**177**	**30**	**22**	**62**	**39**	**38**	**8**
		PERCENT	**100**	**17**		**35**	**22**	**21**	**5**
	RURAL HEALTH UNIT	**NUMBER**	**177**	**16**	**28**	**66**	**39**	**39**	**17**
		PERCENT	**100**	**9**		**37**	**22**	**22**	**10**
	N G O DISPENSARY	**NUMBER**	**177**	**12**	**28**	**54**	**41**	**47**	**23**
		PERCENT	**100**	**7**		**31**	**23**	**27**	**13**
	CHILD AND MOTHER CARE CENTER	**NUMBER**	**177**	**4**	**28**	**37**	**65**	**61**	**10**
		PERCENT	**100**	**2**		**21**	**37**	**34**	**6**
	PRIVATE DOCTOR MBBS	**NUMBER**	**177**	**15**	**30**	**48**	**44**	**47**	**23**
		PERCENT	**100**	**8**		**27**	**25**	**27**	**13**
	HOSPITAL /DISPENSARY	**NUMBER**	**177**	**13**	**26**	**63**	**39**	**42**	**20**
		PERCENT	**100**	**7**		**36**	**22**	**24**	**11**
	MID WIFE FACILITY	**NUMBER**	**177**	**11**	**26**	**39**	**58**	**61**	**8**
		PERCENT	**100**	**6**		**22**	**33**	**34**	**5**
KHARAN	POPULATION WELFARE CENTER	NUMBER	37	1	19	16	11	8	1
		PERCENT	100	3		43	30	22	3
	BASIC HEALTH UNIT	NUMBER	37	5	17	14	12	6	-
		PERCENT	100	14		38	32	16	-
	RURAL HEALTH UNIT	NUMBER	37	2	17	15	14	6	-
		PERCENT	100	5		41	38	16	-
	N G O DISPENSARY	NUMBER	37	2	19	15	11	8	1
		PERCENT	100	5		41	30	22	3
	CHILD AND MOTHER CARE CENTER	NUMBER	37	-	17	17	13	7	-
		PERCENT	100	-		46	35	19	-
	PRIVATE DOCTOR MBBS	NUMBER	37	1	17	16	13	7	-
		PERCENT	100	3		43	35	19	-
	HOSPITAL /DISPENSARY	NUMBER	37	1	17	17	12	7	-
		PERCENT	100	3		46	32	19	-
	MID WIFE FACILITY	NUMBER	37	1	17	17	12	7	-
		PERCENT	100	3		46	32	19	-
PATKIN	POPULATION WELFARE CENTER	NUMBER	28	-	81	-	1	4	23
		PERCENT	100	-		-	4	14	82
	BASIC HEALTH UNIT	NUMBER	28	3	22	9	9	5	2
		PERCENT	100	11		32	32	18	7
	RURAL HEALTH UNIT	NUMBER	28	-	59	5	7	5	11
		PERCENT	100	-		18	25	18	39
	N G O DISPENSARY	NUMBER	28	1	48	2	5	4	16
		PERCENT	100	4		7	18	14	57
	CHILD AND MOTHER CARE CENTER	NUMBER	28	3	22	9	9	5	2
		PERCENT	100	11		32	32	18	7
	PRIVATE DOCTOR MBBS	NUMBER	28	-	49	4	3	5	16
		PERCENT	100	-		14	11	18	57
	HOSPITAL /DISPENSARY	NUMBER	28	-	47	4	4	5	15
		PERCENT	100	-		14	14	18	54
	MID WIFE FACILITY	NUMBER	28	3	20	9	10	5	1
		PERCENT	100	11		32	36	18	4

TABLE 3.6: DISTANCE OF MOUZAS FROM VARIOUS KINDS OF HEALTH FACILITIES

ADMINISTRATIVE UNIT	TYPE OF FACILITY		RURAL POPULATED MOUZAS	MOUZAS REPORTING FACILITY	AVERAGE DISTANCE	MOUZAS BY DISTANCE FROM FACILITY (IN KM)			
						1 - 10	11 - 25	26-50	51 AND ABOVE
1	2		3	4	5	6	7	8	9
SAR KHARAN	POPULATION WELFARE CENTER	NUMBER	61	12	16	27	10	12	-
		PERCENT	100	20		44	16	20	-
	BASIC HEALTH UNIT	NUMBER	61	15	10	36	6	4	-
		PERCENT	100	25		59	10	7	-
	RURAL HEALTH UNIT	NUMBER	61	10	10	42	4	5	-
		PERCENT	100	16		69	7	8	-
	N G O DISPENSARY	NUMBER	61	8	13	35	7	11	-
		PERCENT	100	13		57	11	18	-
	CHILD AND MOTHER CARE CENTER	NUMBER	61	-	30	9	25	25	2
		PERCENT	100	-		15	41	41	3
	PRIVATE DOCTOR MBBS	NUMBER	61	11	16	26	12	12	-
		PERCENT	100	18		43	20	20	-
	HOSPITAL /DISPENSARY	NUMBER	61	11	10	40	4	6	-
		PERCENT	100	18		66	7	10	-
	MID WIFE FACILITY	NUMBER	61	3	24	11	21	25	1
		PERCENT	100	5		18	34	41	2
TOHMULK	POPULATION WELFARE CENTER	NUMBER	51	1	38	2	18	24	6
		PERCENT	100	2		4	35	47	12
	BASIC HEALTH UNIT	NUMBER	51	7	40	3	12	23	6
		PERCENT	100	14		6	24	45	12
	RURAL HEALTH UNIT	NUMBER	51	4	38	4	14	23	6
		PERCENT	100	8		8	27	45	12
	N G O DISPENSARY	NUMBER	51	1	38	2	18	24	6
		PERCENT	100	2		4	35	47	12
	CHILD AND MOTHER CARE CENTER	NUMBER	51	1	38	2	18	24	6
		PERCENT	100	2		4	35	47	12
	PRIVATE DOCTOR MBBS	NUMBER	51	3	42	2	16	23	7
		PERCENT	100	6		4	31	45	14
	HOSPITAL /DISPENSARY	NUMBER	51	1	37	2	19	24	5
		PERCENT	100	2		4	37	47	10
	MID WIFE FACILITY	NUMBER	51	4	39	2	15	24	6
		PERCENT	100	8		4	29	47	12
NUSHKI DISTRICT	**POPULATION WELFARE CENTER**	**NUMBER**	**33**	**2**	**36**	**3**	**8**	**14**	**6**
		PERCENT	**100**	**6**		**9**	**24**	**42**	**18**
	BASIC HEALTH UNIT	**NUMBER**	**33**	**7**	**35**	**3**	**7**	**11**	**5**
		PERCENT	**100**	**21**		**9**	**21**	**33**	**15**
	RURAL HEALTH UNIT	**NUMBER**	**33**	**7**	**35**	**2**	**8**	**12**	**4**
		PERCENT	**100**	**21**		**6**	**24**	**36**	**12**
	N G O DISPENSARY	**NUMBER**	**33**	**1**	**41**	**1**	**7**	**16**	**8**
		PERCENT	**100**	**3**		**3**	**21**	**48**	**24**
	CHILD AND MOTHER CARE CENTER	**NUMBER**	**33**	**-**	**42**	**1**	**7**	**15**	**10**
		PERCENT	**100**	**-**		**3**	**21**	**45**	**30**
	PRIVATE DOCTOR MBBS	**NUMBER**	**33**	**1**	**41**	**1**	**7**	**15**	**9**
		PERCENT	**100**	**3**		**3**	**21**	**45**	**27**
	HOSPITAL /DISPENSARY	**NUMBER**	**33**	**5**	**40**	**1**	**7**	**12**	**8**
		PERCENT	**100**	**15**		**3**	**21**	**36**	**24**
	MID WIFE FACILITY	**NUMBER**	**33**	**1**	**42**	**1**	**7**	**14**	**10**
		PERCENT	**100**	**3**		**3**	**21**	**42**	**30**

TABLE 3.6: DISTANCE OF MOUZAS FROM VARIOUS KINDS OF HEALTH FACILITIES

ADMINISTRATIVE UNIT	TYPE OF FACILITY		RURAL POPULATED MOUZAS	MOUZAS REPORTING FACILITY	AVERAGE DISTANCE	MOUZAS BY DISTANCE FROM FACILITY (IN KM)			
						1 - 10	11 - 25	26-50	51 AND ABOVE
1	2		3	4	5	6	7	8	9
DAK SUB-	POPULATION WELFARE CENTER	NUMBER	14	1	52	-	-	8	5
		PERCENT	100	7		-	-	57	36
	BASIC HEALTH UNIT	NUMBER	14	3	53	-	-	7	4
		PERCENT	100	21		-	-	50	29
	RURAL HEALTH UNIT	NUMBER	14	4	52	-	-	7	3
		PERCENT	100	29		-	-	50	21
	N G O DISPENSARY	NUMBER	14	-	53	-	-	8	6
		PERCENT	100	-		-	-	57	43
	CHILD AND MOTHER CARE CENTER	NUMBER	14	-	56	-	-	6	8
		PERCENT	100	-		-	-	43	57
	PRIVATE DOCTOR MBBS	NUMBER	14	-	57	-	-	6	8
		PERCENT	100	-		-	-	43	57
	HOSPITAL /DISPENSARY	NUMBER	14	1	55	-	-	6	7
		PERCENT	100	7		-	-	43	50
	MID WIFE FACILITY	NUMBER	14	-	57	-	-	6	8
		PERCENT	100	-		-	-	43	57
NUSHKI	POPULATION WELFARE CENTER	NUMBER	19	1	25	3	8	6	1
		PERCENT	100	5		16	42	32	5
	BASIC HEALTH UNIT	NUMBER	19	4	22	3	7	4	1
		PERCENT	100	21		16	37	21	5
	RURAL HEALTH UNIT	NUMBER	19	3	24	2	8	5	1
		PERCENT	100	16		11	42	26	5
	N G O DISPENSARY	NUMBER	19	1	31	1	7	8	2
		PERCENT	100	5		5	37	42	11
	CHILD AND MOTHER CARE CENTER	NUMBER	19	-	31	1	7	9	2
		PERCENT	100	-		5	37	47	11
	PRIVATE DOCTOR MBBS	NUMBER	19	1	29	1	7	9	1
		PERCENT	100	5		5	37	47	5
	HOSPITAL /DISPENSARY	NUMBER	19	4	27	1	7	6	1
		PERCENT	100	21		5	37	32	5
	MID WIFE FACILITY	NUMBER	19	1	31	1	7	8	2
		PERCENT	100	5		5	37	42	11
WASHUK DISTRICT	**POPULATION WELFARE CENTER**	**NUMBER**	**188**	**11**	**47**	**26**	**31**	**55**	**65**
		PERCENT	**100**	**6**		**14**	**16**	**29**	**35**
	BASIC HEALTH UNIT	**NUMBER**	**188**	**42**	**38**	**26**	**37**	**50**	**33**
		PERCENT	**100**	**22**		**14**	**20**	**27**	**18**
	RURAL HEALTH UNIT	**NUMBER**	**188**	**14**	**42**	**34**	**35**	**55**	**50**
		PERCENT	**100**	**7**		**18**	**19**	**29**	**27**
	N G O DISPENSARY	**NUMBER**	**188**	**5**	**51**	**23**	**29**	**54**	**77**
		PERCENT	**100**	**3**		**12**	**15**	**29**	**41**
	CHILD AND MOTHER CARE CENTER	**NUMBER**	**188**	**5**	**57**	**19**	**27**	**56**	**81**
		PERCENT	**100**	**3**		**10**	**14**	**30**	**43**
	PRIVATE DOCTOR MBBS	**NUMBER**	**188**	**7**	**55**	**19**	**24**	**51**	**87**
		PERCENT	**100**	**4**		**10**	**13**	**27**	**46**
	HOSPITAL /DISPENSARY	**NUMBER**	**188**	**12**	**52**	**20**	**26**	**50**	**80**
		PERCENT	**100**	**6**		**11**	**14**	**27**	**43**
	MID WIFE FACILITY	**NUMBER**	**188**	**6**	**57**	**16**	**22**	**55**	**89**
		PERCENT	**100**	**3**		**9**	**12**	**29**	**47**

TABLE 3.6: DISTANCE OF MOUZAS FROM VARIOUS KINDS OF HEALTH FACILITIES

ADMINISTRATIVE UNIT	TYPE OF FACILITY		RURAL POPULATED MOUZAS	MOUZAS REPORTING FACILITY	AVERAGE DISTANCE	MOUZAS BY DISTANCE FROM FACILITY (IN KM)			
						1 - 10	11 - 25	26-50	51 AND ABOVE
1	2		3	4	5	6	7	8	9
BESMYA	POPULATION WELFARE CENTER	NUMBER	29	3	34	5	3	13	5
		PERCENT	100	10		17	10	45	17
	BASIC HEALTH UNIT	NUMBER	29	2	45	5	4	12	6
		PERCENT	100	7		17	14	41	21
	RURAL HEALTH UNIT	NUMBER	29	1	34	5	4	14	5
		PERCENT	100	3		17	14	48	17
	N G O DISPENSARY	NUMBER	29	1	35	5	3	14	6
		PERCENT	100	3		17	10	48	21
	CHILD AND MOTHER CARE CENTER	NUMBER	29	1	34	5	4	14	5
		PERCENT	100	3		17	14	48	17
	PRIVATE DOCTOR MBBS	NUMBER	29	1	34	5	4	14	5
		PERCENT	100	3		17	14	48	17
	HOSPITAL /DISPENSARY	NUMBER	29	3	33	5	4	13	4
		PERCENT	100	10		17	14	45	14
	MID WIFE FACILITY	NUMBER	29	1	34	5	4	14	5
		PERCENT	100	3		17	14	48	17
MASHKEEL	POPULATION WELFARE CENTER	NUMBER	55	3	57	5	8	18	21
		PERCENT	100	5		9	15	33	38
	BASIC HEALTH UNIT	NUMBER	55	22	50	3	6	11	13
		PERCENT	100	40		5	11	20	24
	RURAL HEALTH UNIT	NUMBER	55	5	62	6	5	15	24
		PERCENT	100	9		11	9	27	44
	N G O DISPENSARY	NUMBER	55	2	63	5	7	16	25
		PERCENT	100	4		9	13	29	45
	CHILD AND MOTHER CARE CENTER	NUMBER	55	3	78	5	7	16	24
		PERCENT	100	5		9	13	29	44
	PRIVATE DOCTOR MBBS	NUMBER	55	3	61	5	7	16	24
		PERCENT	100	5		9	13	29	44
	HOSPITAL /DISPENSARY	NUMBER	55	4	62	5	7	15	24
		PERCENT	100	7		9	13	27	44
	MID WIFE FACILITY	NUMBER	55	3	57	5	7	17	23
		PERCENT	100	5		9	13	31	42
NAG	POPULATION WELFARE CENTER	NUMBER	31	2	31	6	10	9	4
		PERCENT	100	6		19	32	29	13
	BASIC HEALTH UNIT	NUMBER	31	4	25	6	10	10	1
		PERCENT	100	13		19	32	32	3
	RURAL HEALTH UNIT	NUMBER	31	2	25	7	10	11	1
		PERCENT	100	6		23	32	35	3
	N G O DISPENSARY	NUMBER	31	-	40	5	8	9	9
		PERCENT	100	-		16	26	29	29
	CHILD AND MOTHER CARE CENTER	NUMBER	31	-	55	2	5	8	16
		PERCENT	100	-		6	16	26	52
	PRIVATE DOCTOR MBBS	NUMBER	31	-	65	2	3	6	20
		PERCENT	100	-		6	10	19	65
	HOSPITAL /DISPENSARY	NUMBER	31	3	54	2	5	7	14
		PERCENT	100	10		6	16	23	45
	MID WIFE FACILITY	NUMBER	31	-	61	2	3	7	19
		PERCENT	100	-		6	10	23	61

TABLE 3.6: DISTANCE OF MOUZAS FROM VARIOUS KINDS OF HEALTH FACILITIES

ADMINISTRATIVE UNIT	TYPE OF FACILITY		RURAL POPULATED MOUZAS	MOUZAS REPORTING FACILITY	AVERAGE DISTANCE	MOUZAS BY DISTANCE FROM FACILITY (IN KM)			
						1 - 10	11 - 25	26-50	51 AND ABOVE
1	2		3	4	5	6	7	8	9
SHAHO GARDI	POPULATION WELFARE CENTER	NUMBER	44	1	65	1	1	11	30
		PERCENT	100	2		2	2	25	68
	BASIC HEALTH UNIT	NUMBER	44	12	40	3	8	13	8
		PERCENT	100	27		7	18	30	18
	RURAL HEALTH UNIT	NUMBER	44	4	44	7	7	11	15
		PERCENT	100	9		16	16	25	34
	N G O DISPENSARY	NUMBER	44	1	64	-	3	11	29
		PERCENT	100	2		-	7	25	66
	CHILD AND MOTHER CARE CENTER	NUMBER	44	-	64	-	2	13	29
		PERCENT	100	-		-	5	30	66
	PRIVATE DOCTOR MBBS	NUMBER	44	1	64	-	3	10	30
		PERCENT	100	2		-	7	23	68
	HOSPITAL /DISPENSARY	NUMBER	44	-	65	-	2	11	31
		PERCENT	100	-		-	5	25	70
	MID WIFE FACILITY	NUMBER	44	1	65	-	1	13	29
		PERCENT	100	2		-	2	30	66
WASHUK	POPULATION WELFARE CENTER	NUMBER	29	2	27	9	9	4	5
		PERCENT	100	7		31	31	14	17
	BASIC HEALTH UNIT	NUMBER	29	2	27	9	9	4	5
		PERCENT	100	7		31	31	14	17
	RURAL HEALTH UNIT	NUMBER	29	2	27	9	9	4	5
		PERCENT	100	7		31	31	14	17
	N G O DISPENSARY	NUMBER	29	1	39	8	8	4	8
		PERCENT	100	3		28	28	14	28
	CHILD AND MOTHER CARE CENTER	NUMBER	29	1	32	7	9	5	7
		PERCENT	100	3		24	31	17	24
	PRIVATE DOCTOR MBBS	NUMBER	29	2	37	7	7	5	8
		PERCENT	100	7		24	24	17	28
	HOSPITAL /DISPENSARY	NUMBER	29	2	31	8	8	4	7
		PERCENT	100	7		28	28	14	24
	MID WIFE FACILITY	NUMBER	29	1	64	4	7	4	13
		PERCENT	100	3		14	24	14	45
SIBI DIVISION	**POPULATION WELFARE CENTER**	**NUMBER**	**690**	**52**	**44**	**188**	**152**	**125**	**173**
		PERCENT	**100**	**8**		**27**	**22**	**18**	**25**
	BASIC HEALTH UNIT	**NUMBER**	**690**	**89**	**31**	**256**	**152**	**87**	**106**
		PERCENT	**100**	**13**		**37**	**22**	**13**	**15**
	RURAL HEALTH UNIT	**NUMBER**	**690**	**71**	**40**	**218**	**148**	**95**	**158**
		PERCENT	**100**	**10**		**32**	**21**	**14**	**23**
	N G O DISPENSARY	**NUMBER**	**690**	**39**	**57**	**148**	**141**	**105**	**257**
		PERCENT	**100**	**6**		**21**	**20**	**15**	**37**
	CHILD AND MOTHER CARE CENTER	**NUMBER**	**690**	**20**	**51**	**130**	**137**	**110**	**293**
		PERCENT	**100**	**3**		**19**	**20**	**16**	**42**
	PRIVATE DOCTOR MBBS	**NUMBER**	**690**	**30**	**51**	**130**	**147**	**108**	**275**
		PERCENT	**100**	**4**		**19**	**21**	**16**	**40**
	HOSPITAL /DISPENSARY	**NUMBER**	**690**	**98**	**40**	**208**	**119**	**82**	**183**
		PERCENT	**100**	**14**		**30**	**17**	**12**	**27**
	MID WIFE FACILITY	**NUMBER**	**690**	**123**	**50**	**142**	**138**	**69**	**218**
		PERCENT	**100**	**18**		**21**	**20**	**10**	**32**

TABLE 3.6: DISTANCE OF MOUZAS FROM VARIOUS KINDS OF HEALTH FACILITIES

ADMINISTRATIVE UNIT	TYPE OF FACILITY		RURAL POPULATED MOUZAS	MOUZAS REPORTING FACILITY	AVERAGE DISTANCE	MOUZAS BY DISTANCE FROM FACILITY (IN KM)			
						1 - 10	11 - 25	26-50	51 AND ABOVE
1	2		3	4	5	6	7	8	9
DERA BUGTI DISTRICT	**POPULATION WELFARE CENTER**	**NUMBER**	**213**	**7**	**44**	**30**	**48**	**62**	**66**
		PERCENT	**100**	**3**		**14**	**23**	**29**	**31**
	BASIC HEALTH UNIT	**NUMBER**	**213**	**36**	**18**	**81**	**58**	**28**	**10**
		PERCENT	**100**	**17**		**38**	**27**	**13**	**5**
	RURAL HEALTH UNIT	**NUMBER**	**213**	**22**	**34**	**59**	**43**	**40**	**49**
		PERCENT	**100**	**10**		**28**	**20**	**19**	**23**
	N G O DISPENSARY	**NUMBER**	**213**	**5**	**46**	**27**	**52**	**59**	**70**
		PERCENT	**100**	**2**		**13**	**24**	**28**	**33**
	CHILD AND MOTHER CARE CENTER	**NUMBER**	**213**	**-**	**51**	**10**	**52**	**65**	**86**
		PERCENT	**100**	**-**		**5**	**24**	**31**	**40**
	PRIVATE DOCTOR MBBS	**NUMBER**	**213**	**1**	**35**	**30**	**71**	**63**	**48**
		PERCENT	**100**	*****		**14**	**33**	**30**	**23**
	HOSPITAL /DISPENSARY	**NUMBER**	**213**	**19**	**30**	**63**	**51**	**38**	**42**
		PERCENT	**100**	**9**		**30**	**24**	**18**	**20**
	MID WIFE FACILITY	**NUMBER**	**213**	**61**	**43**	**37**	**37**	**30**	**48**
		PERCENT	**100**	**29**		**17**	**17**	**14**	**23**
BAIKAR SUB-TEHSIL	POPULATION WELFARE CENTER	NUMBER	13	-	103	1	1	-	11
		PERCENT	100	-		8	8	-	85
	BASIC HEALTH UNIT	NUMBER	13	2	8	9	2	-	-
		PERCENT	100	15		69	15	-	-
	RURAL HEALTH UNIT	NUMBER	13	2	10	8	3	-	-
		PERCENT	100	15		62	23	-	-
	N G O DISPENSARY	NUMBER	13	1	97	1	1	1	9
		PERCENT	100	8		8	8	8	69
	CHILD AND MOTHER CARE CENTER	NUMBER	13	-	106	-	1	1	11
		PERCENT	100	-		-	8	8	85
	PRIVATE DOCTOR MBBS	NUMBER	13	-	21	9	2	1	1
		PERCENT	100	-		69	15	8	8
	HOSPITAL /DISPENSARY	NUMBER	13	1	12	9	2	1	-
		PERCENT	100	8		69	15	8	-
	MID WIFE FACILITY	NUMBER	13	-	106	-	1	1	11
		PERCENT	100	-		-	8	8	85
DERA BUGTI TEHSIL	POPULATION WELFARE CENTER	NUMBER	46	4	11	25	15	2	-
		PERCENT	100	9		54	33	4	-
	BASIC HEALTH UNIT	NUMBER	46	2	12	25	17	2	-
		PERCENT	100	4		54	37	4	-
	RURAL HEALTH UNIT	NUMBER	46	2	11	24	19	1	-
		PERCENT	100	4		52	41	2	-
	N G O DISPENSARY	NUMBER	46	2	17	18	21	3	2
		PERCENT	100	4		39	46	7	4
	CHILD AND MOTHER CARE CENTER	NUMBER	46	-	38	7	20	3	16
		PERCENT	100	-		15	43	7	35
	PRIVATE DOCTOR MBBS	NUMBER	46	-	15	15	29	2	-
		PERCENT	100	-		33	63	4	-
	HOSPITAL /DISPENSARY	NUMBER	46	4	13	21	18	3	-
		PERCENT	100	9		46	39	7	-
	MID WIFE FACILITY	NUMBER	46	9	18	13	20	1	3
		PERCENT	100	20		28	43	2	7

TABLE 3.6: DISTANCE OF MOUZAS FROM VARIOUS KINDS OF HEALTH FACILITIES

ADMINISTRATIVE UNIT	TYPE OF FACILITY		RURAL POPULATED MOUZAS	MOUZAS REPORTING FACILITY	AVERAGE DISTANCE	MOUZAS BY DISTANCE FROM FACILITY (IN KM)			
						1 - 10	11 - 25	26-50	51 AND ABOVE
1	2		3	4	5	6	7	8	9
LOTI	POPULATION WELFARE CENTER	NUMBER	22	-	29	-	10	11	1
		PERCENT	100	-		-	45	50	5
	BASIC HEALTH UNIT	NUMBER	22	5	8	13	3	1	-
		PERCENT	100	23		59	14	5	-
	RURAL HEALTH UNIT	NUMBER	22	6	8	13	2	1	-
		PERCENT	100	27		59	9	5	-
	N G O DISPENSARY	NUMBER	22	1	25	4	8	8	1
		PERCENT	100	5		18	36	36	5
	CHILD AND MOTHER CARE CENTER	NUMBER	22	-	29	-	10	11	1
		PERCENT	100	-		-	45	50	5
	PRIVATE DOCTOR MBBS	NUMBER	22	-	29	-	10	11	1
		PERCENT	100	-		-	45	50	5
	HOSPITAL /DISPENSARY	NUMBER	22	6	16	9	4	2	1
		PERCENT	100	27		41	18	9	5
	MID WIFE FACILITY	NUMBER	22	7	14	10	3	1	1
		PERCENT	100	32		45	14	5	5
MALAM SUB-	POPULATION WELFARE CENTER	NUMBER	17	1	62	1	2	3	10
		PERCENT	100	6		6	12	18	59
	BASIC HEALTH UNIT	NUMBER	17	8	26	4	2	2	1
		PERCENT	100	47		24	12	12	6
	RURAL HEALTH UNIT	NUMBER	17	-	63	-	3	3	11
		PERCENT	100	-		-	18	18	65
	N G O DISPENSARY	NUMBER	17	-	64	-	3	3	11
		PERCENT	100	-		-	18	18	65
	CHILD AND MOTHER CARE CENTER	NUMBER	17	-	64	-	3	3	11
		PERCENT	100	-		-	18	18	65
	PRIVATE DOCTOR MBBS	NUMBER	17	-	64	-	3	3	11
		PERCENT	100	-		-	18	18	65
	HOSPITAL /DISPENSARY	NUMBER	17	-	63	-	3	3	11
		PERCENT	100	-		-	18	18	65
	MID WIFE FACILITY	NUMBER	17	11	57	1	1	-	4
		PERCENT	100	65		6	6	-	24
PHELAWAGH	POPULATION WELFARE CENTER	NUMBER	12	-	104	1	-	-	11
		PERCENT	100	-		8	-	-	92
	BASIC HEALTH UNIT	NUMBER	12	5	24	3	3	-	1
		PERCENT	100	42		25	25	-	8
	RURAL HEALTH UNIT	NUMBER	12	3	78	2	1	-	6
		PERCENT	100	25		17	8	-	50
	N G O DISPENSARY	NUMBER	12	-	111	-	-	-	12
		PERCENT	100	-		-	-	-	100
	CHILD AND MOTHER CARE CENTER	NUMBER	12	-	103	1	-	-	11
		PERCENT	100	-		8	-	-	92
	PRIVATE DOCTOR MBBS	NUMBER	12	-	19	4	7	-	1
		PERCENT	100	-		33	58	-	8
	HOSPITAL /DISPENSARY	NUMBER	12	2	19	5	4	-	1
		PERCENT	100	17		42	33	-	8
	MID WIFE FACILITY	NUMBER	12	-	104	-	1	-	11
		PERCENT	100	-		-	8	-	92

TABLE 3.6: DISTANCE OF MOUZAS FROM VARIOUS KINDS OF HEALTH FACILITIES

ADMINISTRATIVE UNIT	TYPE OF FACILITY		RURAL POPULATED MOUZAS	MOUZAS REPORTING FACILITY	AVERAGE DISTANCE	MOUZAS BY DISTANCE FROM FACILITY (IN KM)			
						1 - 10	11 - 25	26-50	51 AND ABOVE
1	2		3	4	5	6	7	8	9
PIR KOH SUB-TEHSIL	POPULATION WELFARE CENTER	NUMBER	46	-	60	-	1	17	28
		PERCENT	100	-		-	2	37	61
	BASIC HEALTH UNIT	NUMBER	46	2	32	6	17	13	8
		PERCENT	100	4		13	37	28	17
	RURAL HEALTH UNIT	NUMBER	46	-	59	1	2	16	27
		PERCENT	100	-		2	4	35	59
	N G O DISPENSARY	NUMBER	46	1	65	-	-	16	29
		PERCENT	100	2		-	-	35	63
	CHILD AND MOTHER CARE CENTER	NUMBER	46	-	65	-	-	17	29
		PERCENT	100	-		-	-	37	63
	PRIVATE DOCTOR MBBS	NUMBER	46	-	62	-	1	17	28
		PERCENT	100	-		-	2	37	61
	HOSPITAL /DISPENSARY	NUMBER	46	1	61	-	1	16	28
		PERCENT	100	2		-	2	35	61
	MID WIFE FACILITY	NUMBER	46	10	47	4	6	12	14
		PERCENT	100	22		9	13	26	30
SANGSELLAH SUB-TEHSIL	POPULATION WELFARE CENTER	NUMBER	20	-	41	-	2	13	5
		PERCENT	100	-		-	10	65	25
	BASIC HEALTH UNIT	NUMBER	20	3	10	12	3	2	-
		PERCENT	100	15		60	15	10	-
	RURAL HEALTH UNIT	NUMBER	20	-	40	1	2	12	5
		PERCENT	100	-		5	10	60	25
	N G O DISPENSARY	NUMBER	20	-	43	-	1	13	6
		PERCENT	100	-		-	5	65	30
	CHILD AND MOTHER CARE CENTER	NUMBER	20	-	44	-	1	13	6
		PERCENT	100	-		-	5	65	30
	PRIVATE DOCTOR MBBS	NUMBER	20	-	41	-	2	13	5
		PERCENT	100	-		-	10	65	25
	HOSPITAL /DISPENSARY	NUMBER	20	2	14	12	2	3	1
		PERCENT	100	10		60	10	15	5
	MID WIFE FACILITY	NUMBER	20	1	39	-	2	13	4
		PERCENT	100	5		-	10	65	20
SUI TEHSIL	POPULATION WELFARE CENTER	NUMBER	37	2	25	2	17	16	-
		PERCENT	100	5		5	46	43	-
	BASIC HEALTH UNIT	NUMBER	37	9	19	9	11	8	-
		PERCENT	100	24		24	30	22	-
	RURAL HEALTH UNIT	NUMBER	37	9	18	10	11	7	-
		PERCENT	100	24		27	30	19	-
	N G O DISPENSARY	NUMBER	37	-	24	4	18	15	-
		PERCENT	100	-		11	49	41	-
	CHILD AND MOTHER CARE CENTER	NUMBER	37	-	26	2	17	17	1
		PERCENT	100	-		5	46	46	3
	PRIVATE DOCTOR MBBS	NUMBER	37	1	26	2	17	16	1
		PERCENT	100	3		5	46	43	3
	HOSPITAL /DISPENSARY	NUMBER	37	3	20	7	17	10	-
		PERCENT	100	8		19	46	27	-
	MID WIFE FACILITY	NUMBER	37	23	14	9	3	2	-
		PERCENT	100	62		24	8	5	-

TABLE 3.6: DISTANCE OF MOUZAS FROM VARIOUS KINDS OF HEALTH FACILITIES

ADMINISTRATIVE UNIT	TYPE OF FACILITY		RURAL POPULATED MOUZAS	MOUZAS REPORTING FACILITY	AVERAGE DISTANCE	MOUZAS BY DISTANCE FROM FACILITY (IN KM)			
						1 - 10	11 - 25	26-50	51 AND ABOVE
1	2		3	4	5	6	7	8	9
HARNAI DISTRICT	**POPULATION WELFARE CENTER**	**NUMBER**	**83**	**5**	**17**	**41**	**21**	**10**	**6**
		PERCENT	**100**	**6**		**49**	**25**	**12**	**7**
	BASIC HEALTH UNIT	**NUMBER**	**83**	**6**	**14**	**46**	**17**	**11**	**3**
		PERCENT	**100**	**7**		**55**	**20**	**13**	**4**
	RURAL HEALTH UNIT	**NUMBER**	**83**	**6**	**16**	**43**	**19**	**10**	**5**
		PERCENT	**100**	**7**		**52**	**23**	**12**	**6**
	N G O DISPENSARY	**NUMBER**	**83**	**4**	**17**	**39**	**25**	**9**	**6**
		PERCENT	**100**	**5**		**47**	**30**	**11**	**7**
	CHILD AND MOTHER CARE CENTER	**NUMBER**	**83**	**3**	**17**	**38**	**27**	**9**	**6**
		PERCENT	**100**	**4**		**46**	**33**	**11**	**7**
	PRIVATE DOCTOR MBBS	**NUMBER**	**83**	**4**	**18**	**37**	**26**	**10**	**6**
		PERCENT	**100**	**5**		**45**	**31**	**12**	**7**
	HOSPITAL /DISPENSARY	**NUMBER**	**83**	**15**	**12**	**46**	**14**	**7**	**1**
		PERCENT	**100**	**18**		**55**	**17**	**8**	**1**
	MID WIFE FACILITY	**NUMBER**	**83**	**4**	**16**	**37**	**28**	**11**	**3**
		PERCENT	**100**	**5**		**45**	**34**	**13**	**4**
HARNAI	POPULATION WELFARE CENTER	NUMBER	60	5	20	27	12	10	6
		PERCENT	100	8		45	20	17	10
	BASIC HEALTH UNIT	NUMBER	60	3	17	32	11	11	3
		PERCENT	100	5		53	18	18	5
	RURAL HEALTH UNIT	NUMBER	60	2	18	31	12	10	5
		PERCENT	100	3		52	20	17	8
	N G O DISPENSARY	NUMBER	60	3	19	29	13	9	6
		PERCENT	100	5		48	22	15	10
	CHILD AND MOTHER CARE CENTER	NUMBER	60	3	19	30	12	9	6
		PERCENT	100	5		50	20	15	10
	PRIVATE DOCTOR MBBS	NUMBER	60	4	20	29	11	10	6
		PERCENT	100	7		48	18	17	10
	HOSPITAL /DISPENSARY	NUMBER	60	10	13	34	8	7	1
		PERCENT	100	17		57	13	12	2
	MID WIFE FACILITY	NUMBER	60	4	17	30	12	11	3
		PERCENT	100	7		50	20	18	5
KHOAST SUB-	POPULATION WELFARE CENTER	NUMBER	14	-	9	9	5	-	-
		PERCENT	100	-		64	36	-	-
	BASIC HEALTH UNIT	NUMBER	14	2	6	10	2	-	-
		PERCENT	100	14		71	14	-	-
	RURAL HEALTH UNIT	NUMBER	14	3	7	8	3	-	-
		PERCENT	100	21		57	21	-	-
	N G O DISPENSARY	NUMBER	14	1	12	6	7	-	-
		PERCENT	100	7		43	50	-	-
	CHILD AND MOTHER CARE CENTER	NUMBER	14	-	14	4	10	-	-
		PERCENT	100	-		29	71	-	-
	PRIVATE DOCTOR MBBS	NUMBER	14	-	15	3	11	-	-
		PERCENT	100	-		21	79	-	-
	HOSPITAL /DISPENSARY	NUMBER	14	3	6	9	2	-	-
		PERCENT	100	21		64	14	-	-
	MID WIFE FACILITY	NUMBER	14	-	16	2	12	-	-
		PERCENT	100	-		14	86	-	-

TABLE 3.6: DISTANCE OF MOUZAS FROM VARIOUS KINDS OF HEALTH FACILITIES

ADMINISTRATIVE UNIT	TYPE OF FACILITY		RURAL POPULATED MOUZAS	MOUZAS REPORTING FACILITY	AVERAGE DISTANCE	MOUZAS BY DISTANCE FROM FACILITY (IN KM)			
						1 - 10	11 - 25	26-50	51 AND ABOVE
1	2		3	4	5	6	7	8	9
SHAHRIG	POPULATION WELFARE CENTER	NUMBER	9	-	10	5	4	-	
		PERCENT	100	-		56	44	-	-
	BASIC HEALTH UNIT	NUMBER	9	1	11	4	4	-	-
		PERCENT	100	11		44	44	-	-
	RURAL HEALTH UNIT	NUMBER	9	1	11	4	4	-	-
		PERCENT	100	11		44	44	-	-
	N G O DISPENSARY	NUMBER	9	-	10	4	5	-	-
		PERCENT	100	-		44	56	-	-
	CHILD AND MOTHER CARE CENTER	NUMBER	9	-	11	4	5	-	-
		PERCENT	100	-		44	56	-	-
	PRIVATE DOCTOR MBBS	NUMBER	9	-	10	5	4	-	-
		PERCENT	100	-		56	44	-	-
	HOSPITAL /DISPENSARY	NUMBER	9	2	11	3	4	-	-
		PERCENT	100	22		33	44	-	-
	MID WIFE FACILITY	NUMBER	9	-	10	5	4	-	-
		PERCENT	100	-		56	44	-	-
KOHLU DISTRICT	**POPULATION WELFARE CENTER**	**NUMBER**	**182**	**12**	**66**	**27**	**16**	**34**	**93**
		PERCENT	**100**	**7**		**15**	**9**	**19**	**51**
	BASIC HEALTH UNIT	**NUMBER**	**182**	**20**	**67**	**25**	**18**	**33**	**86**
		PERCENT	**100**	**11**		**14**	**10**	**18**	**47**
	RURAL HEALTH UNIT	**NUMBER**	**182**	**15**	**72**	**18**	**20**	**32**	**97**
		PERCENT	**100**	**8**		**10**	**11**	**18**	**53**
	N G O DISPENSARY	**NUMBER**	**182**	**12**	**92**	**12**	**12**	**21**	**125**
		PERCENT	**100**	**7**		**7**	**7**	**12**	**69**
	CHILD AND MOTHER CARE CENTER	**NUMBER**	**182**	**5**	**89**	**12**	**13**	**18**	**134**
		PERCENT	**100**	**3**		**7**	**7**	**10**	**74**
	PRIVATE DOCTOR MBBS	**NUMBER**	**182**	**6**	**90**	**12**	**10**	**19**	**135**
		PERCENT	**100**	**3**		**7**	**5**	**10**	**74**
	HOSPITAL /DISPENSARY	**NUMBER**	**182**	**35**	**86**	**21**	**7**	**14**	**105**
		PERCENT	**100**	**19**		**12**	**4**	**8**	**58**
	MID WIFE FACILITY	**NUMBER**	**182**	**36**	**111**	**9**	**6**	**9**	**122**
		PERCENT	**100**	**20**		**5**	**3**	**5**	**67**
KAHAN	POPULATION WELFARE CENTER	NUMBER	110	3	83	5	5	20	77
		PERCENT	100	3		5	5	18	70
	BASIC HEALTH UNIT	NUMBER	110	1	83	4	7	18	80
		PERCENT	100	1		4	6	16	73
	RURAL HEALTH UNIT	NUMBER	110	3	90	3	7	17	80
		PERCENT	100	3		3	6	15	73
	N G O DISPENSARY	NUMBER	110	9	104	3	2	5	91
		PERCENT	100	8		3	2	5	83
	CHILD AND MOTHER CARE CENTER	NUMBER	110	1	113	1	1	1	106
		PERCENT	100	1		1	1	1	96
	PRIVATE DOCTOR MBBS	NUMBER	110	3	115	-	-	-	107
		PERCENT	100	3		-	-	-	97
	HOSPITAL /DISPENSARY	NUMBER	110	10	110	5	-	1	94
		PERCENT	100	9		5	-	1	85
	MID WIFE FACILITY	NUMBER	110	6	114	1	-	-	103
		PERCENT	100	5		1	-	-	94

TABLE 3.6: DISTANCE OF MOUZAS FROM VARIOUS KINDS OF HEALTH FACILITIES

ADMINISTRATIVE UNIT	TYPE OF FACILITY		RURAL POPULATED MOUZAS	MOUZAS REPORTING FACILITY	AVERAGE DISTANCE	MOUZAS BY DISTANCE FROM FACILITY (IN KM)			
						1 - 10	11 - 25	26-50	51 AND ABOVE
1	2		3	4	5	6	7	8	9
KOHLU	POPULATION WELFARE CENTER	NUMBER	8	-	11	6	2	-	-
		PERCENT	100	-		75	25	-	-
	BASIC HEALTH UNIT	NUMBER	8	-	11	6	2	-	-
		PERCENT	100	-		75	25	-	-
	RURAL HEALTH UNIT	NUMBER	8	-	11	6	2	-	-
		PERCENT	100	-		75	25	-	-
	N G O DISPENSARY	NUMBER	8	-	11	6	2	-	-
		PERCENT	100	-		75	25	-	-
	CHILD AND MOTHER CARE CENTER	NUMBER	8	-	11	6	2	-	-
		PERCENT	100	-		75	25	-	-
	PRIVATE DOCTOR MBBS	NUMBER	8	-	11	6	2	-	-
		PERCENT	100	-		75	25	-	-
	HOSPITAL /DISPENSARY	NUMBER	8	4	11	3	1	-	-
		PERCENT	100	50		38	13	-	-
	MID WIFE FACILITY	NUMBER	8	4	9	3	1	-	-
		PERCENT	100	50		38	13	-	-
MAWAND	POPULATION WELFARE CENTER	NUMBER	37	3	56	7	3	9	15
		PERCENT	100	8		19	8	24	41
	BASIC HEALTH UNIT	NUMBER	37	9	51	7	4	11	6
		PERCENT	100	24		19	11	30	16
	RURAL HEALTH UNIT	NUMBER	37	4	58	2	4	10	17
		PERCENT	100	11		5	11	27	46
	N G O DISPENSARY	NUMBER	37	2	70	-	3	8	24
		PERCENT	100	5		-	8	22	65
	CHILD AND MOTHER CARE CENTER	NUMBER	37	4	76	1	2	6	24
		PERCENT	100	11		3	5	16	65
	PRIVATE DOCTOR MBBS	NUMBER	37	3	66	2	4	7	21
		PERCENT	100	8		5	11	19	57
	HOSPITAL /DISPENSARY	NUMBER	37	9	44	5	3	12	8
		PERCENT	100	24		14	8	32	22
	MID WIFE FACILITY	NUMBER	37	22	42	3	3	6	3
		PERCENT	100	59		8	8	16	8
SUB-TEHSIL GRISANI	POPULATION WELFARE CENTER	NUMBER	4	-	28	-	2	2	-
		PERCENT	100	-		-	50	50	-
	BASIC HEALTH UNIT	NUMBER	4	-	28	-	2	2	-
		PERCENT	100	-		-	50	50	-
	RURAL HEALTH UNIT	NUMBER	4	-	28	-	2	2	-
		PERCENT	100	-		-	50	50	-
	N G O DISPENSARY	NUMBER	4	-	28	-	2	2	-
		PERCENT	100	-		-	50	50	-
	CHILD AND MOTHER CARE CENTER	NUMBER	4	-	28	-	2	2	-
		PERCENT	100	-		-	50	50	-
	PRIVATE DOCTOR MBBS	NUMBER	4	-	28	-	2	2	-
		PERCENT	100	-		-	50	50	-
	HOSPITAL /DISPENSARY	NUMBER	4	4	-	-	-	-	-
		PERCENT	100	100		-	-	-	-
	MID WIFE FACILITY	NUMBER	4	4	-	-	-	-	-
		PERCENT	100	100		-	-	-	-

TABLE 3.6: DISTANCE OF MOUZAS FROM VARIOUS KINDS OF HEALTH FACILITIES

ADMINISTRATIVE UNIT	TYPE OF FACILITY		RURAL POPULATED MOUZAS	MOUZAS REPORTING FACILITY	AVERAGE DISTANCE	MOUZAS BY DISTANCE FROM FACILITY (IN KM)			
						1 - 10	11 - 25	26-50	51 AND ABOVE
1	2		3	4	5	6	7	8	9
SUB-TEHSIL TAMBOO	POPULATION WELFARE CENTER	NUMBER	23	6	18	9	4	3	1
		PERCENT	100	26		39	17	13	4
	BASIC HEALTH UNIT	NUMBER	23	10	14	8	3	2	-
		PERCENT	100	43		35	13	9	-
	RURAL HEALTH UNIT	NUMBER	23	8	17	7	5	3	-
		PERCENT	100	35		30	22	13	-
	N G O DISPENSARY	NUMBER	23	1	117	3	3	6	10
		PERCENT	100	4		13	13	26	43
	CHILD AND MOTHER CARE CENTER	NUMBER	23	-	30	4	6	9	4
		PERCENT	100	-		17	26	39	17
	PRIVATE DOCTOR MBBS	NUMBER	23	-	51	4	2	10	7
		PERCENT	100	-		17	9	43	30
	HOSPITAL /DISPENSARY	NUMBER	23	8	23	8	3	1	3
		PERCENT	100	35		35	13	4	13
	MID WIFE FACILITY	NUMBER	23	-	161	2	2	3	16
		PERCENT	100	-		9	9	13	70
SIBI DISTRICT	**POPULATION WELFARE CENTER**	**NUMBER**	**128**	**16**	**17**	**49**	**44**	**12**	**7**
		PERCENT	**100**	**13**		**38**	**34**	**9**	**5**
	BASIC HEALTH UNIT	**NUMBER**	**128**	**13**	**16**	**58**	**40**	**11**	**6**
		PERCENT	**100**	**10**		**45**	**31**	**9**	**5**
	RURAL HEALTH UNIT	**NUMBER**	**128**	**15**	**17**	**55**	**43**	**9**	**6**
		PERCENT	**100**	**12**		**43**	**34**	**7**	**5**
	N G O DISPENSARY	**NUMBER**	**128**	**8**	**45**	**32**	**27**	**6**	**55**
		PERCENT	**100**	**6**		**25**	**21**	**5**	**43**
	CHILD AND MOTHER CARE CENTER	**NUMBER**	**128**	**4**	**48**	**34**	**17**	**7**	**66**
		PERCENT	**100**	**3**		**27**	**13**	**5**	**52**
	PRIVATE DOCTOR MBBS	**NUMBER**	**128**	**11**	**70**	**15**	**11**	**6**	**85**
		PERCENT	**100**	**9**		**12**	**9**	**5**	**66**
	HOSPITAL /DISPENSARY	**NUMBER**	**128**	**18**	**36**	**39**	**23**	**13**	**35**
		PERCENT	**100**	**14**		**30**	**18**	**10**	**27**
	MID WIFE FACILITY	**NUMBER**	**128**	**13**	**41**	**24**	**36**	**10**	**45**
		PERCENT	**100**	**10**		**19**	**28**	**8**	**35**
KOT MANDAI SUB-	POPULATION WELFARE CENTER	NUMBER	8	-	57	-	-	3	5
		PERCENT	100	-		-	-	38	63
	BASIC HEALTH UNIT	NUMBER	8	-	47	1	-	3	4
		PERCENT	100	-		13	-	38	50
	RURAL HEALTH UNIT	NUMBER	8	2	58	2	-	-	4
		PERCENT	100	25		25	-	-	50
	N G O DISPENSARY	NUMBER	8	-	87	-	-	-	8
		PERCENT	100	-		-	-	-	100
	CHILD AND MOTHER CARE CENTER	NUMBER	8	-	83	-	-	-	8
		PERCENT	100	-		-	-	-	100
	PRIVATE DOCTOR MBBS	NUMBER	8	-	79	-	-	1	7
		PERCENT	100	-		-	-	13	88
	HOSPITAL /DISPENSARY	NUMBER	8	-	74	-	-	2	6
		PERCENT	100	-		-	-	25	75
	MID WIFE FACILITY	NUMBER	8	-	87	-	-	1	7
		PERCENT	100	-		-	-	13	88

TABLE 3.6: DISTANCE OF MOUZAS FROM VARIOUS KINDS OF HEALTH FACILITIES

ADMINISTRATIVE UNIT	TYPE OF FACILITY		RURAL POPULATED MOUZAS	MOUZAS REPORTING FACILITY	AVERAGE DISTANCE	MOUZAS BY DISTANCE FROM FACILITY (IN KM)			
						1 - 10	11 - 25	26-50	51 AND ABOVE
1	2		3	4	5	6	7	8	9
LEHRI	POPULATION WELFARE CENTER	NUMBER	88	2	13	40	40	6	-
		PERCENT	100	2		45	45	7	-
	BASIC HEALTH UNIT	NUMBER	88	5	13	42	36	5	-
		PERCENT	100	6		48	41	6	-
	RURAL HEALTH UNIT	NUMBER	88	3	14	40	38	6	1
		PERCENT	100	3		45	43	7	1
	N G O DISPENSARY	NUMBER	88	6	48	19	17	2	44
		PERCENT	100	7		22	19	2	50
	CHILD AND MOTHER CARE CENTER	NUMBER	88	2	54	19	10	2	55
		PERCENT	100	2		22	11	2	63
	PRIVATE DOCTOR MBBS	NUMBER	88	4	86	1	4	2	77
		PERCENT	100	5		1	5	2	88
	HOSPITAL /DISPENSARY	NUMBER	88	4	34	33	18	6	27
		PERCENT	100	5		38	20	7	31
	MID WIFE FACILITY	NUMBER	88	3	41	17	29	3	36
		PERCENT	100	3		19	33	3	41
SANGAN SUB-	POPULATION WELFARE CENTER	NUMBER	3	-	64	-	-	1	2
		PERCENT	100	-		-	-	33	67
	BASIC HEALTH UNIT	NUMBER	3	-	64	-	-	1	2
		PERCENT	100	-		-	-	33	67
	RURAL HEALTH UNIT	NUMBER	3	2	85	-	-	-	1
		PERCENT	100	67		-	-	-	33
	N G O DISPENSARY	NUMBER	3	-	73	-	-	1	2
		PERCENT	100	-		-	-	33	67
	CHILD AND MOTHER CARE CENTER	NUMBER	3	-	64	-	-	1	2
		PERCENT	100	-		-	-	33	67
	PRIVATE DOCTOR MBBS	NUMBER	3	1	58	-	-	1	1
		PERCENT	100	33		-	-	33	33
	HOSPITAL /DISPENSARY	NUMBER	3	-	73	-	-	1	2
		PERCENT	100	-		-	-	33	67
	MID WIFE FACILITY	NUMBER	3	-	64	-	-	1	2
		PERCENT	100	-		-	-	33	67
SIBI	POPULATION WELFARE CENTER	NUMBER	29	14	11	9	4	2	-
		PERCENT	100	48		31	14	7	-
	BASIC HEALTH UNIT	NUMBER	29	8	10	15	4	2	-
		PERCENT	100	28		52	14	7	-
	RURAL HEALTH UNIT	NUMBER	29	8	13	13	5	3	-
		PERCENT	100	28		45	17	10	-
	N G O DISPENSARY	NUMBER	29	2	20	13	10	3	1
		PERCENT	100	7		45	34	10	3
	CHILD AND MOTHER CARE CENTER	NUMBER	29	2	19	15	7	4	1
		PERCENT	100	7		52	24	14	3
	PRIVATE DOCTOR MBBS	NUMBER	29	6	11	14	7	2	-
		PERCENT	100	21		48	24	7	-
	HOSPITAL /DISPENSARY	NUMBER	29	14	18	6	5	4	-
		PERCENT	100	48		21	17	14	-
	MID WIFE FACILITY	NUMBER	29	10	18	7	7	5	-
		PERCENT	100	34		24	24	17	-

TABLE 3.6: DISTANCE OF MOUZAS FROM VARIOUS KINDS OF HEALTH FACILITIES

ADMINISTRATIVE UNIT	TYPE OF FACILITY		RURAL POPULATED MOUZAS	MOUZAS REPORTING FACILITY	AVERAGE DISTANCE	MOUZAS BY DISTANCE FROM FACILITY (IN KM)			
						1 - 10	11 - 25	26-50	51 AND ABOVE
1	2		3	4	5	6	7	8	9
ZIARAT DISTRICT	**POPULATION WELFARE CENTER**	**NUMBER**	**84**	**12**	**14**	**41**	**23**	**7**	**1**
		PERCENT	**100**	**14**		**49**	**27**	**8**	**1**
	BASIC HEALTH UNIT	**NUMBER**	**84**	**14**	**12**	**46**	**19**	**4**	**1**
		PERCENT	**100**	**17**		**55**	**23**	**5**	**1**
	RURAL HEALTH UNIT	**NUMBER**	**84**	**13**	**12**	**43**	**23**	**4**	**1**
		PERCENT	**100**	**15**		**51**	**27**	**5**	**1**
	N G O DISPENSARY	**NUMBER**	**84**	**10**	**15**	**38**	**25**	**10**	**1**
		PERCENT	**100**	**12**		**45**	**30**	**12**	**1**
	CHILD AND MOTHER CARE CENTER	**NUMBER**	**84**	**8**	**16**	**36**	**28**	**11**	**1**
		PERCENT	**100**	**10**		**43**	**33**	**13**	**1**
	PRIVATE DOCTOR MBBS	**NUMBER**	**84**	**8**	**16**	**36**	**29**	**10**	**1**
		PERCENT	**100**	**10**		**43**	**35**	**12**	**1**
	HOSPITAL /DISPENSARY	**NUMBER**	**84**	**11**	**15**	**39**	**24**	**10**	**-**
		PERCENT	**100**	**13**		**46**	**29**	**12**	**-**
	MID WIFE FACILITY	**NUMBER**	**84**	**9**	**15**	**35**	**31**	**9**	**-**
		PERCENT	**100**	**11**		**42**	**37**	**11**	**-**
SINJAWI SUB-	POPULATION WELFARE CENTER	NUMBER	57	5	14	29	17	6	-
		PERCENT	100	9		51	30	11	-
	BASIC HEALTH UNIT	NUMBER	57	7	12	33	13	4	-
		PERCENT	100	12		58	23	7	-
	RURAL HEALTH UNIT	NUMBER	57	6	12	30	17	4	-
		PERCENT	100	11		53	30	7	-
	N G O DISPENSARY	NUMBER	57	2	15	27	20	8	-
		PERCENT	100	4		47	35	14	-
	CHILD AND MOTHER CARE CENTER	NUMBER	57	2	17	23	22	10	-
		PERCENT	100	4		40	39	18	-
	PRIVATE DOCTOR MBBS	NUMBER	57	1	16	24	22	10	-
		PERCENT	100	2		42	39	18	-
	HOSPITAL /DISPENSARY	NUMBER	57	2	16	27	18	10	-
		PERCENT	100	4		47	32	18	-
	MID WIFE FACILITY	NUMBER	57	-	17	23	25	9	-
		PERCENT	100	-		40	44	16	-
ZIARAT	POPULATION WELFARE CENTER	NUMBER	27	7	14	12	6	1	1
		PERCENT	100	26		44	22	4	4
	BASIC HEALTH UNIT	NUMBER	27	7	13	13	6	-	1
		PERCENT	100	26		48	22	-	4
	RURAL HEALTH UNIT	NUMBER	27	7	13	13	6	-	1
		PERCENT	100	26		48	22	-	4
	N G O DISPENSARY	NUMBER	27	8	15	11	5	2	1
		PERCENT	100	30		41	19	7	4
	CHILD AND MOTHER CARE CENTER	NUMBER	27	6	14	13	6	1	1
		PERCENT	100	22		48	22	4	4
	PRIVATE DOCTOR MBBS	NUMBER	27	7	13	12	7	-	1
		PERCENT	100	26		44	26	-	4
	HOSPITAL /DISPENSARY	NUMBER	27	9	11	12	6	-	-
		PERCENT	100	33		44	22	-	-
	MID WIFE FACILITY	NUMBER	27	9	11	12	6	-	-
		PERCENT	100	33		44	22	-	-

TABLE 3.6: DISTANCE OF MOUZAS FROM VARIOUS KINDS OF HEALTH FACILITIES

ADMINISTRATIVE UNIT	TYPE OF FACILITY		RURAL POPULATED MOUZAS	MOUZAS REPORTING FACILITY	AVERAGE DISTANCE	MOUZAS BY DISTANCE FROM FACILITY (IN KM)			
						1 - 10	11 - 25	26-50	51 AND ABOVE
1	2		3	4	5	6	7	8	9
ZHOB DIVISION	POPULATION WELFARE CENTER	NUMBER	861	73	44	167	205	213	203
		PERCENT	100	8		19	24	25	24
	BASIC HEALTH UNIT	NUMBER	861	121	31	225	216	186	113
		PERCENT	100	14		26	25	22	13
	RURAL HEALTH UNIT	NUMBER	861	95	40	217	233	179	137
		PERCENT	100	11		25	27	21	16
	N G O DISPENSARY	NUMBER	861	44	57	131	211	263	212
		PERCENT	100	5		15	25	31	25
	CHILD AND MOTHER CARE CENTER	NUMBER	861	43	51	136	190	250	242
		PERCENT	100	5		16	22	29	28
	PRIVATE DOCTOR MBBS	NUMBER	861	51	51	121	194	249	246
		PERCENT	100	6		14	23	29	29
	HOSPITAL /DISPENSARY	NUMBER	861	109	40	203	226	189	134
		PERCENT	100	13		24	26	22	16
	MID WIFE FACILITY	NUMBER	861	67	50	142	207	230	215
		PERCENT	100	8		16	24	27	25
BARKHAN DISTRICT	POPULATION WELFARE CENTER	NUMBER	129	8	30	23	39	46	13
		PERCENT	100	6		18	30	36	10
	BASIC HEALTH UNIT	NUMBER	129	16	28	23	40	37	13
		PERCENT	100	12		18	31	29	10
	RURAL HEALTH UNIT	NUMBER	129	8	27	26	47	35	13
		PERCENT	100	6		20	36	27	10
	N G O DISPENSARY	NUMBER	129	4	27	23	51	39	12
		PERCENT	100	3		18	40	30	9
	CHILD AND MOTHER CARE CENTER	NUMBER	129	7	30	20	38	51	13
		PERCENT	100	5		16	29	40	10
	PRIVATE DOCTOR MBBS	NUMBER	129	15	27	23	41	40	10
		PERCENT	100	12		18	32	31	8
	HOSPITAL /DISPENSARY	NUMBER	129	7	26	25	48	38	11
		PERCENT	100	5		19	37	29	9
	MID WIFE FACILITY	NUMBER	129	6	30	18	41	52	12
		PERCENT	100	5		14	32	40	9
BARKHAN	POPULATION WELFARE CENTER	NUMBER	129	8	30	23	39	46	13
		PERCENT	100	6		18	30	36	10
	BASIC HEALTH UNIT	NUMBER	129	16	28	23	40	37	13
		PERCENT	100	12		18	31	29	10
	RURAL HEALTH UNIT	NUMBER	129	8	27	26	47	35	13
		PERCENT	100	6		20	36	27	10
	N G O DISPENSARY	NUMBER	129	4	27	23	51	39	12
		PERCENT	100	3		18	40	30	9
	CHILD AND MOTHER CARE CENTER	NUMBER	129	7	30	20	38	51	13
		PERCENT	100	5		16	29	40	10
	PRIVATE DOCTOR MBBS	NUMBER	129	15	27	23	41	40	10
		PERCENT	100	12		18	32	31	8
	HOSPITAL /DISPENSARY	NUMBER	129	7	26	25	48	38	11
		PERCENT	100	5		19	37	29	9
	MID WIFE FACILITY	NUMBER	129	6	30	18	41	52	12
		PERCENT	100	5		14	32	40	9

TABLE 3.6: DISTANCE OF MOUZAS FROM VARIOUS KINDS OF HEALTH FACILITIES

ADMINISTRATIVE UNIT	TYPE OF FACILITY		RURAL POPULATED MOUZAS	MOUZAS REPORTING FACILITY	AVERAGE DISTANCE	MOUZAS BY DISTANCE FROM FACILITY (IN KM)			
						1 - 10	11 - 25	26-50	51 AND ABOVE
1	2		3	4	5	6	7	8	9
DUKI DISTRICT	**POPULATION WELFARE CENTER**	**NUMBER**	**84**	**3**	**40**	**20**	**17**	**19**	**25**
		PERCENT	**100**	**4**		**24**	**20**	**23**	**30**
	BASIC HEALTH UNIT	**NUMBER**	**84**	**3**	**37**	**30**	**11**	**12**	**28**
		PERCENT	**100**	**4**		**36**	**13**	**14**	**33**
	RURAL HEALTH UNIT	**NUMBER**	**84**	**4**	**40**	**25**	**15**	**11**	**29**
		PERCENT	**100**	**5**		**30**	**18**	**13**	**35**
	N G O DISPENSARY	**NUMBER**	**84**	**2**	**44**	**16**	**17**	**19**	**30**
		PERCENT	**100**	**2**		**19**	**20**	**23**	**36**
	CHILD AND MOTHER CARE CENTER	**NUMBER**	**84**	**1**	**43**	**17**	**17**	**19**	**30**
		PERCENT	**100**	**1**		**20**	**20**	**23**	**36**
	PRIVATE DOCTOR MBBS	**NUMBER**	**84**	**4**	**40**	**20**	**17**	**17**	**26**
		PERCENT	**100**	**5**		**24**	**20**	**20**	**31**
	HOSPITAL /DISPENSARY	**NUMBER**	**84**	**22**	**27**	**26**	**18**	**6**	**12**
		PERCENT	**100**	**26**		**31**	**21**	**7**	**14**
	MID WIFE FACILITY	**NUMBER**	**84**	**13**	**34**	**21**	**21**	**12**	**17**
		PERCENT	**100**	**15**		**25**	**25**	**14**	**20**
DUKI	POPULATION WELFARE CENTER	NUMBER	84	3	40	20	17	19	25
		PERCENT	100	4		24	20	23	30
	BASIC HEALTH UNIT	NUMBER	84	3	37	30	11	12	28
		PERCENT	100	4		36	13	14	33
	RURAL HEALTH UNIT	NUMBER	84	4	40	25	15	11	29
		PERCENT	100	5		30	18	13	35
	N G O DISPENSARY	NUMBER	84	2	44	16	17	19	30
		PERCENT	100	2		19	20	23	36
	CHILD AND MOTHER CARE CENTER	NUMBER	84	1	43	17	17	19	30
		PERCENT	100	1		20	20	23	36
	PRIVATE DOCTOR MBBS	NUMBER	84	4	40	20	17	17	26
		PERCENT	100	5		24	20	20	31
	HOSPITAL /DISPENSARY	NUMBER	84	22	27	26	18	6	12
		PERCENT	100	26		31	21	7	14
	MID WIFE FACILITY	NUMBER	84	13	34	21	21	12	17
		PERCENT	100	15		25	25	14	20
KILLA SAIFULLAH DISTRICT	**POPULATION WELFARE CENTER**	**NUMBER**	**140**	**2**	**30**	**36**	**53**	**25**	**24**
		PERCENT	**100**	**1**		**26**	**38**	**18**	**17**
	BASIC HEALTH UNIT	**NUMBER**	**140**	**5**	**28**	**37**	**53**	**26**	**19**
		PERCENT	**100**	**4**		**26**	**38**	**19**	**14**
	RURAL HEALTH UNIT	**NUMBER**	**140**	**8**	**27**	**37**	**53**	**24**	**18**
		PERCENT	**100**	**6**		**26**	**38**	**17**	**13**
	N G O DISPENSARY	**NUMBER**	**140**	**2**	**30**	**36**	**50**	**26**	**26**
		PERCENT	**100**	**1**		**26**	**36**	**19**	**19**
	CHILD AND MOTHER CARE CENTER	**NUMBER**	**140**	**5**	**29**	**37**	**51**	**24**	**23**
		PERCENT	**100**	**4**		**26**	**36**	**17**	**16**
	PRIVATE DOCTOR MBBS	**NUMBER**	**140**	**3**	**30**	**35**	**52**	**25**	**25**
		PERCENT	**100**	**2**		**25**	**37**	**18**	**18**
	HOSPITAL /DISPENSARY	**NUMBER**	**140**	**11**	**30**	**35**	**47**	**22**	**25**
		PERCENT	**100**	**8**		**25**	**34**	**16**	**18**
	MID WIFE FACILITY	**NUMBER**	**140**	**2**	**30**	**36**	**52**	**25**	**25**
		PERCENT	**100**	**1**		**26**	**37**	**18**	**18**

TABLE 3.6: DISTANCE OF MOUZAS FROM VARIOUS KINDS OF HEALTH FACILITIES

ADMINISTRATIVE UNIT	TYPE OF FACILITY		RURAL POPULATED MOUZAS	MOUZAS REPORTING FACILITY	AVERAGE DISTANCE	MOUZAS BY DISTANCE FROM FACILITY (IN KM)			
						1 - 10	11 - 25	26-50	51 AND ABOVE
1	2		3	4	5	6	7	8	9
BADINI SUB-	POPULATION WELFARE CENTER	NUMBER	7	1	98	-	-	-	6
		PERCENT	100	14		-	-	-	86
	BASIC HEALTH UNIT	NUMBER	7	1	98	-	-	-	6
		PERCENT	100	14		-	-	-	86
	RURAL HEALTH UNIT	NUMBER	7	1	98	-	-	-	6
		PERCENT	100	14		-	-	-	86
	N G O DISPENSARY	NUMBER	7	1	98	-	-	-	6
		PERCENT	100	14		-	-	-	86
	CHILD AND MOTHER CARE CENTER	NUMBER	7	-	98	-	-	-	7
		PERCENT	100	-		-	-	-	100
	PRIVATE DOCTOR MBBS	NUMBER	7	-	98	-	-	-	7
		PERCENT	100	-		-	-	-	100
	HOSPITAL /DISPENSARY	NUMBER	7	-	98	-	-	-	7
		PERCENT	100	-		-	-	-	100
	MID WIFE FACILITY	NUMBER	7	1	98	-	-	-	6
		PERCENT	100	14		-	-	-	86
KAN MEHTARZAI SUB-	POPULATION WELFARE CENTER	NUMBER	16	-	18	1	14	1	-
		PERCENT	100	-		6	88	6	-
	BASIC HEALTH UNIT	NUMBER	16	-	18	1	14	1	-
		PERCENT	100	-		6	88	6	-
	RURAL HEALTH UNIT	NUMBER	16	-	18	1	14	1	-
		PERCENT	100	-		6	88	6	-
	N G O DISPENSARY	NUMBER	16	-	18	1	14	1	-
		PERCENT	100	-		6	88	6	-
	CHILD AND MOTHER CARE CENTER	NUMBER	16	-	18	1	14	1	-
		PERCENT	100	-		6	88	6	-
	PRIVATE DOCTOR MBBS	NUMBER	16	-	18	1	14	1	-
		PERCENT	100	-		6	88	6	-
	HOSPITAL /DISPENSARY	NUMBER	16	-	18	1	14	1	-
		PERCENT	100	-		6	88	6	-
	MID WIFE FACILITY	NUMBER	16	-	18	1	14	1	-
		PERCENT	100	-		6	88	6	-
KILLA SAIFULLAH	POPULATION WELFARE CENTER	NUMBER	44	-	23	22	14	3	5
		PERCENT	100	-		50	32	7	11
	BASIC HEALTH UNIT	NUMBER	44	-	21	23	14	3	4
		PERCENT	100	-		52	32	7	9
	RURAL HEALTH UNIT	NUMBER	44	-	21	23	14	3	4
		PERCENT	100	-		52	32	7	9
	N G O DISPENSARY	NUMBER	44	-	21	23	14	3	4
		PERCENT	100	-		52	32	7	9
	CHILD AND MOTHER CARE CENTER	NUMBER	44	-	21	23	14	3	4
		PERCENT	100	-		52	32	7	9
	PRIVATE DOCTOR MBBS	NUMBER	44	-	22	22	14	3	5
		PERCENT	100	-		50	32	7	11
	HOSPITAL /DISPENSARY	NUMBER	44	2	20	23	13	2	4
		PERCENT	100	5		52	30	5	9
	MID WIFE FACILITY	NUMBER	44	-	22	23	14	3	4
		PERCENT	100	-		52	32	7	9

TABLE 3.6: DISTANCE OF MOUZAS FROM VARIOUS KINDS OF HEALTH FACILITIES

ADMINISTRATIVE UNIT	TYPE OF FACILITY		RURAL POPULATED MOUZAS	MOUZAS REPORTING FACILITY	AVERAGE DISTANCE	MOUZAS BY DISTANCE FROM FACILITY (IN KM)			
						1 - 10	11 - 25	26-50	51 AND ABOVE
1	2		3	4	5	6	7	8	9
LOIBAND	POPULATION WELFARE CENTER	NUMBER	28	1	46	3	4	8	12
		PERCENT	100	4		11	14	29	43
	BASIC HEALTH UNIT	NUMBER	28	2	41	3	6	9	8
		PERCENT	100	7		11	21	32	29
	RURAL HEALTH UNIT	NUMBER	28	3	39	3	7	8	7
		PERCENT	100	11		11	25	29	25
	N G O DISPENSARY	NUMBER	28	1	52	1	2	9	15
		PERCENT	100	4		4	7	32	54
	CHILD AND MOTHER CARE CENTER	NUMBER	28	2	46	2	5	8	11
		PERCENT	100	7		7	18	29	39
	PRIVATE DOCTOR MBBS	NUMBER	28	1	47	2	5	8	12
		PERCENT	100	4		7	18	29	43
	HOSPITAL /DISPENSARY	NUMBER	28	1	49	1	4	9	13
		PERCENT	100	4		4	14	32	46
	MID WIFE FACILITY	NUMBER	28	1	50	2	3	8	14
		PERCENT	100	4		7	11	29	50
MUSLIM BAGH	POPULATION WELFARE CENTER	NUMBER	30	-	13	10	19	1	-
		PERCENT	100	-		33	63	3	-
	BASIC HEALTH UNIT	NUMBER	30	2	13	10	17	1	-
		PERCENT	100	7		33	57	3	-
	RURAL HEALTH UNIT	NUMBER	30	4	12	10	16	-	-
		PERCENT	100	13		33	53	-	-
	N G O DISPENSARY	NUMBER	30	-	13	10	19	1	-
		PERCENT	100	-		33	63	3	-
	CHILD AND MOTHER CARE CENTER	NUMBER	30	3	12	11	16	-	-
		PERCENT	100	10		37	53	-	-
	PRIVATE DOCTOR MBBS	NUMBER	30	2	13	10	17	1	-
		PERCENT	100	7		33	57	3	-
	HOSPITAL /DISPENSARY	NUMBER	30	5	12	10	15	-	-
		PERCENT	100	17		33	50	-	-
	MID WIFE FACILITY	NUMBER	30	-	13	10	19	1	-
		PERCENT	100	-		33	63	3	-
SHINKI SUB-	POPULATION WELFARE CENTER	NUMBER	15	-	36	-	2	12	1
		PERCENT	100	-		-	13	80	7
	BASIC HEALTH UNIT	NUMBER	15	-	36	-	2	12	1
		PERCENT	100	-		-	13	80	7
	RURAL HEALTH UNIT	NUMBER	15	-	36	-	2	12	1
		PERCENT	100	-		-	13	80	7
	N G O DISPENSARY	NUMBER	15	-	35	1	1	12	1
		PERCENT	100	-		7	7	80	7
	CHILD AND MOTHER CARE CENTER	NUMBER	15	-	36	-	2	12	1
		PERCENT	100	-		-	13	80	7
	PRIVATE DOCTOR MBBS	NUMBER	15	-	36	-	2	12	1
		PERCENT	100	-		-	13	80	7
	HOSPITAL /DISPENSARY	NUMBER	15	3	37	-	1	10	1
		PERCENT	100	20		-	7	67	7
	MID WIFE FACILITY	NUMBER	15	-	36	-	2	12	1
		PERCENT	100	-		-	13	80	7

TABLE 3.6: DISTANCE OF MOUZAS FROM VARIOUS KINDS OF HEALTH FACILITIES

ADMINISTRATIVE UNIT	TYPE OF FACILITY		RURAL POPULATED MOUZAS	MOUZAS REPORTING FACILITY	AVERAGE DISTANCE	MOUZAS BY DISTANCE FROM FACILITY (IN KM)			
						1 - 10	11 - 25	26-50	51 AND ABOVE
1	2		3	4	5	6	7	8	9
LORALAI DISTRICT	**POPULATION WELFARE CENTER**	**NUMBER**	**165**	**14**	**33**	**28**	**38**	**59**	**26**
		PERCENT	**100**	**8**		**17**	**23**	**36**	**16**
	BASIC HEALTH UNIT	**NUMBER**	**165**	**16**	**31**	**34**	**43**	**59**	**13**
		PERCENT	**100**	**10**		**21**	**26**	**36**	**8**
	RURAL HEALTH UNIT	**NUMBER**	**165**	**21**	**31**	**34**	**39**	**48**	**23**
		PERCENT	**100**	**13**		**21**	**24**	**29**	**14**
	N G O DISPENSARY	**NUMBER**	**165**	**6**	**36**	**26**	**40**	**58**	**35**
		PERCENT	**100**	**4**		**16**	**24**	**35**	**21**
	CHILD AND MOTHER CARE CENTER	**NUMBER**	**165**	**5**	**43**	**25**	**35**	**61**	**39**
		PERCENT	**100**	**3**		**15**	**21**	**37**	**24**
	PRIVATE DOCTOR MBBS	**NUMBER**	**165**	**6**	**39**	**17**	**37**	**66**	**39**
		PERCENT	**100**	**4**		**10**	**22**	**40**	**24**
	HOSPITAL /DISPENSARY	**NUMBER**	**165**	**11**	**30**	**38**	**40**	**55**	**21**
		PERCENT	**100**	**7**		**23**	**24**	**33**	**13**
	MID WIFE FACILITY	**NUMBER**	**165**	**15**	**38**	**15**	**38**	**63**	**34**
		PERCENT	**100**	**9**		**9**	**23**	**38**	**21**
BORI	POPULATION WELFARE CENTER	NUMBER	95	9	28	17	34	24	11
		PERCENT	100	9		18	36	25	12
	BASIC HEALTH UNIT	NUMBER	95	9	28	17	34	25	10
		PERCENT	100	9		18	36	26	11
	RURAL HEALTH UNIT	NUMBER	95	13	30	16	33	23	10
		PERCENT	100	14		17	35	24	11
	N G O DISPENSARY	NUMBER	95	-	28	19	36	29	11
		PERCENT	100	-		20	38	31	12
	CHILD AND MOTHER CARE CENTER	NUMBER	95	2	35	24	34	24	11
		PERCENT	100	2		25	36	25	12
	PRIVATE DOCTOR MBBS	NUMBER	95	3	29	15	35	31	11
		PERCENT	100	3		16	37	33	12
	HOSPITAL /DISPENSARY	NUMBER	95	9	20	25	34	27	-
		PERCENT	100	9		26	36	28	-
	MID WIFE FACILITY	NUMBER	95	11	30	9	36	28	11
		PERCENT	100	12		9	38	29	12
MEKHTAR SUB-	POPULATION WELFARE CENTER	NUMBER	70	5	40	11	4	35	15
		PERCENT	100	7		16	6	50	21
	BASIC HEALTH UNIT	NUMBER	70	7	34	17	9	34	3
		PERCENT	100	10		24	13	49	4
	RURAL HEALTH UNIT	NUMBER	70	8	34	18	6	25	13
		PERCENT	100	11		26	9	36	19
	N G O DISPENSARY	NUMBER	70	6	48	7	4	29	24
		PERCENT	100	9		10	6	41	34
	CHILD AND MOTHER CARE CENTER	NUMBER	70	3	54	1	1	37	28
		PERCENT	100	4		1	1	53	40
	PRIVATE DOCTOR MBBS	NUMBER	70	3	53	2	2	35	28
		PERCENT	100	4		3	3	50	40
	HOSPITAL /DISPENSARY	NUMBER	70	2	43	13	6	28	21
		PERCENT	100	3		19	9	40	30
	MID WIFE FACILITY	NUMBER	70	4	47	6	2	35	23
		PERCENT	100	6		9	3	50	33

TABLE 3.6: DISTANCE OF MOUZAS FROM VARIOUS KINDS OF HEALTH FACILITIES

ADMINISTRATIVE UNIT	TYPE OF FACILITY		RURAL POPULATED MOUZAS	MOUZAS REPORTING FACILITY	AVERAGE DISTANCE	MOUZAS BY DISTANCE FROM FACILITY (IN KM)			
						1 - 10	11 - 25	26-50	51 AND ABOVE
1	2		3	4	5	6	7	8	9
MUSAKHEL DISTRICT	**POPULATION WELFARE CENTER**	**NUMBER**	**66**	**6**	**33**	**21**	**11**	**15**	**13**
		PERCENT	**100**	**9**		**32**	**17**	**23**	**20**
	BASIC HEALTH UNIT	**NUMBER**	**66**	**22**	**28**	**20**	**8**	**8**	**8**
		PERCENT	**100**	**33**		**30**	**12**	**12**	**12**
	RURAL HEALTH UNIT	**NUMBER**	**66**	**14**	**28**	**20**	**13**	**10**	**9**
		PERCENT	**100**	**21**		**30**	**20**	**15**	**14**
	N G O DISPENSARY	**NUMBER**	**66**	**2**	**40**	**16**	**11**	**17**	**20**
		PERCENT	**100**	**3**		**24**	**17**	**26**	**30**
	CHILD AND MOTHER CARE CENTER	**NUMBER**	**66**	**3**	**47**	**16**	**15**	**14**	**18**
		PERCENT	**100**	**5**		**24**	**23**	**21**	**27**
	PRIVATE DOCTOR MBBS	**NUMBER**	**66**	**2**	**41**	**13**	**13**	**17**	**21**
		PERCENT	**100**	**3**		**20**	**20**	**26**	**32**
	HOSPITAL /DISPENSARY	**NUMBER**	**66**	**14**	**28**	**19**	**17**	**6**	**10**
		PERCENT	**100**	**21**		**29**	**26**	**9**	**15**
	MID WIFE FACILITY	**NUMBER**	**66**	**11**	**40**	**16**	**11**	**11**	**17**
		PERCENT	**100**	**17**		**24**	**17**	**17**	**26**
DRUG	POPULATION WELFARE CENTER	NUMBER	8	1	18	5	-	2	-
		PERCENT	100	13		63	-	25	-
	BASIC HEALTH UNIT	NUMBER	8	2	5	6	-	-	-
		PERCENT	100	25		75	-	-	-
	RURAL HEALTH UNIT	NUMBER	8	1	5	7	-	-	-
		PERCENT	100	13		88	-	-	-
	N G O DISPENSARY	NUMBER	8	-	36	3	-	3	2
		PERCENT	100	-		38	-	38	25
	CHILD AND MOTHER CARE CENTER	NUMBER	8	-	28	4	1	1	2
		PERCENT	100	-		50	13	13	25
	PRIVATE DOCTOR MBBS	NUMBER	8	-	31	3	1	3	1
		PERCENT	100	-		38	13	38	13
	HOSPITAL /DISPENSARY	NUMBER	8	4	3	4	-	-	-
		PERCENT	100	50		50	-	-	-
	MID WIFE FACILITY	NUMBER	8	3	4	5	-	-	-
		PERCENT	100	38		63	-	-	-
KINGRI	POPULATION WELFARE CENTER	NUMBER	10	5	23	1	2	2	-
		PERCENT	100	50		10	20	20	-
	BASIC HEALTH UNIT	NUMBER	10	7	22	1	1	1	-
		PERCENT	100	70		10	10	10	-
	RURAL HEALTH UNIT	NUMBER	10	7	22	1	1	1	-
		PERCENT	100	70		10	10	10	-
	N G O DISPENSARY	NUMBER	10	1	44	1	1	4	3
		PERCENT	100	10		10	10	40	30
	CHILD AND MOTHER CARE CENTER	NUMBER	10	3	29	-	3	4	-
		PERCENT	100	30		-	30	40	-
	PRIVATE DOCTOR MBBS	NUMBER	10	1	53	-	-	5	4
		PERCENT	100	10		-	-	50	40
	HOSPITAL /DISPENSARY	NUMBER	10	6	21	1	2	1	-
		PERCENT	100	60		10	20	10	-
	MID WIFE FACILITY	NUMBER	10	5	27	1	1	3	-
		PERCENT	100	50		10	10	30	-

TABLE 3.6: DISTANCE OF MOUZAS FROM VARIOUS KINDS OF HEALTH FACILITIES

ADMINISTRATIVE UNIT	TYPE OF FACILITY		RURAL POPULATED MOUZAS	MOUZAS REPORTING FACILITY	AVERAGE DISTANCE	MOUZAS BY DISTANCE FROM FACILITY (IN KM)			
						1 - 10	11 - 25	26-50	51 AND ABOVE
1	2		3	4	5	6	7	8	9
MUSAKHEL	POPULATION WELFARE CENTER	NUMBER	33	-	29	12	8	7	6
		PERCENT	100	-		36	24	21	18
	BASIC HEALTH UNIT	NUMBER	33	10	21	12	5	4	2
		PERCENT	100	30		36	15	12	6
	RURAL HEALTH UNIT	NUMBER	33	5	23	10	9	7	2
		PERCENT	100	15		30	27	21	6
	N G O DISPENSARY	NUMBER	33	-	31	10	9	7	7
		PERCENT	100	-		30	27	21	21
	CHILD AND MOTHER CARE CENTER	NUMBER	33	-	46	10	10	7	6
		PERCENT	100	-		30	30	21	18
	PRIVATE DOCTOR MBBS	NUMBER	33	1	30	8	11	7	6
		PERCENT	100	3		24	33	21	18
	HOSPITAL /DISPENSARY	NUMBER	33	4	26	12	8	4	5
		PERCENT	100	12		36	24	12	15
	MID WIFE FACILITY	NUMBER	33	2	34	8	9	6	8
		PERCENT	100	6		24	27	18	24
SUB-TEHSIL TEAR ESSOT	POPULATION WELFARE CENTER	NUMBER	8	-	39	2	1	2	3
		PERCENT	100	-		25	13	25	38
	BASIC HEALTH UNIT	NUMBER	8	1	41	1	2	1	3
		PERCENT	100	13		13	25	13	38
	RURAL HEALTH UNIT	NUMBER	8	-	38	2	2	1	3
		PERCENT	100	-		25	25	13	38
	N G O DISPENSARY	NUMBER	8	-	39	2	1	2	3
		PERCENT	100	-		25	13	25	38
	CHILD AND MOTHER CARE CENTER	NUMBER	8	-	39	2	1	2	3
		PERCENT	100	-		25	13	25	38
	PRIVATE DOCTOR MBBS	NUMBER	8	-	39	2	1	2	3
		PERCENT	100	-		25	13	25	38
	HOSPITAL /DISPENSARY	NUMBER	8	-	38	2	2	1	3
		PERCENT	100	-		25	25	13	38
	MID WIFE FACILITY	NUMBER	8	-	39	2	1	2	3
		PERCENT	100	-		25	13	25	38
SUB-TEHSIL ZAMRI PALASIN	POPULATION WELFARE CENTER	NUMBER	7	-	69	1	-	2	4
		PERCENT	100	-		14	-	29	57
	BASIC HEALTH UNIT	NUMBER	7	2	76	-	-	2	3
		PERCENT	100	29		-	-	29	43
	RURAL HEALTH UNIT	NUMBER	7	1	73	-	1	1	4
		PERCENT	100	14		-	14	14	57
	N G O DISPENSARY	NUMBER	7	1	87	-	-	1	5
		PERCENT	100	14		-	-	14	71
	CHILD AND MOTHER CARE CENTER	NUMBER	7	-	104	-	-	-	7
		PERCENT	100	-		-	-	-	100
	PRIVATE DOCTOR MBBS	NUMBER	7	-	91	-	-	-	7
		PERCENT	100	-		-	-	-	100
	HOSPITAL /DISPENSARY	NUMBER	7	-	43	-	5	-	2
		PERCENT	100	-		-	71	-	29
	MID WIFE FACILITY	NUMBER	7	1	117	-	-	-	6
		PERCENT	100	14		-	-	-	86

TABLE 3.6: DISTANCE OF MOUZAS FROM VARIOUS KINDS OF HEALTH FACILITIES

ADMINISTRATIVE UNIT	TYPE OF FACILITY		RURAL POPULATED MOUZAS	MOUZAS REPORTING FACILITY	AVERAGE DISTANCE	MOUZAS BY DISTANCE FROM FACILITY (IN KM)			
						1 - 10	11 - 25	26-50	51 AND ABOVE
1	2		3	4	5	6	7	8	9
SHERANI DISTRICT	**POPULATION WELFARE CENTER**	**NUMBER**	**179**	**10**	**45**	**31**	**30**	**25**	**83**
		PERCENT	**100**	**6**		**17**	**17**	**14**	**46**
	BASIC HEALTH UNIT	**NUMBER**	**179**	**15**	**24**	**74**	**44**	**25**	**21**
		PERCENT	**100**	**8**		**41**	**25**	**14**	**12**
	RURAL HEALTH UNIT	**NUMBER**	**179**	**11**	**32**	**66**	**47**	**29**	**26**
		PERCENT	**100**	**6**		**37**	**26**	**16**	**15**
	N G O DISPENSARY	**NUMBER**	**179**	**3**	**46**	**10**	**25**	**75**	**66**
		PERCENT	**100**	**2**		**6**	**14**	**42**	**37**
	CHILD AND MOTHER CARE CENTER	**NUMBER**	**179**	**2**	**52**	**14**	**18**	**54**	**91**
		PERCENT	**100**	**1**		**8**	**10**	**30**	**51**
	PRIVATE DOCTOR MBBS	**NUMBER**	**179**	**1**	**55**	**8**	**20**	**54**	**96**
		PERCENT	**100**	**1**		**4**	**11**	**30**	**54**
	HOSPITAL /DISPENSARY	**NUMBER**	**179**	**10**	**33**	**50**	**45**	**38**	**36**
		PERCENT	**100**	**6**		**28**	**25**	**21**	**20**
	MID WIFE FACILITY	**NUMBER**	**179**	**7**	**48**	**27**	**28**	**35**	**82**
		PERCENT	**100**	**4**		**15**	**16**	**20**	**46**
SHERANI SUB-DIVISION	POPULATION WELFARE CENTER	NUMBER	179	10	45	31	30	25	83
		PERCENT	100	6		17	17	14	46
	BASIC HEALTH UNIT	NUMBER	179	15	24	74	44	25	21
		PERCENT	100	8		41	25	14	12
	RURAL HEALTH UNIT	NUMBER	179	11	32	66	47	29	26
		PERCENT	100	6		37	26	16	15
	N G O DISPENSARY	NUMBER	179	3	46	10	25	75	66
		PERCENT	100	2		6	14	42	37
	CHILD AND MOTHER CARE CENTER	NUMBER	179	2	52	14	18	54	91
		PERCENT	100	1		8	10	30	51
	PRIVATE DOCTOR MBBS	NUMBER	179	1	55	8	20	54	96
		PERCENT	100	1		4	11	30	54
	HOSPITAL /DISPENSARY	NUMBER	179	10	33	50	45	38	36
		PERCENT	100	6		28	25	21	20
	MID WIFE FACILITY	NUMBER	179	7	48	27	28	35	82
		PERCENT	100	4		15	16	20	46
ZHOB DISTRICT	**POPULATION WELFARE CENTER**	**NUMBER**	**98**	**30**	**41**	**8**	**17**	**24**	**19**
		PERCENT	**100**	**31**		**8**	**17**	**24**	**19**
	BASIC HEALTH UNIT	**NUMBER**	**98**	**44**	**37**	**7**	**17**	**19**	**11**
		PERCENT	**100**	**45**		**7**	**17**	**19**	**11**
	RURAL HEALTH UNIT	**NUMBER**	**98**	**29**	**38**	**9**	**19**	**22**	**19**
		PERCENT	**100**	**30**		**9**	**19**	**22**	**19**
	N G O DISPENSARY	**NUMBER**	**98**	**25**	**42**	**4**	**17**	**29**	**23**
		PERCENT	**100**	**26**		**4**	**17**	**30**	**23**
	CHILD AND MOTHER CARE CENTER	**NUMBER**	**98**	**20**	**47**	**7**	**16**	**27**	**28**
		PERCENT	**100**	**20**		**7**	**16**	**28**	**29**
	PRIVATE DOCTOR MBBS	**NUMBER**	**98**	**20**	**48**	**5**	**14**	**30**	**29**
		PERCENT	**100**	**20**		**5**	**14**	**31**	**30**
	HOSPITAL /DISPENSARY	**NUMBER**	**98**	**34**	**44**	**10**	**11**	**24**	**19**
		PERCENT	**100**	**35**		**10**	**11**	**24**	**19**
	MID WIFE FACILITY	**NUMBER**	**98**	**13**	**48**	**9**	**16**	**32**	**28**
		PERCENT	**100**	**13**		**9**	**16**	**33**	**29**

TABLE 3.6: DISTANCE OF MOUZAS FROM VARIOUS KINDS OF HEALTH FACILITIES

ADMINISTRATIVE UNIT	TYPE OF FACILITY		RURAL POPULATED MOUZAS	MOUZAS REPORTING FACILITY	AVERAGE DISTANCE	MOUZAS BY DISTANCE FROM FACILITY (IN KM)			
						1 - 10	11 - 25	26-50	51 AND ABOVE
1	2		3	4	5	6	7	8	9
ASHWAT SUB-TEHSIL	POPULATION WELFARE CENTER	NUMBER	3	2	25	-	1	-	-
		PERCENT	100	67		-	33	-	-
	BASIC HEALTH UNIT	NUMBER	3	3	-	-	-	-	-
		PERCENT	100	100		-	-	-	-
	RURAL HEALTH UNIT	NUMBER	3	2	25	-	1	-	-
		PERCENT	100	67		-	33	-	-
	N G O DISPENSARY	NUMBER	3	2	25	-	1	-	-
		PERCENT	100	67		-	33	-	-
	CHILD AND MOTHER CARE CENTER	NUMBER	3	2	175	-	-	-	1
		PERCENT	100	67		-	-	-	33
	PRIVATE DOCTOR MBBS	NUMBER	3	2	175	-	-	-	1
		PERCENT	100	67		-	-	-	33
	HOSPITAL /DISPENSARY	NUMBER	3	2	175	-	-	-	1
		PERCENT	100	67		-	-	-	33
	MID WIFE FACILITY	NUMBER	3	2	175	-	-	-	1
		PERCENT	100	67		-	-	-	33
QAMAR DIN KAREZ	POPULATION WELFARE CENTER	NUMBER	3	2	1	1	-	-	-
		PERCENT	100	67		33	-	-	-
	BASIC HEALTH UNIT	NUMBER	3	1	2	2	-	-	-
		PERCENT	100	33		67	-	-	-
	RURAL HEALTH UNIT	NUMBER	3	1	2	2	-	-	-
		PERCENT	100	33		67	-	-	-
	N G O DISPENSARY	NUMBER	3	3	-	-	-	-	-
		PERCENT	100	100		-	-	-	-
	CHILD AND MOTHER CARE CENTER	NUMBER	3	2	3	1	-	-	-
		PERCENT	100	67		33	-	-	-
	PRIVATE DOCTOR MBBS	NUMBER	3	2	1	1	-	-	-
		PERCENT	100	67		33	-	-	-
	HOSPITAL /DISPENSARY	NUMBER	3	2	3	1	-	-	-
		PERCENT	100	67		33	-	-	-
	MID WIFE FACILITY	NUMBER	3	-	81	2	-	-	1
		PERCENT	100	-		67	-	-	33
SAMBAZA SUB-	POPULATION WELFARE CENTER	NUMBER	18	4	60	1	3	5	5
		PERCENT	100	22		6	17	28	28
	BASIC HEALTH UNIT	NUMBER	18	6	56	1	4	3	4
		PERCENT	100	33		6	22	17	22
	RURAL HEALTH UNIT	NUMBER	18	5	50	1	4	4	4
		PERCENT	100	28		6	22	22	22
	N G O DISPENSARY	NUMBER	18	4	46	-	4	7	3
		PERCENT	100	22		-	22	39	17
	CHILD AND MOTHER CARE CENTER	NUMBER	18	3	77	1	1	5	8
		PERCENT	100	17		6	6	28	44
	PRIVATE DOCTOR MBBS	NUMBER	18	2	71	-	1	8	7
		PERCENT	100	11		-	6	44	39
	HOSPITAL /DISPENSARY	NUMBER	18	3	67	-	-	9	6
		PERCENT	100	17		-	-	50	33
	MID WIFE FACILITY	NUMBER	18	-	73	-	1	9	8
		PERCENT	100	-		-	6	50	44

TABLE 3.6: DISTANCE OF MOUZAS FROM VARIOUS KINDS OF HEALTH FACILITIES

ADMINISTRATIVE UNIT	TYPE OF FACILITY		RURAL POPULATED MOUZAS	MOUZAS REPORTING FACILITY	AVERAGE DISTANCE	MOUZAS BY DISTANCE FROM FACILITY (IN KM)			
						1 - 10	11 - 25	26-50	51 AND ABOVE
1	2		3	4	5	6	7	8	9
ZHOB	POPULATION WELFARE CENTER	NUMBER	74	22	37	6	13	19	14
		PERCENT	100	30		8	18	26	19
	BASIC HEALTH UNIT	NUMBER	74	34	33	4	13	16	7
		PERCENT	100	46		5	18	22	9
	RURAL HEALTH UNIT	NUMBER	74	21	37	6	14	18	15
		PERCENT	100	28		8	19	24	20
	N G O DISPENSARY	NUMBER	74	16	41	4	12	22	20
		PERCENT	100	22		5	16	30	27
	CHILD AND MOTHER CARE CENTER	NUMBER	74	13	39	5	15	22	19
		PERCENT	100	18		7	20	30	26
	PRIVATE DOCTOR MBBS	NUMBER	74	14	41	4	13	22	21
		PERCENT	100	19		5	18	30	28
	HOSPITAL /DISPENSARY	NUMBER	74	27	35	9	11	15	12
		PERCENT	100	36		12	15	20	16
	MID WIFE FACILITY	NUMBER	74	11	38	7	15	23	18
		PERCENT	100	15		9	20	31	24

TABLE 4.1 : DISTANCE OF MOUZAS FROM EDUCATIONAL FACILITIES BY GENDER

ADMINISTRATIVE UNIT	TYPE OF FACILITY	GENDER		RURAL POPU-LATED MOUZAS	MOUZAS REPOR-TING WITH FACILITY	AVERAGE DISTANCE	MOUZAS BY DISTANCE (IN KM) FROM THE EDUCATIONAL INSTITUTION			
							1 - 10	11 - 25	26 - 50	51 AND ABOVE
1	2	3		4	5	6	7	8	9	10
BALOCHISTAN	PRIMARY SCHOOL	MALE	NUMBER	6325	3874	19	1406	482	376	187
			PERCENT	100	61		22	8	6	3
		FEMALE	NUMBER	6325	2109	27	1954	993	680	589
			PERCENT	100	33		31	16	11	9
	MIDDLE SCHOOL	MALE	NUMBER	6325	1135	24	2336	1370	913	571
			PERCENT	100	18		37	22	14	9
		FEMALE	NUMBER	6325	668	32	1969	1493	1162	1033
			PERCENT	100	11		31	24	18	16
	HIGH/HIGHER SECONDARY SCHOOL	MALE	NUMBER	6325	567	31	2151	1572	1122	913
			PERCENT	100	9		34	25	18	14
		FEMALE	NUMBER	6325	294	38	1671	1507	1403	1450
			PERCENT	100	5		26	24	22	23
	COLLEGE	MALE	NUMBER	6325	73	56	863	1187	1766	2436
			PERCENT	100	1		14	19	28	39
		FEMALE	NUMBER	6325	89	61	748	1055	1700	2733
			PERCENT	100	1		12	17	27	43
	VOCATIONAL CENTER	MALE	NUMBER	6325	229	73	590	893	1443	3170
			PERCENT	100	4		9	14	23	50
		FEMALE	NUMBER	6325	195	74	644	888	1455	3143
			PERCENT	100	3		10	14	23	50
	DEENI MADRASSA	MALE	NUMBER	6325	1515	37	1598	1257	891	1064
			PERCENT	100	24		25	20	14	17
		FEMALE	NUMBER	6325	941	46	1317	1190	1183	1694
			PERCENT	100	15		21	19	19	27
KALAT DIVISION	PRIMARY SCHOOL	MALE	NUMBER	2503	1101	19	720	300	258	124
			PERCENT	100	44		29	12	10	5
		FEMALE	NUMBER	2503	576	27	866	412	306	343
			PERCENT	100	23		35	16	12	14
	MIDDLE SCHOOL	MALE	NUMBER	2503	232	24	884	569	476	342
			PERCENT	100	9		35	23	19	14
		FEMALE	NUMBER	2503	128	32	690	578	520	587
			PERCENT	100	5		28	23	21	23
	HIGH/HIGHER SECONDARY SCHOOL	MALE	NUMBER	2503	128	31	750	614	504	507
			PERCENT	100	5		30	25	20	20
		FEMALE	NUMBER	2503	69	38	532	557	584	761
			PERCENT	100	3		21	22	23	30

TABLE 4.1 : DISTANCE OF MOUZAS FROM EDUCATIONAL FACILITIES BY GENDER

ADMINISTRATIVE UNIT	TYPE OF FACILITY	GENDER		RURAL POPU-LATED MOUZAS	MOUZAS REPOR-TING WITH FACILITY	AVERAGE DISTANCE	MOUZAS BY DISTANCE (IN KM) FROM THE EDUCATIONAL INSTITUTION			
							1 - 10	11 - 25	26 - 50	51 AND ABOVE
1	2	3		4	5	6	7	8	9	10
	COLLEGE	MALE	NUMBER	2503	16	56	307	392	632	1156
			PERCENT	100	1		12	16	25	46
		FEMALE	NUMBER	2503	25	61	249	324	594	1311
			PERCENT	100	1		10	13	24	52
	VOCATIONAL CENTER	MALE	NUMBER	2503	43	73	167	218	508	1567
			PERCENT	100	2		7	9	20	63
		FEMALE	NUMBER	2503	55	74	189	224	513	1522
			PERCENT	100	2		8	9	20	61
	DEENI MADRASSA	MALE	NUMBER	2503	734	37	747	320	284	418
			PERCENT	100	29		30	13	11	17
		FEMALE	NUMBER	2503	456	46	622	286	370	769
			PERCENT	100	18		25	11	15	31
AWARAN DISTRICT	PRIMARY SCHOOL	MALE	NUMBER	202	140	26	34	6	9	13
			PERCENT	100	69		17	3	4	6
		FEMALE	NUMBER	202	56	27	66	24	27	29
			PERCENT	100	28		33	12	13	14
	MIDDLE SCHOOL	MALE	NUMBER	202	28	26	73	42	30	29
			PERCENT	100	14		36	21	15	14
		FEMALE	NUMBER	202	9	32	60	52	38	43
			PERCENT	100	4		30	26	19	21
	HIGH/HIGHER SECONDARY SCHOOL	MALE	NUMBER	202	23	28	78	39	26	36
			PERCENT	100	11		39	19	13	18
		FEMALE	NUMBER	202	3	35	53	51	43	52
			PERCENT	100	1		26	25	21	26
	COLLEGE	MALE	NUMBER	202	2	45	34	50	47	69
			PERCENT	100	1		17	25	23	34
		FEMALE	NUMBER	202	-	93	7	14	23	158
			PERCENT	100	-		3	7	11	78
	VOCATIONAL CENTER	MALE	NUMBER	202	-	134	2	6	20	174
			PERCENT	100	-		1	3	10	86
		FEMALE	NUMBER	202	-	166	2	6	18	176
			PERCENT	100	-		1	3	9	87
	DEENI MADRASSA	MALE	NUMBER	202	55	28	67	31	18	31
			PERCENT	100	27		33	15	9	15
		FEMALE	NUMBER	202	28	46	53	31	36	54
			PERCENT	100	14		26	15	18	27

TABLE 4.1 : DISTANCE OF MOUZAS FROM EDUCATIONAL FACILITIES BY GENDER

ADMINISTRATIVE UNIT	TYPE OF FACILITY	GENDER		RURAL POPU-LATED MOUZAS	MOUZAS REPOR-TING WITH FACILITY	AVERAGE DISTANCE	MOUZAS BY DISTANCE (IN KM) FROM THE EDUCATIONAL INSTITUTION			
							1 - 10	11 - 25	26 - 50	51 AND ABOVE
1	2	3		4	5	6	7	8	9	10
AWARAN	PRIMARY SCHOOL	MALE	NUMBER	15	12	6	3	-	-	-
			PERCENT	100	80		20	-	-	-
		FEMALE	NUMBER	15	2	11	8	4	1	-
			PERCENT	100	13		53	27	7	-
	MIDDLE SCHOOL	MALE	NUMBER	15	5	12	4	5	1	-
			PERCENT	100	33		27	33	7	-
		FEMALE	NUMBER	15	1	13	8	5	1	-
			PERCENT	100	7		53	33	7	-
	HIGH/HIGHER SECONDARY SCHOOL	MALE	NUMBER	15	2	12	6	6	1	-
			PERCENT	100	13		40	40	7	-
		FEMALE	NUMBER	15	1	14	7	6	1	-
			PERCENT	100	7		47	40	7	-
	COLLEGE	MALE	NUMBER	15	-	15	6	8	1	-
			PERCENT	100	-		40	53	7	-
		FEMALE	NUMBER	15	-	163	-	-	-	15
			PERCENT	100	-		-	-	-	100
	VOCATIONAL CENTER	MALE	NUMBER	15	-	116	2	3	-	10
			PERCENT	100	-		13	20	-	67
		FEMALE	NUMBER	15	-	116	2	3	-	10
			PERCENT	100	-		13	20	-	67
	DEENI MADRASSA	MALE	NUMBER	15	1	14	6	7	1	-
			PERCENT	100	7		40	47	7	-
		FEMALE	NUMBER	15	-	159	-	-	-	15
			PERCENT	100	-		-	-	-	100
GISHKORE SUB-	PRIMARY SCHOOL	MALE	NUMBER	44	25	56	-	3	5	11
			PERCENT	100	57		-	7	11	25
		FEMALE	NUMBER	44	9	55	1	3	11	20
			PERCENT	100	20		2	7	25	45
	MIDDLE SCHOOL	MALE	NUMBER	44	3	57	1	3	15	22
			PERCENT	100	7		2	7	34	50
		FEMALE	NUMBER	44	-	62	-	3	14	27
			PERCENT	100	-		-	7	32	61
	HIGH/HIGHER SECONDARY SCHOOL	MALE	NUMBER	44	3	62	-	2	13	26
			PERCENT	100	7		-	5	30	59
		FEMALE	NUMBER	44	-	64	-	1	14	29
			PERCENT	100	-		-	2	32	66

TABLE 4.1 : DISTANCE OF MOUZAS FROM EDUCATIONAL FACILITIES BY GENDER

ADMINISTRATIVE UNIT	TYPE OF FACILITY	GENDER		RURAL POPU-LATED MOUZAS	MOUZAS REPOR-TING WITH FACILITY	AVERAGE DISTANCE	MOUZAS BY DISTANCE (IN KM) FROM THE EDUCATIONAL INSTITUTION			
							1 - 10	11 - 25	26 - 50	51 AND ABOVE
1	2	3		4	5	6	7	8	9	10
	COLLEGE	MALE	NUMBER	44	-	67	-	2	9	33
			PERCENT	100	-		-	5	20	75
		FEMALE	NUMBER	44	-	71	-	1	9	34
			PERCENT	100	-		-	2	20	77
	VOCATIONAL CENTER	MALE	NUMBER	44	-	60	-	1	17	26
			PERCENT	100	-		-	2	39	59
		FEMALE	NUMBER	44	-	68	-	1	13	30
			PERCENT	100	-		-	2	30	68
	DEENI MADRASSA	MALE	NUMBER	44	8	65	-	3	8	25
			PERCENT	100	18		-	7	18	57
		FEMALE	NUMBER	44	2	63	-	3	12	27
			PERCENT	100	5		-	7	27	61
JHAL JAO SUB-	PRIMARY SCHOOL	MALE	NUMBER	73	47	13	21	2	1	2
			PERCENT	100	64		29	3	1	3
		FEMALE	NUMBER	73	12	20	37	10	7	7
			PERCENT	100	16		51	14	10	10
	MIDDLE SCHOOL	MALE	NUMBER	73	7	22	31	21	8	6
			PERCENT	100	10		42	29	11	8
		FEMALE	NUMBER	73	1	26	23	29	11	9
			PERCENT	100	1		32	40	15	12
	HIGH/HIGHER SECONDARY SCHOOL	MALE	NUMBER	73	6	22	33	20	8	6
			PERCENT	100	8		45	27	11	8
		FEMALE	NUMBER	73	-	32	21	27	10	15
			PERCENT	100	-		29	37	14	21
	COLLEGE	MALE	NUMBER	73	1	39	11	24	18	19
			PERCENT	100	1		15	33	25	26
		FEMALE	NUMBER	73	-	69	3	7	6	57
			PERCENT	100	-		4	10	8	78
	VOCATIONAL CENTER	MALE	NUMBER	73	-	155	-	2	2	69
			PERCENT	100	-		-	3	3	95
		FEMALE	NUMBER	73	-	241	-	1	2	70
			PERCENT	100	-		-	1	3	96
	DEENI MADRASSA	MALE	NUMBER	73	36	20	25	6	1	5
			PERCENT	100	49		34	8	1	7
		FEMALE	NUMBER	73	22	29	28	8	6	9
			PERCENT	100	30		38	11	8	12

TABLE 4.1 : DISTANCE OF MOUZAS FROM EDUCATIONAL FACILITIES BY GENDER

ADMINISTRATIVE UNIT	TYPE OF FACILITY	GENDER		RURAL POPU-LATED MOUZAS	MOUZAS REPOR-TING WITH FACILITY	AVERAGE DISTANCE	MOUZAS BY DISTANCE (IN KM) FROM THE EDUCATIONAL INSTITUTION			
							1 - 10	11 - 25	26 - 50	51 AND ABOVE
1	2	3		4	5	6	7	8	9	10
KORAK JHAO	PRIMARY SCHOOL	MALE	NUMBER	21	14	21	3	1	3	-
			PERCENT	100	67		14	5	14	-
		FEMALE	NUMBER	21	2	27	6	3	8	2
			PERCENT	100	10		29	14	38	10
	MIDDLE SCHOOL	MALE	NUMBER	21	1	23	7	6	6	1
			PERCENT	100	5		33	29	29	5
		FEMALE	NUMBER	21	-	41	4	2	8	7
			PERCENT	100	-		19	10	38	33
	HIGH/HIGHER SECONDARY SCHOOL	MALE	NUMBER	21	1	28	9	3	4	4
			PERCENT	100	5		43	14	19	19
		FEMALE	NUMBER	21	-	40	5	2	7	7
			PERCENT	100	-		24	10	33	33
	COLLEGE	MALE	NUMBER	21	-	82	-	-	7	14
			PERCENT	100	-		-	-	33	67
		FEMALE	NUMBER	21	-	113	-	-	3	18
			PERCENT	100	-		-	-	14	86
	VOCATIONAL CENTER	MALE	NUMBER	21	-	140	-	-	1	20
			PERCENT	100	-		-	-	5	95
		FEMALE	NUMBER	21	-	138	-	1	3	17
			PERCENT	100	-		-	5	14	81
	DEENI MADRASSA	MALE	NUMBER	21	5	19	7	6	3	-
			PERCENT	100	24		33	29	14	-
		FEMALE	NUMBER	21	3	33	7	4	5	2
			PERCENT	100	14		33	19	24	10
MASHKAI	PRIMARY SCHOOL	MALE	NUMBER	49	42	2	7	-	-	-
			PERCENT	100	86		14	-	-	-
		FEMALE	NUMBER	49	31	7	14	4	-	-
			PERCENT	100	63		29	8	-	-
	MIDDLE SCHOOL	MALE	NUMBER	49	12	6	30	7	-	-
			PERCENT	100	24		61	14	-	-
		FEMALE	NUMBER	49	7	11	25	13	4	-
			PERCENT	100	14		51	27	8	-
	HIGH/HIGHER SECONDARY SCHOOL	MALE	NUMBER	49	11	7	30	8	-	-
			PERCENT	100	22		61	16	-	-
		FEMALE	NUMBER	49	2	18	20	15	11	1
			PERCENT	100	4		41	31	22	2

TABLE 4.1 : DISTANCE OF MOUZAS FROM EDUCATIONAL FACILITIES BY GENDER

ADMINISTRATIVE UNIT	TYPE OF FACILITY	GENDER		RURAL POPU-LATED MOUZAS	MOUZAS REPOR-TING WITH FACILITY	AVERAGE DISTANCE	MOUZAS BY DISTANCE (IN KM) FROM THE EDUCATIONAL INSTITUTION			
							1 - 10	11 - 25	26 - 50	51 AND ABOVE
1	2	3		4	5	6	7	8	9	10
	COLLEGE	MALE	NUMBER	49	1	25	17	16	12	3
			PERCENT	100	2		35	33	24	6
		FEMALE	NUMBER	49	-	118	4	6	5	34
			PERCENT	100	-		8	12	10	69
	VOCATIONAL CENTER	MALE	NUMBER	49	-	170	-	-	-	49
			PERCENT	100	-		-	-	-	100
		FEMALE	NUMBER	49	-	168	-	-	-	49
			PERCENT	100	-		-	-	-	100
	DEENI MADRASSA	MALE	NUMBER	49	5	12	29	9	5	1
			PERCENT	100	10		59	18	10	2
		FEMALE	NUMBER	49	1	20	18	16	13	1
			PERCENT	100	2		37	33	27	2
KALAT DISTRICT	**PRIMARY SCHOOL**	**MALE**	**NUMBER**	**345**	**101**	**18**	**111**	**76**	**48**	**9**
			PERCENT	**100**	**29**		**32**	**22**	**14**	**3**
		FEMALE	**NUMBER**	**345**	**61**	**29**	**112**	**72**	**54**	**46**
			PERCENT	**100**	**18**		**32**	**21**	**16**	**13**
	MIDDLE SCHOOL	**MALE**	**NUMBER**	**345**	**30**	**25**	**119**	**84**	**73**	**39**
			PERCENT	**100**	**9**		**34**	**24**	**21**	**11**
		FEMALE	**NUMBER**	**345**	**26**	**35**	**95**	**69**	**72**	**83**
			PERCENT	**100**	**8**		**28**	**20**	**21**	**24**
	HIGH/HIGHER SECONDARY SCHOOL	**MALE**	**NUMBER**	**345**	**19**	**33**	**100**	**90**	**74**	**62**
			PERCENT	**100**	**6**		**29**	**26**	**21**	**18**
		FEMALE	**NUMBER**	**345**	**9**	**43**	**59**	**82**	**77**	**118**
			PERCENT	**100**	**3**		**17**	**24**	**22**	**34**
	COLLEGE	**MALE**	**NUMBER**	**345**	**1**	**63**	**33**	**56**	**63**	**192**
			PERCENT	**100**	*****		**10**	**16**	**18**	**56**
		FEMALE	**NUMBER**	**345**	**1**	**64**	**32**	**56**	**60**	**196**
			PERCENT	**100**	*****		**9**	**16**	**17**	**57**
	VOCATIONAL CENTER	**MALE**	**NUMBER**	**345**	**1**	**87**	**19**	**39**	**61**	**225**
			PERCENT	**100**	*****		**6**	**11**	**18**	**65**
		FEMALE	**NUMBER**	**345**	**-**	**88**	**21**	**37**	**60**	**227**
			PERCENT	**100**	**-**		**6**	**11**	**17**	**66**
	DEENI MADRASSA	**MALE**	**NUMBER**	**345**	**52**	**47**	**92**	**63**	**37**	**101**
			PERCENT	**100**	**15**		**27**	**18**	**11**	**29**
		FEMALE	**NUMBER**	**345**	**17**	**63**	**52**	**33**	**60**	**183**
			PERCENT	**100**	**5**		**15**	**10**	**17**	**53**

TABLE 4.1 : DISTANCE OF MOUZAS FROM EDUCATIONAL FACILITIES BY GENDER

ADMINISTRATIVE UNIT	TYPE OF FACILITY	GENDER		RURAL POPU-LATED MOUZAS	MOUZAS REPOR-TING WITH FACILITY	AVERAGE DISTANCE	MOUZAS BY DISTANCE (IN KM) FROM THE EDUCATIONAL INSTITUTION			
							1 - 10	11 - 25	26 - 50	51 AND ABOVE
1	2	3		4	5	6	7	8	9	10
GAZG SUB-	PRIMARY SCHOOL	MALE	NUMBER	31	1	27	5	8	16	1
			PERCENT	100	3		16	26	52	3
		FEMALE	NUMBER	31	1	26	6	8	15	1
			PERCENT	100	3		19	26	48	3
	MIDDLE SCHOOL	MALE	NUMBER	31	-	33	5	6	18	2
			PERCENT	100	-		16	19	58	6
		FEMALE	NUMBER	31	-	32	5	7	17	2
			PERCENT	100	-		16	23	55	6
	HIGH/HIGHER SECONDARY SCHOOL	MALE	NUMBER	31	-	30	4	9	17	1
			PERCENT	100	-		13	29	55	3
		FEMALE	NUMBER	31	-	28	4	12	14	1
			PERCENT	100	-		13	39	45	3
	COLLEGE	MALE	NUMBER	31	-	98	-	1	1	29
			PERCENT	100	-		-	3	3	94
		FEMALE	NUMBER	31	-	98	-	1	1	29
			PERCENT	100	-		-	3	3	94
	VOCATIONAL CENTER	MALE	NUMBER	31	-	176	-	1	-	30
			PERCENT	100	-		-	3	-	97
		FEMALE	NUMBER	31	-	176	-	1	-	30
			PERCENT	100	-		-	3	-	97
	DEENI MADRASSA	MALE	NUMBER	31	-	101	1	-	1	29
			PERCENT	100	-		3	-	3	94
		FEMALE	NUMBER	31	-	97	1	-	1	29
			PERCENT	100	-		3	-	3	94
JOHAN SUB-	PRIMARY SCHOOL	MALE	NUMBER	60	5	26	12	23	14	6
			PERCENT	100	8		20	38	23	10
		FEMALE	NUMBER	60	2	63	-	5	15	38
			PERCENT	100	3		-	8	25	63
	MIDDLE SCHOOL	MALE	NUMBER	60	2	50	4	8	19	27
			PERCENT	100	3		7	13	32	45
		FEMALE	NUMBER	60	1	64	1	3	16	39
			PERCENT	100	2		2	5	27	65
	HIGH/HIGHER SECONDARY SCHOOL	MALE	NUMBER	60	1	82	1	3	11	44
			PERCENT	100	2		2	5	18	73
		FEMALE	NUMBER	60	1	68	1	4	12	42
			PERCENT	100	2		2	7	20	70

TABLE 4.1 : DISTANCE OF MOUZAS FROM EDUCATIONAL FACILITIES BY GENDER

ADMINISTRATIVE UNIT	TYPE OF FACILITY	GENDER		RURAL POPU-LATED MOUZAS	MOUZAS REPOR-TING WITH FACILITY	AVERAGE DISTANCE	MOUZAS BY DISTANCE (IN KM) FROM THE EDUCATIONAL INSTITUTION			
							1 - 10	11 - 25	26 - 50	51 AND ABOVE
1	2	3		4	5	6	7	8	9	10
	COLLEGE	MALE	NUMBER	60	-	112	-	-	2	58
			PERCENT	100	-		-	-	3	97
		FEMALE	NUMBER	60	-	112	-	-	1	59
			PERCENT	100	-		-	-	2	98
	VOCATIONAL CENTER	MALE	NUMBER	60	-	151	-	-	1	59
			PERCENT	100	-		-	-	2	98
		FEMALE	NUMBER	60	-	151	-	-	1	59
			PERCENT	100	-		-	-	2	98
	DEENI MADRASSA	MALE	NUMBER	60	-	109	-	2	3	55
			PERCENT	100	-		-	3	5	92
		FEMALE	NUMBER	60	-	112	-	2	2	56
			PERCENT	100	-		-	3	3	93
KALAT	PRIMARY SCHOOL	MALE	NUMBER	194	62	15	72	41	17	2
			PERCENT	100	32		37	21	9	1
		FEMALE	NUMBER	194	32	21	78	54	23	7
			PERCENT	100	16		40	28	12	4
	MIDDLE SCHOOL	MALE	NUMBER	194	18	17	78	66	29	3
			PERCENT	100	9		40	34	15	2
		FEMALE	NUMBER	194	16	29	58	52	33	35
			PERCENT	100	8		30	27	17	18
	HIGH/HIGHER SECONDARY SCHOOL	MALE	NUMBER	194	10	21	72	63	39	10
			PERCENT	100	5		37	32	20	5
		FEMALE	NUMBER	194	4	44	27	51	44	68
			PERCENT	100	2		14	26	23	35
	COLLEGE	MALE	NUMBER	194	-	53	16	30	51	97
			PERCENT	100	-		8	15	26	50
		FEMALE	NUMBER	194	-	55	15	31	48	100
			PERCENT	100	-		8	16	25	52
	VOCATIONAL CENTER	MALE	NUMBER	194	-	54	13	34	47	100
			PERCENT	100	-		7	18	24	52
		FEMALE	NUMBER	194	-	54	16	31	46	101
			PERCENT	100	-		8	16	24	52
	DEENI MADRASSA	MALE	NUMBER	194	38	20	64	56	26	10
			PERCENT	100	20		33	29	13	5
		FEMALE	NUMBER	194	13	54	17	24	50	90
			PERCENT	100	7		9	12	26	46

TABLE 4.1 : DISTANCE OF MOUZAS FROM EDUCATIONAL FACILITIES BY GENDER

ADMINISTRATIVE UNIT	TYPE OF FACILITY	GENDER		RURAL POPU-LATED MOUZAS	MOUZAS REPOR-TING WITH FACILITY	AVERAGE DISTANCE	MOUZAS BY DISTANCE (IN KM) FROM THE EDUCATIONAL INSTITUTION			
							1 - 10	11 - 25	26 - 50	51 AND ABOVE
1	2	3		4	5	6	7	8	9	10
MANGOCHAR	PRIMARY SCHOOL	MALE	NUMBER	60	33	9	22	4	1	-
			PERCENT	100	55		37	7	2	-
		FEMALE	NUMBER	60	26	9	28	5	1	-
			PERCENT	100	43		47	8	2	-
	MIDDLE SCHOOL	MALE	NUMBER	60	10	20	32	4	7	7
			PERCENT	100	17		53	7	12	12
		FEMALE	NUMBER	60	9	20	31	7	6	7
			PERCENT	100	15		52	12	10	12
	HIGH/HIGHER SECONDARY SCHOOL	MALE	NUMBER	60	8	22	23	15	7	7
			PERCENT	100	13		38	25	12	12
		FEMALE	NUMBER	60	4	21	27	15	7	7
			PERCENT	100	7		45	25	12	12
	COLLEGE	MALE	NUMBER	60	1	26	17	25	9	8
			PERCENT	100	2		28	42	15	13
		FEMALE	NUMBER	60	1	26	17	24	10	8
			PERCENT	100	2		28	40	17	13
	VOCATIONAL CENTER	MALE	NUMBER	60	1	87	6	4	13	36
			PERCENT	100	2		10	7	22	60
		FEMALE	NUMBER	60	-	88	5	5	13	37
			PERCENT	100	-		8	8	22	62
	DEENI MADRASSA	MALE	NUMBER	60	14	22	27	5	7	7
			PERCENT	100	23		45	8	12	12
		FEMALE	NUMBER	60	4	23	34	7	7	8
			PERCENT	100	7		57	12	12	13
KHUZDAR DISTRICT	**PRIMARY SCHOOL**	**MALE**	**NUMBER**	**1193**	**393**	**26**	**342**	**181**	**180**	**97**
			PERCENT	**100**	**33**		**29**	**15**	**15**	**8**
		FEMALE	**NUMBER**	**1193**	**195**	**44**	**344**	**233**	**169**	**252**
			PERCENT	**100**	**16**		**29**	**20**	**14**	**21**
	MIDDLE SCHOOL	**MALE**	**NUMBER**	**1193**	**67**	**36**	**316**	**286**	**286**	**238**
			PERCENT	**100**	**6**		**26**	**24**	**24**	**20**
		FEMALE	**NUMBER**	**1193**	**41**	**53**	**234**	**295**	**246**	**377**
			PERCENT	**100**	**3**		**20**	**25**	**21**	**32**
	HIGH/HIGHER SECONDARY SCHOOL	**MALE**	**NUMBER**	**1193**	**32**	**50**	**246**	**298**	**275**	**342**
			PERCENT	**100**	**3**		**21**	**25**	**23**	**29**
		FEMALE	**NUMBER**	**1193**	**30**	**62**	**179**	**235**	**263**	**486**
			PERCENT	**100**	**3**		**15**	**20**	**22**	**41**

TABLE 4.1 : DISTANCE OF MOUZAS FROM EDUCATIONAL FACILITIES BY GENDER

ADMINISTRATIVE UNIT	TYPE OF FACILITY	GENDER		RURAL POPU-LATED MOUZAS	MOUZAS REPOR-TING WITH FACILITY	AVERAGE DISTANCE	MOUZAS BY DISTANCE (IN KM) FROM THE EDUCATIONAL INSTITUTION			
							1 - 10	11 - 25	26 - 50	51 AND ABOVE
1	2	3		4	5	6	7	8	9	10
	COLLEGE	**MALE**	**NUMBER**	**1193**	**5**	**95**	**53**	**123**	**245**	**767**
			PERCENT	**100**	*****		**4**	**10**	**21**	**64**
		FEMALE	**NUMBER**	**1193**	**15**	**98**	**26**	**88**	**235**	**829**
			PERCENT	**100**	**1**		**2**	**7**	**20**	**69**
	VOCATIONAL CENTER	**MALE**	**NUMBER**	**1193**	**4**	**110**	**12**	**51**	**194**	**932**
			PERCENT	**100**	*****		**1**	**4**	**16**	**78**
		FEMALE	**NUMBER**	**1193**	**17**	**109**	**13**	**54**	**196**	**913**
			PERCENT	**100**	**1**		**1**	**5**	**16**	**77**
	DEENI MADRASSA	**MALE**	**NUMBER**	**1193**	**370**	**58**	**242**	**157**	**168**	**256**
			PERCENT	**100**	**31**		**20**	**13**	**14**	**21**
		FEMALE	**NUMBER**	**1193**	**261**	**77**	**179**	**131**	**161**	**461**
			PERCENT	**100**	**22**		**15**	**11**	**13**	**39**
ARANJI SUB-TEHSIL	PRIMARY SCHOOL	MALE	NUMBER	86	17	35	16	14	24	15
			PERCENT	100	20		19	16	28	17
		FEMALE	NUMBER	86	4	74	8	9	20	45
			PERCENT	100	5		9	10	23	52
	MIDDLE SCHOOL	MALE	NUMBER	86	5	72	9	8	20	44
			PERCENT	100	6		10	9	23	51
		FEMALE	NUMBER	86	1	121	-	4	15	66
			PERCENT	100	1		-	5	17	77
	HIGH/HIGHER SECONDARY SCHOOL	MALE	NUMBER	86	-	116	-	4	10	72
			PERCENT	100	-		-	5	12	84
		FEMALE	NUMBER	86	-	119	-	3	10	73
			PERCENT	100	-		-	3	12	85
	COLLEGE	MALE	NUMBER	86	-	118	-	3	10	73
			PERCENT	100	-		-	3	12	85
		FEMALE	NUMBER	86	-	133	-	3	10	73
			PERCENT	100	-		-	3	12	85
	VOCATIONAL CENTER	MALE	NUMBER	86	-	143	-	3	10	73
			PERCENT	100	-		-	3	12	85
		FEMALE	NUMBER	86	-	143	-	3	10	73
			PERCENT	100	-		-	3	12	85
	DEENI MADRASSA	MALE	NUMBER	86	22	31	14	17	23	10
			PERCENT	100	26		16	20	27	12
		FEMALE	NUMBER	86	15	99	6	9	16	40
			PERCENT	100	17		7	10	19	47

TABLE 4.1 : DISTANCE OF MOUZAS FROM EDUCATIONAL FACILITIES BY GENDER

ADMINISTRATIVE UNIT	TYPE OF FACILITY	GENDER		RURAL POPU-LATED MOUZAS	MOUZAS REPOR-TING WITH FACILITY	AVERAGE DISTANCE	MOUZAS BY DISTANCE (IN KM) FROM THE EDUCATIONAL INSTITUTION			
							1 - 10	11 - 25	26 - 50	51 AND ABOVE
1	2	3		4	5	6	7	8	9	10
KARAKH SUB-TEHSIL	PRIMARY SCHOOL	MALE	NUMBER	122	27	19	40	36	12	7
			PERCENT	100	22		33	30	10	6
		FEMALE	NUMBER	122	19	20	41	38	15	9
			PERCENT	100	16		34	31	12	7
	MIDDLE SCHOOL	MALE	NUMBER	122	5	27	35	30	41	11
			PERCENT	100	4		29	25	34	9
		FEMALE	NUMBER	122	4	27	37	29	40	12
			PERCENT	100	3		30	24	33	10
	HIGH/HIGHER SECONDARY SCHOOL	MALE	NUMBER	122	4	31	29	28	46	15
			PERCENT	100	3		24	23	38	12
		FEMALE	NUMBER	122	3	31	30	28	46	15
			PERCENT	100	2		25	23	38	12
	COLLEGE	MALE	NUMBER	122	2	82	3	5	12	100
			PERCENT	100	2		2	4	10	82
		FEMALE	NUMBER	122	-	82	3	5	12	102
			PERCENT	100	-		2	4	10	84
	VOCATIONAL CENTER	MALE	NUMBER	122	-	86	1	3	10	108
			PERCENT	100	-		1	2	8	89
		FEMALE	NUMBER	122	-	87	1	1	11	109
			PERCENT	100	-		1	1	9	89
	DEENI MADRASSA	MALE	NUMBER	122	8	25	43	28	31	12
			PERCENT	100	7		35	23	25	10
		FEMALE	NUMBER	122	6	28	42	23	34	17
			PERCENT	100	5		34	19	28	14
KHUZDAR TEHSIL	PRIMARY SCHOOL	MALE	NUMBER	335	128	19	113	42	40	12
			PERCENT	100	38		34	13	12	4
		FEMALE	NUMBER	335	62	35	106	67	56	44
			PERCENT	100	19		32	20	17	13
	MIDDLE SCHOOL	MALE	NUMBER	335	19	28	103	93	89	31
			PERCENT	100	6		31	28	27	9
		FEMALE	NUMBER	335	6	35	59	116	87	67
			PERCENT	100	2		18	35	26	20
	HIGH/HIGHER SECONDARY SCHOOL	MALE	NUMBER	335	6	32	58	117	116	38
			PERCENT	100	2		17	35	35	11
		FEMALE	NUMBER	335	-	46	30	82	108	115
			PERCENT	100	-		9	24	32	34

TABLE 4.1 : DISTANCE OF MOUZAS FROM EDUCATIONAL FACILITIES BY GENDER

ADMINISTRATIVE UNIT	TYPE OF FACILITY	GENDER		RURAL POPU-LATED MOUZAS	MOUZAS REPOR-TING WITH FACILITY	AVERAGE DISTANCE	MOUZAS BY DISTANCE (IN KM) FROM THE EDUCATIONAL INSTITUTION			
							1 - 10	11 - 25	26 - 50	51 AND ABOVE
1	2	3		4	5	6	7	8	9	10
	COLLEGE	MALE	NUMBER	335	-	61	6	38	129	162
			PERCENT	100	-		2	11	39	48
		FEMALE	NUMBER	335	-	57	6	37	128	164
			PERCENT	100	-		2	11	38	49
	VOCATIONAL CENTER	MALE	NUMBER	335	1	58	6	38	129	161
			PERCENT	100	*		2	11	39	48
		FEMALE	NUMBER	335	-	56	6	37	130	162
			PERCENT	100	-		2	11	39	48
	DEENI MADRASSA	MALE	NUMBER	335	135	25	86	43	49	22
			PERCENT	100	40		26	13	15	7
		FEMALE	NUMBER	335	80	47	42	38	72	103
			PERCENT	100	24		13	11	21	31
MOOLA SUB-TEHSIL	PRIMARY SCHOOL	MALE	NUMBER	78	26	39	12	16	13	11
			PERCENT	100	33		15	21	17	14
		FEMALE	NUMBER	78	9	46	7	24	16	22
			PERCENT	100	12		9	31	21	28
	MIDDLE SCHOOL	MALE	NUMBER	78	6	45	12	23	19	18
			PERCENT	100	8		15	29	24	23
		FEMALE	NUMBER	78	-	81	6	19	12	41
			PERCENT	100	-		8	24	15	53
	HIGH/HIGHER SECONDARY SCHOOL	MALE	NUMBER	78	1	69	7	18	10	42
			PERCENT	100	1		9	23	13	54
		FEMALE	NUMBER	78	-	101	4	8	4	62
			PERCENT	100	-		5	10	5	79
	COLLEGE	MALE	NUMBER	78	-	122	2	-	2	74
			PERCENT	100	-		3	-	3	95
		FEMALE	NUMBER	78	-	119	2	1	2	73
			PERCENT	100	-		3	1	3	94
	VOCATIONAL CENTER	MALE	NUMBER	78	-	123	2	-	2	74
			PERCENT	100	-		3	-	3	95
		FEMALE	NUMBER	78	-	129	2	1	2	73
			PERCENT	100	-		3	1	3	94
	DEENI MADRASSA	MALE	NUMBER	78	20	38	13	20	13	12
			PERCENT	100	26		17	26	17	15
		FEMALE	NUMBER	78	8	55	14	16	9	31
			PERCENT	100	10		18	21	12	40

TABLE 4.1 : DISTANCE OF MOUZAS FROM EDUCATIONAL FACILITIES BY GENDER

ADMINISTRATIVE UNIT	TYPE OF FACILITY	GENDER		RURAL POPU-LATED MOUZAS	MOUZAS REPOR-TING WITH FACILITY	AVERAGE DISTANCE	MOUZAS BY DISTANCE (IN KM) FROM THE EDUCATIONAL INSTITUTION			
							1 - 10	11 - 25	26 - 50	51 AND ABOVE
1	2	3		4	5	6	7	8	9	10
NAL SUB-TEHSIL	PRIMARY SCHOOL	MALE	NUMBER	121	65	6	46	9	1	-
			PERCENT	100	54		38	7	1	-
		FEMALE	NUMBER	121	35	12	59	18	6	3
			PERCENT	100	29		49	15	5	2
	MIDDLE SCHOOL	MALE	NUMBER	121	15	12	66	30	8	2
			PERCENT	100	12		55	25	7	2
		FEMALE	NUMBER	121	9	17	51	42	13	6
			PERCENT	100	7		42	35	11	5
	HIGH/HIGHER SECONDARY SCHOOL	MALE	NUMBER	121	10	12	64	37	9	1
			PERCENT	100	8		53	31	7	1
		FEMALE	NUMBER	121	11	26	36	35	25	14
			PERCENT	100	9		30	29	21	12
	COLLEGE	MALE	NUMBER	121	-	40	12	33	43	33
			PERCENT	100	-		10	27	36	27
		FEMALE	NUMBER	121	2	65	-	12	34	73
			PERCENT	100	2		-	10	28	60
	VOCATIONAL CENTER	MALE	NUMBER	121	1	79	-	-	20	100
			PERCENT	100	1		-	-	17	83
		FEMALE	NUMBER	121	3	78	-	1	20	97
			PERCENT	100	2		-	1	17	80
	DEENI MADRASSA	MALE	NUMBER	121	67	8	42	12	-	-
			PERCENT	100	55		35	10	-	-
		FEMALE	NUMBER	121	65	14	28	20	8	-
			PERCENT	100	54		23	17	7	-
ORNACH SUB-TEHSIL	PRIMARY SCHOOL	MALE	NUMBER	67	36	32	17	7	4	3
			PERCENT	100	54		25	10	6	4
		FEMALE	NUMBER	67	23	25	21	15	3	5
			PERCENT	100	34		31	22	4	7
	MIDDLE SCHOOL	MALE	NUMBER	67	10	41	18	13	16	10
			PERCENT	100	15		27	19	24	15
		FEMALE	NUMBER	67	14	39	20	8	14	11
			PERCENT	100	21		30	12	21	16
	HIGH/HIGHER SECONDARY SCHOOL	MALE	NUMBER	67	5	55	19	11	10	22
			PERCENT	100	7		28	16	15	33
		FEMALE	NUMBER	67	14	55	18	8	6	21
			PERCENT	100	21		27	12	9	31

TABLE 4.1 : DISTANCE OF MOUZAS FROM EDUCATIONAL FACILITIES BY GENDER

ADMINISTRATIVE UNIT	TYPE OF FACILITY	GENDER		RURAL POPU-LATED MOUZAS	MOUZAS REPOR-TING WITH FACILITY	AVERAGE DISTANCE	MOUZAS BY DISTANCE (IN KM) FROM THE EDUCATIONAL INSTITUTION			
							1 - 10	11 - 25	26 - 50	51 AND ABOVE
1	2	3		4	5	6	7	8	9	10
	COLLEGE	MALE	NUMBER	67	3	123	3	3	3	55
			PERCENT	100	4		4	4	4	82
		FEMALE	NUMBER	67	12	115	3	3	3	46
			PERCENT	100	18		4	4	4	69
	VOCATIONAL CENTER	MALE	NUMBER	67	2	126	3	3	2	57
			PERCENT	100	3		4	4	3	85
		FEMALE	NUMBER	67	13	110	3	5	2	44
			PERCENT	100	19		4	7	3	66
	DEENI MADRASSA	MALE	NUMBER	67	33	50	11	8	7	8
			PERCENT	100	49		16	12	10	12
		FEMALE	NUMBER	67	29	61	12	11	2	13
			PERCENT	100	43		18	16	3	19
SAROONA SUB-TEHSIL	PRIMARY SCHOOL	MALE	NUMBER	263	19	37	66	50	79	49
			PERCENT	100	7		25	19	30	19
		FEMALE	NUMBER	263	11	77	54	35	39	124
			PERCENT	100	4		21	13	15	47
	MIDDLE SCHOOL	MALE	NUMBER	263	2	55	15	50	76	120
			PERCENT	100	1		6	19	29	46
		FEMALE	NUMBER	263	2	91	6	40	42	173
			PERCENT	100	1		2	15	16	66
	HIGH/HIGHER SECONDARY SCHOOL	MALE	NUMBER	263	3	83	28	42	40	150
			PERCENT	100	1		11	16	15	57
		FEMALE	NUMBER	263	-	104	22	30	28	183
			PERCENT	100	-		8	11	11	70
	COLLEGE	MALE	NUMBER	263	-	177	-	-	-	263
			PERCENT	100	-		-	-	-	100
		FEMALE	NUMBER	263	-	178	-	-	-	263
			PERCENT	100	-		-	-	-	100
	VOCATIONAL CENTER	MALE	NUMBER	263	-	184	-	-	-	263
			PERCENT	100	-		-	-	-	100
		FEMALE	NUMBER	263	-	184	-	-	-	263
			PERCENT	100	-		-	-	-	100
	DEENI MADRASSA	MALE	NUMBER	263	6	127	10	22	34	191
			PERCENT	100	2		4	8	13	73
		FEMALE	NUMBER	263	-	158	2	6	2	253
			PERCENT	100	-		1	2	1	96

TABLE 4.1 : DISTANCE OF MOUZAS FROM EDUCATIONAL FACILITIES BY GENDER

ADMINISTRATIVE UNIT	TYPE OF FACILITY	GENDER		RURAL POPU-LATED MOUZAS	MOUZAS REPOR-TING WITH FACILITY	AVERAGE DISTANCE	MOUZAS BY DISTANCE (IN KM) FROM THE EDUCATIONAL INSTITUTION			
							1 - 10	11 - 25	26 - 50	51 AND ABOVE
1	2	3		4	5	6	7	8	9	10
WADH TEHSIL	PRIMARY SCHOOL	MALE	NUMBER	72	51	7	19	2	-	-
			PERCENT	100	71		26	3	-	-
		FEMALE	NUMBER	72	15	13	30	20	7	-
			PERCENT	100	21		42	28	10	-
	MIDDLE SCHOOL	MALE	NUMBER	72	3	14	33	26	10	-
			PERCENT	100	4		46	36	14	-
		FEMALE	NUMBER	72	2	17	30	24	16	-
			PERCENT	100	3		42	33	22	-
	HIGH/HIGHER SECONDARY SCHOOL	MALE	NUMBER	72	1	19	24	25	21	1
			PERCENT	100	1		33	35	29	1
		FEMALE	NUMBER	72	-	21	23	25	22	2
			PERCENT	100	-		32	35	31	3
	COLLEGE	MALE	NUMBER	72	-	22	21	22	27	2
			PERCENT	100	-		29	31	38	3
		FEMALE	NUMBER	72	-	50	6	8	28	30
			PERCENT	100	-		8	11	39	42
	VOCATIONAL CENTER	MALE	NUMBER	72	-	83	-	-	17	55
			PERCENT	100	-		-	-	24	76
		FEMALE	NUMBER	72	-	79	1	2	18	51
			PERCENT	100	-		1	3	25	71
	DEENI MADRASSA	MALE	NUMBER	72	48	12	18	2	4	-
			PERCENT	100	67		25	3	6	-
		FEMALE	NUMBER	72	36	20	22	2	9	3
			PERCENT	100	50		31	3	13	4
ZEHRI TEHSIL	PRIMARY SCHOOL	MALE	NUMBER	49	24	18	13	5	7	-
			PERCENT	100	49		27	10	14	-
		FEMALE	NUMBER	49	17	16	18	7	7	-
			PERCENT	100	35		37	14	14	-
	MIDDLE SCHOOL	MALE	NUMBER	49	2	18	25	13	7	2
			PERCENT	100	4		51	27	14	4
		FEMALE	NUMBER	49	3	16	25	13	7	1
			PERCENT	100	6		51	27	14	2
	HIGH/HIGHER SECONDARY SCHOOL	MALE	NUMBER	49	2	20	17	16	13	1
			PERCENT	100	4		35	33	27	2
		FEMALE	NUMBER	49	2	21	16	16	14	1
			PERCENT	100	4		33	33	29	2

TABLE 4.1 : DISTANCE OF MOUZAS FROM EDUCATIONAL FACILITIES BY GENDER

ADMINISTRATIVE UNIT	TYPE OF FACILITY	GENDER		RURAL POPU-LATED MOUZAS	MOUZAS REPOR-TING WITH FACILITY	AVERAGE DISTANCE	MOUZAS BY DISTANCE (IN KM) FROM THE EDUCATIONAL INSTITUTION			
							1 - 10	11 - 25	26 - 50	51 AND ABOVE
1	2	3		4	5	6	7	8	9	10
	COLLEGE	MALE	NUMBER	49	-	29	6	19	19	5
			PERCENT	100	-		12	39	39	10
		FEMALE	NUMBER	49	1	29	6	19	18	5
			PERCENT	100	2		12	39	37	10
	VOCATIONAL CENTER	MALE	NUMBER	49	-	140	-	4	4	41
			PERCENT	100	-		-	8	8	84
		FEMALE	NUMBER	49	1	144	-	4	3	41
			PERCENT	100	2		-	8	6	84
	DEENI MADRASSA	MALE	NUMBER	49	31	25	5	5	7	1
			PERCENT	100	63		10	10	14	2
		FEMALE	NUMBER	49	22	21	11	6	9	1
			PERCENT	100	45		22	12	18	2
LASBELA DISTRICT	**PRIMARY SCHOOL**	**MALE**	**NUMBER**	**259**	**169**	**11**	**65**	**16**	**6**	**3**
			PERCENT	**100**	**65**		**25**	**6**	**2**	**1**
		FEMALE	**NUMBER**	**259**	**74**	**17**	**99**	**46**	**31**	**9**
			PERCENT	**100**	**29**		**38**	**18**	**12**	**3**
	MIDDLE SCHOOL	**MALE**	**NUMBER**	**259**	**37**	**17**	**100**	**83**	**33**	**6**
			PERCENT	**100**	**14**		**39**	**32**	**13**	**2**
		FEMALE	**NUMBER**	**259**	**15**	**27**	**74**	**81**	**61**	**28**
			PERCENT	**100**	**6**		**29**	**31**	**24**	**11**
	HIGH/HIGHER SECONDARY SCHOOL	**MALE**	**NUMBER**	**259**	**21**	**27**	**66**	**89**	**57**	**26**
			PERCENT	**100**	**8**		**25**	**34**	**22**	**10**
		FEMALE	**NUMBER**	**259**	**9**	**40**	**51**	**92**	**62**	**45**
			PERCENT	**100**	**3**		**20**	**36**	**24**	**17**
	COLLEGE	**MALE**	**NUMBER**	**259**	**2**	**44**	**32**	**74**	**105**	**46**
			PERCENT	**100**	**1**		**12**	**29**	**41**	**18**
		FEMALE	**NUMBER**	**259**	**2**	**44**	**29**	**76**	**106**	**46**
			PERCENT	**100**	**1**		**11**	**29**	**41**	**18**
	VOCATIONAL CENTER	**MALE**	**NUMBER**	**259**	**4**	**73**	**18**	**52**	**74**	**111**
			PERCENT	**100**	**2**		**7**	**20**	**29**	**43**
		FEMALE	**NUMBER**	**259**	**6**	**71**	**21**	**53**	**73**	**106**
			PERCENT	**100**	**2**		**8**	**20**	**28**	**41**
	DEENI MADRASSA	**MALE**	**NUMBER**	**259**	**52**	**21**	**109**	**40**	**40**	**18**
			PERCENT	**100**	**20**		**42**	**15**	**15**	**7**
		FEMALE	**NUMBER**	**259**	**37**	**19**	**122**	**42**	**40**	**18**
			PERCENT	**100**	**14**		**47**	**16**	**15**	**7**

TABLE 4.1 : DISTANCE OF MOUZAS FROM EDUCATIONAL FACILITIES BY GENDER

ADMINISTRATIVE UNIT	TYPE OF FACILITY	GENDER		RURAL POPU-LATED MOUZAS	MOUZAS REPOR-TING WITH FACILITY	AVERAGE DISTANCE	MOUZAS BY DISTANCE (IN KM) FROM THE EDUCATIONAL INSTITUTION			
							1 - 10	11 - 25	26 - 50	51 AND ABOVE
1	2	3		4	5	6	7	8	9	10
BELA TEHSIL	PRIMARY SCHOOL	MALE	NUMBER	65	52	7	12	-	1	-
			PERCENT	100	80		18	-	2	-
		FEMALE	NUMBER	65	29	10	27	6	3	-
			PERCENT	100	45		42	9	5	-
	MIDDLE SCHOOL	MALE	NUMBER	65	11	9	42	10	2	-
			PERCENT	100	17		65	15	3	-
		FEMALE	NUMBER	65	6	15	32	17	10	-
			PERCENT	100	9		49	26	15	-
	HIGH/HIGHER SECONDARY SCHOOL	MALE	NUMBER	65	9	13	35	14	7	-
			PERCENT	100	14		54	22	11	-
		FEMALE	NUMBER	65	4	16	27	20	14	-
			PERCENT	100	6		42	31	22	-
	COLLEGE	MALE	NUMBER	65	1	21	20	20	24	-
			PERCENT	100	2		31	31	37	-
		FEMALE	NUMBER	65	1	21	19	21	23	1
			PERCENT	100	2		29	32	35	2
	VOCATIONAL CENTER	MALE	NUMBER	65	-	119	10	4	13	38
			PERCENT	100	-		15	6	20	58
		FEMALE	NUMBER	65	1	109	13	5	13	33
			PERCENT	100	2		20	8	20	51
	DEENI MADRASSA	MALE	NUMBER	65	6	18	25	16	18	-
			PERCENT	100	9		38	25	28	-
		FEMALE	NUMBER	65	3	17	27	17	18	-
			PERCENT	100	5		42	26	28	-
DUREJI TEHSIL	PRIMARY SCHOOL	MALE	NUMBER	20	10	18	3	6	-	1
			PERCENT	100	50		15	30	-	5
		FEMALE	NUMBER	20	1	49	-	3	9	7
			PERCENT	100	5		-	15	45	35
	MIDDLE SCHOOL	MALE	NUMBER	20	4	19	2	12	1	1
			PERCENT	100	20		10	60	5	5
		FEMALE	NUMBER	20	1	50	-	3	8	8
			PERCENT	100	5		-	15	40	40
	HIGH/HIGHER SECONDARY SCHOOL	MALE	NUMBER	20	2	48	-	5	5	8
			PERCENT	100	10		-	25	25	40
		FEMALE	NUMBER	20	-	156	-	-	-	20
			PERCENT	100	-		-	-	-	100

TABLE 4.1 : DISTANCE OF MOUZAS FROM EDUCATIONAL FACILITIES BY GENDER

ADMINISTRATIVE UNIT	TYPE OF FACILITY	GENDER		RURAL POPU-LATED MOUZAS	MOUZAS REPOR-TING WITH FACILITY	AVERAGE DISTANCE	MOUZAS BY DISTANCE (IN KM) FROM THE EDUCATIONAL INSTITUTION			
							1 - 10	11 - 25	26 - 50	51 AND ABOVE
1	2	3		4	5	6	7	8	9	10
	COLLEGE	MALE	NUMBER	20	-	162	-	-	-	20
			PERCENT	100	-		-	-	-	100
		FEMALE	NUMBER	20	-	162	-	-	-	20
			PERCENT	100	-		-	-	-	100
	VOCATIONAL CENTER	MALE	NUMBER	20	-	162	-	-	-	20
			PERCENT	100	-		-	-	-	100
		FEMALE	NUMBER	20	-	162	-	-	-	20
			PERCENT	100	-		-	-	-	100
	DEENI MADRASSA	MALE	NUMBER	20	-	81	-	-	3	17
			PERCENT	100	-		-	-	15	85
		FEMALE	NUMBER	20	-	76	-	-	4	16
			PERCENT	100	-		-	-	20	80
GADDANI TEHSIL	PRIMARY SCHOOL	MALE	NUMBER	3	3	-	-	-	-	-
			PERCENT	100	100		-	-	-	-
		FEMALE	NUMBER	3	2	8	1	-	-	-
			PERCENT	100	67		33	-	-	-
	MIDDLE SCHOOL	MALE	NUMBER	3	2	8	1	-	-	-
			PERCENT	100	67		33	-	-	-
		FEMALE	NUMBER	3	1	12	1	1	-	-
			PERCENT	100	33		33	33	-	-
	HIGH/HIGHER SECONDARY SCHOOL	MALE	NUMBER	3	-	13	1	2	-	-
			PERCENT	100	-		33	67	-	-
		FEMALE	NUMBER	3	-	13	1	2	-	-
			PERCENT	100	-		33	67	-	-
	COLLEGE	MALE	NUMBER	3	-	14	-	3	-	-
			PERCENT	100	-		-	100	-	-
		FEMALE	NUMBER	3	-	14	-	3	-	-
			PERCENT	100	-		-	100	-	-
	VOCATIONAL CENTER	MALE	NUMBER	3	-	16	-	3	-	-
			PERCENT	100	-		-	100	-	-
		FEMALE	NUMBER	3	-	16	-	3	-	-
			PERCENT	100	-		-	100	-	-
	DEENI MADRASSA	MALE	NUMBER	3	1	15	1	1	-	-
			PERCENT	100	33		33	33	-	-
		FEMALE	NUMBER	3	-	15	1	2	-	-
			PERCENT	100	-		33	67	-	-

TABLE 4.1 : DISTANCE OF MOUZAS FROM EDUCATIONAL FACILITIES BY GENDER

ADMINISTRATIVE UNIT	TYPE OF FACILITY	GENDER		RURAL POPU-LATED MOUZAS	MOUZAS REPOR-TING WITH FACILITY	AVERAGE DISTANCE	MOUZAS BY DISTANCE (IN KM) FROM THE EDUCATIONAL INSTITUTION			
							1 - 10	11 - 25	26 - 50	51 AND ABOVE
1	2	3		4	5	6	7	8	9	10
HUB TEHSIL	PRIMARY SCHOOL	MALE	NUMBER	7	7	-	-	-	-	-
			PERCENT	100	100		-	-	-	-
		FEMALE	NUMBER	7	7	-	-	-	-	-
			PERCENT	100	100		-	-	-	-
	MIDDLE SCHOOL	MALE	NUMBER	7	4	22	-	3	-	-
			PERCENT	100	57		-	43	-	-
		FEMALE	NUMBER	7	4	25	-	2	1	-
			PERCENT	100	57		-	29	14	-
	HIGH/HIGHER SECONDARY SCHOOL	MALE	NUMBER	7	3	21	-	4	-	-
			PERCENT	100	43		-	57	-	-
		FEMALE	NUMBER	7	3	24	-	3	1	-
			PERCENT	100	43		-	43	14	-
	COLLEGE	MALE	NUMBER	7	-	31	-	3	4	-
			PERCENT	100	-		-	43	57	-
		FEMALE	NUMBER	7	-	31	-	3	4	-
			PERCENT	100	-		-	43	57	-
	VOCATIONAL CENTER	MALE	NUMBER	7	-	29	1	2	4	-
			PERCENT	100	-		14	29	57	-
		FEMALE	NUMBER	7	-	29	1	2	4	-
			PERCENT	100	-		14	29	57	-
	DEENI MADRASSA	MALE	NUMBER	7	3	29	-	2	2	-
			PERCENT	100	43		-	29	29	-
		FEMALE	NUMBER	7	3	31	-	1	3	-
			PERCENT	100	43		-	14	43	-
KANRAJ TEHSIL	PRIMARY SCHOOL	MALE	NUMBER	9	5	9	3	1	-	-
			PERCENT	100	56		33	11	-	-
		FEMALE	NUMBER	9	2	12	4	3	-	-
			PERCENT	100	22		44	33	-	-
	MIDDLE SCHOOL	MALE	NUMBER	9	4	11	3	2	-	-
			PERCENT	100	44		33	22	-	-
		FEMALE	NUMBER	9	1	60	3	1	-	4
			PERCENT	100	11		33	11	-	44
	HIGH/HIGHER SECONDARY SCHOOL	MALE	NUMBER	9	1	19	4	3	-	1
			PERCENT	100	11		44	33	-	11
		FEMALE	NUMBER	9	1	112	-	-	-	8
			PERCENT	100	11		-	-	-	89

TABLE 4.1 : DISTANCE OF MOUZAS FROM EDUCATIONAL FACILITIES BY GENDER

ADMINISTRATIVE UNIT	TYPE OF FACILITY	GENDER		RURAL POPU-LATED MOUZAS	MOUZAS REPOR-TING WITH FACILITY	AVERAGE DISTANCE	MOUZAS BY DISTANCE (IN KM) FROM THE EDUCATIONAL INSTITUTION			
							1 - 10	11 - 25	26 - 50	51 AND ABOVE
1	2	3		4	5	6	7	8	9	10
	COLLEGE	MALE	NUMBER	9	-	112	-	-	-	9
			PERCENT	100	-		-	-	-	100
		FEMALE	NUMBER	9	-	112	-	-	-	9
			PERCENT	100	-		-	-	-	100
	VOCATIONAL CENTER	MALE	NUMBER	9	-	134	-	-	-	9
			PERCENT	100	-		-	-	-	100
		FEMALE	NUMBER	9	-	134	-	-	-	9
			PERCENT	100	-		-	-	-	100
	DEENI MADRASSA	MALE	NUMBER	9	4	11	3	2	-	-
			PERCENT	100	44		33	22	-	-
		FEMALE	NUMBER	9	4	11	3	2	-	-
			PERCENT	100	44		33	22	-	-
LAKHRA TEHSIL	PRIMARY SCHOOL	MALE	NUMBER	48	31	12	13	1	1	2
			PERCENT	100	65		27	2	2	4
		FEMALE	NUMBER	48	11	16	16	16	3	2
			PERCENT	100	23		33	33	6	4
	MIDDLE SCHOOL	MALE	NUMBER	48	4	16	19	19	4	2
			PERCENT	100	8		40	40	8	4
		FEMALE	NUMBER	48	1	17	18	23	4	2
			PERCENT	100	2		38	48	8	4
	HIGH/HIGHER SECONDARY SCHOOL	MALE	NUMBER	48	3	17	17	21	5	2
			PERCENT	100	6		35	44	10	4
		FEMALE	NUMBER	48	1	18	14	25	6	2
			PERCENT	100	2		29	52	13	4
	COLLEGE	MALE	NUMBER	48	-	32	3	13	30	2
			PERCENT	100	-		6	27	63	4
		FEMALE	NUMBER	48	-	34	1	13	31	3
			PERCENT	100	-		2	27	65	6
	VOCATIONAL CENTER	MALE	NUMBER	48	-	45	2	8	25	13
			PERCENT	100	-		4	17	52	27
		FEMALE	NUMBER	48	-	44	2	7	26	13
			PERCENT	100	-		4	15	54	27
	DEENI MADRASSA	MALE	NUMBER	48	29	9	15	3	-	1
			PERCENT	100	60		31	6	-	2
		FEMALE	NUMBER	48	24	14	15	6	1	2
			PERCENT	100	50		31	13	2	4

TABLE 4.1 : DISTANCE OF MOUZAS FROM EDUCATIONAL FACILITIES BY GENDER

ADMINISTRATIVE UNIT	TYPE OF FACILITY	GENDER		RURAL POPU-LATED MOUZAS	MOUZAS REPOR-TING WITH FACILITY	AVERAGE DISTANCE	MOUZAS BY DISTANCE (IN KM) FROM THE EDUCATIONAL INSTITUTION			
							1 - 10	11 - 25	26 - 50	51 AND ABOVE
1	2	3		4	5	6	7	8	9	10
LIARI TEHSIL	PRIMARY SCHOOL	MALE	NUMBER	45	16	8	24	3	2	-
			PERCENT	100	36		53	7	4	-
		FEMALE	NUMBER	45	5	14	22	11	7	-
			PERCENT	100	11		49	24	16	-
	MIDDLE SCHOOL	MALE	NUMBER	45	2	21	17	13	11	2
			PERCENT	100	4		38	29	24	4
		FEMALE	NUMBER	45	-	46	5	8	19	13
			PERCENT	100	-		11	18	42	29
	HIGH/HIGHER SECONDARY SCHOOL	MALE	NUMBER	45	-	53	1	11	19	14
			PERCENT	100	-		2	24	42	31
		FEMALE	NUMBER	45	-	53	1	11	19	14
			PERCENT	100	-		2	24	42	31
	COLLEGE	MALE	NUMBER	45	1	54	1	8	23	12
			PERCENT	100	2		2	18	51	27
		FEMALE	NUMBER	45	1	52	1	9	24	10
			PERCENT	100	2		2	20	53	22
	VOCATIONAL CENTER	MALE	NUMBER	45	4	41	1	12	16	12
			PERCENT	100	9		2	27	36	27
		FEMALE	NUMBER	45	5	42	1	12	15	12
			PERCENT	100	11		2	27	33	27
	DEENI MADRASSA	MALE	NUMBER	45	1	13	30	6	8	-
			PERCENT	100	2		67	13	18	-
		FEMALE	NUMBER	45	3	9	35	2	5	-
			PERCENT	100	7		78	4	11	-
SONMIANI/WINDER TEHSIL	PRIMARY SCHOOL	MALE	NUMBER	21	15	11	3	3	-	-
			PERCENT	100	71		14	14	-	-
		FEMALE	NUMBER	21	10	24	3	3	5	-
			PERCENT	100	48		14	14	24	-
	MIDDLE SCHOOL	MALE	NUMBER	21	4	22	6	5	6	-
			PERCENT	100	19		29	24	29	-
		FEMALE	NUMBER	21	1	26	4	6	10	-
			PERCENT	100	5		19	29	48	-
	HIGH/HIGHER SECONDARY SCHOOL	MALE	NUMBER	21	2	23	3	8	8	-
			PERCENT	100	10		14	38	38	-
		FEMALE	NUMBER	21	-	25	2	10	9	-
			PERCENT	100	-		10	48	43	-

TABLE 4.1 : DISTANCE OF MOUZAS FROM EDUCATIONAL FACILITIES BY GENDER

ADMINISTRATIVE UNIT	TYPE OF FACILITY	GENDER		RURAL POPU-LATED MOUZAS	MOUZAS REPOR-TING WITH FACILITY	AVERAGE DISTANCE	MOUZAS BY DISTANCE (IN KM) FROM THE EDUCATIONAL INSTITUTION			
							1 - 10	11 - 25	26 - 50	51 AND ABOVE
1	2	3		4	5	6	7	8	9	10
	COLLEGE	MALE	NUMBER	21	-	25	2	10	9	-
			PERCENT	100	-		10	48	43	-
		FEMALE	NUMBER	21	-	25	2	10	9	-
			PERCENT	100	-		10	48	43	-
	VOCATIONAL CENTER	MALE	NUMBER	21	-	66	-	-	5	16
			PERCENT	100	-		-	-	24	76
		FEMALE	NUMBER	21	-	66	-	-	5	16
			PERCENT	100	-		-	-	24	76
	DEENI MADRASSA	MALE	NUMBER	21	4	25	3	6	8	-
			PERCENT	100	19		14	29	38	-
		FEMALE	NUMBER	21	-	23	5	8	8	-
			PERCENT	100	-		24	38	38	-
UTHAL TEHSIL	PRIMARY SCHOOL	MALE	NUMBER	41	30	14	7	2	2	-
			PERCENT	100	73		17	5	5	-
		FEMALE	NUMBER	41	7	11	26	4	4	-
			PERCENT	100	17		63	10	10	-
	MIDDLE SCHOOL	MALE	NUMBER	41	2	22	10	19	9	1
			PERCENT	100	5		24	46	22	2
		FEMALE	NUMBER	41	-	21	11	20	9	1
			PERCENT	100	-		27	49	22	2
	HIGH/HIGHER SECONDARY SCHOOL	MALE	NUMBER	41	1	26	5	21	13	1
			PERCENT	100	2		12	51	32	2
		FEMALE	NUMBER	41	-	25	6	21	13	1
			PERCENT	100	-		15	51	32	2
	COLLEGE	MALE	NUMBER	41	-	28	6	17	15	3
			PERCENT	100	-		15	41	37	7
		FEMALE	NUMBER	41	-	28	6	17	15	3
			PERCENT	100	-		15	41	37	7
	VOCATIONAL CENTER	MALE	NUMBER	41	-	25	4	23	11	3
			PERCENT	100	-		10	56	27	7
		FEMALE	NUMBER	41	-	25	4	24	10	3
			PERCENT	100	-		10	59	24	7
	DEENI MADRASSA	MALE	NUMBER	41	4	8	32	4	1	-
			PERCENT	100	10		78	10	2	-
		FEMALE	NUMBER	41	-	7	36	4	1	-
			PERCENT	100	-		88	10	2	-

TABLE 4.1 : DISTANCE OF MOUZAS FROM EDUCATIONAL FACILITIES BY GENDER

ADMINISTRATIVE UNIT	TYPE OF FACILITY	GENDER		RURAL POPU-LATED MOUZAS	MOUZAS REPOR-TING WITH FACILITY	AVERAGE DISTANCE	MOUZAS BY DISTANCE (IN KM) FROM THE EDUCATIONAL INSTITUTION			
							1 - 10	11 - 25	26 - 50	51 AND ABOVE
1	2	3		4	5	6	7	8	9	10
MASTUNG DISTRICT	**PRIMARY SCHOOL**	**MALE**	**NUMBER**	**247**	**178**	**5**	**63**	**5**	**1**	**-**
			PERCENT	**100**	**72**		**26**	**2**	*****	**-**
		FEMALE	**NUMBER**	**247**	**117**	**7**	**115**	**11**	**3**	**1**
			PERCENT	**100**	**47**		**47**	**4**	**1**	*****
	MIDDLE SCHOOL	**MALE**	**NUMBER**	**247**	**43**	**18**	**145**	**27**	**16**	**16**
			PERCENT	**100**	**17**		**59**	**11**	**6**	**6**
		FEMALE	**NUMBER**	**247**	**26**	**20**	**129**	**29**	**30**	**33**
			PERCENT	**100**	**11**		**52**	**12**	**12**	**13**
	HIGH/HIGHER SECONDARY SCHOOL	**MALE**	**NUMBER**	**247**	**19**	**18**	**145**	**40**	**26**	**17**
			PERCENT	**100**	**8**		**59**	**16**	**11**	**7**
		FEMALE	**NUMBER**	**247**	**11**	**22**	**115**	**41**	**46**	**34**
			PERCENT	**100**	**4**		**47**	**17**	**19**	**14**
	COLLEGE	**MALE**	**NUMBER**	**247**	**4**	**25**	**100**	**46**	**60**	**37**
			PERCENT	**100**	**2**		**40**	**19**	**24**	**15**
		FEMALE	**NUMBER**	**247**	**4**	**25**	**99**	**47**	**61**	**36**
			PERCENT	**100**	**2**		**40**	**19**	**25**	**15**
	VOCATIONAL CENTER	**MALE**	**NUMBER**	**247**	**8**	**36**	**64**	**35**	**74**	**66**
			PERCENT	**100**	**3**		**26**	**14**	**30**	**27**
		FEMALE	**NUMBER**	**247**	**5**	**29**	**81**	**37**	**86**	**38**
			PERCENT	**100**	**2**		**33**	**15**	**35**	**15**
	DEENI MADRASSA	**MALE**	**NUMBER**	**247**	**88**	**8**	**138**	**15**	**3**	**3**
			PERCENT	**100**	**36**		**56**	**6**	**1**	**1**
		FEMALE	**NUMBER**	**247**	**59**	**27**	**99**	**21**	**25**	**43**
			PERCENT	**100**	**24**		**40**	**9**	**10**	**17**
DASHT	PRIMARY SCHOOL	MALE	NUMBER	79	61	8	14	3	1	-
			PERCENT	100	77		18	4	1	-
		FEMALE	NUMBER	79	44	11	23	9	2	1
			PERCENT	100	56		29	11	3	1
	MIDDLE SCHOOL	MALE	NUMBER	79	9	40	24	14	16	16
			PERCENT	100	11		30	18	20	20
		FEMALE	NUMBER	79	2	44	11	9	24	33
			PERCENT	100	3		14	11	30	42
	HIGH/HIGHER SECONDARY SCHOOL	MALE	NUMBER	79	5	38	23	16	18	17
			PERCENT	100	6		29	20	23	22
		FEMALE	NUMBER	79	1	45	8	9	27	34
			PERCENT	100	1		10	11	34	43

TABLE 4.1 : DISTANCE OF MOUZAS FROM EDUCATIONAL FACILITIES BY GENDER

ADMINISTRATIVE UNIT	TYPE OF FACILITY	GENDER		RURAL POPU-LATED MOUZAS	MOUZAS REPOR-TING WITH FACILITY	AVERAGE DISTANCE	MOUZAS BY DISTANCE (IN KM) FROM THE EDUCATIONAL INSTITUTION			
							1 - 10	11 - 25	26 - 50	51 AND ABOVE
1	2	3		4	5	6	7	8	9	10
	COLLEGE	MALE	NUMBER	79	-	50	-	6	36	37
			PERCENT	100	-		-	8	46	47
		FEMALE	NUMBER	79	-	50	-	6	37	36
			PERCENT	100	-		-	8	47	46
	VOCATIONAL CENTER	MALE	NUMBER	79	-	51	-	6	35	38
			PERCENT	100	-		-	8	44	48
		FEMALE	NUMBER	79	1	51	1	5	35	37
			PERCENT	100	1		1	6	44	47
	DEENI MADRASSA	MALE	NUMBER	79	49	17	20	4	3	3
			PERCENT	100	62		25	5	4	4
		FEMALE	NUMBER	79	35	40	7	6	16	15
			PERCENT	100	44		9	8	20	19
KHAD KOCHA SUB-	PRIMARY SCHOOL	MALE	NUMBER	34	17	5	15	2	-	-
			PERCENT	100	50		44	6	-	-
		FEMALE	NUMBER	34	11	8	20	2	1	-
			PERCENT	100	32		59	6	3	-
	MIDDLE SCHOOL	MALE	NUMBER	34	5	10	19	10	-	-
			PERCENT	100	15		56	29	-	-
		FEMALE	NUMBER	34	3	14	18	8	5	-
			PERCENT	100	9		53	24	15	-
	HIGH/HIGHER SECONDARY SCHOOL	MALE	NUMBER	34	1	18	12	14	7	-
			PERCENT	100	3		35	41	21	-
		FEMALE	NUMBER	34	-	20	9	15	10	-
			PERCENT	100	-		26	44	29	-
	COLLEGE	MALE	NUMBER	34	-	22	7	13	14	-
			PERCENT	100	-		21	38	41	-
		FEMALE	NUMBER	34	-	23	7	13	14	-
			PERCENT	100	-		21	38	41	-
	VOCATIONAL CENTER	MALE	NUMBER	34	1	22	7	13	13	-
			PERCENT	100	3		21	38	38	-
		FEMALE	NUMBER	34	1	22	7	13	13	-
			PERCENT	100	3		21	38	38	-
	DEENI MADRASSA	MALE	NUMBER	34	8	10	17	9	-	-
			PERCENT	100	24		50	26	-	-
		FEMALE	NUMBER	34	6	13	14	12	2	-
			PERCENT	100	18		41	35	6	-

TABLE 4.1 : DISTANCE OF MOUZAS FROM EDUCATIONAL FACILITIES BY GENDER

ADMINISTRATIVE UNIT	TYPE OF FACILITY	GENDER		RURAL POPU-LATED MOUZAS	MOUZAS REPOR-TING WITH FACILITY	AVERAGE DISTANCE	MOUZAS BY DISTANCE (IN KM) FROM THE EDUCATIONAL INSTITUTION			
							1 - 10	11 - 25	26 - 50	51 AND ABOVE
1	2	3		4	5	6	7	8	9	10
KIRDGAP SUB-	PRIMARY SCHOOL	MALE	NUMBER	39	30	3	9	-	-	-
			PERCENT	100	77		23	-	-	-
		FEMALE	NUMBER	39	13	5	26	-	-	-
			PERCENT	100	33		67	-	-	-
	MIDDLE SCHOOL	MALE	NUMBER	39	6	5	33	-	-	-
			PERCENT	100	15		85	-	-	-
		FEMALE	NUMBER	39	3	7	29	7	-	-
			PERCENT	100	8		74	18	-	-
	HIGH/HIGHER SECONDARY SCHOOL	MALE	NUMBER	39	2	7	32	4	1	-
			PERCENT	100	5		82	10	3	-
		FEMALE	NUMBER	39	1	15	21	8	9	-
			PERCENT	100	3		54	21	23	-
	COLLEGE	MALE	NUMBER	39	1	16	18	10	10	-
			PERCENT	100	3		46	26	26	-
		FEMALE	NUMBER	39	1	16	18	10	10	-
			PERCENT	100	3		46	26	26	-
	VOCATIONAL CENTER	MALE	NUMBER	39	5	71	-	-	6	28
			PERCENT	100	13		-	-	15	72
		FEMALE	NUMBER	39	2	24	15	3	18	1
			PERCENT	100	5		38	8	46	3
	DEENI MADRASSA	MALE	NUMBER	39	5	5	33	1	-	-
			PERCENT	100	13		85	3	-	-
		FEMALE	NUMBER	39	1	64	4	-	6	28
			PERCENT	100	3		10	-	15	72
MASTUNG	PRIMARY SCHOOL	MALE	NUMBER	95	70	3	25	-	-	-
			PERCENT	100	74		26	-	-	-
		FEMALE	NUMBER	95	49	4	46	-	-	-
			PERCENT	100	52		48	-	-	-
	MIDDLE SCHOOL	MALE	NUMBER	95	23	5	69	3	-	-
			PERCENT	100	24		73	3	-	-
		FEMALE	NUMBER	95	18	6	71	5	1	-
			PERCENT	100	19		75	5	1	-
	HIGH/HIGHER SECONDARY SCHOOL	MALE	NUMBER	95	11	6	78	6	-	-
			PERCENT	100	12		82	6	-	-
		FEMALE	NUMBER	95	9	6	77	9	-	-
			PERCENT	100	9		81	9	-	-

TABLE 4.1 : DISTANCE OF MOUZAS FROM EDUCATIONAL FACILITIES BY GENDER

ADMINISTRATIVE UNIT	TYPE OF FACILITY	GENDER		RURAL POPU-LATED MOUZAS	MOUZAS REPOR-TING WITH FACILITY	AVERAGE DISTANCE	MOUZAS BY DISTANCE (IN KM) FROM THE EDUCATIONAL INSTITUTION			
							1 - 10	11 - 25	26 - 50	51 AND ABOVE
1	2	3		4	5	6	7	8	9	10
	COLLEGE	MALE	NUMBER	95	3	8	75	17	-	-
			PERCENT	100	3		79	18	-	-
		FEMALE	NUMBER	95	3	8	74	18	-	-
			PERCENT	100	3		78	19	-	-
	VOCATIONAL CENTER	MALE	NUMBER	95	2	15	57	16	20	-
			PERCENT	100	2		60	17	21	-
		FEMALE	NUMBER	95	1	15	58	16	20	-
			PERCENT	100	1		61	17	21	-
	DEENI MADRASSA	MALE	NUMBER	95	26	5	68	1	-	-
			PERCENT	100	27		72	1	-	-
		FEMALE	NUMBER	95	17	6	74	3	1	-
			PERCENT	100	18		78	3	1	-
SHAHEED SIKANDAR ABAD DISTRICT	**PRIMARY SCHOOL**	**MALE**	**NUMBER**	**257**	**120**	**10**	**105**	**16**	**14**	**2**
			PERCENT	**100**	**47**		**41**	**6**	**5**	**1**
		FEMALE	**NUMBER**	**257**	**73**	**13**	**130**	**26**	**22**	**6**
			PERCENT	**100**	**28**		**51**	**10**	**9**	**2**
	MIDDLE SCHOOL	**MALE**	**NUMBER**	**257**	**27**	**18**	**131**	**47**	**38**	**14**
			PERCENT	**100**	**11**		**51**	**18**	**15**	**5**
		FEMALE	**NUMBER**	**257**	**11**	**24**	**98**	**52**	**73**	**23**
			PERCENT	**100**	**4**		**38**	**20**	**28**	**9**
	HIGH/HIGHER SECONDARY SCHOOL	**MALE**	**NUMBER**	**257**	**14**	**25**	**115**	**58**	**46**	**24**
			PERCENT	**100**	**5**		**45**	**23**	**18**	**9**
		FEMALE	**NUMBER**	**257**	**7**	**28**	**75**	**56**	**93**	**26**
			PERCENT	**100**	**3**		**29**	**22**	**36**	**10**
	COLLEGE	**MALE**	**NUMBER**	**257**	**2**	**36**	**55**	**43**	**112**	**45**
			PERCENT	**100**	**1**		**21**	**17**	**44**	**18**
		FEMALE	**NUMBER**	**257**	**3**	**37**	**56**	**43**	**109**	**46**
			PERCENT	**100**	**1**		**22**	**17**	**42**	**18**
	VOCATIONAL CENTER	**MALE**	**NUMBER**	**257**	**26**	**47**	**52**	**35**	**85**	**59**
			PERCENT	**100**	**10**		**20**	**14**	**33**	**23**
		FEMALE	**NUMBER**	**257**	**27**	**48**	**51**	**37**	**80**	**62**
			PERCENT	**100**	**11**		**20**	**14**	**31**	**24**
	DEENI MADRASSA	**MALE**	**NUMBER**	**257**	**117**	**14**	**99**	**14**	**18**	**9**
			PERCENT	**100**	**46**		**39**	**5**	**7**	**4**
		FEMALE	**NUMBER**	**257**	**54**	**17**	**117**	**28**	**48**	**10**
			PERCENT	**100**	**21**		**46**	**11**	**19**	**4**

TABLE 4.1 : DISTANCE OF MOUZAS FROM EDUCATIONAL FACILITIES BY GENDER

ADMINISTRATIVE UNIT	TYPE OF FACILITY	GENDER		RURAL POPU-LATED MOUZAS	MOUZAS REPOR-TING WITH FACILITY	AVERAGE DISTANCE	MOUZAS BY DISTANCE (IN KM) FROM THE EDUCATIONAL INSTITUTION			
							1 - 10	11 - 25	26 - 50	51 AND ABOVE
1	2	3		4	5	6	7	8	9	10
DASHT E GORA	PRIMARY SCHOOL	MALE	NUMBER	19	8	25	4	3	3	1
			PERCENT	100	42		21	16	16	5
		FEMALE	NUMBER	19	2	31	7	3	4	3
			PERCENT	100	11		37	16	21	16
	MIDDLE SCHOOL	MALE	NUMBER	19	-	67	-	3	7	9
			PERCENT	100	-		-	16	37	47
		FEMALE	NUMBER	19	-	62	-	2	8	9
			PERCENT	100	-		-	11	42	47
	HIGH/HIGHER SECONDARY SCHOOL	MALE	NUMBER	19	-	116	1	-	6	12
			PERCENT	100	-		5	-	32	63
		FEMALE	NUMBER	19	-	84	-	-	7	12
			PERCENT	100	-		-	-	37	63
	COLLEGE	MALE	NUMBER	19	-	97	-	-	5	14
			PERCENT	100	-		-	-	26	74
		FEMALE	NUMBER	19	-	105	-	-	4	15
			PERCENT	100	-		-	-	21	79
	VOCATIONAL CENTER	MALE	NUMBER	19	-	140	-	-	4	15
			PERCENT	100	-		-	-	21	79
		FEMALE	NUMBER	19	1	151	-	-	3	15
			PERCENT	100	5		-	-	16	79
	DEENI MADRASSA	MALE	NUMBER	19	12	6	6	1	-	-
			PERCENT	100	63		32	5	-	-
		FEMALE	NUMBER	19	7	13	7	3	2	-
			PERCENT	100	37		37	16	11	-
SORAB	PRIMARY SCHOOL	MALE	NUMBER	238	112	9	101	13	11	1
			PERCENT	100	47		42	5	5	*
		FEMALE	NUMBER	238	71	11	123	23	18	3
			PERCENT	100	30		52	10	8	1
	MIDDLE SCHOOL	MALE	NUMBER	238	27	14	131	44	31	5
			PERCENT	100	11		55	18	13	2
		FEMALE	NUMBER	238	11	21	98	50	65	14
			PERCENT	100	5		41	21	27	6
	HIGH/HIGHER SECONDARY SCHOOL	MALE	NUMBER	238	14	17	114	58	40	12
			PERCENT	100	6		48	24	17	5
		FEMALE	NUMBER	238	7	24	75	56	86	14
			PERCENT	100	3		32	24	36	6

TABLE 4.1 : DISTANCE OF MOUZAS FROM EDUCATIONAL FACILITIES BY GENDER

ADMINISTRATIVE UNIT	TYPE OF FACILITY	GENDER		RURAL POPU-LATED MOUZAS	MOUZAS REPOR-TING WITH FACILITY	AVERAGE DISTANCE	MOUZAS BY DISTANCE (IN KM) FROM THE EDUCATIONAL INSTITUTION			
							1 - 10	11 - 25	26 - 50	51 AND ABOVE
1	2	3		4	5	6	7	8	9	10
	COLLEGE	MALE	NUMBER	238	2	31	55	43	107	31
			PERCENT	100	1		23	18	45	13
		FEMALE	NUMBER	238	3	32	56	43	105	31
			PERCENT	100	1		24	18	44	13
	VOCATIONAL CENTER	MALE	NUMBER	238	26	39	52	35	81	44
			PERCENT	100	11		22	15	34	18
		FEMALE	NUMBER	238	26	39	51	37	77	47
			PERCENT	100	11		21	16	32	20
	DEENI MADRASSA	MALE	NUMBER	238	105	14	93	13	18	9
			PERCENT	100	44		39	5	8	4
		FEMALE	NUMBER	238	47	17	110	25	46	10
			PERCENT	100	20		46	11	19	4
MEKRAN DIVISION	**PRIMARY SCHOOL**	**MALE**	**NUMBER**	**484**	**410**	**19**	**25**	**18**	**16**	**15**
			PERCENT	**100**	**85**		**5**	**4**	**3**	**3**
		FEMALE	**NUMBER**	**484**	**299**	**27**	**71**	**49**	**33**	**32**
			PERCENT	**100**	**62**		**15**	**10**	**7**	**7**
	MIDDLE SCHOOL	**MALE**	**NUMBER**	**484**	**142**	**24**	**126**	**100**	**66**	**50**
			PERCENT	**100**	**29**		**26**	**21**	**14**	**10**
		FEMALE	**NUMBER**	**484**	**105**	**32**	**128**	**105**	**70**	**76**
			PERCENT	**100**	**22**		**26**	**22**	**14**	**16**
	HIGH/HIGHER SECONDARY SCHOOL	**MALE**	**NUMBER**	**484**	**57**	**31**	**122**	**122**	**88**	**95**
			PERCENT	**100**	**12**		**25**	**25**	**18**	**20**
		FEMALE	**NUMBER**	**484**	**39**	**38**	**102**	**108**	**87**	**148**
			PERCENT	**100**	**8**		**21**	**22**	**18**	**31**
	COLLEGE	**MALE**	**NUMBER**	**484**	**7**	**56**	**35**	**64**	**92**	**286**
			PERCENT	**100**	**1**		**7**	**13**	**19**	**59**
		FEMALE	**NUMBER**	**484**	**9**	**61**	**31**	**64**	**88**	**292**
			PERCENT	**100**	**2**		**6**	**13**	**18**	**60**
	VOCATIONAL CENTER	**MALE**	**NUMBER**	**484**	**8**	**73**	**23**	**57**	**75**	**321**
			PERCENT	**100**	**2**		**5**	**12**	**15**	**66**
		FEMALE	**NUMBER**	**484**	**5**	**74**	**24**	**58**	**73**	**324**
			PERCENT	**100**	**1**		**5**	**12**	**15**	**67**
	DEENI MADRASSA	**MALE**	**NUMBER**	**484**	**94**	**37**	**48**	**85**	**63**	**194**
			PERCENT	**100**	**19**		**10**	**18**	**13**	**40**
		FEMALE	**NUMBER**	**484**	**56**	**46**	**47**	**50**	**64**	**267**
			PERCENT	**100**	**12**		**10**	**10**	**13**	**55**

TABLE 4.1 : DISTANCE OF MOUZAS FROM EDUCATIONAL FACILITIES BY GENDER

ADMINISTRATIVE UNIT	TYPE OF FACILITY	GENDER		RURAL POPU-LATED MOUZAS	MOUZAS REPOR-TING WITH FACILITY	AVERAGE DISTANCE	MOUZAS BY DISTANCE (IN KM) FROM THE EDUCATIONAL INSTITUTION			
							1 - 10	11 - 25	26 - 50	51 AND ABOVE
1	2	3		4	5	6	7	8	9	10
GWADAR DISTRICT	PRIMARY SCHOOL	MALE	NUMBER	141	112	39	5	8	6	10
			PERCENT	100	79		4	6	4	7
		FEMALE	NUMBER	141	69	38	14	17	20	21
			PERCENT	100	49		10	12	14	15
	MIDDLE SCHOOL	MALE	NUMBER	141	25	41	14	34	32	36
			PERCENT	100	18		10	24	23	26
		FEMALE	NUMBER	141	8	50	14	38	33	48
			PERCENT	100	6		10	27	23	34
	HIGH/HIGHER SECONDARY SCHOOL	MALE	NUMBER	141	11	45	17	33	30	50
			PERCENT	100	8		12	23	21	35
		FEMALE	NUMBER	141	2	47	15	36	32	56
			PERCENT	100	1		11	26	23	40
	COLLEGE	MALE	NUMBER	141	-	71	4	29	26	82
			PERCENT	100	-		3	21	18	58
		FEMALE	NUMBER	141	-	71	3	30	27	81
			PERCENT	100	-		2	21	19	57
	VOCATIONAL CENTER	MALE	NUMBER	141	2	81	3	28	20	88
			PERCENT	100	1		2	20	14	62
		FEMALE	NUMBER	141	-	82	2	27	20	92
			PERCENT	100	-		1	19	14	65
	DEENI MADRASSA	MALE	NUMBER	141	6	63	12	31	22	70
			PERCENT	100	4		9	22	16	50
		FEMALE	NUMBER	141	2	58	15	30	20	74
			PERCENT	100	1		11	21	14	52
CHIWANI	PRIMARY SCHOOL	MALE	NUMBER	6	5	5	1	-	-	-
			PERCENT	100	83		17	-	-	-
		FEMALE	NUMBER	6	3	12	2	1	-	-
			PERCENT	100	50		33	17	-	-
	MIDDLE SCHOOL	MALE	NUMBER	6	2	16	2	1	1	-
			PERCENT	100	33		33	17	17	-
		FEMALE	NUMBER	6	2	16	2	1	1	-
			PERCENT	100	33		33	17	17	-
	HIGH/HIGHER SECONDARY SCHOOL	MALE	NUMBER	6	2	16	2	1	1	-
			PERCENT	100	33		33	17	17	-
		FEMALE	NUMBER	6	-	18	2	2	2	-
			PERCENT	100	-		33	33	33	-

TABLE 4.1 : DISTANCE OF MOUZAS FROM EDUCATIONAL FACILITIES BY GENDER

ADMINISTRATIVE UNIT	TYPE OF FACILITY	GENDER		RURAL POPU-LATED MOUZAS	MOUZAS REPOR-TING WITH FACILITY	AVERAGE DISTANCE	MOUZAS BY DISTANCE (IN KM) FROM THE EDUCATIONAL INSTITUTION			
							1 - 10	11 - 25	26 - 50	51 AND ABOVE
1	2	3		4	5	6	7	8	9	10
	COLLEGE	MALE	NUMBER	6	-	73	-	-	1	5
			PERCENT	100	-		-	-	17	83
		FEMALE	NUMBER	6	-	64	-	1	1	4
			PERCENT	100	-		-	17	17	67
	VOCATIONAL CENTER	MALE	NUMBER	6	-	77	-	-	1	5
			PERCENT	100	-		-	-	17	83
		FEMALE	NUMBER	6	-	77	-	-	1	5
			PERCENT	100	-		-	-	17	83
	DEENI MADRASSA	MALE	NUMBER	6	-	29	1	3	1	1
			PERCENT	100	-		17	50	17	17
		FEMALE	NUMBER	6	-	37	1	3	-	2
			PERCENT	100	-		17	50	-	33
GAWADAR	PRIMARY SCHOOL	MALE	NUMBER	34	25	29	1	5	1	2
			PERCENT	100	74		3	15	3	6
		FEMALE	NUMBER	34	20	24	2	8	2	2
			PERCENT	100	59		6	24	6	6
	MIDDLE SCHOOL	MALE	NUMBER	34	7	23	6	14	5	2
			PERCENT	100	21		18	41	15	6
		FEMALE	NUMBER	34	3	23	6	17	6	2
			PERCENT	100	9		18	50	18	6
	HIGH/HIGHER SECONDARY SCHOOL	MALE	NUMBER	34	5	23	7	15	3	4
			PERCENT	100	15		21	44	9	12
		FEMALE	NUMBER	34	2	25	6	18	4	4
			PERCENT	100	6		18	53	12	12
	COLLEGE	MALE	NUMBER	34	-	29	4	19	6	5
			PERCENT	100	-		12	56	18	15
		FEMALE	NUMBER	34	-	29	3	18	8	5
			PERCENT	100	-		9	53	24	15
	VOCATIONAL CENTER	MALE	NUMBER	34	-	29	2	21	6	5
			PERCENT	100	-		6	62	18	15
		FEMALE	NUMBER	34	-	28	2	21	6	5
			PERCENT	100	-		6	62	18	15
	DEENI MADRASSA	MALE	NUMBER	34	5	25	5	16	4	4
			PERCENT	100	15		15	47	12	12
		FEMALE	NUMBER	34	2	25	7	16	5	4
			PERCENT	100	6		21	47	15	12

TABLE 4.1 : DISTANCE OF MOUZAS FROM EDUCATIONAL FACILITIES BY GENDER

ADMINISTRATIVE UNIT	TYPE OF FACILITY	GENDER		RURAL POPU-LATED MOUZAS	MOUZAS REPOR-TING WITH FACILITY	AVERAGE DISTANCE	MOUZAS BY DISTANCE (IN KM) FROM THE EDUCATIONAL INSTITUTION			
							1 - 10	11 - 25	26 - 50	51 AND ABOVE
1	2	3		4	5	6	7	8	9	10
ORMARA	PRIMARY SCHOOL	MALE	NUMBER	17	11	26	2	2	1	1
			PERCENT	100	65		12	12	6	6
		FEMALE	NUMBER	17	3	27	3	5	5	1
			PERCENT	100	18		18	29	29	6
	MIDDLE SCHOOL	MALE	NUMBER	17	-	31	1	6	9	1
			PERCENT	100	-		6	35	53	6
		FEMALE	NUMBER	17	-	32	-	6	10	1
			PERCENT	100	-		-	35	59	6
	HIGH/HIGHER SECONDARY SCHOOL	MALE	NUMBER	17	-	33	-	5	11	1
			PERCENT	100	-		-	29	65	6
		FEMALE	NUMBER	17	-	33	-	5	11	1
			PERCENT	100	-		-	29	65	6
	COLLEGE	MALE	NUMBER	17	-	112	-	5	8	4
			PERCENT	100	-		-	29	47	24
		FEMALE	NUMBER	17	-	112	-	5	8	4
			PERCENT	100	-		-	29	47	24
	VOCATIONAL CENTER	MALE	NUMBER	17	-	153	-	5	6	6
			PERCENT	100	-		-	29	35	35
		FEMALE	NUMBER	17	-	153	-	5	6	6
			PERCENT	100	-		-	29	35	35
	DEENI MADRASSA	MALE	NUMBER	17	-	29	2	5	10	-
			PERCENT	100	-		12	29	59	-
		FEMALE	NUMBER	17	-	26	3	5	9	-
			PERCENT	100	-		18	29	53	-
PASNI	PRIMARY SCHOOL	MALE	NUMBER	62	50	57	1	1	3	7
			PERCENT	100	81		2	2	5	11
		FEMALE	NUMBER	62	34	58	5	1	6	16
			PERCENT	100	55		8	2	10	26
	MIDDLE SCHOOL	MALE	NUMBER	62	10	58	3	9	9	31
			PERCENT	100	16		5	15	15	50
		FEMALE	NUMBER	62	3	73	3	9	9	38
			PERCENT	100	5		5	15	15	61
	HIGH/HIGHER SECONDARY SCHOOL	MALE	NUMBER	62	1	61	5	9	8	39
			PERCENT	100	2		8	15	13	63
		FEMALE	NUMBER	62	-	62	5	8	8	41
			PERCENT	100	-		8	13	13	66

TABLE 4.1 : DISTANCE OF MOUZAS FROM EDUCATIONAL FACILITIES BY GENDER

ADMINISTRATIVE UNIT	TYPE OF FACILITY	GENDER		RURAL POPU-LATED MOUZAS	MOUZAS REPOR-TING WITH FACILITY	AVERAGE DISTANCE	MOUZAS BY DISTANCE (IN KM) FROM THE EDUCATIONAL INSTITUTION			
							1 - 10	11 - 25	26 - 50	51 AND ABOVE
1	2	3		4	5	6	7	8	9	10
	COLLEGE	MALE	NUMBER	62	-	81	-	4	9	49
			PERCENT	100	-		-	6	15	79
		FEMALE	NUMBER	62	-	84	-	3	8	51
			PERCENT	100	-		-	5	13	82
	VOCATIONAL CENTER	MALE	NUMBER	62	2	92	-	1	7	52
			PERCENT	100	3		-	2	11	84
		FEMALE	NUMBER	62	-	93	-	-	7	55
			PERCENT	100	-		-	-	11	89
	DEENI MADRASSA	MALE	NUMBER	62	1	93	1	4	7	49
			PERCENT	100	2		2	6	11	79
		FEMALE	NUMBER	62	-	82	1	3	6	52
			PERCENT	100	-		2	5	10	84
SUNTSER	PRIMARY SCHOOL	MALE	NUMBER	22	21	30	-	-	1	-
			PERCENT	100	95		-	-	5	-
		FEMALE	NUMBER	22	9	30	2	2	7	2
			PERCENT	100	41		9	9	32	9
	MIDDLE SCHOOL	MALE	NUMBER	22	6	31	2	4	8	2
			PERCENT	100	27		9	18	36	9
		FEMALE	NUMBER	22	-	43	3	5	7	7
			PERCENT	100	-		14	23	32	32
	HIGH/HIGHER SECONDARY SCHOOL	MALE	NUMBER	22	3	42	3	3	7	6
			PERCENT	100	14		14	14	32	27
		FEMALE	NUMBER	22	-	51	2	3	7	10
			PERCENT	100	-		9	14	32	45
	COLLEGE	MALE	NUMBER	22	-	77	-	1	2	19
			PERCENT	100	-		-	5	9	86
		FEMALE	NUMBER	22	-	73	-	3	2	17
			PERCENT	100	-		-	14	9	77
	VOCATIONAL CENTER	MALE	NUMBER	22	-	78	1	1	-	20
			PERCENT	100	-		5	5	-	91
		FEMALE	NUMBER	22	-	81	-	1	-	21
			PERCENT	100	-		-	5	-	95
	DEENI MADRASSA	MALE	NUMBER	22	-	67	3	3	-	16
			PERCENT	100	-		14	14	-	73
		FEMALE	NUMBER	22	-	67	3	3	-	16
			PERCENT	100	-		14	14	-	73

TABLE 4.1 : DISTANCE OF MOUZAS FROM EDUCATIONAL FACILITIES BY GENDER

ADMINISTRATIVE UNIT	TYPE OF FACILITY	GENDER		RURAL POPU-LATED MOUZAS	MOUZAS REPOR-TING WITH FACILITY	AVERAGE DISTANCE	MOUZAS BY DISTANCE (IN KM) FROM THE EDUCATIONAL INSTITUTION			
							1 - 10	11 - 25	26 - 50	51 AND ABOVE
1	2	3		4	5	6	7	8	9	10
KECH DISTRICT	PRIMARY SCHOOL	MALE	NUMBER	248	223	11	16	8	1	-
			PERCENT	100	90		6	3	*	-
		FEMALE	NUMBER	248	172	12	46	26	2	2
			PERCENT	100	69		19	10	1	1
	MIDDLE SCHOOL	MALE	NUMBER	248	89	16	86	47	20	6
			PERCENT	100	36		35	19	8	2
		FEMALE	NUMBER	248	78	19	89	47	24	10
			PERCENT	100	31		36	19	10	4
	HIGH/HIGHER SECONDARY SCHOOL	MALE	NUMBER	248	32	23	81	68	47	20
			PERCENT	100	13		33	27	19	8
		FEMALE	NUMBER	248	27	33	69	60	43	49
			PERCENT	100	11		28	24	17	20
	COLLEGE	MALE	NUMBER	248	6	64	19	31	56	136
			PERCENT	100	2		8	13	23	55
		FEMALE	NUMBER	248	7	71	17	30	51	143
			PERCENT	100	3		7	12	21	58
	VOCATIONAL CENTER	MALE	NUMBER	248	2	77	12	26	45	163
			PERCENT	100	1		5	10	18	66
		FEMALE	NUMBER	248	1	76	13	28	44	162
			PERCENT	100	*		5	11	18	65
	DEENI MADRASSA	MALE	NUMBER	248	57	57	22	44	35	90
			PERCENT	100	23		9	18	14	36
		FEMALE	NUMBER	248	40	76	16	18	34	140
			PERCENT	100	16		6	7	14	56
BALNIGORE SUB-TEHSIL	PRIMARY SCHOOL	MALE	NUMBER	35	30	2	5	-	-	-
			PERCENT	100	86		14	-	-	-
		FEMALE	NUMBER	35	16	4	17	2	-	-
			PERCENT	100	46		49	6	-	-
	MIDDLE SCHOOL	MALE	NUMBER	35	6	4	26	3	-	-
			PERCENT	100	17		74	9	-	-
		FEMALE	NUMBER	35	4	4	28	3	-	-
			PERCENT	100	11		80	9	-	-
	HIGH/HIGHER SECONDARY SCHOOL	MALE	NUMBER	35	-	15	17	13	4	1
			PERCENT	100	-		49	37	11	3
		FEMALE	NUMBER	35	-	18	17	11	4	3
			PERCENT	100	-		49	31	11	9

TABLE 4.1 : DISTANCE OF MOUZAS FROM EDUCATIONAL FACILITIES BY GENDER

ADMINISTRATIVE UNIT	TYPE OF FACILITY	GENDER		RURAL POPU-LATED MOUZAS	MOUZAS REPOR-TING WITH FACILITY	AVERAGE DISTANCE	MOUZAS BY DISTANCE (IN KM) FROM THE EDUCATIONAL INSTITUTION			
							1 - 10	11 - 25	26 - 50	51 AND ABOVE
1	2	3		4	5	6	7	8	9	10
	COLLEGE	MALE	NUMBER	35	-	92	-	-	3	32
			PERCENT	100	-		-	-	9	91
		FEMALE	NUMBER	35	1	92	-	-	3	31
			PERCENT	100	3		-	-	9	89
	VOCATIONAL CENTER	MALE	NUMBER	35	-	82	-	3	3	29
			PERCENT	100	-		-	9	9	83
		FEMALE	NUMBER	35	-	82	-	3	3	29
			PERCENT	100	-		-	9	9	83
	DEENI MADRASSA	MALE	NUMBER	35	1	82	-	3	3	28
			PERCENT	100	3		-	9	9	80
		FEMALE	NUMBER	35	-	82	-	3	3	29
			PERCENT	100	-		-	9	9	83
BULAIDA SUB-TEHSIL	PRIMARY SCHOOL	MALE	NUMBER	11	10	33	-	-	1	-
			PERCENT	100	91		-	-	9	-
		FEMALE	NUMBER	11	9	20	1	-	1	-
			PERCENT	100	82		9	-	9	-
	MIDDLE SCHOOL	MALE	NUMBER	11	6	25	1	1	3	-
			PERCENT	100	55		9	9	27	-
		FEMALE	NUMBER	11	6	25	1	1	3	-
			PERCENT	100	55		9	9	27	-
	HIGH/HIGHER SECONDARY SCHOOL	MALE	NUMBER	11	3	19	3	2	3	-
			PERCENT	100	27		27	18	27	-
		FEMALE	NUMBER	11	3	19	3	2	3	-
			PERCENT	100	27		27	18	27	-
	COLLEGE	MALE	NUMBER	11	-	25	1	5	5	-
			PERCENT	100	-		9	45	45	-
		FEMALE	NUMBER	11	-	25	1	5	5	-
			PERCENT	100	-		9	45	45	-
	VOCATIONAL CENTER	MALE	NUMBER	11	-	53	1	1	5	4
			PERCENT	100	-		9	9	45	36
		FEMALE	NUMBER	11	-	53	1	1	5	4
			PERCENT	100	-		9	9	45	36
	DEENI MADRASSA	MALE	NUMBER	11	5	23	3	-	3	-
			PERCENT	100	45		27	-	27	-
		FEMALE	NUMBER	11	2	29	4	-	4	1
			PERCENT	100	18		36	-	36	9

TABLE 4.1 : DISTANCE OF MOUZAS FROM EDUCATIONAL FACILITIES BY GENDER

ADMINISTRATIVE UNIT	TYPE OF FACILITY	GENDER		RURAL POPU-LATED MOUZAS	MOUZAS REPOR-TING WITH FACILITY	AVERAGE DISTANCE	MOUZAS BY DISTANCE (IN KM) FROM THE EDUCATIONAL INSTITUTION			
							1 - 10	11 - 25	26 - 50	51 AND ABOVE
1	2	3		4	5	6	7	8	9	10
DASHT SUB-TEHSIL	PRIMARY SCHOOL	MALE	NUMBER	43	40	7	3	-	-	-
			PERCENT	100	93		7	-	-	-
		FEMALE	NUMBER	43	36	14	5	1	1	-
			PERCENT	100	84		12	2	2	-
	MIDDLE SCHOOL	MALE	NUMBER	43	7	25	13	13	6	4
			PERCENT	100	16		30	30	14	9
		FEMALE	NUMBER	43	5	24	14	14	5	5
			PERCENT	100	12		33	33	12	12
	HIGH/HIGHER SECONDARY SCHOOL	MALE	NUMBER	43	3	32	10	13	7	10
			PERCENT	100	7		23	30	16	23
		FEMALE	NUMBER	43	2	34	10	12	7	12
			PERCENT	100	5		23	28	16	28
	COLLEGE	MALE	NUMBER	43	-	88	3	-	4	36
			PERCENT	100	-		7	-	9	84
		FEMALE	NUMBER	43	-	100	1	-	4	38
			PERCENT	100	-		2	-	9	88
	VOCATIONAL CENTER	MALE	NUMBER	43	1	89	2	-	4	36
			PERCENT	100	2		5	-	9	84
		FEMALE	NUMBER	43	-	90	2	1	4	36
			PERCENT	100	-		5	2	9	84
	DEENI MADRASSA	MALE	NUMBER	43	2	67	4	4	7	26
			PERCENT	100	5		9	9	16	60
		FEMALE	NUMBER	43	1	72	3	3	7	29
			PERCENT	100	2		7	7	16	67
HOSHAB SUB-TEHSIL	PRIMARY SCHOOL	MALE	NUMBER	28	28	-	-	-	-	-
			PERCENT	100	100		-	-	-	-
		FEMALE	NUMBER	28	26	11	1	1	-	-
			PERCENT	100	93		4	4	-	-
	MIDDLE SCHOOL	MALE	NUMBER	28	11	21	8	3	5	1
			PERCENT	100	39		29	11	18	4
		FEMALE	NUMBER	28	11	21	8	3	5	1
			PERCENT	100	39		29	11	18	4
	HIGH/HIGHER SECONDARY SCHOOL	MALE	NUMBER	28	4	24	8	6	9	1
			PERCENT	100	14		29	21	32	4
		FEMALE	NUMBER	28	4	24	7	7	9	1
			PERCENT	100	14		25	25	32	4

TABLE 4.1 : DISTANCE OF MOUZAS FROM EDUCATIONAL FACILITIES BY GENDER

ADMINISTRATIVE UNIT	TYPE OF FACILITY	GENDER		RURAL POPU-LATED MOUZAS	MOUZAS REPOR-TING WITH FACILITY	AVERAGE DISTANCE	MOUZAS BY DISTANCE (IN KM) FROM THE EDUCATIONAL INSTITUTION			
							1 - 10	11 - 25	26 - 50	51 AND ABOVE
1	2	3		4	5	6	7	8	9	10
	COLLEGE	MALE	NUMBER	28	1	54	5	3	6	13
			PERCENT	100	4		18	11	21	46
		FEMALE	NUMBER	28	1	87	5	3	3	16
			PERCENT	100	4		18	11	11	57
	VOCATIONAL CENTER	MALE	NUMBER	28	-	129	-	-	-	28
			PERCENT	100	-		-	-	-	100
		FEMALE	NUMBER	28	-	126	-	1	-	27
			PERCENT	100	-		-	4	-	96
	DEENI MADRASSA	MALE	NUMBER	28	8	94	3	1	2	14
			PERCENT	100	29		11	4	7	50
		FEMALE	NUMBER	28	2	123	1	-	1	24
			PERCENT	100	7		4	-	4	86
KECH (TURBAT) TEHSIL	PRIMARY SCHOOL	MALE	NUMBER	75	73	7	2	-	-	-
			PERCENT	100	97		3	-	-	-
		FEMALE	NUMBER	75	68	15	6	-	-	1
			PERCENT	100	91		8	-	-	1
	MIDDLE SCHOOL	MALE	NUMBER	75	52	13	18	1	4	-
			PERCENT	100	69		24	1	5	-
		FEMALE	NUMBER	75	49	14	19	3	3	1
			PERCENT	100	65		25	4	4	1
	HIGH/HIGHER SECONDARY SCHOOL	MALE	NUMBER	75	20	16	32	17	4	2
			PERCENT	100	27		43	23	5	3
		FEMALE	NUMBER	75	17	18	28	19	7	4
			PERCENT	100	23		37	25	9	5
	COLLEGE	MALE	NUMBER	75	5	32	10	20	30	10
			PERCENT	100	7		13	27	40	13
		FEMALE	NUMBER	75	5	31	10	20	31	9
			PERCENT	100	7		13	27	41	12
	VOCATIONAL CENTER	MALE	NUMBER	75	1	32	9	22	32	11
			PERCENT	100	1		12	29	43	15
		FEMALE	NUMBER	75	1	32	9	22	32	11
			PERCENT	100	1		12	29	43	15
	DEENI MADRASSA	MALE	NUMBER	75	40	33	4	8	17	6
			PERCENT	100	53		5	11	23	8
		FEMALE	NUMBER	75	34	33	7	8	18	8
			PERCENT	100	45		9	11	24	11

TABLE 4.1 : DISTANCE OF MOUZAS FROM EDUCATIONAL FACILITIES BY GENDER

ADMINISTRATIVE UNIT	TYPE OF FACILITY	GENDER		RURAL POPU-LATED MOUZAS	MOUZAS REPOR-TING WITH FACILITY	AVERAGE DISTANCE	MOUZAS BY DISTANCE (IN KM) FROM THE EDUCATIONAL INSTITUTION			
							1 - 10	11 - 25	26 - 50	51 AND ABOVE
1	2	3		4	5	6	7	8	9	10
ZAMORAN SUB-TEHSIL	PRIMARY SCHOOL	MALE	NUMBER	56	42	13	6	8	-	-
			PERCENT	100	75		11	14	-	-
		FEMALE	NUMBER	56	17	15	16	22	-	1
			PERCENT	100	30		29	39	-	2
	MIDDLE SCHOOL	MALE	NUMBER	56	7	15	20	26	2	1
			PERCENT	100	13		36	46	4	2
		FEMALE	NUMBER	56	3	24	19	23	8	3
			PERCENT	100	5		34	41	14	5
	HIGH/HIGHER SECONDARY SCHOOL	MALE	NUMBER	56	2	31	11	17	20	6
			PERCENT	100	4		20	30	36	11
		FEMALE	NUMBER	56	1	62	4	9	13	29
			PERCENT	100	2		7	16	23	52
	COLLEGE	MALE	NUMBER	56	-	83	-	3	8	45
			PERCENT	100	-		-	5	14	80
		FEMALE	NUMBER	56	-	87	-	2	5	49
			PERCENT	100	-		-	4	9	88
	VOCATIONAL CENTER	MALE	NUMBER	56	-	101	-	-	1	55
			PERCENT	100	-		-	-	2	98
		FEMALE	NUMBER	56	-	101	1	-	-	55
			PERCENT	100	-		2	-	-	98
	DEENI MADRASSA	MALE	NUMBER	56	1	40	8	28	3	16
			PERCENT	100	2		14	50	5	29
		FEMALE	NUMBER	56	1	92	1	4	1	49
			PERCENT	100	2		2	7	2	88
PANJGUR DISTRICT	**PRIMARY SCHOOL**	**MALE**	**NUMBER**	**95**	**75**	**40**	**4**	**2**	**9**	**5**
			PERCENT	**100**	**79**		**4**	**2**	**9**	**5**
		FEMALE	**NUMBER**	**95**	**58**	**35**	**11**	**6**	**11**	**9**
			PERCENT	**100**	**61**		**12**	**6**	**12**	**9**
	MIDDLE SCHOOL	**MALE**	**NUMBER**	**95**	**28**	**25**	**26**	**19**	**14**	**8**
			PERCENT	**100**	**29**		**27**	**20**	**15**	**8**
		FEMALE	**NUMBER**	**95**	**19**	**34**	**25**	**20**	**13**	**18**
			PERCENT	**100**	**20**		**26**	**21**	**14**	**19**
	HIGH/HIGHER SECONDARY SCHOOL	**MALE**	**NUMBER**	**95**	**14**	**44**	**24**	**21**	**11**	**25**
			PERCENT	**100**	**15**		**25**	**22**	**12**	**26**
		FEMALE	**NUMBER**	**95**	**10**	**62**	**18**	**12**	**12**	**43**
			PERCENT	**100**	**11**		**19**	**13**	**13**	**45**

TABLE 4.1 : DISTANCE OF MOUZAS FROM EDUCATIONAL FACILITIES BY GENDER

ADMINISTRATIVE UNIT	TYPE OF FACILITY	GENDER		RURAL POPU-LATED MOUZAS	MOUZAS REPOR-TING WITH FACILITY	AVERAGE DISTANCE	MOUZAS BY DISTANCE (IN KM) FROM THE EDUCATIONAL INSTITUTION			
							1 - 10	11 - 25	26 - 50	51 AND ABOVE
1	2	3		4	5	6	7	8	9	10
	COLLEGE	**MALE**	**NUMBER**	**95**	**1**	**79**	**12**	**4**	**10**	**68**
			PERCENT	**100**	**1**		**13**	**4**	**11**	**72**
		FEMALE	**NUMBER**	**95**	**2**	**79**	**11**	**4**	**10**	**68**
			PERCENT	**100**	**2**		**12**	**4**	**11**	**72**
	VOCATIONAL CENTER	**MALE**	**NUMBER**	**95**	**4**	**83**	**8**	**3**	**10**	**70**
			PERCENT	**100**	**4**		**8**	**3**	**11**	**74**
		FEMALE	**NUMBER**	**95**	**4**	**84**	**9**	**3**	**9**	**70**
			PERCENT	**100**	**4**		**9**	**3**	**9**	**74**
	DEENI MADRASSA	**MALE**	**NUMBER**	**95**	**31**	**63**	**14**	**10**	**6**	**34**
			PERCENT	**100**	**33**		**15**	**11**	**6**	**36**
		FEMALE	**NUMBER**	**95**	**14**	**75**	**16**	**2**	**10**	**53**
			PERCENT	**100**	**15**		**17**	**2**	**11**	**56**
GICHK SUB-TEHSIL	PRIMARY SCHOOL	MALE	NUMBER	22	5	47	1	2	9	5
			PERCENT	100	23		5	9	41	23
		FEMALE	NUMBER	22	4	49	1	2	9	6
			PERCENT	100	18		5	9	41	27
	MIDDLE SCHOOL	MALE	NUMBER	22	4	49	1	2	9	6
			PERCENT	100	18		5	9	41	27
		FEMALE	NUMBER	22	3	61	1	2	7	9
			PERCENT	100	14		5	9	32	41
	HIGH/HIGHER SECONDARY SCHOOL	MALE	NUMBER	22	-	108	-	-	1	21
			PERCENT	100	-		-	-	5	95
		FEMALE	NUMBER	22	1	114	-	-	-	21
			PERCENT	100	5		-	-	-	95
	COLLEGE	MALE	NUMBER	22	-	115	-	-	-	22
			PERCENT	100	-		-	-	-	100
		FEMALE	NUMBER	22	-	115	-	-	-	22
			PERCENT	100	-		-	-	-	100
	VOCATIONAL CENTER	MALE	NUMBER	22	-	115	-	-	-	22
			PERCENT	100	-		-	-	-	100
		FEMALE	NUMBER	22	1	116	-	-	-	21
			PERCENT	100	5		-	-	-	95
	DEENI MADRASSA	MALE	NUMBER	22	1	102	1	-	1	19
			PERCENT	100	5		5	-	5	86
		FEMALE	NUMBER	22	1	115	-	-	-	21
			PERCENT	100	5		-	-	-	95

TABLE 4.1 : DISTANCE OF MOUZAS FROM EDUCATIONAL FACILITIES BY GENDER

ADMINISTRATIVE UNIT	TYPE OF FACILITY	GENDER		RURAL POPU-LATED MOUZAS	MOUZAS REPOR-TING WITH FACILITY	AVERAGE DISTANCE	MOUZAS BY DISTANCE (IN KM) FROM THE EDUCATIONAL INSTITUTION			
							1 - 10	11 - 25	26 - 50	51 AND ABOVE
1	2	3		4	5	6	7	8	9	10
GOWARGO TEHSIL	PRIMARY SCHOOL	MALE	NUMBER	32	32	-	-	-	-	-
			PERCENT	100	100		-	-	-	-
		FEMALE	NUMBER	32	20	28	6	1	2	3
			PERCENT	100	63		19	3	6	9
	MIDDLE SCHOOL	MALE	NUMBER	32	6	19	10	12	3	1
			PERCENT	100	19		31	38	9	3
		FEMALE	NUMBER	32	4	36	7	11	2	8
			PERCENT	100	13		22	34	6	25
	HIGH/HIGHER SECONDARY SCHOOL	MALE	NUMBER	32	3	23	5	17	5	2
			PERCENT	100	9		16	53	16	6
		FEMALE	NUMBER	32	-	61	-	8	8	16
			PERCENT	100	-		-	25	25	50
	COLLEGE	MALE	NUMBER	32	-	80	-	-	9	23
			PERCENT	100	-		-	-	28	72
		FEMALE	NUMBER	32	-	80	-	-	9	23
			PERCENT	100	-		-	-	28	72
	VOCATIONAL CENTER	MALE	NUMBER	32	-	82	-	-	8	24
			PERCENT	100	-		-	-	25	75
		FEMALE	NUMBER	32	-	82	-	-	8	24
			PERCENT	100	-		-	-	25	75
	DEENI MADRASSA	MALE	NUMBER	32	7	58	2	9	2	12
			PERCENT	100	22		6	28	6	38
		FEMALE	NUMBER	32	1	80	-	-	9	22
			PERCENT	100	3		-	-	28	69
PANJGUR TEHSIL	PRIMARY SCHOOL	MALE	NUMBER	17	15	6	2	-	-	-
			PERCENT	100	88		12	-	-	-
		FEMALE	NUMBER	17	14	7	2	1	-	-
			PERCENT	100	82		12	6	-	-
	MIDDLE SCHOOL	MALE	NUMBER	17	11	8	4	1	1	-
			PERCENT	100	65		24	6	6	-
		FEMALE	NUMBER	17	8	8	7	1	1	-
			PERCENT	100	47		41	6	6	-
	HIGH/HIGHER SECONDARY SCHOOL	MALE	NUMBER	17	8	8	7	1	1	-
			PERCENT	100	47		41	6	6	-
		FEMALE	NUMBER	17	8	9	7	1	1	-
			PERCENT	100	47		41	6	6	-

TABLE 4.1 : DISTANCE OF MOUZAS FROM EDUCATIONAL FACILITIES BY GENDER

ADMINISTRATIVE UNIT	TYPE OF FACILITY	GENDER		RURAL POPU-LATED MOUZAS	MOUZAS REPOR-TING WITH FACILITY	AVERAGE DISTANCE	MOUZAS BY DISTANCE (IN KM) FROM THE EDUCATIONAL INSTITUTION			
							1 - 10	11 - 25	26 - 50	51 AND ABOVE
1	2	3		4	5	6	7	8	9	10
	COLLEGE	MALE	NUMBER	17	1	10	11	4	1	-
			PERCENT	100	6		65	24	6	-
		FEMALE	NUMBER	17	2	10	10	4	1	-
			PERCENT	100	12		59	24	6	-
	VOCATIONAL CENTER	MALE	NUMBER	17	4	14	8	3	2	-
			PERCENT	100	24		47	18	12	-
		FEMALE	NUMBER	17	3	28	9	3	1	1
			PERCENT	100	18		53	18	6	6
	DEENI MADRASSA	MALE	NUMBER	17	12	9	4	1	-	-
			PERCENT	100	71		24	6	-	-
		FEMALE	NUMBER	17	7	10	7	2	1	-
			PERCENT	100	41		41	12	6	-
PAROME TEHSIL	PRIMARY SCHOOL	MALE	NUMBER	24	23	2	1	-	-	-
			PERCENT	100	96		4	-	-	-
		FEMALE	NUMBER	24	20	13	2	2	-	-
			PERCENT	100	83		8	8	-	-
	MIDDLE SCHOOL	MALE	NUMBER	24	7	16	11	4	1	1
			PERCENT	100	29		46	17	4	4
		FEMALE	NUMBER	24	4	18	10	6	3	1
			PERCENT	100	17		42	25	13	4
	HIGH/HIGHER SECONDARY SCHOOL	MALE	NUMBER	24	3	22	12	3	4	2
			PERCENT	100	13		50	13	17	8
		FEMALE	NUMBER	24	1	35	11	3	3	6
			PERCENT	100	4		46	13	13	25
	COLLEGE	MALE	NUMBER	24	-	89	1	-	-	23
			PERCENT	100	-		4	-	-	96
		FEMALE	NUMBER	24	-	89	1	-	-	23
			PERCENT	100	-		4	-	-	96
	VOCATIONAL CENTER	MALE	NUMBER	24	-	92	-	-	-	24
			PERCENT	100	-		-	-	-	100
		FEMALE	NUMBER	24	-	92	-	-	-	24
			PERCENT	100	-		-	-	-	100
	DEENI MADRASSA	MALE	NUMBER	24	11	30	7	-	3	3
			PERCENT	100	46		29	-	13	13
		FEMALE	NUMBER	24	5	54	9	-	-	10
			PERCENT	100	21		38	-	-	42

TABLE 4.1 : DISTANCE OF MOUZAS FROM EDUCATIONAL FACILITIES BY GENDER

ADMINISTRATIVE UNIT	TYPE OF FACILITY	GENDER		RURAL POPU-LATED MOUZAS	MOUZAS REPOR-TING WITH FACILITY	AVERAGE DISTANCE	MOUZAS BY DISTANCE (IN KM) FROM THE EDUCATIONAL INSTITUTION			
							1 - 10	11 - 25	26 - 50	51 AND ABOVE
1	2	3		4	5	6	7	8	9	10
NASIRABAD DIVISION	PRIMARY SCHOOL	MALE	NUMBER	860	586	19	196	58	20	-
			PERCENT	100	68		23	7	2	0
		FEMALE	NUMBER	860	298	27	333	164	58	7
			PERCENT	100	35		39	19	7	1
	MIDDLE SCHOOL	MALE	NUMBER	860	147	24	388	236	83	6
			PERCENT	100	17		45	27	10	1
		FEMALE	NUMBER	860	65	32	358	271	141	25
			PERCENT	100	8		42	32	16	3
	HIGH/HIGHER SECONDARY SCHOOL	MALE	NUMBER	860	81	31	370	245	141	23
			PERCENT	100	9		43	28	16	3
		FEMALE	NUMBER	860	26	38	297	257	223	57
			PERCENT	100	3		35	30	26	7
	COLLEGE	MALE	NUMBER	860	10	56	158	220	357	115
			PERCENT	100	1		18	26	42	13
		FEMALE	NUMBER	860	3	61	145	208	353	151
			PERCENT	100	0		17	24	41	18
	VOCATIONAL CENTER	MALE	NUMBER	860	6	73	93	175	310	276
			PERCENT	100	1		11	20	36	32
		FEMALE	NUMBER	860	3	74	98	170	299	290
			PERCENT	100	0		11	20	35	34
	DEENI MADRASSA	MALE	NUMBER	860	109	37	249	225	221	56
			PERCENT	100	13		29	26	26	7
		FEMALE	NUMBER	860	59	46	195	228	309	69
			PERCENT	100	7		23	27	36	8
JAFFARABAD DISTRICT	PRIMARY SCHOOL	MALE	NUMBER	184	132	5	46	6	-	-
			PERCENT	100	72		25	3	-	-
		FEMALE	NUMBER	184	64	9	89	28	3	-
			PERCENT	100	35		48	15	2	-
	MIDDLE SCHOOL	MALE	NUMBER	184	48	9	95	37	4	-
			PERCENT	100	26		52	20	2	-
		FEMALE	NUMBER	184	14	14	75	78	17	-
			PERCENT	100	8		41	42	9	-
	HIGH/HIGHER SECONDARY SCHOOL	MALE	NUMBER	184	25	12	89	55	15	-
			PERCENT	100	14		48	30	8	-
		FEMALE	NUMBER	184	9	18	64	67	44	-
			PERCENT	100	5		35	36	24	-

TABLE 4.1 : DISTANCE OF MOUZAS FROM EDUCATIONAL FACILITIES BY GENDER

ADMINISTRATIVE UNIT	TYPE OF FACILITY	GENDER		RURAL POPU-LATED MOUZAS	MOUZAS REPOR-TING WITH FACILITY	AVERAGE DISTANCE	MOUZAS BY DISTANCE (IN KM) FROM THE EDUCATIONAL INSTITUTION			
							1 - 10	11 - 25	26 - 50	51 AND ABOVE
1	2	3		4	5	6	7	8	9	10
	COLLEGE	**MALE**	**NUMBER**	**184**	**3**	**27**	**31**	**49**	**100**	**1**
			PERCENT	**100**	**2**		**17**	**27**	**54**	**1**
		FEMALE	**NUMBER**	**184**	**3**	**27**	**32**	**48**	**100**	**1**
			PERCENT	**100**	**2**		**17**	**26**	**54**	**1**
	VOCATIONAL CENTER	**MALE**	**NUMBER**	**184**	**4**	**27**	**31**	**48**	**99**	**2**
			PERCENT	**100**	**2**		**17**	**26**	**54**	**1**
		FEMALE	**NUMBER**	**184**	**3**	**27**	**32**	**48**	**99**	**2**
			PERCENT	**100**	**2**		**17**	**26**	**54**	**1**
	DEENI MADRASSA	**MALE**	**NUMBER**	**184**	**21**	**20**	**57**	**52**	**53**	**1**
			PERCENT	**100**	**11**		**31**	**28**	**29**	**1**
		FEMALE	**NUMBER**	**184**	**7**	**24**	**38**	**60**	**78**	**1**
			PERCENT	**100**	**4**		**21**	**33**	**42**	**1**
GANDHAKA	PRIMARY SCHOOL	MALE	NUMBER	90	51	6	33	6	-	-
			PERCENT	100	57		37	7	-	-
		FEMALE	NUMBER	90	15	9	52	21	2	-
			PERCENT	100	17		58	23	2	-
	MIDDLE SCHOOL	MALE	NUMBER	90	18	9	47	23	2	-
			PERCENT	100	20		52	26	2	-
		FEMALE	NUMBER	90	4	16	30	46	10	-
			PERCENT	100	4		33	51	11	-
	HIGH/HIGHER SECONDARY SCHOOL	MALE	NUMBER	90	14	14	32	33	11	-
			PERCENT	100	16		36	37	12	-
		FEMALE	NUMBER	90	1	22	21	34	34	-
			PERCENT	100	1		23	38	38	-
	COLLEGE	MALE	NUMBER	90	-	37	-	6	83	1
			PERCENT	100	-		-	7	92	1
		FEMALE	NUMBER	90	-	37	-	6	83	1
			PERCENT	100	-		-	7	92	1
	VOCATIONAL CENTER	MALE	NUMBER	90	-	38	-	6	82	2
			PERCENT	100	-		-	7	91	2
		FEMALE	NUMBER	90	-	38	-	6	82	2
			PERCENT	100	-		-	7	91	2
	DEENI MADRASSA	MALE	NUMBER	90	13	25	22	14	40	1
			PERCENT	100	14		24	16	44	1
		FEMALE	NUMBER	90	2	32	7	18	62	1
			PERCENT	100	2		8	20	69	1

TABLE 4.1 : DISTANCE OF MOUZAS FROM EDUCATIONAL FACILITIES BY GENDER

ADMINISTRATIVE UNIT	TYPE OF FACILITY	GENDER		RURAL POPU-LATED MOUZAS	MOUZAS REPOR-TING WITH FACILITY	AVERAGE DISTANCE	MOUZAS BY DISTANCE (IN KM) FROM THE EDUCATIONAL INSTITUTION			
							1 - 10	11 - 25	26 - 50	51 AND ABOVE
1	2	3		4	5	6	7	8	9	10
JHAT PAT	PRIMARY SCHOOL	MALE	NUMBER	48	41	5	7	-	-	-
			PERCENT	100	85		15	-	-	-
		FEMALE	NUMBER	48	23	7	22	2	1	-
			PERCENT	100	48		46	4	2	-
	MIDDLE SCHOOL	MALE	NUMBER	48	17	9	24	5	2	-
			PERCENT	100	35		50	10	4	-
		FEMALE	NUMBER	48	6	12	26	12	4	-
			PERCENT	100	13		54	25	8	-
	HIGH/HIGHER SECONDARY SCHOOL	MALE	NUMBER	48	7	11	27	10	4	-
			PERCENT	100	15		56	21	8	-
		FEMALE	NUMBER	48	6	13	22	15	5	-
			PERCENT	100	13		46	31	10	-
	COLLEGE	MALE	NUMBER	48	2	19	10	24	12	-
			PERCENT	100	4		21	50	25	-
		FEMALE	NUMBER	48	2	18	11	23	12	-
			PERCENT	100	4		23	48	25	-
	VOCATIONAL CENTER	MALE	NUMBER	48	2	18	11	23	12	-
			PERCENT	100	4		23	48	25	-
		FEMALE	NUMBER	48	1	18	12	23	12	-
			PERCENT	100	2		25	48	25	-
	DEENI MADRASSA	MALE	NUMBER	48	3	19	11	22	12	-
			PERCENT	100	6		23	46	25	-
		FEMALE	NUMBER	48	3	19	10	23	12	-
			PERCENT	100	6		21	48	25	-
USTA MUHAMMAD	PRIMARY SCHOOL	MALE	NUMBER	46	40	2	6	-	-	-
			PERCENT	100	87		13	-	-	-
		FEMALE	NUMBER	46	26	7	15	5	-	-
			PERCENT	100	57		33	11	-	-
	MIDDLE SCHOOL	MALE	NUMBER	46	13	8	24	9	-	-
			PERCENT	100	28		52	20	-	-
		FEMALE	NUMBER	46	4	14	19	20	3	-
			PERCENT	100	9		41	43	7	-
	HIGH/HIGHER SECONDARY SCHOOL	MALE	NUMBER	46	4	8	30	12	-	-
			PERCENT	100	9		65	26	-	-
		FEMALE	NUMBER	46	2	14	21	18	5	-
			PERCENT	100	4		46	39	11	-

TABLE 4.1 : DISTANCE OF MOUZAS FROM EDUCATIONAL FACILITIES BY GENDER

ADMINISTRATIVE UNIT	TYPE OF FACILITY	GENDER		RURAL POPU-LATED MOUZAS	MOUZAS REPOR-TING WITH FACILITY	AVERAGE DISTANCE	MOUZAS BY DISTANCE (IN KM) FROM THE EDUCATIONAL INSTITUTION			
							1 - 10	11 - 25	26 - 50	51 AND ABOVE
1	2	3		4	5	6	7	8	9	10
	COLLEGE	MALE	NUMBER	46	1	14	21	19	5	-
			PERCENT	100	2		46	41	11	-
		FEMALE	NUMBER	46	1	14	21	19	5	-
			PERCENT	100	2		46	41	11	-
	VOCATIONAL CENTER	MALE	NUMBER	46	2	15	20	19	5	-
			PERCENT	100	4		43	41	11	-
		FEMALE	NUMBER	46	2	15	20	19	5	-
			PERCENT	100	4		43	41	11	-
	DEENI MADRASSA	MALE	NUMBER	46	5	11	24	16	1	-
			PERCENT	100	11		52	35	2	-
		FEMALE	NUMBER	46	2	14	21	19	4	-
			PERCENT	100	4		46	41	9	-
JHAL MAGSI DISTRICT	**PRIMARY SCHOOL**	**MALE**	**NUMBER**	**184**	**124**	**11**	**41**	**12**	**7**	**-**
			PERCENT	**100**	**67**		**22**	**7**	**4**	**-**
		FEMALE	**NUMBER**	**184**	**61**	**15**	**61**	**41**	**20**	**1**
			PERCENT	**100**	**33**		**33**	**22**	**11**	**1**
	MIDDLE SCHOOL	**MALE**	**NUMBER**	**184**	**30**	**15**	**70**	**58**	**25**	**1**
			PERCENT	**100**	**16**		**38**	**32**	**14**	**1**
		FEMALE	**NUMBER**	**184**	**16**	**18**	**71**	**54**	**41**	**2**
			PERCENT	**100**	**9**		**39**	**29**	**22**	**1**
	HIGH/HIGHER SECONDARY SCHOOL	**MALE**	**NUMBER**	**184**	**15**	**19**	**64**	**56**	**45**	**4**
			PERCENT	**100**	**8**		**35**	**30**	**24**	**2**
		FEMALE	**NUMBER**	**184**	**5**	**19**	**65**	**61**	**50**	**3**
			PERCENT	**100**	**3**		**35**	**33**	**27**	**2**
	COLLEGE	**MALE**	**NUMBER**	**184**	**-**	**38**	**24**	**47**	**62**	**51**
			PERCENT	**100**	**-**		**13**	**26**	**34**	**28**
		FEMALE	**NUMBER**	**184**	**-**	**41**	**24**	**48**	**56**	**56**
			PERCENT	**100**	**-**		**13**	**26**	**30**	**30**
	VOCATIONAL CENTER	**MALE**	**NUMBER**	**184**	**-**	**111**	**3**	**12**	**11**	**158**
			PERCENT	**100**	**-**		**2**	**7**	**6**	**86**
		FEMALE	**NUMBER**	**184**	**-**	**110**	**3**	**13**	**11**	**157**
			PERCENT	**100**	**-**		**2**	**7**	**6**	**85**
	DEENI MADRASSA	**MALE**	**NUMBER**	**184**	**27**	**22**	**50**	**62**	**34**	**11**
			PERCENT	**100**	**15**		**27**	**34**	**18**	**6**
		FEMALE	**NUMBER**	**184**	**22**	**26**	**49**	**61**	**34**	**18**
			PERCENT	**100**	**12**		**27**	**33**	**18**	**10**

TABLE 4.1 : DISTANCE OF MOUZAS FROM EDUCATIONAL FACILITIES BY GENDER

ADMINISTRATIVE UNIT	TYPE OF FACILITY	GENDER		RURAL POPU-LATED MOUZAS	MOUZAS REPOR-TING WITH FACILITY	AVERAGE DISTANCE	MOUZAS BY DISTANCE (IN KM) FROM THE EDUCATIONAL INSTITUTION			
							1 - 10	11 - 25	26 - 50	51 AND ABOVE
1	2	3		4	5	6	7	8	9	10
GANDAWA	PRIMARY SCHOOL	MALE	NUMBER	43	24	10	16	1	2	-
			PERCENT	100	56		37	2	5	-
		FEMALE	NUMBER	43	9	10	24	9	1	-
			PERCENT	100	21		56	21	2	-
	MIDDLE SCHOOL	MALE	NUMBER	43	8	14	19	12	4	-
			PERCENT	100	19		44	28	9	-
		FEMALE	NUMBER	43	4	14	22	13	4	-
			PERCENT	100	9		51	30	9	-
	HIGH/HIGHER SECONDARY SCHOOL	MALE	NUMBER	43	4	16	17	17	4	1
			PERCENT	100	9		40	40	9	2
		FEMALE	NUMBER	43	-	15	17	20	6	-
			PERCENT	100	-		40	47	14	-
	COLLEGE	MALE	NUMBER	43	-	45	3	12	7	21
			PERCENT	100	-		7	28	16	49
		FEMALE	NUMBER	43	-	55	3	12	3	25
			PERCENT	100	-		7	28	7	58
	VOCATIONAL CENTER	MALE	NUMBER	43	-	62	3	12	6	22
			PERCENT	100	-		7	28	14	51
		FEMALE	NUMBER	43	-	62	3	12	6	22
			PERCENT	100	-		7	28	14	51
	DEENI MADRASSA	MALE	NUMBER	43	13	15	12	16	2	-
			PERCENT	100	30		28	37	5	-
		FEMALE	NUMBER	43	9	32	11	14	2	7
			PERCENT	100	21		26	33	5	16
JHAL MAGSI	PRIMARY SCHOOL	MALE	NUMBER	105	79	8	17	8	1	-
			PERCENT	100	75		16	8	1	-
		FEMALE	NUMBER	105	49	10	32	20	4	-
			PERCENT	100	47		30	19	4	-
	MIDDLE SCHOOL	MALE	NUMBER	105	20	11	45	34	6	-
			PERCENT	100	19		43	32	6	-
		FEMALE	NUMBER	105	12	12	48	36	9	-
			PERCENT	100	11		46	34	9	-
	HIGH/HIGHER SECONDARY SCHOOL	MALE	NUMBER	105	11	12	47	38	9	-
			PERCENT	100	10		45	36	9	-
		FEMALE	NUMBER	105	5	13	48	40	12	-
			PERCENT	100	5		46	38	11	-

TABLE 4.1 : DISTANCE OF MOUZAS FROM EDUCATIONAL FACILITIES BY GENDER

ADMINISTRATIVE UNIT	TYPE OF FACILITY	GENDER		RURAL POPU-LATED MOUZAS	MOUZAS REPOR-TING WITH FACILITY	AVERAGE DISTANCE	MOUZAS BY DISTANCE (IN KM) FROM THE EDUCATIONAL INSTITUTION			
							1 - 10	11 - 25	26 - 50	51 AND ABOVE
1	2	3		4	5	6	7	8	9	10
	COLLEGE	MALE	NUMBER	105	-	24	21	35	49	-
			PERCENT	100	-		20	33	47	-
		FEMALE	NUMBER	105	-	24	21	36	48	-
			PERCENT	100	-		20	34	46	-
	VOCATIONAL CENTER	MALE	NUMBER	105	-	144	-	-	-	105
			PERCENT	100	-		-	-	-	100
		FEMALE	NUMBER	105	-	143	-	1	-	104
			PERCENT	100	-		-	1	-	99
	DEENI MADRASSA	MALE	NUMBER	105	13	17	34	37	21	-
			PERCENT	100	12		32	35	20	-
		FEMALE	NUMBER	105	12	17	34	38	21	-
			PERCENT	100	11		32	36	20	-
MIRPUR SUB-	PRIMARY SCHOOL	MALE	NUMBER	36	21	15	8	3	4	-
			PERCENT	100	58		22	8	11	-
		FEMALE	NUMBER	36	3	26	5	12	15	1
			PERCENT	100	8		14	33	42	3
	MIDDLE SCHOOL	MALE	NUMBER	36	2	26	6	12	15	1
			PERCENT	100	6		17	33	42	3
		FEMALE	NUMBER	36	-	37	1	5	28	2
			PERCENT	100	-		3	14	78	6
	HIGH/HIGHER SECONDARY SCHOOL	MALE	NUMBER	36	-	40	-	1	32	3
			PERCENT	100	-		-	3	89	8
		FEMALE	NUMBER	36	-	40	-	1	32	3
			PERCENT	100	-		-	3	89	8
	COLLEGE	MALE	NUMBER	36	-	69	-	-	6	30
			PERCENT	100	-		-	-	17	83
		FEMALE	NUMBER	36	-	74	-	-	5	31
			PERCENT	100	-		-	-	14	86
	VOCATIONAL CENTER	MALE	NUMBER	36	-	74	-	-	5	31
			PERCENT	100	-		-	-	14	86
		FEMALE	NUMBER	36	-	74	-	-	5	31
			PERCENT	100	-		-	-	14	86
	DEENI MADRASSA	MALE	NUMBER	36	1	43	4	9	11	11
			PERCENT	100	3		11	25	31	31
		FEMALE	NUMBER	36	1	43	4	9	11	11
			PERCENT	100	3		11	25	31	31

TABLE 4.1 : DISTANCE OF MOUZAS FROM EDUCATIONAL FACILITIES BY GENDER

ADMINISTRATIVE UNIT	TYPE OF FACILITY	GENDER		RURAL POPU-LATED MOUZAS	MOUZAS REPOR-TING WITH FACILITY	AVERAGE DISTANCE	MOUZAS BY DISTANCE (IN KM) FROM THE EDUCATIONAL INSTITUTION			
							1 - 10	11 - 25	26 - 50	51 AND ABOVE
1	2	3		4	5	6	7	8	9	10
KACHHI DISTRICT	PRIMARY SCHOOL	MALE	NUMBER	281	220	7	52	5	4	-
			PERCENT	100	78		19	2	1	-
		FEMALE	NUMBER	281	96	12	130	32	17	6
			PERCENT	100	34		46	11	6	2
	MIDDLE SCHOOL	MALE	NUMBER	281	30	11	171	57	20	3
			PERCENT	100	11		61	20	7	1
		FEMALE	NUMBER	281	11	17	151	65	35	19
			PERCENT	100	4		54	23	12	7
	HIGH/HIGHER SECONDARY SCHOOL	MALE	NUMBER	281	16	13	169	66	22	8
			PERCENT	100	6		60	23	8	3
		FEMALE	NUMBER	281	5	25	121	66	43	46
			PERCENT	100	2		43	23	15	16
	COLLEGE	MALE	NUMBER	281	2	26	86	78	78	37
			PERCENT	100	1		31	28	28	13
		FEMALE	NUMBER	281	-	40	67	65	77	72
			PERCENT	100	-		24	23	27	26
	VOCATIONAL CENTER	MALE	NUMBER	281	-	47	46	61	80	94
			PERCENT	100	-		16	22	28	33
		FEMALE	NUMBER	281	-	55	52	55	67	107
			PERCENT	100	-		19	20	24	38
	DEENI MADRASSA	MALE	NUMBER	281	32	27	73	62	81	33
			PERCENT	100	11		26	22	29	12
		FEMALE	NUMBER	281	27	29	64	68	88	34
			PERCENT	100	10		23	24	31	12
BALANARI SUB-	PRIMARY SCHOOL	MALE	NUMBER	65	58	6	5	2	-	-
			PERCENT	100	89		8	3	-	-
		FEMALE	NUMBER	65	18	14	32	10	1	4
			PERCENT	100	28		49	15	2	6
	MIDDLE SCHOOL	MALE	NUMBER	65	13	11	38	9	3	2
			PERCENT	100	20		58	14	5	3
		FEMALE	NUMBER	65	3	26	32	12	6	12
			PERCENT	100	5		49	18	9	18
	HIGH/HIGHER SECONDARY SCHOOL	MALE	NUMBER	65	8	12	42	9	3	3
			PERCENT	100	12		65	14	5	5
		FEMALE	NUMBER	65	2	33	26	12	6	19
			PERCENT	100	3		40	18	9	29

TABLE 4.1 : DISTANCE OF MOUZAS FROM EDUCATIONAL FACILITIES BY GENDER

ADMINISTRATIVE UNIT	TYPE OF FACILITY	GENDER		RURAL POPU-LATED MOUZAS	MOUZAS REPOR-TING WITH FACILITY	AVERAGE DISTANCE	MOUZAS BY DISTANCE (IN KM) FROM THE EDUCATIONAL INSTITUTION			
							1 - 10	11 - 25	26 - 50	51 AND ABOVE
1	2	3		4	5	6	7	8	9	10
	COLLEGE	MALE	NUMBER	65	1	48	7	7	23	27
			PERCENT	100	2		11	11	35	42
		FEMALE	NUMBER	65	-	50	4	10	24	27
			PERCENT	100	-		6	15	37	42
	VOCATIONAL CENTER	MALE	NUMBER	65	-	50	2	9	26	28
			PERCENT	100	-		3	14	40	43
		FEMALE	NUMBER	65	-	51	3	10	24	28
			PERCENT	100	-		5	15	37	43
	DEENI MADRASSA	MALE	NUMBER	65	-	50	2	9	26	28
			PERCENT	100	-		3	14	40	43
		FEMALE	NUMBER	65	-	51	3	10	24	28
			PERCENT	100	-		5	15	37	43
BHAG	PRIMARY SCHOOL	MALE	NUMBER	113	72	8	35	3	3	-
			PERCENT	100	64		31	3	3	-
		FEMALE	NUMBER	113	11	11	73	15	14	-
			PERCENT	100	10		65	13	12	-
	MIDDLE SCHOOL	MALE	NUMBER	113	6	12	67	27	13	-
			PERCENT	100	5		59	24	12	-
		FEMALE	NUMBER	113	1	15	57	33	22	-
			PERCENT	100	1		50	29	19	-
	HIGH/HIGHER SECONDARY SCHOOL	MALE	NUMBER	113	3	14	60	33	17	-
			PERCENT	100	3		53	29	15	-
		FEMALE	NUMBER	113	-	16	54	35	24	-
			PERCENT	100	-		48	31	21	-
	COLLEGE	MALE	NUMBER	113	-	20	40	40	32	1
			PERCENT	100	-		35	35	28	1
		FEMALE	NUMBER	113	-	19	43	38	31	1
			PERCENT	100	-		38	34	27	1
	VOCATIONAL CENTER	MALE	NUMBER	113	-	19	40	41	31	1
			PERCENT	100	-		35	36	27	1
		FEMALE	NUMBER	113	-	19	42	38	32	1
			PERCENT	100	-		37	34	28	1
	DEENI MADRASSA	MALE	NUMBER	113	-	18	45	39	29	-
			PERCENT	100	-		40	35	26	-
		FEMALE	NUMBER	113	1	18	44	38	29	1
			PERCENT	100	1		39	34	26	1

TABLE 4.1 : DISTANCE OF MOUZAS FROM EDUCATIONAL FACILITIES BY GENDER

ADMINISTRATIVE UNIT	TYPE OF FACILITY	GENDER		RURAL POPU-LATED MOUZAS	MOUZAS REPOR-TING WITH FACILITY	AVERAGE DISTANCE	MOUZAS BY DISTANCE (IN KM) FROM THE EDUCATIONAL INSTITUTION			
							1 - 10	11 - 25	26 - 50	51 AND ABOVE
1	2	3		4	5	6	7	8	9	10
DHADAR	PRIMARY SCHOOL	MALE	NUMBER	29	25	4	4	-	-	-
			PERCENT	100	86		14	-	-	-
		FEMALE	NUMBER	29	20	9	6	3	-	-
			PERCENT	100	69		21	10	-	-
	MIDDLE SCHOOL	MALE	NUMBER	29	7	5	20	2	-	-
			PERCENT	100	24		69	7	-	-
		FEMALE	NUMBER	29	3	6	23	3	-	-
			PERCENT	100	10		79	10	-	-
	HIGH/HIGHER SECONDARY SCHOOL	MALE	NUMBER	29	3	6	23	3	-	-
			PERCENT	100	10		79	10	-	-
		FEMALE	NUMBER	29	2	7	22	5	-	-
			PERCENT	100	7		76	17	-	-
	COLLEGE	MALE	NUMBER	29	1	9	18	10	-	-
			PERCENT	100	3		62	34	-	-
		FEMALE	NUMBER	29	-	9	19	10	-	-
			PERCENT	100	-		66	34	-	-
	VOCATIONAL CENTER	MALE	NUMBER	29	-	53	2	8	12	7
			PERCENT	100	-		7	28	41	24
		FEMALE	NUMBER	29	-	90	6	4	1	18
			PERCENT	100	-		21	14	3	62
	DEENI MADRASSA	MALE	NUMBER	29	5	6	21	3	-	-
			PERCENT	100	17		72	10	-	-
		FEMALE	NUMBER	29	-	18	12	8	9	-
			PERCENT	100	-		41	28	31	-
KHATTAN SUB-	PRIMARY SCHOOL	MALE	NUMBER	19	14	5	5	-	-	-
			PERCENT	100	74		26	-	-	-
		FEMALE	NUMBER	19	1	9	15	2	1	-
			PERCENT	100	5		79	11	5	-
	MIDDLE SCHOOL	MALE	NUMBER	19	1	9	15	2	1	-
			PERCENT	100	5		79	11	5	-
		FEMALE	NUMBER	19	1	9	15	2	1	-
			PERCENT	100	5		79	11	5	-
	HIGH/HIGHER SECONDARY SCHOOL	MALE	NUMBER	19	1	9	15	2	1	-
			PERCENT	100	5		79	11	5	-
		FEMALE	NUMBER	19	-	15	10	3	6	-
			PERCENT	100	-		53	16	32	-

TABLE 4.1 : DISTANCE OF MOUZAS FROM EDUCATIONAL FACILITIES BY GENDER

ADMINISTRATIVE UNIT	TYPE OF FACILITY	GENDER		RURAL POPU-LATED MOUZAS	MOUZAS REPOR-TING WITH FACILITY	AVERAGE DISTANCE	MOUZAS BY DISTANCE (IN KM) FROM THE EDUCATIONAL INSTITUTION			
							1 - 10	11 - 25	26 - 50	51 AND ABOVE
1	2	3		4	5	6	7	8	9	10
	COLLEGE	MALE	NUMBER	19	-	25	1	5	13	-
			PERCENT	100	-		5	26	68	-
		FEMALE	NUMBER	19	-	26	-	6	13	-
			PERCENT	100	-		-	32	68	-
	VOCATIONAL CENTER	MALE	NUMBER	19	-	47	-	2	10	7
			PERCENT	100	-		-	11	53	37
		FEMALE	NUMBER	19	-	51	-	2	9	8
			PERCENT	100	-		-	11	47	42
	DEENI MADRASSA	MALE	NUMBER	19	-	26	-	6	13	-
			PERCENT	100	-		-	32	68	-
		FEMALE	NUMBER	19	-	26	-	6	13	-
			PERCENT	100	-		-	32	68	-
MACH SUB-	PRIMARY SCHOOL	MALE	NUMBER	7	6	30	-	-	1	-
			PERCENT	100	86		-	-	14	-
		FEMALE	NUMBER	7	2	40	1	1	1	2
			PERCENT	100	29		14	14	14	29
	MIDDLE SCHOOL	MALE	NUMBER	7	2	32	1	1	3	-
			PERCENT	100	29		14	14	43	-
		FEMALE	NUMBER	7	2	52	-	1	2	2
			PERCENT	100	29		-	14	29	29
	HIGH/HIGHER SECONDARY SCHOOL	MALE	NUMBER	7	1	58	-	1	1	4
			PERCENT	100	14		-	14	14	57
		FEMALE	NUMBER	7	1	55	-	1	1	4
			PERCENT	100	14		-	14	14	57
	COLLEGE	MALE	NUMBER	7	-	47	1	1	1	4
			PERCENT	100	-		14	14	14	57
		FEMALE	NUMBER	7	-	47	1	1	1	4
			PERCENT	100	-		14	14	14	57
	VOCATIONAL CENTER	MALE	NUMBER	7	-	47	1	1	1	4
			PERCENT	100	-		14	14	14	57
		FEMALE	NUMBER	7	-	47	1	1	1	4
			PERCENT	100	-		14	14	14	57
	DEENI MADRASSA	MALE	NUMBER	7	-	47	1	1	1	4
			PERCENT	100	-		14	14	14	57
		FEMALE	NUMBER	7	-	47	1	1	1	4
			PERCENT	100	-		14	14	14	57

TABLE 4.1 : DISTANCE OF MOUZAS FROM EDUCATIONAL FACILITIES BY GENDER

ADMINISTRATIVE UNIT	TYPE OF FACILITY	GENDER		RURAL POPU-LATED MOUZAS	MOUZAS REPOR-TING WITH FACILITY	AVERAGE DISTANCE	MOUZAS BY DISTANCE (IN KM) FROM THE EDUCATIONAL INSTITUTION			
							1 - 10	11 - 25	26 - 50	51 AND ABOVE
1	2	3		4	5	6	7	8	9	10
SANNI SUB-	PRIMARY SCHOOL	MALE	NUMBER	48	45	6	3	-	-	-
			PERCENT	100	94		6	-	-	-
		FEMALE	NUMBER	48	44	9	3	1	-	-
			PERCENT	100	92		6	2	-	-
	MIDDLE SCHOOL	MALE	NUMBER	48	1	10	30	16	-	1
			PERCENT	100	2		63	33	-	2
		FEMALE	NUMBER	48	1	17	24	14	4	5
			PERCENT	100	2		50	29	8	10
	HIGH/HIGHER SECONDARY SCHOOL	MALE	NUMBER	48	-	10	29	18	-	1
			PERCENT	100	-		60	38	-	2
		FEMALE	NUMBER	48	-	48	9	10	6	23
			PERCENT	100	-		19	21	13	48
	COLLEGE	MALE	NUMBER	48	-	21	19	15	9	5
			PERCENT	100	-		40	31	19	10
		FEMALE	NUMBER	48	-	97	-	-	8	40
			PERCENT	100	-		-	-	17	83
	VOCATIONAL CENTER	MALE	NUMBER	48	-	104	1	-	-	47
			PERCENT	100	-		2	-	-	98
		FEMALE	NUMBER	48	-	125	-	-	-	48
			PERCENT	100	-		-	-	-	100
	DEENI MADRASSA	MALE	NUMBER	48	27	28	4	4	12	1
			PERCENT	100	56		8	8	25	2
		FEMALE	NUMBER	48	26	27	4	5	12	1
			PERCENT	100	54		8	10	25	2
NASIRABAD DISTRICT	**PRIMARY SCHOOL**	**MALE**	**NUMBER**	**166**	**67**	**12**	**56**	**34**	**9**	**-**
			PERCENT	**100**	**40**		**34**	**20**	**5**	**-**
		FEMALE	**NUMBER**	**166**	**39**	**14**	**51**	**61**	**15**	**-**
			PERCENT	**100**	**23**		**31**	**37**	**9**	**-**
	MIDDLE SCHOOL	**MALE**	**NUMBER**	**166**	**14**	**20**	**34**	**82**	**34**	**2**
			PERCENT	**100**	**8**		**20**	**49**	**20**	**1**
		FEMALE	**NUMBER**	**166**	**11**	**23**	**35**	**72**	**44**	**4**
			PERCENT	**100**	**7**		**21**	**43**	**27**	**2**
	HIGH/HIGHER SECONDARY SCHOOL	**MALE**	**NUMBER**	**166**	**6**	**30**	**26**	**65**	**58**	**11**
			PERCENT	**100**	**4**		**16**	**39**	**35**	**7**
		FEMALE	**NUMBER**	**166**	**1**	**28**	**24**	**53**	**80**	**8**
			PERCENT	**100**	**1**		**14**	**32**	**48**	**5**

TABLE 4.1 : DISTANCE OF MOUZAS FROM EDUCATIONAL FACILITIES BY GENDER

ADMINISTRATIVE UNIT	TYPE OF FACILITY	GENDER		RURAL POPU-LATED MOUZAS	MOUZAS REPOR-TING WITH FACILITY	AVERAGE DISTANCE	MOUZAS BY DISTANCE (IN KM) FROM THE EDUCATIONAL INSTITUTION			
							1 - 10	11 - 25	26 - 50	51 AND ABOVE
1	2	3		4	5	6	7	8	9	10
	COLLEGE	**MALE**	**NUMBER**	**166**	**2**	**47**	**3**	**26**	**109**	**26**
			PERCENT	**100**	**1**		**2**	**16**	**66**	**16**
		FEMALE	**NUMBER**	**166**	**-**	**39**	**6**	**26**	**112**	**22**
			PERCENT	**100**	**-**		**4**	**16**	**67**	**13**
	VOCATIONAL CENTER	**MALE**	**NUMBER**	**166**	**2**	**42**	**8**	**39**	**96**	**21**
			PERCENT	**100**	**1**		**5**	**23**	**58**	**13**
		FEMALE	**NUMBER**	**166**	**-**	**40**	**7**	**41**	**96**	**22**
			PERCENT	**100**	**-**		**4**	**25**	**58**	**13**
	DEENI MADRASSA	**MALE**	**NUMBER**	**166**	**17**	**25**	**45**	**43**	**50**	**11**
			PERCENT	**100**	**10**		**27**	**26**	**30**	**7**
		FEMALE	**NUMBER**	**166**	**3**	**30**	**38**	**27**	**83**	**15**
			PERCENT	**100**	**2**		**23**	**16**	**50**	**9**
BABA KOT	PRIMARY SCHOOL	MALE	NUMBER	32	13	15	6	11	2	-
			PERCENT	100	41		19	34	6	-
		FEMALE	NUMBER	32	-	17	3	25	4	-
			PERCENT	100	-		9	78	13	-
	MIDDLE SCHOOL	MALE	NUMBER	32	2	16	3	25	2	-
			PERCENT	100	6		9	78	6	-
		FEMALE	NUMBER	32	-	20	3	22	6	1
			PERCENT	100	-		9	69	19	3
	HIGH/HIGHER SECONDARY SCHOOL	MALE	NUMBER	32	-	23	2	18	12	-
			PERCENT	100	-		6	56	38	-
		FEMALE	NUMBER	32	-	36	-	5	27	-
			PERCENT	100	-		-	16	84	-
	COLLEGE	MALE	NUMBER	32	-	52	-	1	27	4
			PERCENT	100	-		-	3	84	13
		FEMALE	NUMBER	32	-	42	-	1	28	3
			PERCENT	100	-		-	3	88	9
	VOCATIONAL CENTER	MALE	NUMBER	32	1	40	-	2	27	2
			PERCENT	100	3		-	6	84	6
		FEMALE	NUMBER	32	-	53	-	1	27	4
			PERCENT	100	-		-	3	84	13
	DEENI MADRASSA	MALE	NUMBER	32	9	20	6	12	5	-
			PERCENT	100	28		19	38	16	-
		FEMALE	NUMBER	32	-	42	-	1	28	3
			PERCENT	100	-		-	3	88	9

TABLE 4.1 : DISTANCE OF MOUZAS FROM EDUCATIONAL FACILITIES BY GENDER

ADMINISTRATIVE UNIT	TYPE OF FACILITY	GENDER		RURAL POPU-LATED MOUZAS	MOUZAS REPOR-TING WITH FACILITY	AVERAGE DISTANCE	MOUZAS BY DISTANCE (IN KM) FROM THE EDUCATIONAL INSTITUTION			
							1 - 10	11 - 25	26 - 50	51 AND ABOVE
1	2	3		4	5	6	7	8	9	10
CHATTAR SUB-	PRIMARY SCHOOL	MALE	NUMBER	52	12	14	22	11	7	-
			PERCENT	100	23		42	21	13	-
		FEMALE	NUMBER	52	8	15	23	12	9	-
			PERCENT	100	15		44	23	17	-
	MIDDLE SCHOOL	MALE	NUMBER	52	1	24	18	11	20	2
			PERCENT	100	2		35	21	38	4
		FEMALE	NUMBER	52	1	24	17	12	20	2
			PERCENT	100	2		33	23	38	4
	HIGH/HIGHER SECONDARY SCHOOL	MALE	NUMBER	52	1	34	14	11	21	5
			PERCENT	100	2		27	21	40	10
		FEMALE	NUMBER	52	-	28	13	12	24	3
			PERCENT	100	-		25	23	46	6
	COLLEGE	MALE	NUMBER	52	1	58	1	10	29	11
			PERCENT	100	2		2	19	56	21
		FEMALE	NUMBER	52	-	39	4	9	29	10
			PERCENT	100	-		8	17	56	19
	VOCATIONAL CENTER	MALE	NUMBER	52	1	49	1	12	28	10
			PERCENT	100	2		2	23	54	19
		FEMALE	NUMBER	52	-	38	3	11	28	10
			PERCENT	100	-		6	21	54	19
	DEENI MADRASSA	MALE	NUMBER	52	1	35	6	12	24	9
			PERCENT	100	2		12	23	46	17
		FEMALE	NUMBER	52	1	33	8	13	22	8
			PERCENT	100	2		15	25	42	15
DERA MURAD JAMALI	PRIMARY SCHOOL	MALE	NUMBER	19	11	15	3	5	-	-
			PERCENT	100	58		16	26	-	-
		FEMALE	NUMBER	19	7	14	5	7	-	-
			PERCENT	100	37		26	37	-	-
	MIDDLE SCHOOL	MALE	NUMBER	19	7	15	4	8	-	-
			PERCENT	100	37		21	42	-	-
		FEMALE	NUMBER	19	4	17	4	9	2	-
			PERCENT	100	21		21	47	11	-
	HIGH/HIGHER SECONDARY SCHOOL	MALE	NUMBER	19	4	19	3	9	3	-
			PERCENT	100	21		16	47	16	-
		FEMALE	NUMBER	19	1	20	3	11	4	-
			PERCENT	100	5		16	58	21	-

TABLE 4.1 : DISTANCE OF MOUZAS FROM EDUCATIONAL FACILITIES BY GENDER

ADMINISTRATIVE UNIT	TYPE OF FACILITY	GENDER		RURAL POPU-LATED MOUZAS	MOUZAS REPOR-TING WITH FACILITY	AVERAGE DISTANCE	MOUZAS BY DISTANCE (IN KM) FROM THE EDUCATIONAL INSTITUTION			
							1 - 10	11 - 25	26 - 50	51 AND ABOVE
1	2	3		4	5	6	7	8	9	10
	COLLEGE	MALE	NUMBER	19	1	22	2	9	7	-
			PERCENT	100	5		11	47	37	-
		FEMALE	NUMBER	19	-	21	2	11	6	-
			PERCENT	100	-		11	58	32	-
	VOCATIONAL CENTER	MALE	NUMBER	19	-	22	2	11	6	-
			PERCENT	100	-		11	58	32	-
		FEMALE	NUMBER	19	-	21	2	12	5	-
			PERCENT	100	-		11	63	26	-
	DEENI MADRASSA	MALE	NUMBER	19	3	15	6	8	2	-
			PERCENT	100	16		32	42	11	-
		FEMALE	NUMBER	19	1	15	8	6	4	-
			PERCENT	100	5		42	32	21	-
LANDHI	PRIMARY SCHOOL	MALE	NUMBER	27	2	6	21	4	-	-
			PERCENT	100	7		78	15	-	-
		FEMALE	NUMBER	27	1	12	13	11	2	-
			PERCENT	100	4		48	41	7	-
	MIDDLE SCHOOL	MALE	NUMBER	27	-	24	-	17	10	-
			PERCENT	100	-		-	63	37	-
		FEMALE	NUMBER	27	-	36	-	13	13	1
			PERCENT	100	-		-	48	48	4
	HIGH/HIGHER SECONDARY SCHOOL	MALE	NUMBER	27	-	47	-	8	15	4
			PERCENT	100	-		-	30	56	15
		FEMALE	NUMBER	27	-	35	-	8	16	3
			PERCENT	100	-		-	30	59	11
	COLLEGE	MALE	NUMBER	27	-	43	-	2	19	6
			PERCENT	100	-		-	7	70	22
		FEMALE	NUMBER	27	-	42	-	1	22	4
			PERCENT	100	-		-	4	81	15
	VOCATIONAL CENTER	MALE	NUMBER	27	-	42	-	1	21	5
			PERCENT	100	-		-	4	78	19
		FEMALE	NUMBER	27	-	42	-	1	21	5
			PERCENT	100	-		-	4	78	19
	DEENI MADRASSA	MALE	NUMBER	27	1	28	6	7	11	2
			PERCENT	100	4		22	26	41	7
		FEMALE	NUMBER	27	-	38	3	1	19	4
			PERCENT	100	-		11	4	70	15

TABLE 4.1 : DISTANCE OF MOUZAS FROM EDUCATIONAL FACILITIES BY GENDER

ADMINISTRATIVE UNIT	TYPE OF FACILITY	GENDER		RURAL POPU-LATED MOUZAS	MOUZAS REPOR-TING WITH FACILITY	AVERAGE DISTANCE	MOUZAS BY DISTANCE (IN KM) FROM THE EDUCATIONAL INSTITUTION			
							1 - 10	11 - 25	26 - 50	51 AND ABOVE
1	2	3		4	5	6	7	8	9	10
TAMBOO	PRIMARY SCHOOL	MALE	NUMBER	36	29	11	4	3	-	-
			PERCENT	100	81		11	8	-	-
		FEMALE	NUMBER	36	23	10	7	6	-	-
			PERCENT	100	64		19	17	-	-
	MIDDLE SCHOOL	MALE	NUMBER	36	4	17	9	21	2	-
			PERCENT	100	11		25	58	6	-
		FEMALE	NUMBER	36	6	16	11	16	3	-
			PERCENT	100	17		31	44	8	-
	HIGH/HIGHER SECONDARY SCHOOL	MALE	NUMBER	36	1	22	7	19	7	2
			PERCENT	100	3		19	53	19	6
		FEMALE	NUMBER	36	-	23	8	17	9	2
			PERCENT	100	-		22	47	25	6
	COLLEGE	MALE	NUMBER	36	-	43	-	4	27	5
			PERCENT	100	-		-	11	75	14
		FEMALE	NUMBER	36	-	45	-	4	27	5
			PERCENT	100	-		-	11	75	14
	VOCATIONAL CENTER	MALE	NUMBER	36	-	45	5	13	14	4
			PERCENT	100	-		14	36	39	11
		FEMALE	NUMBER	36	-	42	2	16	15	3
			PERCENT	100	-		6	44	42	8
	DEENI MADRASSA	MALE	NUMBER	36	3	14	21	4	8	-
			PERCENT	100	8		58	11	22	-
		FEMALE	NUMBER	36	1	16	19	6	10	-
			PERCENT	100	3		53	17	28	-
SOHBATPUR DISTRICT	**PRIMARY SCHOOL**	**MALE**	**NUMBER**	**45**	**43**	**7**	**1**	**1**	**-**	**-**
			PERCENT	**100**	**96**		**2**	**2**	**-**	**-**
		FEMALE	**NUMBER**	**45**	**38**	**20**	**2**	**2**	**3**	**-**
			PERCENT	**100**	**84**		**4**	**4**	**7**	**-**
	MIDDLE SCHOOL	**MALE**	**NUMBER**	**45**	**25**	**6**	**18**	**2**	**-**	**-**
			PERCENT	**100**	**56**		**40**	**4**	**-**	**-**
		FEMALE	**NUMBER**	**45**	**13**	**9**	**26**	**2**	**4**	**-**
			PERCENT	**100**	**29**		**58**	**4**	**9**	**-**
	HIGH/HIGHER SECONDARY SCHOOL	**MALE**	**NUMBER**	**45**	**19**	**7**	**22**	**3**	**1**	**-**
			PERCENT	**100**	**42**		**49**	**7**	**2**	**-**
		FEMALE	**NUMBER**	**45**	**6**	**13**	**23**	**10**	**6**	**-**
			PERCENT	**100**	**13**		**51**	**22**	**13**	**-**

TABLE 4.1 : DISTANCE OF MOUZAS FROM EDUCATIONAL FACILITIES BY GENDER

ADMINISTRATIVE UNIT	TYPE OF FACILITY	GENDER		RURAL POPU-LATED MOUZAS	MOUZAS REPOR-TING WITH FACILITY	AVERAGE DISTANCE	MOUZAS BY DISTANCE (IN KM) FROM THE EDUCATIONAL INSTITUTION			
							1 - 10	11 - 25	26 - 50	51 AND ABOVE
1	2	3		4	5	6	7	8	9	10
	COLLEGE	**MALE**	**NUMBER**	**45**	**3**	**18**	**14**	**20**	**8**	**-**
			PERCENT	**100**	**7**		**31**	**44**	**18**	**-**
		FEMALE	**NUMBER**	**45**	**-**	**18**	**16**	**21**	**8**	**-**
			PERCENT	**100**	**-**		**36**	**47**	**18**	**-**
	VOCATIONAL CENTER	**MALE**	**NUMBER**	**45**	**-**	**28**	**5**	**15**	**24**	**1**
			PERCENT	**100**	**-**		**11**	**33**	**53**	**2**
		FEMALE	**NUMBER**	**45**	**-**	**30**	**4**	**13**	**26**	**2**
			PERCENT	**100**	**-**		**9**	**29**	**58**	**4**
	DEENI MADRASSA	**MALE**	**NUMBER**	**45**	**12**	**10**	**24**	**6**	**3**	**-**
			PERCENT	**100**	**27**		**53**	**13**	**7**	**-**
		FEMALE	**NUMBER**	**45**	**-**	**28**	**6**	**12**	**26**	**1**
			PERCENT	**100**	**-**		**13**	**27**	**58**	**2**
FARIDABAD	PRIMARY SCHOOL	MALE	NUMBER	9	9	-	-	-	-	-
			PERCENT	100	100		-	-	-	-
		FEMALE	NUMBER	9	9	-	-	-	-	-
			PERCENT	100	100		-	-	-	-
	MIDDLE SCHOOL	MALE	NUMBER	9	7	7	2	-	-	-
			PERCENT	100	78		22	-	-	-
		FEMALE	NUMBER	9	3	8	5	1	-	-
			PERCENT	100	33		56	11	-	-
	HIGH/HIGHER SECONDARY SCHOOL	MALE	NUMBER	9	5	6	4	-	-	-
			PERCENT	100	56		44	-	-	-
		FEMALE	NUMBER	9	1	14	3	5	-	-
			PERCENT	100	11		33	56	-	-
	COLLEGE	MALE	NUMBER	9	-	19	2	6	1	-
			PERCENT	100	-		22	67	11	-
		FEMALE	NUMBER	9	-	17	2	7	-	-
			PERCENT	100	-		22	78	-	-
	VOCATIONAL CENTER	MALE	NUMBER	9	-	20	2	5	2	-
			PERCENT	100	-		22	56	22	-
		FEMALE	NUMBER	9	-	20	2	5	2	-
			PERCENT	100	-		22	56	22	-
	DEENI MADRASSA	MALE	NUMBER	9	3	8	5	1	-	-
			PERCENT	100	33		56	11	-	-
		FEMALE	NUMBER	9	-	20	2	5	2	-
			PERCENT	100	-		22	56	22	-

TABLE 4.1 : DISTANCE OF MOUZAS FROM EDUCATIONAL FACILITIES BY GENDER

ADMINISTRATIVE UNIT	TYPE OF FACILITY	GENDER		RURAL POPU-LATED MOUZAS	MOUZAS REPOR-TING WITH FACILITY	AVERAGE DISTANCE	MOUZAS BY DISTANCE (IN KM) FROM THE EDUCATIONAL INSTITUTION			
							1 - 10	11 - 25	26 - 50	51 AND ABOVE
1	2	3		4	5	6	7	8	9	10
HAIRDEEN	PRIMARY SCHOOL	MALE	NUMBER	5	5	-	-	-	-	-
			PERCENT	100	100		-	-	-	-
		FEMALE	NUMBER	5	5	-	-	-	-	-
			PERCENT	100	100		-	-	-	-
	MIDDLE SCHOOL	MALE	NUMBER	5	4	4	1	-	-	-
			PERCENT	100	80		20	-	-	-
		FEMALE	NUMBER	5	3	3	2	-	-	-
			PERCENT	100	60		40	-	-	-
	HIGH/HIGHER SECONDARY SCHOOL	MALE	NUMBER	5	3	3	2	-	-	-
			PERCENT	100	60		40	-	-	-
		FEMALE	NUMBER	5	1	4	4	-	-	-
			PERCENT	100	20		80	-	-	-
	COLLEGE	MALE	NUMBER	5	1	8	4	-	-	-
			PERCENT	100	20		80	-	-	-
		FEMALE	NUMBER	5	-	7	4	1	-	-
			PERCENT	100	-		80	20	-	-
	VOCATIONAL CENTER	MALE	NUMBER	5	-	32	-	-	5	-
			PERCENT	100	-		-	-	100	-
		FEMALE	NUMBER	5	-	32	-	-	5	-
			PERCENT	100	-		-	-	100	-
	DEENI MADRASSA	MALE	NUMBER	5	1	6	4	-	-	-
			PERCENT	100	20		80	-	-	-
		FEMALE	NUMBER	5	-	27	1	-	4	-
			PERCENT	100	-		20	-	80	-
MANJHI PUR	PRIMARY SCHOOL	MALE	NUMBER	7	7	-	-	-	-	-
			PERCENT	100	100		-	-	-	-
		FEMALE	NUMBER	7	5	2	2	-	-	-
			PERCENT	100	71		29	-	-	-
	MIDDLE SCHOOL	MALE	NUMBER	7	3	5	4	-	-	-
			PERCENT	100	43		57	-	-	-
		FEMALE	NUMBER	7	1	6	6	-	-	-
			PERCENT	100	14		86	-	-	-
	HIGH/HIGHER SECONDARY SCHOOL	MALE	NUMBER	7	3	6	4	-	-	-
			PERCENT	100	43		57	-	-	-
		FEMALE	NUMBER	7	1	6	6	-	-	-
			PERCENT	100	14		86	-	-	-

TABLE 4.1 : DISTANCE OF MOUZAS FROM EDUCATIONAL FACILITIES BY GENDER

ADMINISTRATIVE UNIT	TYPE OF FACILITY	GENDER		RURAL POPU-LATED MOUZAS	MOUZAS REPOR-TING WITH FACILITY	AVERAGE DISTANCE	MOUZAS BY DISTANCE (IN KM) FROM THE EDUCATIONAL INSTITUTION			
							1 - 10	11 - 25	26 - 50	51 AND ABOVE
1	2	3		4	5	6	7	8	9	10
	COLLEGE	MALE	NUMBER	7	1	9	5	1	-	-
			PERCENT	100	14		71	14	-	-
		FEMALE	NUMBER	7	-	16	3	4	-	-
			PERCENT	100	-		43	57	-	-
	VOCATIONAL CENTER	MALE	NUMBER	7	-	25	2	1	4	-
			PERCENT	100	-		29	14	57	-
		FEMALE	NUMBER	7	-	26	2	1	4	-
			PERCENT	100	-		29	14	57	-
	DEENI MADRASSA	MALE	NUMBER	7	1	8	5	1	-	-
			PERCENT	100	14		71	14	-	-
		FEMALE	NUMBER	7	-	22	3	-	4	-
			PERCENT	100	-		43	-	57	-
PANHWAR	PRIMARY SCHOOL	MALE	NUMBER	8	7	12	-	1	-	-
			PERCENT	100	88		-	13	-	-
		FEMALE	NUMBER	8	3	27	-	2	3	-
			PERCENT	100	38		-	25	38	-
	MIDDLE SCHOOL	MALE	NUMBER	8	4	13	2	2	-	-
			PERCENT	100	50		25	25	-	-
		FEMALE	NUMBER	8	2	27	1	1	4	-
			PERCENT	100	25		13	13	50	-
	HIGH/HIGHER SECONDARY SCHOOL	MALE	NUMBER	8	3	16	1	3	1	-
			PERCENT	100	38		13	38	13	-
		FEMALE	NUMBER	8	-	33	-	2	6	-
			PERCENT	100	-		-	25	75	-
	COLLEGE	MALE	NUMBER	8	1	28	-	3	4	-
			PERCENT	100	13		-	38	50	-
		FEMALE	NUMBER	8	-	39	-	-	8	-
			PERCENT	100	-		-	-	100	-
	VOCATIONAL CENTER	MALE	NUMBER	8	-	39	-	-	8	-
			PERCENT	100	-		-	-	100	-
		FEMALE	NUMBER	8	-	39	-	-	8	-
			PERCENT	100	-		-	-	100	-
	DEENI MADRASSA	MALE	NUMBER	8	1	24	1	3	3	-
			PERCENT	100	13		13	38	38	-
		FEMALE	NUMBER	8	-	38	-	-	8	-
			PERCENT	100	-		-	-	100	-

TABLE 4.1 : DISTANCE OF MOUZAS FROM EDUCATIONAL FACILITIES BY GENDER

ADMINISTRATIVE UNIT	TYPE OF FACILITY	GENDER		RURAL POPU-LATED MOUZAS	MOUZAS REPOR-TING WITH FACILITY	AVERAGE DISTANCE	MOUZAS BY DISTANCE (IN KM) FROM THE EDUCATIONAL INSTITUTION			
							1 - 10	11 - 25	26 - 50	51 AND ABOVE
1	2	3		4	5	6	7	8	9	10
SAID MUHAMMAD KANRANI	PRIMARY SCHOOL	MALE	NUMBER	4	3	2	1	-	-	-
			PERCENT	100	75		25	-	-	-
		FEMALE	NUMBER	4	4	-	-	-	-	-
			PERCENT	100	100		-	-	-	-
	MIDDLE SCHOOL	MALE	NUMBER	4	3	7	1	-	-	-
			PERCENT	100	75		25	-	-	-
		FEMALE	NUMBER	4	2	6	2	-	-	-
			PERCENT	100	50		50	-	-	-
	HIGH/HIGHER SECONDARY SCHOOL	MALE	NUMBER	4	2	5	2	-	-	-
			PERCENT	100	50		50	-	-	-
		FEMALE	NUMBER	4	2	5	2	-	-	-
			PERCENT	100	50		50	-	-	-
	COLLEGE	MALE	NUMBER	4	-	16	3	-	1	-
			PERCENT	100	-		75	-	25	-
		FEMALE	NUMBER	4	-	18	-	4	-	-
			PERCENT	100	-		-	100	-	-
	VOCATIONAL CENTER	MALE	NUMBER	4	-	32	1	1	1	1
			PERCENT	100	-		25	25	25	25
		FEMALE	NUMBER	4	-	53	-	-	2	2
			PERCENT	100	-		-	-	50	50
	DEENI MADRASSA	MALE	NUMBER	4	1	7	2	1	-	-
			PERCENT	100	25		50	25	-	-
		FEMALE	NUMBER	4	-	50	-	-	3	1
			PERCENT	100	-		-	-	75	25
SOHBATPUR	PRIMARY SCHOOL	MALE	NUMBER	12	12	-	-	-	-	-
			PERCENT	100	100		-	-	-	-
		FEMALE	NUMBER	12	12	-	-	-	-	-
			PERCENT	100	100		-	-	-	-
	MIDDLE SCHOOL	MALE	NUMBER	12	4	4	8	-	-	-
			PERCENT	100	33		67	-	-	-
		FEMALE	NUMBER	12	2	4	10	-	-	-
			PERCENT	100	17		83	-	-	-
	HIGH/HIGHER SECONDARY SCHOOL	MALE	NUMBER	12	3	4	9	-	-	-
			PERCENT	100	25		75	-	-	-
		FEMALE	NUMBER	12	1	7	8	3	-	-
			PERCENT	100	8		67	25	-	-

TABLE 4.1 : DISTANCE OF MOUZAS FROM EDUCATIONAL FACILITIES BY GENDER

ADMINISTRATIVE UNIT	TYPE OF FACILITY	GENDER		RURAL POPU-LATED MOUZAS	MOUZAS REPOR-TING WITH FACILITY	AVERAGE DISTANCE	MOUZAS BY DISTANCE (IN KM) FROM THE EDUCATIONAL INSTITUTION			
							1 - 10	11 - 25	26 - 50	51 AND ABOVE
1	2	3		4	5	6	7	8	9	10
	COLLEGE	MALE	NUMBER	12	-	19	-	10	2	-
			PERCENT	100	-		-	83	17	-
		FEMALE	NUMBER	12	-	10	7	5	-	-
			PERCENT	100	-		58	42	-	-
	VOCATIONAL CENTER	MALE	NUMBER	12	-	24	-	8	4	-
			PERCENT	100	-		-	67	33	-
		FEMALE	NUMBER	12	-	25	-	7	5	-
			PERCENT	100	-		-	58	42	-
	DEENI MADRASSA	MALE	NUMBER	12	5	3	7	-	-	-
			PERCENT	100	42		58	-	-	-
		FEMALE	NUMBER	12	-	25	-	7	5	-
			PERCENT	100	-		-	58	42	-
QUETTA DIVISION	**PRIMARY SCHOOL**	**MALE**	**NUMBER**	**481**	**344**	**19**	**126**	**10**	**-**	**1**
			PERCENT	**100**	**72**		**26**	**2**	**0**	**0**
		FEMALE	**NUMBER**	**481**	**254**	**27**	**174**	**30**	**14**	**9**
			PERCENT	**100**	**53**		**36**	**6**	**3**	**2**
	MIDDLE SCHOOL	**MALE**	**NUMBER**	**481**	**183**	**24**	**244**	**41**	**8**	**5**
			PERCENT	**100**	**38**		**51**	**9**	**2**	**1**
		FEMALE	**NUMBER**	**481**	**143**	**32**	**235**	**60**	**25**	**18**
			PERCENT	**100**	**30**		**49**	**12**	**5**	**4**
	HIGH/HIGHER SECONDARY SCHOOL	**MALE**	**NUMBER**	**481**	**92**	**31**	**289**	**69**	**23**	**8**
			PERCENT	**100**	**19**		**60**	**14**	**5**	**2**
		FEMALE	**NUMBER**	**481**	**75**	**38**	**256**	**81**	**30**	**39**
			PERCENT	**100**	**16**		**53**	**17**	**6**	**8**
	COLLEGE	**MALE**	**NUMBER**	**481**	**21**	**56**	**84**	**73**	**131**	**172**
			PERCENT	**100**	**4**		**17**	**15**	**27**	**36**
		FEMALE	**NUMBER**	**481**	**25**	**61**	**78**	**76**	**125**	**177**
			PERCENT	**100**	**5**		**16**	**16**	**26**	**37**
	VOCATIONAL CENTER	**MALE**	**NUMBER**	**481**	**143**	**73**	**96**	**70**	**68**	**104**
			PERCENT	**100**	**30**		**20**	**15**	**14**	**22**
		FEMALE	**NUMBER**	**481**	**97**	**74**	**121**	**66**	**81**	**116**
			PERCENT	**100**	**20**		**25**	**14**	**17**	**24**
	DEENI MADRASSA	**MALE**	**NUMBER**	**481**	**156**	**37**	**74**	**231**	**7**	**13**
			PERCENT	**100**	**32**		**15**	**48**	**1**	**3**
		FEMALE	**NUMBER**	**481**	**121**	**46**	**108**	**222**	**12**	**18**
			PERCENT	**100**	**25**		**22**	**46**	**2**	**4**

TABLE 4.1 : DISTANCE OF MOUZAS FROM EDUCATIONAL FACILITIES BY GENDER

ADMINISTRATIVE UNIT	TYPE OF FACILITY	GENDER		RURAL POPU-LATED MOUZAS	MOUZAS REPOR-TING WITH FACILITY	AVERAGE DISTANCE	MOUZAS BY DISTANCE (IN KM) FROM THE EDUCATIONAL INSTITUTION			
							1 - 10	11 - 25	26 - 50	51 AND ABOVE
1	2	3		4	5	6	7	8	9	10
KILLA ABDULLAH DISTRICT	PRIMARY SCHOOL	MALE	NUMBER	98	80	10	12	6	-	-
			PERCENT	100	82		12	6	-	-
		FEMALE	NUMBER	98	64	9	23	11	-	-
			PERCENT	100	65		23	11	-	-
	MIDDLE SCHOOL	MALE	NUMBER	98	44	11	31	23	-	-
			PERCENT	100	45		32	23	-	-
		FEMALE	NUMBER	98	28	11	40	29	1	-
			PERCENT	100	29		41	30	1	-
	HIGH/HIGHER SECONDARY SCHOOL	MALE	NUMBER	98	21	12	41	34	1	1
			PERCENT	100	21		42	35	1	1
		FEMALE	NUMBER	98	6	11	52	36	3	1
			PERCENT	100	6		53	37	3	1
	COLLEGE	MALE	NUMBER	98	3	28	33	20	21	21
			PERCENT	100	3		34	20	21	21
		FEMALE	NUMBER	98	1	33	28	25	22	22
			PERCENT	100	1		29	26	22	22
	VOCATIONAL CENTER	MALE	NUMBER	98	2	31	28	20	23	25
			PERCENT	100	2		29	20	23	26
		FEMALE	NUMBER	98	1	32	30	15	25	27
			PERCENT	100	1		31	15	26	28
	DEENI MADRASSA	MALE	NUMBER	98	42	23	29	11	5	11
			PERCENT	100	43		30	11	5	11
		FEMALE	NUMBER	98	26	20	39	16	6	11
			PERCENT	100	27		40	16	6	11
CHAMAN	PRIMARY SCHOOL	MALE	NUMBER	30	30	-	-	-	-	-
			PERCENT	100	100		-	-	-	-
		FEMALE	NUMBER	30	21	7	8	1	-	-
			PERCENT	100	70		27	3	-	-
	MIDDLE SCHOOL	MALE	NUMBER	30	17	7	13	-	-	-
			PERCENT	100	57		43	-	-	-
		FEMALE	NUMBER	30	9	7	19	2	-	-
			PERCENT	100	30		63	7	-	-
	HIGH/HIGHER SECONDARY SCHOOL	MALE	NUMBER	30	7	8	18	4	1	-
			PERCENT	100	23		60	13	3	-
		FEMALE	NUMBER	30	2	9	21	6	1	-
			PERCENT	100	7		70	20	3	-

TABLE 4.1 : DISTANCE OF MOUZAS FROM EDUCATIONAL FACILITIES BY GENDER

ADMINISTRATIVE UNIT	TYPE OF FACILITY	GENDER		RURAL POPU-LATED MOUZAS	MOUZAS REPOR-TING WITH FACILITY	AVERAGE DISTANCE	MOUZAS BY DISTANCE (IN KM) FROM THE EDUCATIONAL INSTITUTION			
							1 - 10	11 - 25	26 - 50	51 AND ABOVE
1	2	3		4	5	6	7	8	9	10
	COLLEGE	MALE	NUMBER	30	-	9	22	7	1	-
			PERCENT	100	-		73	23	3	-
		FEMALE	NUMBER	30	-	9	22	7	1	-
			PERCENT	100	-		73	23	3	-
	VOCATIONAL CENTER	MALE	NUMBER	30	-	10	22	6	2	-
			PERCENT	100	-		73	20	7	-
		FEMALE	NUMBER	30	-	10	21	7	2	-
			PERCENT	100	-		70	23	7	-
	DEENI MADRASSA	MALE	NUMBER	30	23	6	6	1	-	-
			PERCENT	100	77		20	3	-	-
		FEMALE	NUMBER	30	5	9	18	6	1	-
			PERCENT	100	17		60	20	3	-
DOBANDI SUB-	PRIMARY SCHOOL	MALE	NUMBER	47	31	10	10	6	-	-
			PERCENT	100	66		21	13	-	-
		FEMALE	NUMBER	47	30	11	10	7	-	-
			PERCENT	100	64		21	15	-	-
	MIDDLE SCHOOL	MALE	NUMBER	47	13	13	13	21	-	-
			PERCENT	100	28		28	45	-	-
		FEMALE	NUMBER	47	13	13	13	21	-	-
			PERCENT	100	28		28	45	-	-
	HIGH/HIGHER SECONDARY SCHOOL	MALE	NUMBER	47	1	13	20	25	-	1
			PERCENT	100	2		43	53	-	2
		FEMALE	NUMBER	47	1	13	20	25	-	1
			PERCENT	100	2		43	53	-	2
	COLLEGE	MALE	NUMBER	47	-	44	3	7	16	21
			PERCENT	100	-		6	15	34	45
		FEMALE	NUMBER	47	-	53	2	8	15	22
			PERCENT	100	-		4	17	32	47
	VOCATIONAL CENTER	MALE	NUMBER	47	-	49	-	6	16	25
			PERCENT	100	-		-	13	34	53
		FEMALE	NUMBER	47	-	48	1	6	16	24
			PERCENT	100	-		2	13	34	51
	DEENI MADRASSA	MALE	NUMBER	47	3	27	18	10	5	11
			PERCENT	100	6		38	21	11	23
		FEMALE	NUMBER	47	2	27	19	10	5	11
			PERCENT	100	4		40	21	11	23

TABLE 4.1 : DISTANCE OF MOUZAS FROM EDUCATIONAL FACILITIES BY GENDER

ADMINISTRATIVE UNIT	TYPE OF FACILITY	GENDER		RURAL POPU-LATED MOUZAS	MOUZAS REPOR-TING WITH FACILITY	AVERAGE DISTANCE	MOUZAS BY DISTANCE (IN KM) FROM THE EDUCATIONAL INSTITUTION			
							1 - 10	11 - 25	26 - 50	51 AND ABOVE
1	2	3		4	5	6	7	8	9	10
GULISTAN	PRIMARY SCHOOL	MALE	NUMBER	10	8	6	2	-	-	-
			PERCENT	100	80		20	-	-	-
		FEMALE	NUMBER	10	5	13	2	3	-	-
			PERCENT	100	50		20	30	-	-
	MIDDLE SCHOOL	MALE	NUMBER	10	6	12	2	2	-	-
			PERCENT	100	60		20	20	-	-
		FEMALE	NUMBER	10	1	15	4	4	1	-
			PERCENT	100	10		40	40	10	-
	HIGH/HIGHER SECONDARY SCHOOL	MALE	NUMBER	10	5	18	-	5	-	-
			PERCENT	100	50		-	50	-	-
		FEMALE	NUMBER	10	1	16	4	3	2	-
			PERCENT	100	10		40	30	20	-
	COLLEGE	MALE	NUMBER	10	1	23	3	2	4	-
			PERCENT	100	10		30	20	40	-
		FEMALE	NUMBER	10	-	30	3	1	6	-
			PERCENT	100	-		30	10	60	-
	VOCATIONAL CENTER	MALE	NUMBER	10	-	28	-	5	5	-
			PERCENT	100	-		-	50	50	-
		FEMALE	NUMBER	10	-	51	-	-	7	3
			PERCENT	100	-		-	-	70	30
	DEENI MADRASSA	MALE	NUMBER	10	8	6	2	-	-	-
			PERCENT	100	80		20	-	-	-
		FEMALE	NUMBER	10	8	6	2	-	-	-
			PERCENT	100	80		20	-	-	-
KILLA ABDULLAH	PRIMARY SCHOOL	MALE	NUMBER	11	11	-	-	-	-	-
			PERCENT	100	100		-	-	-	-
		FEMALE	NUMBER	11	8	2	3	-	-	-
			PERCENT	100	73		27	-	-	-
	MIDDLE SCHOOL	MALE	NUMBER	11	8	2	3	-	-	-
			PERCENT	100	73		27	-	-	-
		FEMALE	NUMBER	11	5	6	4	2	-	-
			PERCENT	100	45		36	18	-	-
	HIGH/HIGHER SECONDARY SCHOOL	MALE	NUMBER	11	8	3	3	-	-	-
			PERCENT	100	73		27	-	-	-
		FEMALE	NUMBER	11	2	5	7	2	-	-
			PERCENT	100	18		64	18	-	-

TABLE 4.1 : DISTANCE OF MOUZAS FROM EDUCATIONAL FACILITIES BY GENDER

ADMINISTRATIVE UNIT	TYPE OF FACILITY	GENDER		RURAL POPU-LATED MOUZAS	MOUZAS REPOR-TING WITH FACILITY	AVERAGE DISTANCE	MOUZAS BY DISTANCE (IN KM) FROM THE EDUCATIONAL INSTITUTION			
							1 - 10	11 - 25	26 - 50	51 AND ABOVE
1	2	3		4	5	6	7	8	9	10
	COLLEGE	MALE	NUMBER	11	2	8	5	4	-	-
			PERCENT	100	18		45	36	-	-
		FEMALE	NUMBER	11	1	16	1	9	-	-
			PERCENT	100	9		9	82	-	-
	VOCATIONAL CENTER	MALE	NUMBER	11	2	9	6	3	-	-
			PERCENT	100	18		55	27	-	-
		FEMALE	NUMBER	11	1	6	8	2	-	-
			PERCENT	100	9		73	18	-	-
	DEENI MADRASSA	MALE	NUMBER	11	8	1	3	-	-	-
			PERCENT	100	73		27	-	-	-
		FEMALE	NUMBER	11	11	-	-	-	-	-
			PERCENT	100	100		-	-	-	-
PISHIN DISTRICT	**PRIMARY SCHOOL**	**MALE**	**NUMBER**	**325**	**210**	**4**	**112**	**2**	**-**	**1**
			PERCENT	**100**	**65**		**34**	**1**	**-**	*****
		FEMALE	**NUMBER**	**325**	**140**	**10**	**147**	**15**	**14**	**9**
			PERCENT	**100**	**43**		**45**	**5**	**4**	**3**
	MIDDLE SCHOOL	**MALE**	**NUMBER**	**325**	**99**	**8**	**199**	**14**	**8**	**5**
			PERCENT	**100**	**30**		**61**	**4**	**2**	**2**
		FEMALE	**NUMBER**	**325**	**72**	**14**	**185**	**26**	**24**	**18**
			PERCENT	**100**	**22**		**57**	**8**	**7**	**6**
	HIGH/HIGHER SECONDARY SCHOOL	**MALE**	**NUMBER**	**325**	**42**	**12**	**225**	**29**	**22**	**7**
			PERCENT	**100**	**13**		**69**	**9**	**7**	**2**
		FEMALE	**NUMBER**	**325**	**43**	**22**	**180**	**39**	**27**	**36**
			PERCENT	**100**	**13**		**55**	**12**	**8**	**11**
	COLLEGE	**MALE**	**NUMBER**	**325**	**6**	**48**	**25**	**39**	**108**	**147**
			PERCENT	**100**	**2**		**8**	**12**	**33**	**45**
		FEMALE	**NUMBER**	**325**	**10**	**50**	**26**	**37**	**101**	**151**
			PERCENT	**100**	**3**		**8**	**11**	**31**	**46**
	VOCATIONAL CENTER	**MALE**	**NUMBER**	**325**	**128**	**46**	**43**	**36**	**43**	**75**
			PERCENT	**100**	**39**		**13**	**11**	**13**	**23**
		FEMALE	**NUMBER**	**325**	**81**	**42**	**70**	**36**	**53**	**85**
			PERCENT	**100**	**25**		**22**	**11**	**16**	**26**
	DEENI MADRASSA	**MALE**	**NUMBER**	**325**	**74**	**14**	**32**	**215**	**2**	**2**
			PERCENT	**100**	**23**		**10**	**66**	**1**	**1**
		FEMALE	**NUMBER**	**325**	**70**	**14**	**46**	**199**	**5**	**5**
			PERCENT	**100**	**22**		**14**	**61**	**2**	**2**

TABLE 4.1 : DISTANCE OF MOUZAS FROM EDUCATIONAL FACILITIES BY GENDER

ADMINISTRATIVE UNIT	TYPE OF FACILITY	GENDER		RURAL POPU-LATED MOUZAS	MOUZAS REPOR-TING WITH FACILITY	AVERAGE DISTANCE	MOUZAS BY DISTANCE (IN KM) FROM THE EDUCATIONAL INSTITUTION			
							1 - 10	11 - 25	26 - 50	51 AND ABOVE
1	2	3		4	5	6	7	8	9	10
BARSHORE SUB-	PRIMARY SCHOOL	MALE	NUMBER	249	136	4	110	2	-	1
			PERCENT	100	55		44	1	-	*
		FEMALE	NUMBER	249	80	10	135	12	13	9
			PERCENT	100	32		54	5	5	4
	MIDDLE SCHOOL	MALE	NUMBER	249	51	8	178	10	6	4
			PERCENT	100	20		71	4	2	2
		FEMALE	NUMBER	249	48	15	150	14	19	18
			PERCENT	100	19		60	6	8	7
	HIGH/HIGHER SECONDARY SCHOOL	MALE	NUMBER	249	13	12	195	18	18	5
			PERCENT	100	5		78	7	7	2
		FEMALE	NUMBER	249	29	24	153	15	17	35
			PERCENT	100	12		61	6	7	14
	COLLEGE	MALE	NUMBER	249	1	55	5	5	94	144
			PERCENT	100	*		2	2	38	58
		FEMALE	NUMBER	249	6	59	7	4	83	149
			PERCENT	100	2		3	2	33	60
	VOCATIONAL CENTER	MALE	NUMBER	249	123	58	28	3	22	73
			PERCENT	100	49		11	1	9	29
		FEMALE	NUMBER	249	73	49	56	4	33	83
			PERCENT	100	29		22	2	13	33
	DEENI MADRASSA	MALE	NUMBER	249	8	14	28	210	1	2
			PERCENT	100	3		11	84	*	1
		FEMALE	NUMBER	249	21	15	32	188	3	5
			PERCENT	100	8		13	76	1	2
HARAM ZAI SUB-	PRIMARY SCHOOL	MALE	NUMBER	15	14	1	1	-	-	-
			PERCENT	100	93		7	-	-	-
		FEMALE	NUMBER	15	6	5	8	1	-	-
			PERCENT	100	40		53	7	-	-
	MIDDLE SCHOOL	MALE	NUMBER	15	8	2	7	-	-	-
			PERCENT	100	53		47	-	-	-
		FEMALE	NUMBER	15	2	11	8	5	-	-
			PERCENT	100	13		53	33	-	-
	HIGH/HIGHER SECONDARY SCHOOL	MALE	NUMBER	15	3	6	10	2	-	-
			PERCENT	100	20		67	13	-	-
		FEMALE	NUMBER	15	1	23	5	5	4	-
			PERCENT	100	7		33	33	27	-

TABLE 4.1 : DISTANCE OF MOUZAS FROM EDUCATIONAL FACILITIES BY GENDER

ADMINISTRATIVE UNIT	TYPE OF FACILITY	GENDER		RURAL POPU-LATED MOUZAS	MOUZAS REPOR-TING WITH FACILITY	AVERAGE DISTANCE	MOUZAS BY DISTANCE (IN KM) FROM THE EDUCATIONAL INSTITUTION			
							1 - 10	11 - 25	26 - 50	51 AND ABOVE
1	2	3		4	5	6	7	8	9	10
	COLLEGE	MALE	NUMBER	15	1	23	4	6	4	-
			PERCENT	100	7		27	40	27	-
		FEMALE	NUMBER	15	-	30	2	5	8	-
			PERCENT	100	-		13	33	53	-
	VOCATIONAL CENTER	MALE	NUMBER	15	-	35	-	5	10	-
			PERCENT	100	-		-	33	67	-
		FEMALE	NUMBER	15	-	35	-	5	10	-
			PERCENT	100	-		-	33	67	-
	DEENI MADRASSA	MALE	NUMBER	15	14	1	1	-	-	-
			PERCENT	100	93		7	-	-	-
		FEMALE	NUMBER	15	9	5	5	1	-	-
			PERCENT	100	60		33	7	-	-
KAREZAT SUB-	PRIMARY SCHOOL	MALE	NUMBER	27	27	-	-	-	-	-
			PERCENT	100	100		-	-	-	-
		FEMALE	NUMBER	27	25	19	1	-	1	-
			PERCENT	100	93		4	-	4	-
	MIDDLE SCHOOL	MALE	NUMBER	27	19	12	5	1	2	-
			PERCENT	100	70		19	4	7	-
		FEMALE	NUMBER	27	15	11	9	1	2	-
			PERCENT	100	56		33	4	7	-
	HIGH/HIGHER SECONDARY SCHOOL	MALE	NUMBER	27	12	13	10	3	2	-
			PERCENT	100	44		37	11	7	-
		FEMALE	NUMBER	27	12	14	9	3	3	-
			PERCENT	100	44		33	11	11	-
	COLLEGE	MALE	NUMBER	27	3	20	6	10	8	-
			PERCENT	100	11		22	37	30	-
		FEMALE	NUMBER	27	4	20	6	9	8	-
			PERCENT	100	15		22	33	30	-
	VOCATIONAL CENTER	MALE	NUMBER	27	2	21	4	12	9	-
			PERCENT	100	7		15	44	33	-
		FEMALE	NUMBER	27	4	22	3	11	9	-
			PERCENT	100	15		11	41	33	-
	DEENI MADRASSA	MALE	NUMBER	27	20	18	2	4	1	-
			PERCENT	100	74		7	15	4	-
		FEMALE	NUMBER	27	19	17	4	3	1	-
			PERCENT	100	70		15	11	4	-

TABLE 4.1 : DISTANCE OF MOUZAS FROM EDUCATIONAL FACILITIES BY GENDER

ADMINISTRATIVE UNIT	TYPE OF FACILITY	GENDER		RURAL POPU-LATED MOUZAS	MOUZAS REPOR-TING WITH FACILITY	AVERAGE DISTANCE	MOUZAS BY DISTANCE (IN KM) FROM THE EDUCATIONAL INSTITUTION			
							1 - 10	11 - 25	26 - 50	51 AND ABOVE
1	2	3		4	5	6	7	8	9	10
PISHIN	PRIMARY SCHOOL	MALE	NUMBER	28	27	2	1	-	-	-
			PERCENT	100	96		4	-	-	-
		FEMALE	NUMBER	28	23	13	3	2	-	-
			PERCENT	100	82		11	7	-	-
	MIDDLE SCHOOL	MALE	NUMBER	28	16	11	9	3	-	-
			PERCENT	100	57		32	11	-	-
		FEMALE	NUMBER	28	4	11	18	5	1	-
			PERCENT	100	14		64	18	4	-
	HIGH/HIGHER SECONDARY SCHOOL	MALE	NUMBER	28	13	11	10	4	1	-
			PERCENT	100	46		36	14	4	-
		FEMALE	NUMBER	28	1	13	12	14	1	-
			PERCENT	100	4		43	50	4	-
	COLLEGE	MALE	NUMBER	28	1	17	9	16	1	1
			PERCENT	100	4		32	57	4	4
		FEMALE	NUMBER	28	-	15	10	17	1	-
			PERCENT	100	-		36	61	4	-
	VOCATIONAL CENTER	MALE	NUMBER	28	3	16	10	14	1	-
			PERCENT	100	11		36	50	4	-
		FEMALE	NUMBER	28	4	15	10	14	-	-
			PERCENT	100	14		36	50	-	-
	DEENI MADRASSA	MALE	NUMBER	28	26	13	1	1	-	-
			PERCENT	100	93		4	4	-	-
		FEMALE	NUMBER	28	16	16	5	6	1	-
			PERCENT	100	57		18	21	4	-
SARANAN	PRIMARY SCHOOL	MALE	NUMBER	6	6	-	-	-	-	-
			PERCENT	100	100		-	-	-	-
		FEMALE	NUMBER	6	6	-	-	-	-	-
			PERCENT	100	100		-	-	-	-
	MIDDLE SCHOOL	MALE	NUMBER	6	5	70	-	-	-	1
			PERCENT	100	83		-	-	-	17
		FEMALE	NUMBER	6	3	38	-	1	2	-
			PERCENT	100	50		-	17	33	-
	HIGH/HIGHER SECONDARY SCHOOL	MALE	NUMBER	6	1	42	-	2	1	2
			PERCENT	100	17		-	33	17	33
		FEMALE	NUMBER	6	-	35	1	2	2	1
			PERCENT	100	-		17	33	33	17

TABLE 4.1 : DISTANCE OF MOUZAS FROM EDUCATIONAL FACILITIES BY GENDER

ADMINISTRATIVE UNIT	TYPE OF FACILITY	GENDER		RURAL POPU-LATED MOUZAS	MOUZAS REPOR-TING WITH FACILITY	AVERAGE DISTANCE	MOUZAS BY DISTANCE (IN KM) FROM THE EDUCATIONAL INSTITUTION			
							1 - 10	11 - 25	26 - 50	51 AND ABOVE
1	2	3		4	5	6	7	8	9	10
	COLLEGE	MALE	NUMBER	6	-	43	1	2	1	2
			PERCENT	100	-		17	33	17	33
		FEMALE	NUMBER	6	-	43	1	2	1	2
			PERCENT	100	-		17	33	17	33
	VOCATIONAL CENTER	MALE	NUMBER	6	-	41	1	2	1	2
			PERCENT	100	-		17	33	17	33
		FEMALE	NUMBER	6	-	43	1	2	1	2
			PERCENT	100	-		17	33	17	33
	DEENI MADRASSA	MALE	NUMBER	6	6	-	-	-	-	-
			PERCENT	100	100		-	-	-	-
		FEMALE	NUMBER	6	5	15	-	1	-	-
			PERCENT	100	83		-	17	-	-
QUETTA DISTRICT	**PRIMARY SCHOOL**	**MALE**	**NUMBER**	**58**	**54**	**11**	**2**	**2**	**-**	**-**
			PERCENT	**100**	**93**		**3**	**3**	**-**	**-**
		FEMALE	**NUMBER**	**58**	**50**	**11**	**4**	**4**	**-**	**-**
			PERCENT	**100**	**86**		**7**	**7**	**-**	**-**
	MIDDLE SCHOOL	**MALE**	**NUMBER**	**58**	**40**	**7**	**14**	**4**	**-**	**-**
			PERCENT	**100**	**69**		**24**	**7**	**-**	**-**
		FEMALE	**NUMBER**	**58**	**43**	**9**	**10**	**5**	**-**	**-**
			PERCENT	**100**	**74**		**17**	**9**	**-**	**-**
	HIGH/HIGHER SECONDARY SCHOOL	**MALE**	**NUMBER**	**58**	**29**	**8**	**23**	**6**	**-**	**-**
			PERCENT	**100**	**50**		**40**	**10**	**-**	**-**
		FEMALE	**NUMBER**	**58**	**26**	**13**	**24**	**6**	**-**	**2**
			PERCENT	**100**	**45**		**41**	**10**	**-**	**3**
	COLLEGE	**MALE**	**NUMBER**	**58**	**12**	**17**	**26**	**14**	**2**	**4**
			PERCENT	**100**	**21**		**45**	**24**	**3**	**7**
		FEMALE	**NUMBER**	**58**	**14**	**17**	**24**	**14**	**2**	**4**
			PERCENT	**100**	**24**		**41**	**24**	**3**	**7**
	VOCATIONAL CENTER	**MALE**	**NUMBER**	**58**	**13**	**17**	**25**	**14**	**2**	**4**
			PERCENT	**100**	**22**		**43**	**24**	**3**	**7**
		FEMALE	**NUMBER**	**58**	**15**	**19**	**21**	**15**	**3**	**4**
			PERCENT	**100**	**26**		**36**	**26**	**5**	**7**
	DEENI MADRASSA	**MALE**	**NUMBER**	**58**	**40**	**9**	**13**	**5**	**-**	**-**
			PERCENT	**100**	**69**		**22**	**9**	**-**	**-**
		FEMALE	**NUMBER**	**58**	**25**	**14**	**23**	**7**	**1**	**2**
			PERCENT	**100**	**43**		**40**	**12**	**2**	**3**

TABLE 4.1 : DISTANCE OF MOUZAS FROM EDUCATIONAL FACILITIES BY GENDER

ADMINISTRATIVE UNIT	TYPE OF FACILITY	GENDER		RURAL POPU-LATED MOUZAS	MOUZAS REPOR-TING WITH FACILITY	AVERAGE DISTANCE	MOUZAS BY DISTANCE (IN KM) FROM THE EDUCATIONAL INSTITUTION			
							1 - 10	11 - 25	26 - 50	51 AND ABOVE
1	2	3		4	5	6	7	8	9	10
PANJ PAI SUB-	PRIMARY SCHOOL	MALE	NUMBER	4	4	-	-	-	-	-
			PERCENT	100	100		-	-	-	-
		FEMALE	NUMBER	4	4	-	-	-	-	-
			PERCENT	100	100		-	-	-	-
	MIDDLE SCHOOL	MALE	NUMBER	4	3	2	1	-	-	-
			PERCENT	100	75		25	-	-	-
		FEMALE	NUMBER	4	2	12	1	1	-	-
			PERCENT	100	50		25	25	-	-
	HIGH/HIGHER SECONDARY SCHOOL	MALE	NUMBER	4	1	11	2	1	-	-
			PERCENT	100	25		50	25	-	-
		FEMALE	NUMBER	4	1	56	-	1	-	2
			PERCENT	100	25		-	25	-	50
	COLLEGE	MALE	NUMBER	4	-	80	-	-	-	4
			PERCENT	100	-		-	-	-	100
		FEMALE	NUMBER	4	-	80	-	-	-	4
			PERCENT	100	-		-	-	-	100
	VOCATIONAL CENTER	MALE	NUMBER	4	-	80	-	-	-	4
			PERCENT	100	-		-	-	-	100
		FEMALE	NUMBER	4	-	80	-	-	-	4
			PERCENT	100	-		-	-	-	100
	DEENI MADRASSA	MALE	NUMBER	4	4	-	-	-	-	-
			PERCENT	100	100		-	-	-	-
		FEMALE	NUMBER	4	2	80	-	-	-	2
			PERCENT	100	50		-	-	-	50
QUETTA CITY	PRIMARY SCHOOL	MALE	NUMBER	16	16	-	-	-	-	-
			PERCENT	100	100		-	-	-	-
		FEMALE	NUMBER	16	16	-	-	-	-	-
			PERCENT	100	100		-	-	-	-
	MIDDLE SCHOOL	MALE	NUMBER	16	10	4	6	-	-	-
			PERCENT	100	63		38	-	-	-
		FEMALE	NUMBER	16	14	5	2	-	-	-
			PERCENT	100	88		13	-	-	-
	HIGH/HIGHER SECONDARY SCHOOL	MALE	NUMBER	16	6	7	9	1	-	-
			PERCENT	100	38		56	6	-	-
		FEMALE	NUMBER	16	6	7	9	1	-	-
			PERCENT	100	38		56	6	-	-

TABLE 4.1 : DISTANCE OF MOUZAS FROM EDUCATIONAL FACILITIES BY GENDER

ADMINISTRATIVE UNIT	TYPE OF FACILITY	GENDER		RURAL POPU-LATED MOUZAS	MOUZAS REPOR-TING WITH FACILITY	AVERAGE DISTANCE	MOUZAS BY DISTANCE (IN KM) FROM THE EDUCATIONAL INSTITUTION			
							1 - 10	11 - 25	26 - 50	51 AND ABOVE
1	2	3		4	5	6	7	8	9	10
	COLLEGE	MALE	NUMBER	16	2	9	9	5	-	-
			PERCENT	100	13		56	31	-	-
		FEMALE	NUMBER	16	2	9	9	5	-	-
			PERCENT	100	13		56	31	-	-
	VOCATIONAL CENTER	MALE	NUMBER	16	1	10	9	6	-	-
			PERCENT	100	6		56	38	-	-
		FEMALE	NUMBER	16	1	10	9	6	-	-
			PERCENT	100	6		56	38	-	-
	DEENI MADRASSA	MALE	NUMBER	16	10	4	6	-	-	-
			PERCENT	100	63		38	-	-	-
		FEMALE	NUMBER	16	4	5	12	-	-	-
			PERCENT	100	25		75	-	-	-
QUETTA SADDAR	PRIMARY SCHOOL	MALE	NUMBER	38	34	11	2	2	-	-
			PERCENT	100	89		5	5	-	-
		FEMALE	NUMBER	38	30	11	4	4	-	-
			PERCENT	100	79		11	11	-	-
	MIDDLE SCHOOL	MALE	NUMBER	38	27	9	7	4	-	-
			PERCENT	100	71		18	11	-	-
		FEMALE	NUMBER	38	27	9	7	4	-	-
			PERCENT	100	71		18	11	-	-
	HIGH/HIGHER SECONDARY SCHOOL	MALE	NUMBER	38	22	9	12	4	-	-
			PERCENT	100	58		32	11	-	-
		FEMALE	NUMBER	38	19	9	15	4	-	-
			PERCENT	100	50		39	11	-	-
	COLLEGE	MALE	NUMBER	38	10	12	17	9	2	-
			PERCENT	100	26		45	24	5	-
		FEMALE	NUMBER	38	12	12	15	9	2	-
			PERCENT	100	32		39	24	5	-
	VOCATIONAL CENTER	MALE	NUMBER	38	12	12	16	8	2	-
			PERCENT	100	32		42	21	5	-
		FEMALE	NUMBER	38	14	14	12	9	3	-
			PERCENT	100	37		32	24	8	-
	DEENI MADRASSA	MALE	NUMBER	38	26	12	7	5	-	-
			PERCENT	100	68		18	13	-	-
		FEMALE	NUMBER	38	19	13	11	7	1	-
			PERCENT	100	50		29	18	3	-

TABLE 4.1 : DISTANCE OF MOUZAS FROM EDUCATIONAL FACILITIES BY GENDER

ADMINISTRATIVE UNIT	TYPE OF FACILITY	GENDER		RURAL POPU-LATED MOUZAS	MOUZAS REPOR-TING WITH FACILITY	AVERAGE DISTANCE	MOUZAS BY DISTANCE (IN KM) FROM THE EDUCATIONAL INSTITUTION			
							1 - 10	11 - 25	26 - 50	51 AND ABOVE
1	2	3		4	5	6	7	8	9	10
RAKHSHAN DIVISION	PRIMARY SCHOOL	MALE	NUMBER	446	336	19	37	27	39	7
			PERCENT	100	75		8	6	9	2
		FEMALE	NUMBER	446	162	27	79	74	83	48
			PERCENT	100	36		18	17	19	11
	MIDDLE SCHOOL	MALE	NUMBER	446	103	24	121	85	89	48
			PERCENT	100	23		27	19	20	11
		FEMALE	NUMBER	446	53	32	113	98	96	86
			PERCENT	100	12		25	22	22	19
	HIGH/HIGHER SECONDARY SCHOOL	MALE	NUMBER	446	48	31	99	114	112	73
			PERCENT	100	11		22	26	25	16
		FEMALE	NUMBER	446	18	38	90	106	113	119
			PERCENT	100	4		20	24	25	27
	COLLEGE	MALE	NUMBER	446	5	56	59	70	96	216
			PERCENT	100	1		13	16	22	48
		FEMALE	NUMBER	446	5	61	61	72	95	213
			PERCENT	100	1		14	16	21	48
	VOCATIONAL CENTER	MALE	NUMBER	446	7	73	39	83	126	191
			PERCENT	100	2		9	19	28	43
		FEMALE	NUMBER	446	6	74	40	87	124	189
			PERCENT	100	1		9	20	28	42
	DEENI MADRASSA	MALE	NUMBER	446	214	37	52	54	66	60
			PERCENT	100	48		12	12	15	13
		FEMALE	NUMBER	446	143	46	63	65	89	86
			PERCENT	100	32		14	15	20	19
CHAGAI DISTRICT	PRIMARY SCHOOL	MALE	NUMBER	48	47	6	1	-	-	-
			PERCENT	100	98		2	-	-	-
		FEMALE	NUMBER	48	42	52	2	1	1	2
			PERCENT	100	88		4	2	2	4
	MIDDLE SCHOOL	MALE	NUMBER	48	31	57	3	4	3	7
			PERCENT	100	65		6	8	6	15
		FEMALE	NUMBER	48	26	63	2	7	3	10
			PERCENT	100	54		4	15	6	21
	HIGH/HIGHER SECONDARY SCHOOL	MALE	NUMBER	48	12	65	2	9	6	19
			PERCENT	100	25		4	19	13	40
		FEMALE	NUMBER	48	7	61	3	11	7	20
			PERCENT	100	15		6	23	15	42

TABLE 4.1 : DISTANCE OF MOUZAS FROM EDUCATIONAL FACILITIES BY GENDER

ADMINISTRATIVE UNIT	TYPE OF FACILITY	GENDER		RURAL POPU-LATED MOUZAS	MOUZAS REPOR-TING WITH FACILITY	AVERAGE DISTANCE	MOUZAS BY DISTANCE (IN KM) FROM THE EDUCATIONAL INSTITUTION			
							1 - 10	11 - 25	26 - 50	51 AND ABOVE
1	2	3		4	5	6	7	8	9	10
	COLLEGE	**MALE**	**NUMBER**	**48**	**2**	**69**	**1**	**8**	**8**	**29**
			PERCENT	**100**	**4**		**2**	**17**	**17**	**60**
		FEMALE	**NUMBER**	**48**	**2**	**68**	**1**	**9**	**9**	**27**
			PERCENT	**100**	**4**		**2**	**19**	**19**	**56**
	VOCATIONAL CENTER	**MALE**	**NUMBER**	**48**	**1**	**133**	**1**	**8**	**7**	**31**
			PERCENT	**100**	**2**		**2**	**17**	**15**	**65**
		FEMALE	**NUMBER**	**48**	**1**	**124**	**1**	**8**	**9**	**29**
			PERCENT	**100**	**2**		**2**	**17**	**19**	**60**
	DEENI MADRASSA	**MALE**	**NUMBER**	**48**	**35**	**49**	**1**	**6**	**1**	**5**
			PERCENT	**100**	**73**		**2**	**13**	**2**	**10**
		FEMALE	**NUMBER**	**48**	**14**	**64**	**2**	**8**	**6**	**18**
			PERCENT	**100**	**29**		**4**	**17**	**13**	**38**
CHAGAI SUB-	PRIMARY SCHOOL	MALE	NUMBER	10	9	6	1	-	-	-
			PERCENT	100	90		10	-	-	-
		FEMALE	NUMBER	10	6	28	1	1	1	1
			PERCENT	100	60		10	10	10	10
	MIDDLE SCHOOL	MALE	NUMBER	10	4	15	2	3	1	-
			PERCENT	100	40		20	30	10	-
		FEMALE	NUMBER	10	3	16	1	5	1	-
			PERCENT	100	30		10	50	10	-
	HIGH/HIGHER SECONDARY SCHOOL	MALE	NUMBER	10	3	14	2	4	1	-
			PERCENT	100	30		20	40	10	-
		FEMALE	NUMBER	10	1	13	3	5	1	-
			PERCENT	100	10		30	50	10	-
	COLLEGE	MALE	NUMBER	10	-	46	-	2	3	5
			PERCENT	100	-		-	20	30	50
		FEMALE	NUMBER	10	-	38	-	3	4	3
			PERCENT	100	-		-	30	40	30
	VOCATIONAL CENTER	MALE	NUMBER	10	-	46	-	2	3	5
			PERCENT	100	-		-	20	30	50
		FEMALE	NUMBER	10	-	44	-	2	4	4
			PERCENT	100	-		-	20	40	40
	DEENI MADRASSA	MALE	NUMBER	10	7	13	1	2	-	-
			PERCENT	100	70		10	20	-	-
		FEMALE	NUMBER	10	3	39	1	2	1	3
			PERCENT	100	30		10	20	10	30

TABLE 4.1 : DISTANCE OF MOUZAS FROM EDUCATIONAL FACILITIES BY GENDER

ADMINISTRATIVE UNIT	TYPE OF FACILITY	GENDER		RURAL POPU-LATED MOUZAS	MOUZAS REPOR-TING WITH FACILITY	AVERAGE DISTANCE	MOUZAS BY DISTANCE (IN KM) FROM THE EDUCATIONAL INSTITUTION			
							1 - 10	11 - 25	26 - 50	51 AND ABOVE
1	2	3		4	5	6	7	8	9	10
DALBANDIN	PRIMARY SCHOOL	MALE	NUMBER	30	30	-	-	-	-	-
			PERCENT	100	100		-	-	-	-
		FEMALE	NUMBER	30	28	99	1	-	-	1
			PERCENT	100	93		3	-	-	3
	MIDDLE SCHOOL	MALE	NUMBER	30	24	82	1	1	1	3
			PERCENT	100	80		3	3	3	10
		FEMALE	NUMBER	30	21	92	1	2	1	5
			PERCENT	100	70		3	7	3	17
	HIGH/HIGHER SECONDARY SCHOOL	MALE	NUMBER	30	7	78	-	5	4	14
			PERCENT	100	23		-	17	13	47
		FEMALE	NUMBER	30	4	75	-	6	5	15
			PERCENT	100	13		-	20	17	50
	COLLEGE	MALE	NUMBER	30	1	71	1	6	5	17
			PERCENT	100	3		3	20	17	57
		FEMALE	NUMBER	30	1	71	1	6	5	17
			PERCENT	100	3		3	20	17	57
	VOCATIONAL CENTER	MALE	NUMBER	30	1	86	1	6	4	18
			PERCENT	100	3		3	20	13	60
		FEMALE	NUMBER	30	1	71	1	6	5	17
			PERCENT	100	3		3	20	17	57
	DEENI MADRASSA	MALE	NUMBER	30	20	59	-	4	1	5
			PERCENT	100	67		-	13	3	17
		FEMALE	NUMBER	30	3	70	1	6	5	15
			PERCENT	100	10		3	20	17	50
NOKUNDI SUB-	PRIMARY SCHOOL	MALE	NUMBER	6	6	-	-	-	-	-
			PERCENT	100	100		-	-	-	-
		FEMALE	NUMBER	6	6	-	-	-	-	-
			PERCENT	100	100		-	-	-	-
	MIDDLE SCHOOL	MALE	NUMBER	6	1	76	-	-	1	4
			PERCENT	100	17		-	-	17	67
		FEMALE	NUMBER	6	1	76	-	-	1	4
			PERCENT	100	17		-	-	17	67
	HIGH/HIGHER SECONDARY SCHOOL	MALE	NUMBER	6	1	76	-	-	1	4
			PERCENT	100	17		-	-	17	67
		FEMALE	NUMBER	6	1	76	-	-	1	4
			PERCENT	100	17		-	-	17	67

TABLE 4.1 : DISTANCE OF MOUZAS FROM EDUCATIONAL FACILITIES BY GENDER

ADMINISTRATIVE UNIT	TYPE OF FACILITY	GENDER		RURAL POPU-LATED MOUZAS	MOUZAS REPOR-TING WITH FACILITY	AVERAGE DISTANCE	MOUZAS BY DISTANCE (IN KM) FROM THE EDUCATIONAL INSTITUTION			
							1 - 10	11 - 25	26 - 50	51 AND ABOVE
1	2	3		4	5	6	7	8	9	10
	COLLEGE	MALE	NUMBER	6	1	84	-	-	-	5
			PERCENT	100	17		-	-	-	83
		FEMALE	NUMBER	6	1	84	-	-	-	5
			PERCENT	100	17		-	-	-	83
	VOCATIONAL CENTER	MALE	NUMBER	6	-	442	-	-	-	6
			PERCENT	100	-		-	-	-	100
		FEMALE	NUMBER	6	-	442	-	-	-	6
			PERCENT	100	-		-	-	-	100
	DEENI MADRASSA	MALE	NUMBER	6	6	-	-	-	-	-
			PERCENT	100	100		-	-	-	-
		FEMALE	NUMBER	6	6	-	-	-	-	-
			PERCENT	100	100		-	-	-	-
TAFTAN SUB-	PRIMARY SCHOOL	MALE	NUMBER	2	2	-	-	-	-	-
			PERCENT	100	100		-	-	-	-
		FEMALE	NUMBER	2	2	-	-	-	-	-
			PERCENT	100	100		-	-	-	-
	MIDDLE SCHOOL	MALE	NUMBER	2	2	-	-	-	-	-
			PERCENT	100	100		-	-	-	-
		FEMALE	NUMBER	2	1	60	-	-	-	1
			PERCENT	100	50		-	-	-	50
	HIGH/HIGHER SECONDARY SCHOOL	MALE	NUMBER	2	1	60	-	-	-	1
			PERCENT	100	50		-	-	-	50
		FEMALE	NUMBER	2	1	60	-	-	-	1
			PERCENT	100	50		-	-	-	50
	COLLEGE	MALE	NUMBER	2	-	128	-	-	-	2
			PERCENT	100	-		-	-	-	100
		FEMALE	NUMBER	2	-	128	-	-	-	2
			PERCENT	100	-		-	-	-	100
	VOCATIONAL CENTER	MALE	NUMBER	2	-	330	-	-	-	2
			PERCENT	100	-		-	-	-	100
		FEMALE	NUMBER	2	-	330	-	-	-	2
			PERCENT	100	-		-	-	-	100
	DEENI MADRASSA	MALE	NUMBER	2	2	-	-	-	-	-
			PERCENT	100	100		-	-	-	-
		FEMALE	NUMBER	2	2	-	-	-	-	-
			PERCENT	100	100		-	-	-	-

TABLE 4.1 : DISTANCE OF MOUZAS FROM EDUCATIONAL FACILITIES BY GENDER

ADMINISTRATIVE UNIT	TYPE OF FACILITY	GENDER		RURAL POPU-LATED MOUZAS	MOUZAS REPOR-TING WITH FACILITY	AVERAGE DISTANCE	MOUZAS BY DISTANCE (IN KM) FROM THE EDUCATIONAL INSTITUTION			
							1 - 10	11 - 25	26 - 50	51 AND ABOVE
1	2	3		4	5	6	7	8	9	10
KHARAN DISTRICT	PRIMARY SCHOOL	MALE	NUMBER	177	128	23	26	8	13	2
			PERCENT	100	72		15	5	7	1
		FEMALE	NUMBER	177	51	23	56	37	28	5
			PERCENT	100	29		32	21	16	3
	MIDDLE SCHOOL	MALE	NUMBER	177	31	19	81	32	27	6
			PERCENT	100	18		46	18	15	3
		FEMALE	NUMBER	177	7	19	82	48	31	9
			PERCENT	100	4		46	27	18	5
	HIGH/HIGHER SECONDARY SCHOOL	MALE	NUMBER	177	12	23	62	57	39	7
			PERCENT	100	7		35	32	22	4
		FEMALE	NUMBER	177	2	22	66	60	41	8
			PERCENT	100	1		37	34	23	5
	COLLEGE	MALE	NUMBER	177	1	34	52	47	42	35
			PERCENT	100	1		29	27	24	20
		FEMALE	NUMBER	177	1	33	53	46	41	36
			PERCENT	100	1		30	26	23	20
	VOCATIONAL CENTER	MALE	NUMBER	177	1	34	29	52	60	35
			PERCENT	100	1		16	29	34	20
		FEMALE	NUMBER	177	1	34	30	52	59	35
			PERCENT	100	1		17	29	33	20
	DEENI MADRASSA	MALE	NUMBER	177	62	31	35	27	33	20
			PERCENT	100	35		20	15	19	11
		FEMALE	NUMBER	177	43	28	46	35	35	18
			PERCENT	100	24		26	20	20	10
KHARAN	PRIMARY SCHOOL	MALE	NUMBER	37	28	6	8	1	-	-
			PERCENT	100	76		22	3	-	-
		FEMALE	NUMBER	37	11	8	17	9	-	-
			PERCENT	100	30		46	24	-	-
	MIDDLE SCHOOL	MALE	NUMBER	37	7	9	22	7	1	-
			PERCENT	100	19		59	19	3	-
		FEMALE	NUMBER	37	3	13	20	11	2	1
			PERCENT	100	8		54	30	5	3
	HIGH/HIGHER SECONDARY SCHOOL	MALE	NUMBER	37	3	16	16	12	6	-
			PERCENT	100	8		43	32	16	-
		FEMALE	NUMBER	37	-	17	18	12	6	1
			PERCENT	100	-		49	32	16	3

TABLE 4.1 : DISTANCE OF MOUZAS FROM EDUCATIONAL FACILITIES BY GENDER

ADMINISTRATIVE UNIT	TYPE OF FACILITY	GENDER		RURAL POPU-LATED MOUZAS	MOUZAS REPOR-TING WITH FACILITY	AVERAGE DISTANCE	MOUZAS BY DISTANCE (IN KM) FROM THE EDUCATIONAL INSTITUTION			
							1 - 10	11 - 25	26 - 50	51 AND ABOVE
1	2	3		4	5	6	7	8	9	10
	COLLEGE	MALE	NUMBER	37	-	19	17	11	8	1
			PERCENT	100	-		46	30	22	3
		FEMALE	NUMBER	37	-	19	17	11	8	1
			PERCENT	100	-		46	30	22	3
	VOCATIONAL CENTER	MALE	NUMBER	37	-	19	17	11	8	1
			PERCENT	100	-		46	30	22	3
		FEMALE	NUMBER	37	-	19	17	11	8	1
			PERCENT	100	-		46	30	22	3
	DEENI MADRASSA	MALE	NUMBER	37	12	16	12	9	4	-
			PERCENT	100	32		32	24	11	-
		FEMALE	NUMBER	37	12	16	11	10	4	-
			PERCENT	100	32		30	27	11	-
PATKIN	PRIMARY SCHOOL	MALE	NUMBER	28	25	9	3	-	-	-
			PERCENT	100	89		11	-	-	-
		FEMALE	NUMBER	28	5	32	10	9	3	1
			PERCENT	100	18		36	32	11	4
	MIDDLE SCHOOL	MALE	NUMBER	28	4	13	14	8	2	-
			PERCENT	100	14		50	29	7	-
		FEMALE	NUMBER	28	-	16	14	10	3	1
			PERCENT	100	-		50	36	11	4
	HIGH/HIGHER SECONDARY SCHOOL	MALE	NUMBER	28	3	19	9	11	5	-
			PERCENT	100	11		32	39	18	-
		FEMALE	NUMBER	28	1	21	9	12	5	1
			PERCENT	100	4		32	43	18	4
	COLLEGE	MALE	NUMBER	28	-	86	-	-	2	26
			PERCENT	100	-		-	-	7	93
		FEMALE	NUMBER	28	-	64	-	-	2	26
			PERCENT	100	-		-	-	7	93
	VOCATIONAL CENTER	MALE	NUMBER	28	-	64	-	-	2	26
			PERCENT	100	-		-	-	7	93
		FEMALE	NUMBER	28	-	64	-	-	2	26
			PERCENT	100	-		-	-	7	93
	DEENI MADRASSA	MALE	NUMBER	28	7	53	-	4	4	13
			PERCENT	100	25		-	14	14	46
		FEMALE	NUMBER	28	6	48	1	5	5	11
			PERCENT	100	21		4	18	18	39

TABLE 4.1 : DISTANCE OF MOUZAS FROM EDUCATIONAL FACILITIES BY GENDER

ADMINISTRATIVE UNIT	TYPE OF FACILITY	GENDER		RURAL POPU-LATED MOUZAS	MOUZAS REPOR-TING WITH FACILITY	AVERAGE DISTANCE	MOUZAS BY DISTANCE (IN KM) FROM THE EDUCATIONAL INSTITUTION			
							1 - 10	11 - 25	26 - 50	51 AND ABOVE
1	2	3		4	5	6	7	8	9	10
SAR KHARAN	PRIMARY SCHOOL	MALE	NUMBER	61	44	9	13	3	1	-
			PERCENT	100	72		21	5	2	-
		FEMALE	NUMBER	61	25	9	27	7	2	-
			PERCENT	100	41		44	11	3	-
	MIDDLE SCHOOL	MALE	NUMBER	61	13	8	40	6	2	-
			PERCENT	100	21		66	10	3	-
		FEMALE	NUMBER	61	4	10	44	10	2	1
			PERCENT	100	7		72	16	3	2
	HIGH/HIGHER SECONDARY SCHOOL	MALE	NUMBER	61	3	17	33	18	6	1
			PERCENT	100	5		54	30	10	2
		FEMALE	NUMBER	61	1	13	36	18	6	-
			PERCENT	100	2		59	30	10	-
	COLLEGE	MALE	NUMBER	61	1	15	33	18	8	1
			PERCENT	100	2		54	30	13	2
		FEMALE	NUMBER	61	1	20	34	17	7	2
			PERCENT	100	2		56	28	11	3
	VOCATIONAL CENTER	MALE	NUMBER	61	1	25	10	23	26	1
			PERCENT	100	2		16	38	43	2
		FEMALE	NUMBER	61	1	24	11	23	25	1
			PERCENT	100	2		18	38	41	2
	DEENI MADRASSA	MALE	NUMBER	61	33	8	23	4	1	-
			PERCENT	100	54		38	7	2	-
		FEMALE	NUMBER	61	19	9	32	8	2	-
			PERCENT	100	31		52	13	3	-
TOHMULK	PRIMARY SCHOOL	MALE	NUMBER	51	31	45	2	4	12	2
			PERCENT	100	61		4	8	24	4
		FEMALE	NUMBER	51	10	39	2	12	23	4
			PERCENT	100	20		4	24	45	8
	MIDDLE SCHOOL	MALE	NUMBER	51	7	39	5	11	22	6
			PERCENT	100	14		10	22	43	12
		FEMALE	NUMBER	51	-	37	4	17	24	6
			PERCENT	100	-		8	33	47	12
	HIGH/HIGHER SECONDARY SCHOOL	MALE	NUMBER	51	3	38	4	16	22	6
			PERCENT	100	6		8	31	43	12
		FEMALE	NUMBER	51	-	38	3	18	24	6
			PERCENT	100	-		6	35	47	12

TABLE 4.1 : DISTANCE OF MOUZAS FROM EDUCATIONAL FACILITIES BY GENDER

ADMINISTRATIVE UNIT	TYPE OF FACILITY	GENDER		RURAL POPU-LATED MOUZAS	MOUZAS REPOR-TING WITH FACILITY	AVERAGE DISTANCE	MOUZAS BY DISTANCE (IN KM) FROM THE EDUCATIONAL INSTITUTION			
							1 - 10	11 - 25	26 - 50	51 AND ABOVE
1	2	3		4	5	6	7	8	9	10
	COLLEGE	MALE	NUMBER	51	-	39	2	18	24	7
			PERCENT	100	-		4	35	47	14
		FEMALE	NUMBER	51	-	39	2	18	24	7
			PERCENT	100	-		4	35	47	14
	VOCATIONAL CENTER	MALE	NUMBER	51	-	39	2	18	24	7
			PERCENT	100	-		4	35	47	14
		FEMALE	NUMBER	51	-	39	2	18	24	7
			PERCENT	100	-		4	35	47	14
	DEENI MADRASSA	MALE	NUMBER	51	10	45	-	10	24	7
			PERCENT	100	20		-	20	47	14
		FEMALE	NUMBER	51	6	42	2	12	24	7
			PERCENT	100	12		4	24	47	14
NUSHKI DISTRICT	**PRIMARY SCHOOL**	**MALE**	**NUMBER**	**33**	**26**	**52**	**-**	**1**	**3**	**3**
			PERCENT	**100**	**79**		**-**	**3**	**9**	**9**
		FEMALE	**NUMBER**	**33**	**20**	**39**	**2**	**3**	**5**	**3**
			PERCENT	**100**	**61**		**6**	**9**	**15**	**9**
	MIDDLE SCHOOL	**MALE**	**NUMBER**	**33**	**15**	**39**	**1**	**6**	**7**	**4**
			PERCENT	**100**	**45**		**3**	**18**	**21**	**12**
		FEMALE	**NUMBER**	**33**	**11**	**35**	**2**	**8**	**8**	**4**
			PERCENT	**100**	**33**		**6**	**24**	**24**	**12**
	HIGH/HIGHER SECONDARY SCHOOL	**MALE**	**NUMBER**	**33**	**10**	**35**	**3**	**7**	**9**	**4**
			PERCENT	**100**	**30**		**9**	**21**	**27**	**12**
		FEMALE	**NUMBER**	**33**	**3**	**34**	**3**	**10**	**13**	**4**
			PERCENT	**100**	**9**		**9**	**30**	**39**	**12**
	COLLEGE	**MALE**	**NUMBER**	**33**	**-**	**41**	**1**	**7**	**17**	**8**
			PERCENT	**100**	**-**		**3**	**21**	**52**	**24**
		FEMALE	**NUMBER**	**33**	**-**	**41**	**1**	**7**	**17**	**8**
			PERCENT	**100**	**-**		**3**	**21**	**52**	**24**
	VOCATIONAL CENTER	**MALE**	**NUMBER**	**33**	**1**	**42**	**1**	**6**	**17**	**8**
			PERCENT	**100**	**3**		**3**	**18**	**52**	**24**
		FEMALE	**NUMBER**	**33**	**-**	**41**	**1**	**7**	**17**	**8**
			PERCENT	**100**	**-**		**3**	**21**	**52**	**24**
	DEENI MADRASSA	**MALE**	**NUMBER**	**33**	**14**	**43**	**2**	**2**	**10**	**5**
			PERCENT	**100**	**42**		**6**	**6**	**30**	**15**
		FEMALE	**NUMBER**	**33**	**6**	**37**	**3**	**6**	**13**	**5**
			PERCENT	**100**	**18**		**9**	**18**	**39**	**15**

TABLE 4.1 : DISTANCE OF MOUZAS FROM EDUCATIONAL FACILITIES BY GENDER

ADMINISTRATIVE UNIT	TYPE OF FACILITY	GENDER		RURAL POPU-LATED MOUZAS	MOUZAS REPOR-TING WITH FACILITY	AVERAGE DISTANCE	MOUZAS BY DISTANCE (IN KM) FROM THE EDUCATIONAL INSTITUTION			
							1 - 10	11 - 25	26 - 50	51 AND ABOVE
1	2	3		4	5	6	7	8	9	10
DAK SUB-	PRIMARY SCHOOL	MALE	NUMBER	14	8	58	-	-	3	3
			PERCENT	100	57		-	-	21	21
		FEMALE	NUMBER	14	6	55	-	-	5	3
			PERCENT	100	43		-	-	36	21
	MIDDLE SCHOOL	MALE	NUMBER	14	3	54	-	-	7	4
			PERCENT	100	21		-	-	50	29
		FEMALE	NUMBER	14	2	52	-	-	8	4
			PERCENT	100	14		-	-	57	29
	HIGH/HIGHER SECONDARY SCHOOL	MALE	NUMBER	14	3	54	-	-	7	4
			PERCENT	100	21		-	-	50	29
		FEMALE	NUMBER	14	1	50	-	-	9	4
			PERCENT	100	7		-	-	64	29
	COLLEGE	MALE	NUMBER	14	-	55	-	-	8	6
			PERCENT	100	-		-	-	57	43
		FEMALE	NUMBER	14	-	55	-	-	8	6
			PERCENT	100	-		-	-	57	43
	VOCATIONAL CENTER	MALE	NUMBER	14	-	55	-	-	8	6
			PERCENT	100	-		-	-	57	43
		FEMALE	NUMBER	14	-	55	-	-	8	6
			PERCENT	100	-		-	-	57	43
	DEENI MADRASSA	MALE	NUMBER	14	1	53	-	-	8	5
			PERCENT	100	7		-	-	57	36
		FEMALE	NUMBER	14	-	53	-	-	9	5
			PERCENT	100	-		-	-	64	36
NUSHKI	PRIMARY SCHOOL	MALE	NUMBER	19	18	15	-	1	-	-
			PERCENT	100	95		-	5	-	-
		FEMALE	NUMBER	19	14	13	2	3	-	-
			PERCENT	100	74		11	16	-	-
	MIDDLE SCHOOL	MALE	NUMBER	19	12	15	1	6	-	-
			PERCENT	100	63		5	32	-	-
		FEMALE	NUMBER	19	9	16	2	8	-	-
			PERCENT	100	47		11	42	-	-
	HIGH/HIGHER SECONDARY SCHOOL	MALE	NUMBER	19	7	19	3	7	2	-
			PERCENT	100	37		16	37	11	-
		FEMALE	NUMBER	19	2	21	3	10	4	-
			PERCENT	100	11		16	53	21	-

TABLE 4.1 : DISTANCE OF MOUZAS FROM EDUCATIONAL FACILITIES BY GENDER

ADMINISTRATIVE UNIT	TYPE OF FACILITY	GENDER		RURAL POPU-LATED MOUZAS	MOUZAS REPOR-TING WITH FACILITY	AVERAGE DISTANCE	MOUZAS BY DISTANCE (IN KM) FROM THE EDUCATIONAL INSTITUTION			
							1 - 10	11 - 25	26 - 50	51 AND ABOVE
1	2	3		4	5	6	7	8	9	10
	COLLEGE	MALE	NUMBER	19	-	31	1	7	9	2
			PERCENT	100	-		5	37	47	11
		FEMALE	NUMBER	19	-	31	1	7	9	2
			PERCENT	100	-		5	37	47	11
	VOCATIONAL CENTER	MALE	NUMBER	19	1	32	1	6	9	2
			PERCENT	100	5		5	32	47	11
		FEMALE	NUMBER	19	-	31	1	7	9	2
			PERCENT	100	-		5	37	47	11
	DEENI MADRASSA	MALE	NUMBER	19	13	21	2	2	2	-
			PERCENT	100	68		11	11	11	-
		FEMALE	NUMBER	19	6	21	3	6	4	-
			PERCENT	100	32		16	32	21	-
WASHUK DISTRICT	**PRIMARY SCHOOL**	**MALE**	**NUMBER**	**188**	**135**	**28**	**10**	**18**	**23**	**2**
			PERCENT	**100**	**72**		**5**	**10**	**12**	**1**
		FEMALE	**NUMBER**	**188**	**49**	**40**	**19**	**33**	**49**	**38**
			PERCENT	**100**	**26**		**10**	**18**	**26**	**20**
	MIDDLE SCHOOL	**MALE**	**NUMBER**	**188**	**26**	**33**	**36**	**43**	**52**	**31**
			PERCENT	**100**	**14**		**19**	**23**	**28**	**16**
		FEMALE	**NUMBER**	**188**	**9**	**44**	**27**	**35**	**54**	**63**
			PERCENT	**100**	**5**		**14**	**19**	**29**	**34**
	HIGH/HIGHER SECONDARY SCHOOL	**MALE**	**NUMBER**	**188**	**14**	**37**	**32**	**41**	**58**	**43**
			PERCENT	**100**	**7**		**17**	**22**	**31**	**23**
		FEMALE	**NUMBER**	**188**	**6**	**55**	**18**	**25**	**52**	**87**
			PERCENT	**100**	**3**		**10**	**13**	**28**	**46**
	COLLEGE	**MALE**	**NUMBER**	**188**	**2**	**108**	**5**	**8**	**29**	**144**
			PERCENT	**100**	**1**		**3**	**4**	**15**	**77**
		FEMALE	**NUMBER**	**188**	**2**	**105**	**6**	**10**	**28**	**142**
			PERCENT	**100**	**1**		**3**	**5**	**15**	**76**
	VOCATIONAL CENTER	**MALE**	**NUMBER**	**188**	**4**	**78**	**8**	**17**	**42**	**117**
			PERCENT	**100**	**2**		**4**	**9**	**22**	**62**
		FEMALE	**NUMBER**	**188**	**4**	**76**	**8**	**20**	**39**	**117**
			PERCENT	**100**	**2**		**4**	**11**	**21**	**62**
	DEENI MADRASSA	**MALE**	**NUMBER**	**188**	**103**	**46**	**14**	**19**	**22**	**30**
			PERCENT	**100**	**55**		**7**	**10**	**12**	**16**
		FEMALE	**NUMBER**	**188**	**80**	**53**	**12**	**16**	**35**	**45**
			PERCENT	**100**	**43**		**6**	**9**	**19**	**24**

TABLE 4.1 : DISTANCE OF MOUZAS FROM EDUCATIONAL FACILITIES BY GENDER

ADMINISTRATIVE UNIT	TYPE OF FACILITY	GENDER		RURAL POPU-LATED MOUZAS	MOUZAS REPOR-TING WITH FACILITY	AVERAGE DISTANCE	MOUZAS BY DISTANCE (IN KM) FROM THE EDUCATIONAL INSTITUTION			
							1 - 10	11 - 25	26 - 50	51 AND ABOVE
1	2	3		4	5	6	7	8	9	10
BESMYA	PRIMARY SCHOOL	MALE	NUMBER	29	28	75	-	-	-	1
			PERCENT	100	97		-	-	-	3
		FEMALE	NUMBER	29	14	40	-	2	10	3
			PERCENT	100	48		-	7	34	10
	MIDDLE SCHOOL	MALE	NUMBER	29	5	33	4	5	11	4
			PERCENT	100	17		14	17	38	14
		FEMALE	NUMBER	29	2	33	5	5	13	4
			PERCENT	100	7		17	17	45	14
	HIGH/HIGHER SECONDARY SCHOOL	MALE	NUMBER	29	4	35	3	4	14	4
			PERCENT	100	14		10	14	48	14
		FEMALE	NUMBER	29	2	32	5	5	13	4
			PERCENT	100	7		17	17	45	14
	COLLEGE	MALE	NUMBER	29	1	33	5	4	15	4
			PERCENT	100	3		17	14	52	14
		FEMALE	NUMBER	29	2	32	5	5	13	4
			PERCENT	100	7		17	17	45	14
	VOCATIONAL CENTER	MALE	NUMBER	29	1	33	5	5	14	4
			PERCENT	100	3		17	17	48	14
		FEMALE	NUMBER	29	1	33	5	5	14	4
			PERCENT	100	3		17	17	48	14
	DEENI MADRASSA	MALE	NUMBER	29	17	35	3	2	4	3
			PERCENT	100	59		10	7	14	10
		FEMALE	NUMBER	29	14	37	3	2	7	3
			PERCENT	100	48		10	7	24	10
MASHKEEL	PRIMARY SCHOOL	MALE	NUMBER	55	33	31	2	6	14	-
			PERCENT	100	60		4	11	25	-
		FEMALE	NUMBER	55	22	42	3	7	14	9
			PERCENT	100	40		5	13	25	16
	MIDDLE SCHOOL	MALE	NUMBER	55	9	50	3	8	17	18
			PERCENT	100	16		5	15	31	33
		FEMALE	NUMBER	55	4	47	6	9	18	18
			PERCENT	100	7		11	16	33	33
	HIGH/HIGHER SECONDARY SCHOOL	MALE	NUMBER	55	3	48	5	9	18	20
			PERCENT	100	5		9	16	33	36
		FEMALE	NUMBER	55	3	50	4	9	19	20
			PERCENT	100	5		7	16	35	36

TABLE 4.1 : DISTANCE OF MOUZAS FROM EDUCATIONAL FACILITIES BY GENDER

ADMINISTRATIVE UNIT	TYPE OF FACILITY	GENDER		RURAL POPU-LATED MOUZAS	MOUZAS REPOR-TING WITH FACILITY	AVERAGE DISTANCE	MOUZAS BY DISTANCE (IN KM) FROM THE EDUCATIONAL INSTITUTION			
							1 - 10	11 - 25	26 - 50	51 AND ABOVE
1	2	3		4	5	6	7	8	9	10
	COLLEGE	MALE	NUMBER	55	-	176	-	1	2	52
			PERCENT	100	-		-	2	4	95
		FEMALE	NUMBER	55	-	169	1	1	3	50
			PERCENT	100	-		2	2	5	91
	VOCATIONAL CENTER	MALE	NUMBER	55	3	76	3	8	16	25
			PERCENT	100	5		5	15	29	45
		FEMALE	NUMBER	55	3	72	3	10	13	26
			PERCENT	100	5		5	18	24	47
	DEENI MADRASSA	MALE	NUMBER	55	39	35	2	3	8	3
			PERCENT	100	71		4	5	15	5
		FEMALE	NUMBER	55	31	47	2	3	13	6
			PERCENT	100	56		4	5	24	11
NAG	PRIMARY SCHOOL	MALE	NUMBER	31	16	25	4	5	5	1
			PERCENT	100	52		13	16	16	3
		FEMALE	NUMBER	31	3	33	4	12	9	3
			PERCENT	100	10		13	39	29	10
	MIDDLE SCHOOL	MALE	NUMBER	31	5	25	7	9	9	1
			PERCENT	100	16		23	29	29	3
		FEMALE	NUMBER	31	1	39	5	9	7	9
			PERCENT	100	3		16	29	23	29
	HIGH/HIGHER SECONDARY SCHOOL	MALE	NUMBER	31	3	35	5	11	7	5
			PERCENT	100	10		16	35	23	16
		FEMALE	NUMBER	31	-	70	1	4	5	21
			PERCENT	100	-		3	13	16	68
	COLLEGE	MALE	NUMBER	31	1	85	-	1	2	27
			PERCENT	100	3		-	3	6	87
		FEMALE	NUMBER	31	-	86	-	1	2	28
			PERCENT	100	-		-	3	6	90
	VOCATIONAL CENTER	MALE	NUMBER	31	-	85	-	2	2	27
			PERCENT	100	-		-	6	6	87
		FEMALE	NUMBER	31	-	85	-	2	2	27
			PERCENT	100	-		-	6	6	87
	DEENI MADRASSA	MALE	NUMBER	31	16	26	4	7	2	2
			PERCENT	100	52		13	23	6	6
		FEMALE	NUMBER	31	11	37	4	6	4	6
			PERCENT	100	35		13	19	13	19

TABLE 4.1 : DISTANCE OF MOUZAS FROM EDUCATIONAL FACILITIES BY GENDER

ADMINISTRATIVE UNIT	TYPE OF FACILITY	GENDER		RURAL POPU-LATED MOUZAS	MOUZAS REPOR-TING WITH FACILITY	AVERAGE DISTANCE	MOUZAS BY DISTANCE (IN KM) FROM THE EDUCATIONAL INSTITUTION			
							1 - 10	11 - 25	26 - 50	51 AND ABOVE
1	2	3		4	5	6	7	8	9	10
SHAHO GARDI	PRIMARY SCHOOL	MALE	NUMBER	44	40	25	-	3	1	-
			PERCENT	100	91		-	7	2	-
		FEMALE	NUMBER	44	8	49	4	3	12	17
			PERCENT	100	18		9	7	27	39
	MIDDLE SCHOOL	MALE	NUMBER	44	5	26	12	12	10	5
			PERCENT	100	11		27	27	23	11
		FEMALE	NUMBER	44	-	50	5	5	12	22
			PERCENT	100	-		11	11	27	50
	HIGH/HIGHER SECONDARY SCHOOL	MALE	NUMBER	44	2	34	10	8	14	10
			PERCENT	100	5		23	18	32	23
		FEMALE	NUMBER	44	-	64	2	1	11	30
			PERCENT	100	-		5	2	25	68
	COLLEGE	MALE	NUMBER	44	-	70	-	-	10	34
			PERCENT	100	-		-	-	23	77
		FEMALE	NUMBER	44	-	70	-	-	10	34
			PERCENT	100	-		-	-	23	77
	VOCATIONAL CENTER	MALE	NUMBER	44	-	69	-	-	10	34
			PERCENT	100	-		-	-	23	77
		FEMALE	NUMBER	44	-	70	-	-	10	34
			PERCENT	100	-		-	-	23	77
	DEENI MADRASSA	MALE	NUMBER	44	21	62	2	2	5	14
			PERCENT	100	48		5	5	11	32
		FEMALE	NUMBER	44	16	70	-	-	8	20
			PERCENT	100	36		-	-	18	45
WASHUK	PRIMARY SCHOOL	MALE	NUMBER	29	18	21	4	4	3	-
			PERCENT	100	62		14	14	10	-
		FEMALE	NUMBER	29	2	32	8	9	4	6
			PERCENT	100	7		28	31	14	21
	MIDDLE SCHOOL	MALE	NUMBER	29	2	22	10	9	5	3
			PERCENT	100	7		34	31	17	10
		FEMALE	NUMBER	29	2	48	6	7	4	10
			PERCENT	100	7		21	24	14	34
	HIGH/HIGHER SECONDARY SCHOOL	MALE	NUMBER	29	2	24	9	9	5	4
			PERCENT	100	7		31	31	17	14
		FEMALE	NUMBER	29	1	57	6	6	4	12
			PERCENT	100	3		21	21	14	41

TABLE 4.1 : DISTANCE OF MOUZAS FROM EDUCATIONAL FACILITIES BY GENDER

ADMINISTRATIVE UNIT	TYPE OF FACILITY	GENDER		RURAL POPU-LATED MOUZAS	MOUZAS REPOR-TING WITH FACILITY	AVERAGE DISTANCE	MOUZAS BY DISTANCE (IN KM) FROM THE EDUCATIONAL INSTITUTION			
							1 - 10	11 - 25	26 - 50	51 AND ABOVE
1	2	3		4	5	6	7	8	9	10
	COLLEGE	MALE	NUMBER	29	-	131	-	2	-	27
			PERCENT	100	-		-	7	-	93
		FEMALE	NUMBER	29	-	128	-	3	-	26
			PERCENT	100	-		-	10	-	90
	VOCATIONAL CENTER	MALE	NUMBER	29	-	130	-	2	-	27
			PERCENT	100	-		-	7	-	93
		FEMALE	NUMBER	29	-	127	-	3	-	26
			PERCENT	100	-		-	10	-	90
	DEENI MADRASSA	MALE	NUMBER	29	10	58	3	5	3	8
			PERCENT	100	34		10	17	10	28
		FEMALE	NUMBER	29	8	67	3	5	3	10
			PERCENT	100	28		10	17	10	34
SIBI DIVISION	**PRIMARY SCHOOL**	**MALE**	**NUMBER**	**690**	**396**	**19**	**187**	**43**	**29**	**35**
			PERCENT	**100**	**57**		**27**	**6**	**4**	**5**
		FEMALE	**NUMBER**	**690**	**210**	**27**	**198**	**123**	**68**	**91**
			PERCENT	**100**	**30**		**29**	**18**	**10**	**13**
	MIDDLE SCHOOL	**MALE**	**NUMBER**	**690**	**118**	**24**	**243**	**162**	**88**	**79**
			PERCENT	**100**	**17**		**35**	**23**	**13**	**11**
		FEMALE	**NUMBER**	**690**	**73**	**32**	**194**	**183**	**107**	**133**
			PERCENT	**100**	**11**		**28**	**27**	**16**	**19**
	HIGH/HIGHER SECONDARY SCHOOL	**MALE**	**NUMBER**	**690**	**71**	**31**	**219**	**174**	**113**	**113**
			PERCENT	**100**	**10**		**32**	**25**	**16**	**16**
		FEMALE	**NUMBER**	**690**	**30**	**38**	**196**	**177**	**116**	**171**
			PERCENT	**100**	**4**		**28**	**26**	**17**	**25**
	COLLEGE	**MALE**	**NUMBER**	**690**	**4**	**56**	**94**	**141**	**173**	**278**
			PERCENT	**100**	**1**		**14**	**20**	**25**	**40**
		FEMALE	**NUMBER**	**690**	**6**	**61**	**83**	**127**	**167**	**307**
			PERCENT	**100**	**1**		**12**	**18**	**24**	**44**
	VOCATIONAL CENTER	**MALE**	**NUMBER**	**690**	**10**	**73**	**83**	**115**	**96**	**386**
			PERCENT	**100**	**1**		**12**	**17**	**14**	**56**
		FEMALE	**NUMBER**	**690**	**6**	**74**	**83**	**113**	**104**	**384**
			PERCENT	**100**	**1**		**12**	**16**	**15**	**56**
	DEENI MADRASSA	**MALE**	**NUMBER**	**690**	**77**	**37**	**148**	**127**	**125**	**213**
			PERCENT	**100**	**11**		**21**	**18**	**18**	**31**
		FEMALE	**NUMBER**	**690**	**46**	**46**	**119**	**150**	**130**	**245**
			PERCENT	**100**	**7**		**17**	**22**	**19**	**36**

TABLE 4.1 : DISTANCE OF MOUZAS FROM EDUCATIONAL FACILITIES BY GENDER

ADMINISTRATIVE UNIT	TYPE OF FACILITY	GENDER		RURAL POPU-LATED MOUZAS	MOUZAS REPOR-TING WITH FACILITY	AVERAGE DISTANCE	MOUZAS BY DISTANCE (IN KM) FROM THE EDUCATIONAL INSTITUTION			
							1 - 10	11 - 25	26 - 50	51 AND ABOVE
1	2	3		4	5	6	7	8	9	10
DERA BUGTI DISTRICT	PRIMARY SCHOOL	MALE	NUMBER	213	117	15	66	16	6	8
			PERCENT	100	55		31	8	3	4
		FEMALE	NUMBER	213	42	21	59	67	34	11
			PERCENT	100	20		28	31	16	5
	MIDDLE SCHOOL	MALE	NUMBER	213	35	17	82	63	29	4
			PERCENT	100	16		38	30	14	2
		FEMALE	NUMBER	213	10	26	53	71	58	21
			PERCENT	100	5		25	33	27	10
	HIGH/HIGHER SECONDARY SCHOOL	MALE	NUMBER	213	20	22	70	65	42	16
			PERCENT	100	9		33	31	20	8
		FEMALE	NUMBER	213	4	30	45	71	55	38
			PERCENT	100	2		21	33	26	18
	COLLEGE	MALE	NUMBER	213	1	48	19	55	60	78
			PERCENT	100	*		9	26	28	37
		FEMALE	NUMBER	213	-	66	17	56	39	101
			PERCENT	100	-		8	26	18	47
	VOCATIONAL CENTER	MALE	NUMBER	213	-	74	13	45	28	127
			PERCENT	100	-		6	21	13	60
		FEMALE	NUMBER	213	-	79	12	46	35	120
			PERCENT	100	-		6	22	16	56
	DEENI MADRASSA	MALE	NUMBER	213	6	30	38	78	49	42
			PERCENT	100	3		18	37	23	20
		FEMALE	NUMBER	213	2	33	33	73	55	50
			PERCENT	100	1		15	34	26	23
BAIKAR SUB-TEHSIL	PRIMARY SCHOOL	MALE	NUMBER	13	7	8	6	-	-	-
			PERCENT	100	54		46	-	-	-
		FEMALE	NUMBER	13	2	8	10	1	-	-
			PERCENT	100	15		77	8	-	-
	MIDDLE SCHOOL	MALE	NUMBER	13	2	9	10	1	-	-
			PERCENT	100	15		77	8	-	-
		FEMALE	NUMBER	13	1	9	11	1	-	-
			PERCENT	100	8		85	8	-	-
	HIGH/HIGHER SECONDARY SCHOOL	MALE	NUMBER	13	1	9	11	1	-	-
			PERCENT	100	8		85	8	-	-
		FEMALE	NUMBER	13	1	9	11	1	-	-
			PERCENT	100	8		85	8	-	-

TABLE 4.1 : DISTANCE OF MOUZAS FROM EDUCATIONAL FACILITIES BY GENDER

ADMINISTRATIVE UNIT	TYPE OF FACILITY	GENDER		RURAL POPU-LATED MOUZAS	MOUZAS REPOR-TING WITH FACILITY	AVERAGE DISTANCE	MOUZAS BY DISTANCE (IN KM) FROM THE EDUCATIONAL INSTITUTION			
							1 - 10	11 - 25	26 - 50	51 AND ABOVE
1	2	3		4	5	6	7	8	9	10
	COLLEGE	MALE	NUMBER	13	-	114	-	-	1	12
			PERCENT	100	-		-	-	8	92
		FEMALE	NUMBER	13	-	198	-	1	-	12
			PERCENT	100	-		-	8	-	92
	VOCATIONAL CENTER	MALE	NUMBER	13	-	149	-	-	-	13
			PERCENT	100	-		-	-	-	100
		FEMALE	NUMBER	13	-	199	-	-	-	13
			PERCENT	100	-		-	-	-	100
	DEENI MADRASSA	MALE	NUMBER	13	-	59	-	-	-	13
			PERCENT	100	-		-	-	-	100
		FEMALE	NUMBER	13	-	59	-	-	-	13
			PERCENT	100	-		-	-	-	100
DERA BUGTI TEHSIL	PRIMARY SCHOOL	MALE	NUMBER	46	26	5	18	2	-	-
			PERCENT	100	57		39	4	-	-
		FEMALE	NUMBER	46	11	11	18	17	-	-
			PERCENT	100	24		39	37	-	-
	MIDDLE SCHOOL	MALE	NUMBER	46	7	12	21	17	1	-
			PERCENT	100	15		46	37	2	-
		FEMALE	NUMBER	46	2	19	18	24	1	1
			PERCENT	100	4		39	52	2	2
	HIGH/HIGHER SECONDARY SCHOOL	MALE	NUMBER	46	1	13	20	24	1	-
			PERCENT	100	2		43	52	2	-
		FEMALE	NUMBER	46	-	14	18	27	1	-
			PERCENT	100	-		39	59	2	-
	COLLEGE	MALE	NUMBER	46	-	14	17	28	1	-
			PERCENT	100	-		37	61	2	-
		FEMALE	NUMBER	46	-	17	15	28	1	2
			PERCENT	100	-		33	61	2	4
	VOCATIONAL CENTER	MALE	NUMBER	46	-	23	11	27	4	4
			PERCENT	100	-		24	59	9	9
		FEMALE	NUMBER	46	-	24	10	28	4	4
			PERCENT	100	-		22	61	9	9
	DEENI MADRASSA	MALE	NUMBER	46	2	12	22	21	1	-
			PERCENT	100	4		48	46	2	-
		FEMALE	NUMBER	46	-	17	20	22	2	2
			PERCENT	100	-		43	48	4	4

TABLE 4.1 : DISTANCE OF MOUZAS FROM EDUCATIONAL FACILITIES BY GENDER

ADMINISTRATIVE UNIT	TYPE OF FACILITY	GENDER		RURAL POPU-LATED MOUZAS	MOUZAS REPOR-TING WITH FACILITY	AVERAGE DISTANCE	MOUZAS BY DISTANCE (IN KM) FROM THE EDUCATIONAL INSTITUTION			
							1 - 10	11 - 25	26 - 50	51 AND ABOVE
1	2	3		4	5	6	7	8	9	10
LOTI	PRIMARY SCHOOL	MALE	NUMBER	22	14	5	8	-	-	-
			PERCENT	100	64		36	-	-	-
		FEMALE	NUMBER	22	4	12	12	5	-	1
			PERCENT	100	18		55	23	-	5
	MIDDLE SCHOOL	MALE	NUMBER	22	5	7	13	4	-	-
			PERCENT	100	23		59	18	-	-
		FEMALE	NUMBER	22	1	16	8	9	3	1
			PERCENT	100	5		36	41	14	5
	HIGH/HIGHER SECONDARY SCHOOL	MALE	NUMBER	22	3	10	14	3	2	-
			PERCENT	100	14		64	14	9	-
		FEMALE	NUMBER	22	1	19	8	8	4	1
			PERCENT	100	5		36	36	18	5
	COLLEGE	MALE	NUMBER	22	-	31	-	9	12	1
			PERCENT	100	-		-	41	55	5
		FEMALE	NUMBER	22	-	31	-	9	12	1
			PERCENT	100	-		-	41	55	5
	VOCATIONAL CENTER	MALE	NUMBER	22	-	68	-	1	3	18
			PERCENT	100	-		-	5	14	82
		FEMALE	NUMBER	22	-	68	-	1	3	18
			PERCENT	100	-		-	5	14	82
	DEENI MADRASSA	MALE	NUMBER	22	1	17	8	7	6	-
			PERCENT	100	5		36	32	27	-
		FEMALE	NUMBER	22	1	17	8	7	6	-
			PERCENT	100	5		36	32	27	-
MALAM SUB-	PRIMARY SCHOOL	MALE	NUMBER	17	14	5	3	-	-	-
			PERCENT	100	82		18	-	-	-
		FEMALE	NUMBER	17	9	6	8	-	-	-
			PERCENT	100	53		47	-	-	-
	MIDDLE SCHOOL	MALE	NUMBER	17	8	12	6	2	1	-
			PERCENT	100	47		35	12	6	-
		FEMALE	NUMBER	17	3	14	10	3	-	1
			PERCENT	100	18		59	18	-	6
	HIGH/HIGHER SECONDARY SCHOOL	MALE	NUMBER	17	5	11	9	2	1	-
			PERCENT	100	29		53	12	6	-
		FEMALE	NUMBER	17	2	42	5	1	3	6
			PERCENT	100	12		29	6	18	35

TABLE 4.1 : DISTANCE OF MOUZAS FROM EDUCATIONAL FACILITIES BY GENDER

ADMINISTRATIVE UNIT	TYPE OF FACILITY	GENDER		RURAL POPU-LATED MOUZAS	MOUZAS REPOR-TING WITH FACILITY	AVERAGE DISTANCE	MOUZAS BY DISTANCE (IN KM) FROM THE EDUCATIONAL INSTITUTION			
							1 - 10	11 - 25	26 - 50	51 AND ABOVE
1	2	3		4	5	6	7	8	9	10
	COLLEGE	MALE	NUMBER	17	-	81	-	-	-	17
			PERCENT	100	-		-	-	-	100
		FEMALE	NUMBER	17	-	77	-	-	1	16
			PERCENT	100	-		-	-	6	94
	VOCATIONAL CENTER	MALE	NUMBER	17	-	102	-	-	1	16
			PERCENT	100	-		-	-	6	94
		FEMALE	NUMBER	17	-	106	-	-	-	17
			PERCENT	100	-		-	-	-	100
	DEENI MADRASSA	MALE	NUMBER	17	-	57	1	-	5	11
			PERCENT	100	-		6	-	29	65
		FEMALE	NUMBER	17	-	57	-	-	7	10
			PERCENT	100	-		-	-	41	59
PHELAWAGH	PRIMARY SCHOOL	MALE	NUMBER	12	9	6	3	-	-	-
			PERCENT	100	75		25	-	-	-
		FEMALE	NUMBER	12	8	10	2	2	-	-
			PERCENT	100	67		17	17	-	-
	MIDDLE SCHOOL	MALE	NUMBER	12	3	9	7	2	-	-
			PERCENT	100	25		58	17	-	-
		FEMALE	NUMBER	12	1	13	3	8	-	-
			PERCENT	100	8		25	67	-	-
	HIGH/HIGHER SECONDARY SCHOOL	MALE	NUMBER	12	4	12	3	5	-	-
			PERCENT	100	33		25	42	-	-
		FEMALE	NUMBER	12	-	15	1	11	-	-
			PERCENT	100	-		8	92	-	-
	COLLEGE	MALE	NUMBER	12	-	112	-	-	-	12
			PERCENT	100	-		-	-	-	100
		FEMALE	NUMBER	12	-	180	-	-	-	12
			PERCENT	100	-		-	-	-	100
	VOCATIONAL CENTER	MALE	NUMBER	12	-	138	-	-	-	12
			PERCENT	100	-		-	-	-	100
		FEMALE	NUMBER	12	-	186	-	-	-	12
			PERCENT	100	-		-	-	-	100
	DEENI MADRASSA	MALE	NUMBER	12	-	32	-	9	1	2
			PERCENT	100	-		-	75	8	17
		FEMALE	NUMBER	12	-	33	-	9	1	2
			PERCENT	100	-		-	75	8	17

TABLE 4.1 : DISTANCE OF MOUZAS FROM EDUCATIONAL FACILITIES BY GENDER

ADMINISTRATIVE UNIT	TYPE OF FACILITY	GENDER		RURAL POPU-LATED MOUZAS	MOUZAS REPOR-TING WITH FACILITY	AVERAGE DISTANCE	MOUZAS BY DISTANCE (IN KM) FROM THE EDUCATIONAL INSTITUTION			
							1 - 10	11 - 25	26 - 50	51 AND ABOVE
1	2	3		4	5	6	7	8	9	10
PIR KOH SUB-TEHSIL	PRIMARY SCHOOL	MALE	NUMBER	46	16	33	8	9	5	8
			PERCENT	100	35		17	20	11	17
		FEMALE	NUMBER	46	5	34	5	19	9	8
			PERCENT	100	11		11	41	20	17
	MIDDLE SCHOOL	MALE	NUMBER	46	5	27	8	18	11	4
			PERCENT	100	11		17	39	24	9
		FEMALE	NUMBER	46	1	47	1	5	25	14
			PERCENT	100	2		2	11	54	30
	HIGH/HIGHER SECONDARY SCHOOL	MALE	NUMBER	46	3	36	5	16	13	9
			PERCENT	100	7		11	35	28	20
		FEMALE	NUMBER	46	-	56	-	4	18	24
			PERCENT	100	-		-	9	39	52
	COLLEGE	MALE	NUMBER	46	-	60	-	1	17	28
			PERCENT	100	-		-	2	37	61
		FEMALE	NUMBER	46	-	84	-	1	7	38
			PERCENT	100	-		-	2	15	83
	VOCATIONAL CENTER	MALE	NUMBER	46	-	118	-	-	-	46
			PERCENT	100	-		-	-	-	100
		FEMALE	NUMBER	46	-	120	-	-	-	46
			PERCENT	100	-		-	-	-	100
	DEENI MADRASSA	MALE	NUMBER	46	-	41	1	17	14	14
			PERCENT	100	-		2	37	30	30
		FEMALE	NUMBER	46	-	46	1	15	14	16
			PERCENT	100	-		2	33	30	35
SANGSELLAH SUB-TEHSIL	PRIMARY SCHOOL	MALE	NUMBER	20	7	5	13	-	-	-
			PERCENT	100	35		65	-	-	-
		FEMALE	NUMBER	20	1	32	2	4	11	2
			PERCENT	100	5		10	20	55	10
	MIDDLE SCHOOL	MALE	NUMBER	20	2	12	10	6	2	-
			PERCENT	100	10		50	30	10	-
		FEMALE	NUMBER	20	1	39	-	3	12	4
			PERCENT	100	5		-	15	60	20
	HIGH/HIGHER SECONDARY SCHOOL	MALE	NUMBER	20	-	42	2	-	11	7
			PERCENT	100	-		10	-	55	35
		FEMALE	NUMBER	20	-	45	-	1	12	7
			PERCENT	100	-		-	5	60	35

TABLE 4.1 : DISTANCE OF MOUZAS FROM EDUCATIONAL FACILITIES BY GENDER

ADMINISTRATIVE UNIT	TYPE OF FACILITY	GENDER		RURAL POPU-LATED MOUZAS	MOUZAS REPOR-TING WITH FACILITY	AVERAGE DISTANCE	MOUZAS BY DISTANCE (IN KM) FROM THE EDUCATIONAL INSTITUTION			
							1 - 10	11 - 25	26 - 50	51 AND ABOVE
1	2	3		4	5	6	7	8	9	10
	COLLEGE	MALE	NUMBER	20	-	47	-	1	11	8
			PERCENT	100	-		-	5	55	40
		FEMALE	NUMBER	20	-	85	-	-	-	20
			PERCENT	100	-		-	-	-	100
	VOCATIONAL CENTER	MALE	NUMBER	20	-	80	-	-	2	18
			PERCENT	100	-		-	-	10	90
		FEMALE	NUMBER	20	-	50	-	1	10	9
			PERCENT	100	-		-	5	50	45
	DEENI MADRASSA	MALE	NUMBER	20	1	34	-	5	12	2
			PERCENT	100	5		-	25	60	10
		FEMALE	NUMBER	20	-	45	-	1	12	7
			PERCENT	100	-		-	5	60	35
SUI TEHSIL	PRIMARY SCHOOL	MALE	NUMBER	37	24	11	7	5	1	-
			PERCENT	100	65		19	14	3	-
		FEMALE	NUMBER	37	2	23	2	19	14	-
			PERCENT	100	5		5	51	38	-
	MIDDLE SCHOOL	MALE	NUMBER	37	3	22	7	13	14	-
			PERCENT	100	8		19	35	38	-
		FEMALE	NUMBER	37	-	25	2	18	17	-
			PERCENT	100	-		5	49	46	-
	HIGH/HIGHER SECONDARY SCHOOL	MALE	NUMBER	37	3	23	6	14	14	-
			PERCENT	100	8		16	38	38	-
		FEMALE	NUMBER	37	-	25	2	18	17	-
			PERCENT	100	-		5	49	46	-
	COLLEGE	MALE	NUMBER	37	1	25	2	16	18	-
			PERCENT	100	3		5	43	49	-
		FEMALE	NUMBER	37	-	25	2	17	18	-
			PERCENT	100	-		5	46	49	-
	VOCATIONAL CENTER	MALE	NUMBER	37	-	25	2	17	18	-
			PERCENT	100	-		5	46	49	-
		FEMALE	NUMBER	37	-	27	2	16	18	1
			PERCENT	100	-		5	43	49	3
	DEENI MADRASSA	MALE	NUMBER	37	2	20	6	19	10	-
			PERCENT	100	5		16	51	27	-
		FEMALE	NUMBER	37	1	22	4	19	13	-
			PERCENT	100	3		11	51	35	-

TABLE 4.1 : DISTANCE OF MOUZAS FROM EDUCATIONAL FACILITIES BY GENDER

ADMINISTRATIVE UNIT	TYPE OF FACILITY	GENDER		RURAL POPU-LATED MOUZAS	MOUZAS REPOR-TING WITH FACILITY	AVERAGE DISTANCE	MOUZAS BY DISTANCE (IN KM) FROM THE EDUCATIONAL INSTITUTION			
							1 - 10	11 - 25	26 - 50	51 AND ABOVE
1	2	3		4	5	6	7	8	9	10
HARNAI DISTRICT	PRIMARY SCHOOL	MALE	NUMBER	83	56	14	20	2	4	1
			PERCENT	100	67		24	2	5	1
		FEMALE	NUMBER	83	39	21	21	10	7	6
			PERCENT	100	47		25	12	8	7
	MIDDLE SCHOOL	MALE	NUMBER	83	16	12	44	15	7	1
			PERCENT	100	19		53	18	8	1
		FEMALE	NUMBER	83	10	17	38	20	9	6
			PERCENT	100	12		46	24	11	7
	HIGH/HIGHER SECONDARY SCHOOL	MALE	NUMBER	83	9	14	42	21	10	1
			PERCENT	100	11		51	25	12	1
		FEMALE	NUMBER	83	3	16	44	20	10	6
			PERCENT	100	4		53	24	12	7
	COLLEGE	MALE	NUMBER	83	1	22	31	31	12	8
			PERCENT	100	1		37	37	14	10
		FEMALE	NUMBER	83	2	27	25	17	32	7
			PERCENT	100	2		30	20	39	8
	VOCATIONAL CENTER	MALE	NUMBER	83	2	27	23	18	34	6
			PERCENT	100	2		28	22	41	7
		FEMALE	NUMBER	83	1	27	25	18	33	6
			PERCENT	100	1		30	22	40	7
	DEENI MADRASSA	MALE	NUMBER	83	26	12	37	13	6	1
			PERCENT	100	31		45	16	7	1
		FEMALE	NUMBER	83	17	21	21	29	10	6
			PERCENT	100	20		25	35	12	7
HARNAI	PRIMARY SCHOOL	MALE	NUMBER	60	38	17	15	2	4	1
			PERCENT	100	63		25	3	7	2
		FEMALE	NUMBER	60	23	24	14	10	7	6
			PERCENT	100	38		23	17	12	10
	MIDDLE SCHOOL	MALE	NUMBER	60	12	13	33	7	7	1
			PERCENT	100	20		55	12	12	2
		FEMALE	NUMBER	60	6	20	27	12	9	6
			PERCENT	100	10		45	20	15	10
	HIGH/HIGHER SECONDARY SCHOOL	MALE	NUMBER	60	7	16	29	13	10	1
			PERCENT	100	12		48	22	17	2
		FEMALE	NUMBER	60	3	19	29	12	10	6
			PERCENT	100	5		48	20	17	10

TABLE 4.1 : DISTANCE OF MOUZAS FROM EDUCATIONAL FACILITIES BY GENDER

ADMINISTRATIVE UNIT	TYPE OF FACILITY	GENDER		RURAL POPU-LATED MOUZAS	MOUZAS REPOR-TING WITH FACILITY	AVERAGE DISTANCE	MOUZAS BY DISTANCE (IN KM) FROM THE EDUCATIONAL INSTITUTION			
							1 - 10	11 - 25	26 - 50	51 AND ABOVE
1	2	3		4	5	6	7	8	9	10
	COLLEGE	MALE	NUMBER	60	1	25	27	13	12	7
			PERCENT	100	2		45	22	20	12
		FEMALE	NUMBER	60	2	22	25	15	12	6
			PERCENT	100	3		42	25	20	10
	VOCATIONAL CENTER	MALE	NUMBER	60	2	22	23	16	14	5
			PERCENT	100	3		38	27	23	8
		FEMALE	NUMBER	60	1	21	25	16	13	5
			PERCENT	100	2		42	27	22	8
	DEENI MADRASSA	MALE	NUMBER	60	23	14	24	6	6	1
			PERCENT	100	38		40	10	10	2
		FEMALE	NUMBER	60	17	21	18	12	7	6
			PERCENT	100	28		30	20	12	10
KHOAST SUB-	PRIMARY SCHOOL	MALE	NUMBER	14	11	2	3	-	-	-
			PERCENT	100	79		21	-	-	-
		FEMALE	NUMBER	14	11	2	3	-	-	-
			PERCENT	100	79		21	-	-	-
	MIDDLE SCHOOL	MALE	NUMBER	14	2	7	9	3	-	-
			PERCENT	100	14		64	21	-	-
		FEMALE	NUMBER	14	2	7	9	3	-	-
			PERCENT	100	14		64	21	-	-
	HIGH/HIGHER SECONDARY SCHOOL	MALE	NUMBER	14	2	8	9	3	-	-
			PERCENT	100	14		64	21	-	-
		FEMALE	NUMBER	14	-	8	11	3	-	-
			PERCENT	100	-		79	21	-	-
	COLLEGE	MALE	NUMBER	14	-	19	2	11	-	1
			PERCENT	100	-		14	79	-	7
		FEMALE	NUMBER	14	-	44	-	-	13	1
			PERCENT	100	-		-	-	93	7
	VOCATIONAL CENTER	MALE	NUMBER	14	-	44	-	-	13	1
			PERCENT	100	-		-	-	93	7
		FEMALE	NUMBER	14	-	44	-	-	13	1
			PERCENT	100	-		-	-	93	7
	DEENI MADRASSA	MALE	NUMBER	14	2	8	10	2	-	-
			PERCENT	100	14		71	14	-	-
		FEMALE	NUMBER	14	-	20	1	11	2	-
			PERCENT	100	-		7	79	14	-

TABLE 4.1 : DISTANCE OF MOUZAS FROM EDUCATIONAL FACILITIES BY GENDER

ADMINISTRATIVE UNIT	TYPE OF FACILITY	GENDER		RURAL POPU-LATED MOUZAS	MOUZAS REPOR-TING WITH FACILITY	AVERAGE DISTANCE	MOUZAS BY DISTANCE (IN KM) FROM THE EDUCATIONAL INSTITUTION			
							1 - 10	11 - 25	26 - 50	51 AND ABOVE
1	2	3		4	5	6	7	8	9	10
SHAHRIG	PRIMARY SCHOOL	MALE	NUMBER	9	7	6	2	-	-	-
			PERCENT	100	78		22	-	-	-
		FEMALE	NUMBER	9	5	5	4	-	-	-
			PERCENT	100	56		44	-	-	-
	MIDDLE SCHOOL	MALE	NUMBER	9	2	11	2	5	-	-
			PERCENT	100	22		22	56	-	-
		FEMALE	NUMBER	9	2	11	2	5	-	-
			PERCENT	100	22		22	56	-	-
	HIGH/HIGHER SECONDARY SCHOOL	MALE	NUMBER	9	-	10	4	5	-	-
			PERCENT	100	-		44	56	-	-
		FEMALE	NUMBER	9	-	10	4	5	-	-
			PERCENT	100	-		44	56	-	-
	COLLEGE	MALE	NUMBER	9	-	14	2	7	-	-
			PERCENT	100	-		22	78	-	-
		FEMALE	NUMBER	9	-	35	-	2	7	-
			PERCENT	100	-		-	22	78	-
	VOCATIONAL CENTER	MALE	NUMBER	9	-	35	-	2	7	-
			PERCENT	100	-		-	22	78	-
		FEMALE	NUMBER	9	-	35	-	2	7	-
			PERCENT	100	-		-	22	78	-
	DEENI MADRASSA	MALE	NUMBER	9	1	10	3	5	-	-
			PERCENT	100	11		33	56	-	-
		FEMALE	NUMBER	9	-	18	2	6	1	-
			PERCENT	100	-		22	67	11	-
KOHLU DISTRICT	**PRIMARY SCHOOL**	**MALE**	**NUMBER**	**182**	**94**	**42**	**37**	**11**	**16**	**24**
			PERCENT	**100**	**52**		**20**	**6**	**9**	**13**
		FEMALE	**NUMBER**	**182**	**46**	**62**	**39**	**10**	**17**	**70**
			PERCENT	**100**	**25**		**21**	**5**	**9**	**38**
	MIDDLE SCHOOL	**MALE**	**NUMBER**	**182**	**27**	**61**	**18**	**34**	**35**	**68**
			PERCENT	**100**	**15**		**10**	**19**	**19**	**37**
		FEMALE	**NUMBER**	**182**	**13**	**74**	**20**	**27**	**22**	**100**
			PERCENT	**100**	**7**		**11**	**15**	**12**	**55**
	HIGH/HIGHER SECONDARY SCHOOL	**MALE**	**NUMBER**	**182**	**11**	**71**	**15**	**22**	**44**	**90**
			PERCENT	**100**	**6**		**8**	**12**	**24**	**49**
		FEMALE	**NUMBER**	**182**	**4**	**81**	**16**	**19**	**28**	**115**
			PERCENT	**100**	**2**		**9**	**10**	**15**	**63**

TABLE 4.1 : DISTANCE OF MOUZAS FROM EDUCATIONAL FACILITIES BY GENDER

ADMINISTRATIVE UNIT	TYPE OF FACILITY	GENDER		RURAL POPU-LATED MOUZAS	MOUZAS REPOR-TING WITH FACILITY	AVERAGE DISTANCE	MOUZAS BY DISTANCE (IN KM) FROM THE EDUCATIONAL INSTITUTION			
							1 - 10	11 - 25	26 - 50	51 AND ABOVE
1	2	3		4	5	6	7	8	9	10
	COLLEGE	**MALE**	**NUMBER**	**182**	**-**	**95**	**6**	**8**	**28**	**140**
			PERCENT	**100**	**-**		**3**	**4**	**15**	**77**
		FEMALE	**NUMBER**	**182**	**2**	**103**	**6**	**7**	**25**	**142**
			PERCENT	**100**	**1**		**3**	**4**	**14**	**78**
	VOCATIONAL CENTER	**MALE**	**NUMBER**	**182**	**3**	**121**	**8**	**6**	**8**	**157**
			PERCENT	**100**	**2**		**4**	**3**	**4**	**86**
		FEMALE	**NUMBER**	**182**	**1**	**114**	**8**	**4**	**12**	**157**
			PERCENT	**100**	**1**		**4**	**2**	**7**	**86**
	DEENI MADRASSA	**MALE**	**NUMBER**	**182**	**14**	**95**	**14**	**13**	**22**	**119**
			PERCENT	**100**	**8**		**8**	**7**	**12**	**65**
		FEMALE	**NUMBER**	**182**	**10**	**101**	**13**	**13**	**14**	**132**
			PERCENT	**100**	**5**		**7**	**7**	**8**	**73**
KAHAN	PRIMARY SCHOOL	MALE	NUMBER	110	43	50	25	5	14	23
			PERCENT	100	39		23	5	13	21
		FEMALE	NUMBER	110	8	67	25	6	11	60
			PERCENT	100	7		23	5	10	55
	MIDDLE SCHOOL	MALE	NUMBER	110	8	80	4	15	17	66
			PERCENT	100	7		4	14	15	60
		FEMALE	NUMBER	110	2	92	2	13	9	84
			PERCENT	100	2		2	12	8	76
	HIGH/HIGHER SECONDARY SCHOOL	MALE	NUMBER	110	-	94	-	2	25	83
			PERCENT	100	-		-	2	23	75
		FEMALE	NUMBER	110	-	104	-	2	12	96
			PERCENT	100	-		-	2	11	87
	COLLEGE	MALE	NUMBER	110	-	123	-	-	-	110
			PERCENT	100	-		-	-	-	100
		FEMALE	NUMBER	110	1	131	-	-	-	109
			PERCENT	100	1		-	-	-	99
	VOCATIONAL CENTER	MALE	NUMBER	110	-	122	-	1	-	109
			PERCENT	100	-		-	1	-	99
		FEMALE	NUMBER	110	1	115	1	-	-	108
			PERCENT	100	1		1	-	-	98
	DEENI MADRASSA	MALE	NUMBER	110	-	115	-	-	1	109
			PERCENT	100	-		-	-	1	99
		FEMALE	NUMBER	110	2	115	-	-	1	107
			PERCENT	100	2		-	-	1	97

TABLE 4.1 : DISTANCE OF MOUZAS FROM EDUCATIONAL FACILITIES BY GENDER

ADMINISTRATIVE UNIT	TYPE OF FACILITY	GENDER		RURAL POPU-LATED MOUZAS	MOUZAS REPOR-TING WITH FACILITY	AVERAGE DISTANCE	MOUZAS BY DISTANCE (IN KM) FROM THE EDUCATIONAL INSTITUTION			
							1 - 10	11 - 25	26 - 50	51 AND ABOVE
1	2	3		4	5	6	7	8	9	10
KOHLU	PRIMARY SCHOOL	MALE	NUMBER	8	8	-	-	-	-	-
			PERCENT	100	100		-	-	-	-
		FEMALE	NUMBER	8	6	15	1	1	-	-
			PERCENT	100	75		13	13	-	-
	MIDDLE SCHOOL	MALE	NUMBER	8	6	15	1	1	-	-
			PERCENT	100	75		13	13	-	-
		FEMALE	NUMBER	8	4	10	3	1	-	-
			PERCENT	100	50		38	13	-	-
	HIGH/HIGHER SECONDARY SCHOOL	MALE	NUMBER	8	4	10	3	1	-	-
			PERCENT	100	50		38	13	-	-
		FEMALE	NUMBER	8	2	9	5	1	-	-
			PERCENT	100	25		63	13	-	-
	COLLEGE	MALE	NUMBER	8	-	11	6	2	-	-
			PERCENT	100	-		75	25	-	-
		FEMALE	NUMBER	8	-	11	6	2	-	-
			PERCENT	100	-		75	25	-	-
	VOCATIONAL CENTER	MALE	NUMBER	8	-	11	6	2	-	-
			PERCENT	100	-		75	25	-	-
		FEMALE	NUMBER	8	-	11	6	2	-	-
			PERCENT	100	-		75	25	-	-
	DEENI MADRASSA	MALE	NUMBER	8	3	11	3	2	-	-
			PERCENT	100	38		38	25	-	-
		FEMALE	NUMBER	8	3	11	3	2	-	-
			PERCENT	100	38		38	25	-	-
MAWAND	PRIMARY SCHOOL	MALE	NUMBER	37	24	20	6	4	2	1
			PERCENT	100	65		16	11	5	3
		FEMALE	NUMBER	37	18	73	3	-	6	10
			PERCENT	100	49		8	-	16	27
	MIDDLE SCHOOL	MALE	NUMBER	37	6	34	4	8	17	2
			PERCENT	100	16		11	22	46	5
		FEMALE	NUMBER	37	3	64	4	3	11	16
			PERCENT	100	8		11	8	30	43
	HIGH/HIGHER SECONDARY SCHOOL	MALE	NUMBER	37	2	43	4	7	17	7
			PERCENT	100	5		11	19	46	19
		FEMALE	NUMBER	37	-	65	4	2	12	19
			PERCENT	100	-		11	5	32	51

TABLE 4.1 : DISTANCE OF MOUZAS FROM EDUCATIONAL FACILITIES BY GENDER

ADMINISTRATIVE UNIT	TYPE OF FACILITY	GENDER		RURAL POPU-LATED MOUZAS	MOUZAS REPOR-TING WITH FACILITY	AVERAGE DISTANCE	MOUZAS BY DISTANCE (IN KM) FROM THE EDUCATIONAL INSTITUTION			
							1 - 10	11 - 25	26 - 50	51 AND ABOVE
1	2	3		4	5	6	7	8	9	10
	COLLEGE	MALE	NUMBER	37	-	74	-	1	10	26
			PERCENT	100	-		-	3	27	70
		FEMALE	NUMBER	37	-	88	-	-	8	29
			PERCENT	100	-		-	-	22	78
	VOCATIONAL CENTER	MALE	NUMBER	37	3	90	-	1	5	28
			PERCENT	100	8		-	3	14	76
		FEMALE	NUMBER	37	-	86	-	-	7	30
			PERCENT	100	-		-	-	19	81
	DEENI MADRASSA	MALE	NUMBER	37	9	33	5	4	18	1
			PERCENT	100	24		14	11	49	3
		FEMALE	NUMBER	37	4	70	4	4	10	15
			PERCENT	100	11		11	11	27	41
SUB-TEHSIL GRISANI	PRIMARY SCHOOL	MALE	NUMBER	4	4	-	-	-	-	-
			PERCENT	100	100		-	-	-	-
		FEMALE	NUMBER	4	4	-	-	-	-	-
			PERCENT	100	100		-	-	-	-
	MIDDLE SCHOOL	MALE	NUMBER	4	4	-	-	-	-	-
			PERCENT	100	100		-	-	-	-
		FEMALE	NUMBER	4	2	32	-	-	2	-
			PERCENT	100	50		-	-	50	-
	HIGH/HIGHER SECONDARY SCHOOL	MALE	NUMBER	4	2	10	2	-	-	-
			PERCENT	100	50		50	-	-	-
		FEMALE	NUMBER	4	-	28	-	2	2	-
			PERCENT	100	-		-	50	50	-
	COLLEGE	MALE	NUMBER	4	-	28	-	2	2	-
			PERCENT	100	-		-	50	50	-
		FEMALE	NUMBER	4	-	28	-	2	2	-
			PERCENT	100	-		-	50	50	-
	VOCATIONAL CENTER	MALE	NUMBER	4	-	28	-	2	2	-
			PERCENT	100	-		-	50	50	-
		FEMALE	NUMBER	4	-	28	-	2	2	-
			PERCENT	100	-		-	50	50	-
	DEENI MADRASSA	MALE	NUMBER	4	-	28	-	2	2	-
			PERCENT	100	-		-	50	50	-
		FEMALE	NUMBER	4	-	28	-	2	2	-
			PERCENT	100	-		-	50	50	-

TABLE 4.1 : DISTANCE OF MOUZAS FROM EDUCATIONAL FACILITIES BY GENDER

ADMINISTRATIVE UNIT	TYPE OF FACILITY	GENDER		RURAL POPU-LATED MOUZAS	MOUZAS REPOR-TING WITH FACILITY	AVERAGE DISTANCE	MOUZAS BY DISTANCE (IN KM) FROM THE EDUCATIONAL INSTITUTION			
							1 - 10	11 - 25	26 - 50	51 AND ABOVE
1	2	3		4	5	6	7	8	9	10
SUB-TEHSIL TAMBOO	PRIMARY SCHOOL	MALE	NUMBER	23	15	9	6	2	-	-
			PERCENT	100	65		26	9	-	-
		FEMALE	NUMBER	23	10	10	10	3	-	-
			PERCENT	100	43		43	13	-	-
	MIDDLE SCHOOL	MALE	NUMBER	23	3	14	9	10	1	-
			PERCENT	100	13		39	43	4	-
		FEMALE	NUMBER	23	2	13	11	10	-	-
			PERCENT	100	9		48	43	-	-
	HIGH/HIGHER SECONDARY SCHOOL	MALE	NUMBER	23	3	18	6	12	2	-
			PERCENT	100	13		26	52	9	-
		FEMALE	NUMBER	23	2	17	7	12	2	-
			PERCENT	100	9		30	52	9	-
	COLLEGE	MALE	NUMBER	23	-	38	-	3	16	4
			PERCENT	100	-		-	13	70	17
		FEMALE	NUMBER	23	1	38	-	3	15	4
			PERCENT	100	4		-	13	65	17
	VOCATIONAL CENTER	MALE	NUMBER	23	-	216	2	-	1	20
			PERCENT	100	-		9	-	4	87
		FEMALE	NUMBER	23	-	208	1	-	3	19
			PERCENT	100	-		4	-	13	83
	DEENI MADRASSA	MALE	NUMBER	23	2	104	6	5	1	9
			PERCENT	100	9		26	22	4	39
		FEMALE	NUMBER	23	1	111	6	5	1	10
			PERCENT	100	4		26	22	4	43
SIBI DISTRICT	**PRIMARY SCHOOL**	**MALE**	**NUMBER**	**128**	**73**	**10**	**43**	**10**	**-**	**2**
			PERCENT	**100**	**57**		**34**	**8**	**-**	**2**
		FEMALE	**NUMBER**	**128**	**45**	**15**	**48**	**25**	**6**	**4**
			PERCENT	**100**	**35**		**38**	**20**	**5**	**3**
	MIDDLE SCHOOL	**MALE**	**NUMBER**	**128**	**20**	**17**	**54**	**40**	**8**	**6**
			PERCENT	**100**	**16**		**42**	**31**	**6**	**5**
		FEMALE	**NUMBER**	**128**	**20**	**17**	**48**	**45**	**9**	**6**
			PERCENT	**100**	**16**		**38**	**35**	**7**	**5**
	HIGH/HIGHER SECONDARY SCHOOL	**MALE**	**NUMBER**	**128**	**13**	**17**	**53**	**46**	**10**	**6**
			PERCENT	**100**	**10**		**41**	**36**	**8**	**5**
		FEMALE	**NUMBER**	**128**	**10**	**20**	**50**	**45**	**11**	**12**
			PERCENT	**100**	**8**		**39**	**35**	**9**	**9**

TABLE 4.1 : DISTANCE OF MOUZAS FROM EDUCATIONAL FACILITIES BY GENDER

ADMINISTRATIVE UNIT	TYPE OF FACILITY	GENDER		RURAL POPU-LATED MOUZAS	MOUZAS REPOR-TING WITH FACILITY	AVERAGE DISTANCE	MOUZAS BY DISTANCE (IN KM) FROM THE EDUCATIONAL INSTITUTION			
							1 - 10	11 - 25	26 - 50	51 AND ABOVE
1	2	3		4	5	6	7	8	9	10
	COLLEGE	**MALE**	**NUMBER**	**128**	**2**	**47**	**15**	**15**	**45**	**51**
			PERCENT	**100**	**2**		**12**	**12**	**35**	**40**
		FEMALE	**NUMBER**	**128**	**2**	**50**	**13**	**15**	**42**	**56**
			PERCENT	**100**	**2**		**10**	**12**	**33**	**44**
	VOCATIONAL CENTER	**MALE**	**NUMBER**	**128**	**2**	**62**	**14**	**12**	**11**	**89**
			PERCENT	**100**	**2**		**11**	**9**	**9**	**70**
		FEMALE	**NUMBER**	**128**	**2**	**62**	**13**	**12**	**10**	**91**
			PERCENT	**100**	**2**		**10**	**9**	**8**	**71**
	DEENI MADRASSA	**MALE**	**NUMBER**	**128**	**10**	**49**	**14**	**11**	**42**	**51**
			PERCENT	**100**	**8**		**11**	**9**	**33**	**40**
		FEMALE	**NUMBER**	**128**	**4**	**49**	**15**	**12**	**43**	**54**
			PERCENT	**100**	**3**		**12**	**9**	**34**	**42**
KOT MANDAI SUB-	PRIMARY SCHOOL	MALE	NUMBER	8	3	18	4	-	-	1
			PERCENT	100	38		50	-	-	13
		FEMALE	NUMBER	8	-	41	2	-	4	2
			PERCENT	100	-		25	-	50	25
	MIDDLE SCHOOL	MALE	NUMBER	8	-	64	-	-	4	4
			PERCENT	100	-		-	-	50	50
		FEMALE	NUMBER	8	-	64	-	-	4	4
			PERCENT	100	-		-	-	50	50
	HIGH/HIGHER SECONDARY SCHOOL	MALE	NUMBER	8	-	64	-	-	4	4
			PERCENT	100	-		-	-	50	50
		FEMALE	NUMBER	8	-	64	-	-	4	4
			PERCENT	100	-		-	-	50	50
	COLLEGE	MALE	NUMBER	8	-	85	-	-	-	8
			PERCENT	100	-		-	-	-	100
		FEMALE	NUMBER	8	-	85	-	-	-	8
			PERCENT	100	-		-	-	-	100
	VOCATIONAL CENTER	MALE	NUMBER	8	-	88	-	-	-	8
			PERCENT	100	-		-	-	-	100
		FEMALE	NUMBER	8	-	85	-	-	-	8
			PERCENT	100	-		-	-	-	100
	DEENI MADRASSA	MALE	NUMBER	8	1	77	1	-	-	6
			PERCENT	100	13		13	-	-	75
		FEMALE	NUMBER	8	-	85	-	-	-	8
			PERCENT	100	-		-	-	-	100

TABLE 4.1 : DISTANCE OF MOUZAS FROM EDUCATIONAL FACILITIES BY GENDER

ADMINISTRATIVE UNIT	TYPE OF FACILITY	GENDER		RURAL POPU-LATED MOUZAS	MOUZAS REPOR-TING WITH FACILITY	AVERAGE DISTANCE	MOUZAS BY DISTANCE (IN KM) FROM THE EDUCATIONAL INSTITUTION			
							1 - 10	11 - 25	26 - 50	51 AND ABOVE
1	2	3		4	5	6	7	8	9	10
LEHRI	PRIMARY SCHOOL	MALE	NUMBER	88	41	8	38	9	-	-
			PERCENT	100	47		43	10	-	-
		FEMALE	NUMBER	88	17	11	45	24	1	1
			PERCENT	100	19		51	27	1	1
	MIDDLE SCHOOL	MALE	NUMBER	88	6	13	41	38	2	1
			PERCENT	100	7		47	43	2	1
		FEMALE	NUMBER	88	5	13	38	43	2	-
			PERCENT	100	6		43	49	2	-
	HIGH/HIGHER SECONDARY SCHOOL	MALE	NUMBER	88	5	13	39	41	3	-
			PERCENT	100	6		44	47	3	-
		FEMALE	NUMBER	88	3	17	35	41	3	6
			PERCENT	100	3		40	47	3	7
	COLLEGE	MALE	NUMBER	88	2	54	2	4	39	41
			PERCENT	100	2		2	5	44	47
		FEMALE	NUMBER	88	2	58	-	4	36	46
			PERCENT	100	2		-	5	41	52
	VOCATIONAL CENTER	MALE	NUMBER	88	2	74	1	1	5	79
			PERCENT	100	2		1	1	6	90
		FEMALE	NUMBER	88	2	76	-	1	4	81
			PERCENT	100	2		-	1	5	92
	DEENI MADRASSA	MALE	NUMBER	88	3	57	-	3	38	44
			PERCENT	100	3		-	3	43	50
		FEMALE	NUMBER	88	3	57	-	3	38	44
			PERCENT	100	3		-	3	43	50
SANGAN SUB-	PRIMARY SCHOOL	MALE	NUMBER	3	2	86	-	-	-	1
			PERCENT	100	67		-	-	-	33
		FEMALE	NUMBER	3	1	53	-	-	1	1
			PERCENT	100	33		-	-	33	33
	MIDDLE SCHOOL	MALE	NUMBER	3	1	58	-	-	1	1
			PERCENT	100	33		-	-	33	33
		FEMALE	NUMBER	3	-	54	-	-	1	2
			PERCENT	100	-		-	-	33	67
	HIGH/HIGHER SECONDARY SCHOOL	MALE	NUMBER	3	-	73	-	-	1	2
			PERCENT	100	-		-	-	33	67
		FEMALE	NUMBER	3	-	73	-	-	1	2
			PERCENT	100	-		-	-	33	67

TABLE 4.1 : DISTANCE OF MOUZAS FROM EDUCATIONAL FACILITIES BY GENDER

ADMINISTRATIVE UNIT	TYPE OF FACILITY	GENDER		RURAL POPU-LATED MOUZAS	MOUZAS REPOR-TING WITH FACILITY	AVERAGE DISTANCE	MOUZAS BY DISTANCE (IN KM) FROM THE EDUCATIONAL INSTITUTION			
							1 - 10	11 - 25	26 - 50	51 AND ABOVE
1	2	3		4	5	6	7	8	9	10
	COLLEGE	MALE	NUMBER	3	-	73	-	-	1	2
			PERCENT	100	-		-	-	33	67
		FEMALE	NUMBER	3	-	73	-	-	1	2
			PERCENT	100	-		-	-	33	67
	VOCATIONAL CENTER	MALE	NUMBER	3	-	73	-	-	1	2
			PERCENT	100	-		-	-	33	67
		FEMALE	NUMBER	3	-	73	-	-	1	2
			PERCENT	100	-		-	-	33	67
	DEENI MADRASSA	MALE	NUMBER	3	1	68	-	-	1	1
			PERCENT	100	33		-	-	33	33
		FEMALE	NUMBER	3	-	64	-	-	1	2
			PERCENT	100	-		-	-	33	67
SIBI	PRIMARY SCHOOL	MALE	NUMBER	29	27	14	1	1	-	-
			PERCENT	100	93		3	3	-	-
		FEMALE	NUMBER	29	27	14	1	1	-	-
			PERCENT	100	93		3	3	-	-
	MIDDLE SCHOOL	MALE	NUMBER	29	13	7	13	2	1	-
			PERCENT	100	45		45	7	3	-
		FEMALE	NUMBER	29	15	9	10	2	2	-
			PERCENT	100	52		34	7	7	-
	HIGH/HIGHER SECONDARY SCHOOL	MALE	NUMBER	29	8	10	14	5	2	-
			PERCENT	100	28		48	17	7	-
		FEMALE	NUMBER	29	7	10	15	4	3	-
			PERCENT	100	24		52	14	10	-
	COLLEGE	MALE	NUMBER	29	-	15	13	11	5	-
			PERCENT	100	-		45	38	17	-
		FEMALE	NUMBER	29	-	15	13	11	5	-
			PERCENT	100	-		45	38	17	-
	VOCATIONAL CENTER	MALE	NUMBER	29	-	15	13	11	5	-
			PERCENT	100	-		45	38	17	-
		FEMALE	NUMBER	29	-	15	13	11	5	-
			PERCENT	100	-		45	38	17	-
	DEENI MADRASSA	MALE	NUMBER	29	5	13	13	8	3	-
			PERCENT	100	17		45	28	10	-
		FEMALE	NUMBER	29	1	14	15	9	4	-
			PERCENT	100	3		52	31	14	-

TABLE 4.1 : DISTANCE OF MOUZAS FROM EDUCATIONAL FACILITIES BY GENDER

ADMINISTRATIVE UNIT	TYPE OF FACILITY	GENDER		RURAL POPU-LATED MOUZAS	MOUZAS REPOR-TING WITH FACILITY	AVERAGE DISTANCE	MOUZAS BY DISTANCE (IN KM) FROM THE EDUCATIONAL INSTITUTION			
							1 - 10	11 - 25	26 - 50	51 AND ABOVE
1	2	3		4	5	6	7	8	9	10
ZIARAT DISTRICT	PRIMARY SCHOOL	MALE	NUMBER	84	56	10	21	4	3	-
			PERCENT	100	67		25	5	4	-
		FEMALE	NUMBER	84	38	10	31	11	4	-
			PERCENT	100	45		37	13	5	-
	MIDDLE SCHOOL	MALE	NUMBER	84	20	11	45	10	9	-
			PERCENT	100	24		54	12	11	-
		FEMALE	NUMBER	84	20	14	35	20	9	-
			PERCENT	100	24		42	24	11	-
	HIGH/HIGHER SECONDARY SCHOOL	MALE	NUMBER	84	18	12	39	20	7	-
			PERCENT	100	21		46	24	8	-
		FEMALE	NUMBER	84	9	14	41	22	12	-
			PERCENT	100	11		49	26	14	-
	COLLEGE	MALE	NUMBER	84	-	21	23	32	28	1
			PERCENT	100	-		27	38	33	1
		FEMALE	NUMBER	84	-	22	22	32	29	1
			PERCENT	100	-		26	38	35	1
	VOCATIONAL CENTER	MALE	NUMBER	84	3	28	25	34	15	7
			PERCENT	100	4		30	40	18	8
		FEMALE	NUMBER	84	2	29	25	33	14	10
			PERCENT	100	2		30	39	17	12
	DEENI MADRASSA	MALE	NUMBER	84	21	11	45	12	6	-
			PERCENT	100	25		54	14	7	-
		FEMALE	NUMBER	84	13	17	37	23	8	3
			PERCENT	100	15		44	27	10	4
SINJAWI SUB-	PRIMARY SCHOOL	MALE	NUMBER	57	33	11	17	4	3	-
			PERCENT	100	58		30	7	5	-
		FEMALE	NUMBER	57	18	12	24	11	4	-
			PERCENT	100	32		42	19	7	-
	MIDDLE SCHOOL	MALE	NUMBER	57	6	12	33	10	8	-
			PERCENT	100	11		58	18	14	-
		FEMALE	NUMBER	57	6	15	23	20	8	-
			PERCENT	100	11		40	35	14	-
	HIGH/HIGHER SECONDARY SCHOOL	MALE	NUMBER	57	7	13	25	19	6	-
			PERCENT	100	12		44	33	11	-
		FEMALE	NUMBER	57	3	15	26	20	8	-
			PERCENT	100	5		46	35	14	-

TABLE 4.1 : DISTANCE OF MOUZAS FROM EDUCATIONAL FACILITIES BY GENDER

ADMINISTRATIVE UNIT	TYPE OF FACILITY	GENDER		RURAL POPU-LATED MOUZAS	MOUZAS REPOR-TING WITH FACILITY	AVERAGE DISTANCE	MOUZAS BY DISTANCE (IN KM) FROM THE EDUCATIONAL INSTITUTION			
							1 - 10	11 - 25	26 - 50	51 AND ABOVE
1	2	3		4	5	6	7	8	9	10
	COLLEGE	MALE	NUMBER	57	-	19	18	27	12	-
			PERCENT	100	-		32	47	21	-
		FEMALE	NUMBER	57	-	19	17	27	13	-
			PERCENT	100	-		30	47	23	-
	VOCATIONAL CENTER	MALE	NUMBER	57	1	31	15	26	8	7
			PERCENT	100	2		26	46	14	12
		FEMALE	NUMBER	57	-	31	16	25	7	9
			PERCENT	100	-		28	44	12	16
	DEENI MADRASSA	MALE	NUMBER	57	11	12	30	11	5	-
			PERCENT	100	19		53	19	9	-
		FEMALE	NUMBER	57	5	15	24	21	6	1
			PERCENT	100	9		42	37	11	2
ZIARAT	PRIMARY SCHOOL	MALE	NUMBER	27	23	3	4	-	-	-
			PERCENT	100	85		15	-	-	-
		FEMALE	NUMBER	27	20	4	7	-	-	-
			PERCENT	100	74		26	-	-	-
	MIDDLE SCHOOL	MALE	NUMBER	27	14	7	12	-	1	-
			PERCENT	100	52		44	-	4	-
		FEMALE	NUMBER	27	14	7	12	-	1	-
			PERCENT	100	52		44	-	4	-
	HIGH/HIGHER SECONDARY SCHOOL	MALE	NUMBER	27	11	8	14	1	1	-
			PERCENT	100	41		52	4	4	-
		FEMALE	NUMBER	27	6	14	15	2	4	-
			PERCENT	100	22		56	7	15	-
	COLLEGE	MALE	NUMBER	27	-	27	5	5	16	1
			PERCENT	100	-		19	19	59	4
		FEMALE	NUMBER	27	-	27	5	5	16	1
			PERCENT	100	-		19	19	59	4
	VOCATIONAL CENTER	MALE	NUMBER	27	2	20	10	8	7	-
			PERCENT	100	7		37	30	26	-
		FEMALE	NUMBER	27	2	25	9	8	7	1
			PERCENT	100	7		33	30	26	4
	DEENI MADRASSA	MALE	NUMBER	27	10	8	15	1	1	-
			PERCENT	100	37		56	4	4	-
		FEMALE	NUMBER	27	8	23	13	2	2	2
			PERCENT	100	30		48	7	7	7

TABLE 4.1 : DISTANCE OF MOUZAS FROM EDUCATIONAL FACILITIES BY GENDER

ADMINISTRATIVE UNIT	TYPE OF FACILITY	GENDER		RURAL POPU-LATED MOUZAS	MOUZAS REPOR-TING WITH FACILITY	AVERAGE DISTANCE	MOUZAS BY DISTANCE (IN KM) FROM THE EDUCATIONAL INSTITUTION			
							1 - 10	11 - 25	26 - 50	51 AND ABOVE
1	2	3		4	5	6	7	8	9	10
ZHOB DIVISION	PRIMARY SCHOOL	MALE	NUMBER	861	701	19	115	26	14	5
			PERCENT	100	81		13	3	2	1
		FEMALE	NUMBER	861	310	27	233	141	118	59
			PERCENT	100	36		27	16	14	7
	MIDDLE SCHOOL	MALE	NUMBER	861	210	24	330	177	103	41
			PERCENT	100	24		38	21	12	5
		FEMALE	NUMBER	861	101	32	251	198	203	108
			PERCENT	100	12		29	23	24	13
	HIGH/HIGHER SECONDARY SCHOOL	MALE	NUMBER	861	90	31	302	234	141	94
			PERCENT	100	10		35	27	16	11
		FEMALE	NUMBER	861	37	38	198	221	250	155
			PERCENT	100	4		23	26	29	18
	COLLEGE	MALE	NUMBER	861	10	56	126	227	285	213
			PERCENT	100	1		15	26	33	25
		FEMALE	NUMBER	861	16	61	101	184	278	282
			PERCENT	100	2		12	21	32	33
	VOCATIONAL CENTER	MALE	NUMBER	861	12	73	89	175	260	325
			PERCENT	100	1		10	20	30	38
		FEMALE	NUMBER	861	23	74	89	170	261	318
			PERCENT	100	3		10	20	30	37
	DEENI MADRASSA	MALE	NUMBER	861	131	37	280	215	125	110
			PERCENT	100	15		33	25	15	13
		FEMALE	NUMBER	861	60	46	163	189	209	240
			PERCENT	100	7		19	22	24	28
BARKHAN DISTRICT	PRIMARY SCHOOL	MALE	NUMBER	129	125	12	3	-	1	-
			PERCENT	100	97		2	-	1	-
		FEMALE	NUMBER	129	80	20	9	29	9	2
			PERCENT	100	62		7	22	7	2
	MIDDLE SCHOOL	MALE	NUMBER	129	44	16	38	35	11	1
			PERCENT	100	34		29	27	9	1
		FEMALE	NUMBER	129	22	27	29	33	32	13
			PERCENT	100	17		22	26	25	10
	HIGH/HIGHER SECONDARY SCHOOL	MALE	NUMBER	129	18	19	43	44	19	5
			PERCENT	100	14		33	34	15	4
		FEMALE	NUMBER	129	5	31	27	30	47	20
			PERCENT	100	4		21	23	36	16

TABLE 4.1 : DISTANCE OF MOUZAS FROM EDUCATIONAL FACILITIES BY GENDER

ADMINISTRATIVE UNIT	TYPE OF FACILITY	GENDER		RURAL POPU-LATED MOUZAS	MOUZAS REPOR-TING WITH FACILITY	AVERAGE DISTANCE	MOUZAS BY DISTANCE (IN KM) FROM THE EDUCATIONAL INSTITUTION			
							1 - 10	11 - 25	26 - 50	51 AND ABOVE
1	2	3		4	5	6	7	8	9	10
	COLLEGE	**MALE**	**NUMBER**	**129**	**-**	**38**	**13**	**31**	**52**	**33**
			PERCENT	**100**	**-**		**10**	**24**	**40**	**26**
		FEMALE	**NUMBER**	**129**	**1**	**38**	**14**	**30**	**52**	**32**
			PERCENT	**100**	**1**		**11**	**23**	**40**	**25**
	VOCATIONAL CENTER	**MALE**	**NUMBER**	**129**	**-**	**49**	**10**	**29**	**50**	**40**
			PERCENT	**100**	**-**		**8**	**22**	**39**	**31**
		FEMALE	**NUMBER**	**129**	**4**	**49**	**11**	**27**	**49**	**38**
			PERCENT	**100**	**3**		**9**	**21**	**38**	**29**
	DEENI MADRASSA	**MALE**	**NUMBER**	**129**	**5**	**29**	**30**	**39**	**35**	**20**
			PERCENT	**100**	**4**		**23**	**30**	**27**	**16**
		FEMALE	**NUMBER**	**129**	**6**	**31**	**26**	**36**	**39**	**22**
			PERCENT	**100**	**5**		**20**	**28**	**30**	**17**
BARKHAN	PRIMARY SCHOOL	MALE	NUMBER	129	125	12	3	-	1	-
			PERCENT	100	97		2	-	1	-
		FEMALE	NUMBER	129	80	20	9	29	9	2
			PERCENT	100	62		7	22	7	2
	MIDDLE SCHOOL	MALE	NUMBER	129	44	16	38	35	11	1
			PERCENT	100	34		29	27	9	1
		FEMALE	NUMBER	129	22	27	29	33	32	13
			PERCENT	100	17		22	26	25	10
	HIGH/HIGHER SECONDARY SCHOOL	MALE	NUMBER	129	18	19	43	44	19	5
			PERCENT	100	14		33	34	15	4
		FEMALE	NUMBER	129	5	31	27	30	47	20
			PERCENT	100	4		21	23	36	16
	COLLEGE	MALE	NUMBER	129	-	38	13	31	52	33
			PERCENT	100	-		10	24	40	26
		FEMALE	NUMBER	129	1	38	14	30	52	32
			PERCENT	100	1		11	23	40	25
	VOCATIONAL CENTER	MALE	NUMBER	129	-	49	10	29	50	40
			PERCENT	100	-		8	22	39	31
		FEMALE	NUMBER	129	4	49	11	27	49	38
			PERCENT	100	3		9	21	38	29
	DEENI MADRASSA	MALE	NUMBER	129	5	29	30	39	35	20
			PERCENT	100	4		23	30	27	16
		FEMALE	NUMBER	129	6	31	26	36	39	22
			PERCENT	100	5		20	28	30	17

TABLE 4.1 : DISTANCE OF MOUZAS FROM EDUCATIONAL FACILITIES BY GENDER

ADMINISTRATIVE UNIT	TYPE OF FACILITY	GENDER		RURAL POPU-LATED MOUZAS	MOUZAS REPOR-TING WITH FACILITY	AVERAGE DISTANCE	MOUZAS BY DISTANCE (IN KM) FROM THE EDUCATIONAL INSTITUTION			
							1 - 10	11 - 25	26 - 50	51 AND ABOVE
1	2	3		4	5	6	7	8	9	10
DUKI DISTRICT	**PRIMARY SCHOOL**	**MALE**	**NUMBER**	**84**	**71**	**5**	**11**	**2**	**-**	**-**
			PERCENT	**100**	**85**		**13**	**2**	**-**	**-**
		FEMALE	**NUMBER**	**84**	**28**	**17**	**34**	**12**	**5**	**5**
			PERCENT	**100**	**33**		**40**	**14**	**6**	**6**
	MIDDLE SCHOOL	**MALE**	**NUMBER**	**84**	**24**	**14**	**42**	**13**	**2**	**3**
			PERCENT	**100**	**29**		**50**	**15**	**2**	**4**
		FEMALE	**NUMBER**	**84**	**11**	**32**	**30**	**13**	**11**	**19**
			PERCENT	**100**	**13**		**36**	**15**	**13**	**23**
	HIGH/HIGHER SECONDARY SCHOOL	**MALE**	**NUMBER**	**84**	**10**	**28**	**38**	**15**	**2**	**19**
			PERCENT	**100**	**12**		**45**	**18**	**2**	**23**
		FEMALE	**NUMBER**	**84**	**1**	**40**	**25**	**15**	**15**	**28**
			PERCENT	**100**	**1**		**30**	**18**	**18**	**33**
	COLLEGE	**MALE**	**NUMBER**	**84**	**1**	**45**	**15**	**17**	**19**	**32**
			PERCENT	**100**	**1**		**18**	**20**	**23**	**38**
		FEMALE	**NUMBER**	**84**	**-**	**47**	**16**	**12**	**20**	**36**
			PERCENT	**100**	**-**		**19**	**14**	**24**	**43**
	VOCATIONAL CENTER	**MALE**	**NUMBER**	**84**	**2**	**45**	**15**	**17**	**19**	**31**
			PERCENT	**100**	**2**		**18**	**20**	**23**	**37**
		FEMALE	**NUMBER**	**84**	**1**	**45**	**16**	**15**	**20**	**32**
			PERCENT	**100**	**1**		**19**	**18**	**24**	**38**
	DEENI MADRASSA	**MALE**	**NUMBER**	**84**	**8**	**28**	**38**	**14**	**7**	**17**
			PERCENT	**100**	**10**		**45**	**17**	**8**	**20**
		FEMALE	**NUMBER**	**84**	**2**	**43**	**18**	**16**	**18**	**30**
			PERCENT	**100**	**2**		**21**	**19**	**21**	**36**
DUKI	PRIMARY SCHOOL	MALE	NUMBER	84	71	5	11	2	-	-
			PERCENT	100	85		13	2	-	-
		FEMALE	NUMBER	84	28	17	34	12	5	5
			PERCENT	100	33		40	14	6	6
	MIDDLE SCHOOL	MALE	NUMBER	84	24	14	42	13	2	3
			PERCENT	100	29		50	15	2	4
		FEMALE	NUMBER	84	11	32	30	13	11	19
			PERCENT	100	13		36	15	13	23
	HIGH/HIGHER SECONDARY SCHOOL	MALE	NUMBER	84	10	28	38	15	2	19
			PERCENT	100	12		45	18	2	23
		FEMALE	NUMBER	84	1	40	25	15	15	28
			PERCENT	100	1		30	18	18	33

TABLE 4.1 : DISTANCE OF MOUZAS FROM EDUCATIONAL FACILITIES BY GENDER

ADMINISTRATIVE UNIT	TYPE OF FACILITY	GENDER		RURAL POPU-LATED MOUZAS	MOUZAS REPOR-TING WITH FACILITY	AVERAGE DISTANCE	MOUZAS BY DISTANCE (IN KM) FROM THE EDUCATIONAL INSTITUTION			
							1 - 10	11 - 25	26 - 50	51 AND ABOVE
1	2	3		4	5	6	7	8	9	10
	COLLEGE	MALE	NUMBER	84	1	45	15	17	19	32
			PERCENT	100	1		18	20	23	38
		FEMALE	NUMBER	84	-	47	16	12	20	36
			PERCENT	100	-		19	14	24	43
	VOCATIONAL CENTER	MALE	NUMBER	84	2	45	15	17	19	31
			PERCENT	100	2		18	20	23	37
		FEMALE	NUMBER	84	1	45	16	15	20	32
			PERCENT	100	1		19	18	24	38
	DEENI MADRASSA	MALE	NUMBER	84	8	28	38	14	7	17
			PERCENT	100	10		45	17	8	20
		FEMALE	NUMBER	84	2	43	18	16	18	30
			PERCENT	100	2		21	19	21	36
KILLA SAIFULLAH DISTRICT	**PRIMARY SCHOOL**	**MALE**	**NUMBER**	**140**	**113**	**17**	**15**	**9**	**1**	**2**
			PERCENT	**100**	**81**		**11**	**6**	**1**	**1**
		FEMALE	**NUMBER**	**140**	**54**	**23**	**34**	**32**	**10**	**10**
			PERCENT	**100**	**39**		**24**	**23**	**7**	**7**
	MIDDLE SCHOOL	**MALE**	**NUMBER**	**140**	**31**	**23**	**45**	**36**	**17**	**11**
			PERCENT	**100**	**22**		**32**	**26**	**12**	**8**
		FEMALE	**NUMBER**	**140**	**6**	**24**	**50**	**47**	**24**	**13**
			PERCENT	**100**	**4**		**36**	**34**	**17**	**9**
	HIGH/HIGHER SECONDARY SCHOOL	**MALE**	**NUMBER**	**140**	**9**	**24**	**52**	**44**	**23**	**12**
			PERCENT	**100**	**6**		**37**	**31**	**16**	**9**
		FEMALE	**NUMBER**	**140**	**2**	**25**	**48**	**49**	**27**	**14**
			PERCENT	**100**	**1**		**34**	**35**	**19**	**10**
	COLLEGE	**MALE**	**NUMBER**	**140**	**1**	**31**	**33**	**52**	**26**	**28**
			PERCENT	**100**	**1**		**24**	**37**	**19**	**20**
		FEMALE	**NUMBER**	**140**	**-**	**31**	**32**	**53**	**27**	**28**
			PERCENT	**100**	**-**		**23**	**38**	**19**	**20**
	VOCATIONAL CENTER	**MALE**	**NUMBER**	**140**	**1**	**32**	**34**	**51**	**27**	**27**
			PERCENT	**100**	**1**		**24**	**36**	**19**	**19**
		FEMALE	**NUMBER**	**140**	**-**	**32**	**33**	**52**	**27**	**28**
			PERCENT	**100**	**-**		**24**	**37**	**19**	**20**
	DEENI MADRASSA	**MALE**	**NUMBER**	**140**	**21**	**22**	**56**	**36**	**12**	**15**
			PERCENT	**100**	**15**		**40**	**26**	**9**	**11**
		FEMALE	**NUMBER**	**140**	**8**	**25**	**48**	**50**	**16**	**18**
			PERCENT	**100**	**6**		**34**	**36**	**11**	**13**

TABLE 4.1 : DISTANCE OF MOUZAS FROM EDUCATIONAL FACILITIES BY GENDER

ADMINISTRATIVE UNIT	TYPE OF FACILITY	GENDER		RURAL POPU-LATED MOUZAS	MOUZAS REPOR-TING WITH FACILITY	AVERAGE DISTANCE	MOUZAS BY DISTANCE (IN KM) FROM THE EDUCATIONAL INSTITUTION			
							1 - 10	11 - 25	26 - 50	51 AND ABOVE
1	2	3		4	5	6	7	8	9	10
BADINI SUB-	PRIMARY SCHOOL	MALE	NUMBER	7	4	15	2	1	-	-
			PERCENT	100	57		29	14	-	-
		FEMALE	NUMBER	7	-	73	2	-	-	5
			PERCENT	100	-		29	-	-	71
	MIDDLE SCHOOL	MALE	NUMBER	7	-	98	-	-	-	7
			PERCENT	100	-		-	-	-	100
		FEMALE	NUMBER	7	-	98	-	-	-	7
			PERCENT	100	-		-	-	-	100
	HIGH/HIGHER SECONDARY SCHOOL	MALE	NUMBER	7	-	98	-	-	-	7
			PERCENT	100	-		-	-	-	100
		FEMALE	NUMBER	7	-	98	-	-	-	7
			PERCENT	100	-		-	-	-	100
	COLLEGE	MALE	NUMBER	7	-	98	-	-	-	7
			PERCENT	100	-		-	-	-	100
		FEMALE	NUMBER	7	-	98	-	-	-	7
			PERCENT	100	-		-	-	-	100
	VOCATIONAL CENTER	MALE	NUMBER	7	-	98	-	-	-	7
			PERCENT	100	-		-	-	-	100
		FEMALE	NUMBER	7	-	98	-	-	-	7
			PERCENT	100	-		-	-	-	100
	DEENI MADRASSA	MALE	NUMBER	7	-	98	-	-	-	7
			PERCENT	100	-		-	-	-	100
		FEMALE	NUMBER	7	-	98	-	-	-	7
			PERCENT	100	-		-	-	-	100
KAN MEHTARZAI SUB-	PRIMARY SCHOOL	MALE	NUMBER	16	16	-	-	-	-	-
			PERCENT	100	100		-	-	-	-
		FEMALE	NUMBER	16	5	14	2	9	-	-
			PERCENT	100	31		13	56	-	-
	MIDDLE SCHOOL	MALE	NUMBER	16	6	12	4	6	-	-
			PERCENT	100	38		25	38	-	-
		FEMALE	NUMBER	16	1	12	5	10	-	-
			PERCENT	100	6		31	63	-	-
	HIGH/HIGHER SECONDARY SCHOOL	MALE	NUMBER	16	2	12	5	9	-	-
			PERCENT	100	13		31	56	-	-
		FEMALE	NUMBER	16	1	13	4	11	-	-
			PERCENT	100	6		25	69	-	-

TABLE 4.1 : DISTANCE OF MOUZAS FROM EDUCATIONAL FACILITIES BY GENDER

ADMINISTRATIVE UNIT	TYPE OF FACILITY	GENDER		RURAL POPU-LATED MOUZAS	MOUZAS REPOR-TING WITH FACILITY	AVERAGE DISTANCE	MOUZAS BY DISTANCE (IN KM) FROM THE EDUCATIONAL INSTITUTION			
							1 - 10	11 - 25	26 - 50	51 AND ABOVE
1	2	3		4	5	6	7	8	9	10
	COLLEGE	MALE	NUMBER	16	-	16	1	15	-	-
			PERCENT	100	-		6	94	-	-
		FEMALE	NUMBER	16	-	17	-	16	-	-
			PERCENT	100	-		-	100	-	-
	VOCATIONAL CENTER	MALE	NUMBER	16	-	16	1	15	-	-
			PERCENT	100	-		6	94	-	-
		FEMALE	NUMBER	16	-	17	-	16	-	-
			PERCENT	100	-		-	100	-	-
	DEENI MADRASSA	MALE	NUMBER	16	1	15	2	13	-	-
			PERCENT	100	6		13	81	-	-
		FEMALE	NUMBER	16	-	15	1	15	-	-
			PERCENT	100	-		6	94	-	-
KILLA SAIFULLAH	PRIMARY SCHOOL	MALE	NUMBER	44	31	19	10	1	-	2
			PERCENT	100	70		23	2	-	5
		FEMALE	NUMBER	44	17	18	18	6	-	3
			PERCENT	100	39		41	14	-	7
	MIDDLE SCHOOL	MALE	NUMBER	44	6	15	24	11	1	2
			PERCENT	100	14		55	25	2	5
		FEMALE	NUMBER	44	-	20	24	14	2	4
			PERCENT	100	-		55	32	5	9
	HIGH/HIGHER SECONDARY SCHOOL	MALE	NUMBER	44	2	18	24	13	2	3
			PERCENT	100	5		55	30	5	7
		FEMALE	NUMBER	44	-	22	23	14	2	5
			PERCENT	100	-		52	32	5	11
	COLLEGE	MALE	NUMBER	44	-	21	23	14	3	4
			PERCENT	100	-		52	32	7	9
		FEMALE	NUMBER	44	-	21	23	14	3	4
			PERCENT	100	-		52	32	7	9
	VOCATIONAL CENTER	MALE	NUMBER	44	1	19	23	14	3	3
			PERCENT	100	2		52	32	7	7
		FEMALE	NUMBER	44	-	21	23	14	3	4
			PERCENT	100	-		52	32	7	9
	DEENI MADRASSA	MALE	NUMBER	44	7	16	27	6	1	3
			PERCENT	100	16		61	14	2	7
		FEMALE	NUMBER	44	3	21	21	14	2	4
			PERCENT	100	7		48	32	5	9

TABLE 4.1 : DISTANCE OF MOUZAS FROM EDUCATIONAL FACILITIES BY GENDER

ADMINISTRATIVE UNIT	TYPE OF FACILITY	GENDER		RURAL POPU-LATED MOUZAS	MOUZAS REPOR-TING WITH FACILITY	AVERAGE DISTANCE	MOUZAS BY DISTANCE (IN KM) FROM THE EDUCATIONAL INSTITUTION			
							1 - 10	11 - 25	26 - 50	51 AND ABOVE
1	2	3		4	5	6	7	8	9	10
LOIBAND	PRIMARY SCHOOL	MALE	NUMBER	28	19	14	3	6	-	-
			PERCENT	100	68		11	21	-	-
		FEMALE	NUMBER	28	11	16	8	7	1	1
			PERCENT	100	39		29	25	4	4
	MIDDLE SCHOOL	MALE	NUMBER	28	4	21	8	6	10	-
			PERCENT	100	14		29	21	36	-
		FEMALE	NUMBER	28	-	23	8	8	11	1
			PERCENT	100	-		29	29	39	4
	HIGH/HIGHER SECONDARY SCHOOL	MALE	NUMBER	28	-	21	9	8	11	-
			PERCENT	100	-		32	29	39	-
		FEMALE	NUMBER	28	-	24	8	7	12	1
			PERCENT	100	-		29	25	43	4
	COLLEGE	MALE	NUMBER	28	-	54	-	2	10	16
			PERCENT	100	-		-	7	36	57
		FEMALE	NUMBER	28	-	55	-	1	11	16
			PERCENT	100	-		-	4	39	57
	VOCATIONAL CENTER	MALE	NUMBER	28	-	61	-	1	11	16
			PERCENT	100	-		-	4	39	57
		FEMALE	NUMBER	28	-	61	-	1	11	16
			PERCENT	100	-		-	4	39	57
	DEENI MADRASSA	MALE	NUMBER	28	1	22	14	5	4	4
			PERCENT	100	4		50	18	14	14
		FEMALE	NUMBER	28	-	26	13	6	3	6
			PERCENT	100	-		46	21	11	21
MUSLIM BAGH	PRIMARY SCHOOL	MALE	NUMBER	30	30	-	-	-	-	-
			PERCENT	100	100		-	-	-	-
		FEMALE	NUMBER	30	19	15	3	7	1	-
			PERCENT	100	63		10	23	3	-
	MIDDLE SCHOOL	MALE	NUMBER	30	9	14	9	11	-	1
			PERCENT	100	30		30	37	-	3
		FEMALE	NUMBER	30	5	11	12	12	1	-
			PERCENT	100	17		40	40	3	-
	HIGH/HIGHER SECONDARY SCHOOL	MALE	NUMBER	30	4	11	13	12	1	-
			PERCENT	100	13		43	40	3	-
		FEMALE	NUMBER	30	1	12	13	15	1	-
			PERCENT	100	3		43	50	3	-

TABLE 4.1 : DISTANCE OF MOUZAS FROM EDUCATIONAL FACILITIES BY GENDER

ADMINISTRATIVE UNIT	TYPE OF FACILITY	GENDER		RURAL POPU-LATED MOUZAS	MOUZAS REPOR-TING WITH FACILITY	AVERAGE DISTANCE	MOUZAS BY DISTANCE (IN KM) FROM THE EDUCATIONAL INSTITUTION			
							1 - 10	11 - 25	26 - 50	51 AND ABOVE
1	2	3		4	5	6	7	8	9	10
	COLLEGE	MALE	NUMBER	30	1	14	9	19	1	-
			PERCENT	100	3		30	63	3	-
		FEMALE	NUMBER	30	-	14	9	20	1	-
			PERCENT	100	-		30	67	3	-
	VOCATIONAL CENTER	MALE	NUMBER	30	-	14	10	19	1	-
			PERCENT	100	-		33	63	3	-
		FEMALE	NUMBER	30	-	14	10	19	1	-
			PERCENT	100	-		33	63	3	-
	DEENI MADRASSA	MALE	NUMBER	30	7	9	13	10	-	-
			PERCENT	100	23		43	33	-	-
		FEMALE	NUMBER	30	5	10	13	12	-	-
			PERCENT	100	17		43	40	-	-
SHINKI SUB-	PRIMARY SCHOOL	MALE	NUMBER	15	13	28	-	1	1	-
			PERCENT	100	87		-	7	7	-
		FEMALE	NUMBER	15	2	31	1	3	8	1
			PERCENT	100	13		7	20	53	7
	MIDDLE SCHOOL	MALE	NUMBER	15	6	34	-	2	6	1
			PERCENT	100	40		-	13	40	7
		FEMALE	NUMBER	15	-	32	1	3	10	1
			PERCENT	100	-		7	20	67	7
	HIGH/HIGHER SECONDARY SCHOOL	MALE	NUMBER	15	1	52	1	2	9	2
			PERCENT	100	7		7	13	60	13
		FEMALE	NUMBER	15	-	36	-	2	12	1
			PERCENT	100	-		-	13	80	7
	COLLEGE	MALE	NUMBER	15	-	36	-	2	12	1
			PERCENT	100	-		-	13	80	7
		FEMALE	NUMBER	15	-	36	-	2	12	1
			PERCENT	100	-		-	13	80	7
	VOCATIONAL CENTER	MALE	NUMBER	15	-	36	-	2	12	1
			PERCENT	100	-		-	13	80	7
		FEMALE	NUMBER	15	-	36	-	2	12	1
			PERCENT	100	-		-	13	80	7
	DEENI MADRASSA	MALE	NUMBER	15	5	35	-	2	7	1
			PERCENT	100	33		-	13	47	7
		FEMALE	NUMBER	15	-	34	-	3	11	1
			PERCENT	100	-		-	20	73	7

TABLE 4.1 : DISTANCE OF MOUZAS FROM EDUCATIONAL FACILITIES BY GENDER

ADMINISTRATIVE UNIT	TYPE OF FACILITY	GENDER		RURAL POPU-LATED MOUZAS	MOUZAS REPOR-TING WITH FACILITY	AVERAGE DISTANCE	MOUZAS BY DISTANCE (IN KM) FROM THE EDUCATIONAL INSTITUTION			
							1 - 10	11 - 25	26 - 50	51 AND ABOVE
1	2	3		4	5	6	7	8	9	10
LORALAI DISTRICT	**PRIMARY SCHOOL**	**MALE**	**NUMBER**	**165**	**98**	**9**	**52**	**9**	**6**	**-**
			PERCENT	**100**	**59**		**32**	**5**	**4**	**-**
		FEMALE	**NUMBER**	**165**	**52**	**19**	**66**	**16**	**20**	**11**
			PERCENT	**100**	**32**		**40**	**10**	**12**	**7**
	MIDDLE SCHOOL	**MALE**	**NUMBER**	**165**	**27**	**16**	**76**	**32**	**24**	**6**
			PERCENT	**100**	**16**		**46**	**19**	**15**	**4**
		FEMALE	**NUMBER**	**165**	**19**	**25**	**59**	**28**	**43**	**16**
			PERCENT	**100**	**12**		**36**	**17**	**26**	**10**
	HIGH/HIGHER SECONDARY SCHOOL	**MALE**	**NUMBER**	**165**	**9**	**19**	**63**	**57**	**26**	**10**
			PERCENT	**100**	**5**		**38**	**35**	**16**	**6**
		FEMALE	**NUMBER**	**165**	**5**	**28**	**51**	**35**	**55**	**19**
			PERCENT	**100**	**3**		**31**	**21**	**33**	**12**
	COLLEGE	**MALE**	**NUMBER**	**165**	**-**	**34**	**22**	**45**	**70**	**28**
			PERCENT	**100**	**-**		**13**	**27**	**42**	**17**
		FEMALE	**NUMBER**	**165**	**3**	**38**	**15**	**41**	**71**	**35**
			PERCENT	**100**	**2**		**9**	**25**	**43**	**21**
	VOCATIONAL CENTER	**MALE**	**NUMBER**	**165**	**2**	**40**	**13**	**39**	**70**	**41**
			PERCENT	**100**	**1**		**8**	**24**	**42**	**25**
		FEMALE	**NUMBER**	**165**	**4**	**40**	**13**	**39**	**71**	**38**
			PERCENT	**100**	**2**		**8**	**24**	**43**	**23**
	DEENI MADRASSA	**MALE**	**NUMBER**	**165**	**26**	**17**	**54**	**56**	**26**	**3**
			PERCENT	**100**	**16**		**33**	**34**	**16**	**2**
		FEMALE	**NUMBER**	**165**	**17**	**29**	**40**	**44**	**39**	**25**
			PERCENT	**100**	**10**		**24**	**27**	**24**	**15**
BORI	PRIMARY SCHOOL	MALE	NUMBER	95	69	14	13	8	5	-
			PERCENT	100	73		14	8	5	-
		FEMALE	NUMBER	95	37	20	29	11	13	5
			PERCENT	100	39		31	12	14	5
	MIDDLE SCHOOL	MALE	NUMBER	95	21	13	45	17	12	-
			PERCENT	100	22		47	18	13	-
		FEMALE	NUMBER	95	13	22	36	19	19	8
			PERCENT	100	14		38	20	20	8
	HIGH/HIGHER SECONDARY SCHOOL	MALE	NUMBER	95	8	19	34	34	15	4
			PERCENT	100	8		36	36	16	4
		FEMALE	NUMBER	95	2	24	34	28	20	11
			PERCENT	100	2		36	29	21	12

TABLE 4.1 : DISTANCE OF MOUZAS FROM EDUCATIONAL FACILITIES BY GENDER

ADMINISTRATIVE UNIT	TYPE OF FACILITY	GENDER		RURAL POPU-LATED MOUZAS	MOUZAS REPOR-TING WITH FACILITY	AVERAGE DISTANCE	MOUZAS BY DISTANCE (IN KM) FROM THE EDUCATIONAL INSTITUTION			
							1 - 10	11 - 25	26 - 50	51 AND ABOVE
1	2	3		4	5	6	7	8	9	10
	COLLEGE	MALE	NUMBER	95	-	29	13	39	31	12
			PERCENT	100	-		14	41	33	13
		FEMALE	NUMBER	95	-	29	13	39	31	12
			PERCENT	100	-		14	41	33	13
	VOCATIONAL CENTER	MALE	NUMBER	95	2	30	12	38	31	12
			PERCENT	100	2		13	40	33	13
		FEMALE	NUMBER	95	1	30	12	38	32	12
			PERCENT	100	1		13	40	34	13
	DEENI MADRASSA	MALE	NUMBER	95	22	15	32	28	12	1
			PERCENT	100	23		34	29	13	1
		FEMALE	NUMBER	95	10	24	27	27	22	9
			PERCENT	100	11		28	28	23	9
MEKHTAR SUB-	PRIMARY SCHOOL	MALE	NUMBER	70	29	5	39	1	1	-
			PERCENT	100	41		56	1	1	-
		FEMALE	NUMBER	70	15	17	37	5	7	6
			PERCENT	100	21		53	7	10	9
	MIDDLE SCHOOL	MALE	NUMBER	70	6	20	31	15	12	6
			PERCENT	100	9		44	21	17	9
		FEMALE	NUMBER	70	6	28	23	9	24	8
			PERCENT	100	9		33	13	34	11
	HIGH/HIGHER SECONDARY SCHOOL	MALE	NUMBER	70	1	20	29	23	11	6
			PERCENT	100	1		41	33	16	9
		FEMALE	NUMBER	70	3	33	17	7	35	8
			PERCENT	100	4		24	10	50	11
	COLLEGE	MALE	NUMBER	70	-	41	9	6	39	16
			PERCENT	100	-		13	9	56	23
		FEMALE	NUMBER	70	3	50	2	2	40	23
			PERCENT	100	4		3	3	57	33
	VOCATIONAL CENTER	MALE	NUMBER	70	-	54	1	1	39	29
			PERCENT	100	-		1	1	56	41
		FEMALE	NUMBER	70	3	53	1	1	39	26
			PERCENT	100	4		1	1	56	37
	DEENI MADRASSA	MALE	NUMBER	70	4	20	22	28	14	2
			PERCENT	100	6		31	40	20	3
		FEMALE	NUMBER	70	7	36	13	17	17	16
			PERCENT	100	10		19	24	24	23

TABLE 4.1 : DISTANCE OF MOUZAS FROM EDUCATIONAL FACILITIES BY GENDER

ADMINISTRATIVE UNIT	TYPE OF FACILITY	GENDER		RURAL POPU-LATED MOUZAS	MOUZAS REPOR-TING WITH FACILITY	AVERAGE DISTANCE	MOUZAS BY DISTANCE (IN KM) FROM THE EDUCATIONAL INSTITUTION			
							1 - 10	11 - 25	26 - 50	51 AND ABOVE
1	2	3		4	5	6	7	8	9	10
MUSAKHEL DISTRICT	PRIMARY SCHOOL	MALE	NUMBER	66	55	31	4	1	3	3
			PERCENT	100	83		6	2	5	5
		FEMALE	NUMBER	66	16	44	14	10	10	16
			PERCENT	100	24		21	15	15	24
	MIDDLE SCHOOL	MALE	NUMBER	66	22	23	21	10	8	5
			PERCENT	100	33		32	15	12	8
		FEMALE	NUMBER	66	7	35	19	15	9	16
			PERCENT	100	11		29	23	14	24
	HIGH/HIGHER SECONDARY SCHOOL	MALE	NUMBER	66	12	31	22	14	5	13
			PERCENT	100	18		33	21	8	20
		FEMALE	NUMBER	66	5	35	20	15	10	16
			PERCENT	100	8		30	23	15	24
	COLLEGE	MALE	NUMBER	66	3	42	18	16	12	17
			PERCENT	100	5		27	24	18	26
		FEMALE	NUMBER	66	1	50	12	13	16	24
			PERCENT	100	2		18	20	24	36
	VOCATIONAL CENTER	MALE	NUMBER	66	1	99	9	7	12	37
			PERCENT	100	2		14	11	18	56
		FEMALE	NUMBER	66	1	92	9	7	13	36
			PERCENT	100	2		14	11	20	55
	DEENI MADRASSA	MALE	NUMBER	66	22	28	23	10	3	8
			PERCENT	100	33		35	15	5	12
		FEMALE	NUMBER	66	10	56	12	8	10	26
			PERCENT	100	15		18	12	15	39
DRUG	PRIMARY SCHOOL	MALE	NUMBER	8	6	3	2	-	-	-
			PERCENT	100	75		25	-	-	-
		FEMALE	NUMBER	8	5	3	3	-	-	-
			PERCENT	100	63		38	-	-	-
	MIDDLE SCHOOL	MALE	NUMBER	8	5	3	3	-	-	-
			PERCENT	100	63		38	-	-	-
		FEMALE	NUMBER	8	4	3	4	-	-	-
			PERCENT	100	50		50	-	-	-
	HIGH/HIGHER SECONDARY SCHOOL	MALE	NUMBER	8	4	2	4	-	-	-
			PERCENT	100	50		50	-	-	-
		FEMALE	NUMBER	8	2	4	6	-	-	-
			PERCENT	100	25		75	-	-	-

TABLE 4.1 : DISTANCE OF MOUZAS FROM EDUCATIONAL FACILITIES BY GENDER

ADMINISTRATIVE UNIT	TYPE OF FACILITY	GENDER		RURAL POPU-LATED MOUZAS	MOUZAS REPOR-TING WITH FACILITY	AVERAGE DISTANCE	MOUZAS BY DISTANCE (IN KM) FROM THE EDUCATIONAL INSTITUTION			
							1 - 10	11 - 25	26 - 50	51 AND ABOVE
1	2	3		4	5	6	7	8	9	10
	COLLEGE	MALE	NUMBER	8	1	6	7	-	-	-
			PERCENT	100	13		88	-	-	-
		FEMALE	NUMBER	8	-	50	1	-	4	3
			PERCENT	100	-		13	-	50	38
	VOCATIONAL CENTER	MALE	NUMBER	8	-	58	-	-	4	4
			PERCENT	100	-		-	-	50	50
		FEMALE	NUMBER	8	-	58	-	-	4	4
			PERCENT	100	-		-	-	50	50
	DEENI MADRASSA	MALE	NUMBER	8	1	21	5	-	1	1
			PERCENT	100	13		63	-	13	13
		FEMALE	NUMBER	8	-	58	-	-	4	4
			PERCENT	100	-		-	-	50	50
KINGRI	PRIMARY SCHOOL	MALE	NUMBER	10	10	-	-	-	-	-
			PERCENT	100	100		-	-	-	-
		FEMALE	NUMBER	10	4	49	-	2	3	1
			PERCENT	100	40		-	20	30	10
	MIDDLE SCHOOL	MALE	NUMBER	10	6	13	2	2	-	-
			PERCENT	100	60		20	20	-	-
		FEMALE	NUMBER	10	2	23	1	4	3	-
			PERCENT	100	20		10	40	30	-
	HIGH/HIGHER SECONDARY SCHOOL	MALE	NUMBER	10	5	12	3	2	-	-
			PERCENT	100	50		30	20	-	-
		FEMALE	NUMBER	10	2	23	1	4	3	-
			PERCENT	100	20		10	40	30	-
	COLLEGE	MALE	NUMBER	10	1	27	1	3	5	-
			PERCENT	100	10		10	30	50	-
		FEMALE	NUMBER	10	-	85	1	-	4	5
			PERCENT	100	-		10	-	40	50
	VOCATIONAL CENTER	MALE	NUMBER	10	-	85	1	-	4	5
			PERCENT	100	-		10	-	40	50
		FEMALE	NUMBER	10	-	85	1	-	4	5
			PERCENT	100	-		10	-	40	50
	DEENI MADRASSA	MALE	NUMBER	10	7	13	1	2	-	-
			PERCENT	100	70		10	20	-	-
		FEMALE	NUMBER	10	2	93	1	1	1	5
			PERCENT	100	20		10	10	10	50

TABLE 4.1 : DISTANCE OF MOUZAS FROM EDUCATIONAL FACILITIES BY GENDER

ADMINISTRATIVE UNIT	TYPE OF FACILITY	GENDER		RURAL POPU-LATED MOUZAS	MOUZAS REPOR-TING WITH FACILITY	AVERAGE DISTANCE	MOUZAS BY DISTANCE (IN KM) FROM THE EDUCATIONAL INSTITUTION			
							1 - 10	11 - 25	26 - 50	51 AND ABOVE
1	2	3		4	5	6	7	8	9	10
MUSAKHEL	PRIMARY SCHOOL	MALE	NUMBER	33	29	22	1	1	2	-
			PERCENT	100	88		3	3	6	-
		FEMALE	NUMBER	33	5	32	9	6	7	6
			PERCENT	100	15		27	18	21	18
	MIDDLE SCHOOL	MALE	NUMBER	33	8	19	14	5	5	1
			PERCENT	100	24		42	15	15	3
		FEMALE	NUMBER	33	-	28	12	9	6	6
			PERCENT	100	-		36	27	18	18
	HIGH/HIGHER SECONDARY SCHOOL	MALE	NUMBER	33	2	21	13	10	5	3
			PERCENT	100	6		39	30	15	9
		FEMALE	NUMBER	33	-	29	11	9	7	6
			PERCENT	100	-		33	27	21	18
	COLLEGE	MALE	NUMBER	33	-	42	8	11	7	7
			PERCENT	100	-		24	33	21	21
		FEMALE	NUMBER	33	-	31	8	11	8	6
			PERCENT	100	-		24	33	24	18
	VOCATIONAL CENTER	MALE	NUMBER	33	-	105	6	6	4	17
			PERCENT	100	-		18	18	12	52
		FEMALE	NUMBER	33	-	87	6	6	5	16
			PERCENT	100	-		18	18	15	48
	DEENI MADRASSA	MALE	NUMBER	33	6	23	15	7	2	3
			PERCENT	100	18		45	21	6	9
		FEMALE	NUMBER	33	2	45	9	5	5	12
			PERCENT	100	6		27	15	15	36
SUB-TEHSIL TEAR ESSOT	PRIMARY SCHOOL	MALE	NUMBER	8	5	47	1	-	-	2
			PERCENT	100	63		13	-	-	25
		FEMALE	NUMBER	8	1	37	2	2	-	3
			PERCENT	100	13		25	25	-	38
	MIDDLE SCHOOL	MALE	NUMBER	8	2	40	2	1	-	3
			PERCENT	100	25		25	13	-	38
		FEMALE	NUMBER	8	1	37	2	2	-	3
			PERCENT	100	13		25	25	-	38
	HIGH/HIGHER SECONDARY SCHOOL	MALE	NUMBER	8	1	37	2	2	-	3
			PERCENT	100	13		25	25	-	38
		FEMALE	NUMBER	8	1	37	2	2	-	3
			PERCENT	100	13		25	25	-	38

TABLE 4.1 : DISTANCE OF MOUZAS FROM EDUCATIONAL FACILITIES BY GENDER

ADMINISTRATIVE UNIT	TYPE OF FACILITY	GENDER		RURAL POPU-LATED MOUZAS	MOUZAS REPOR-TING WITH FACILITY	AVERAGE DISTANCE	MOUZAS BY DISTANCE (IN KM) FROM THE EDUCATIONAL INSTITUTION			
							1 - 10	11 - 25	26 - 50	51 AND ABOVE
1	2	3		4	5	6	7	8	9	10
	COLLEGE	MALE	NUMBER	8	1	37	2	2	-	3
			PERCENT	100	13		25	25	-	38
		FEMALE	NUMBER	8	1	37	2	2	-	3
			PERCENT	100	13		25	25	-	38
	VOCATIONAL CENTER	MALE	NUMBER	8	1	69	2	1	-	4
			PERCENT	100	13		25	13	-	50
		FEMALE	NUMBER	8	1	76	2	1	-	4
			PERCENT	100	13		25	13	-	50
	DEENI MADRASSA	MALE	NUMBER	8	2	40	2	1	-	3
			PERCENT	100	25		25	13	-	38
		FEMALE	NUMBER	8	1	37	2	2	-	3
			PERCENT	100	13		25	25	-	38
SUB-TEHSIL ZAMRI PALASIN	PRIMARY SCHOOL	MALE	NUMBER	7	5	55	-	-	1	1
			PERCENT	100	71		-	-	14	14
		FEMALE	NUMBER	7	1	127	-	-	-	6
			PERCENT	100	14		-	-	-	86
	MIDDLE SCHOOL	MALE	NUMBER	7	1	35	-	2	3	1
			PERCENT	100	14		-	29	43	14
		FEMALE	NUMBER	7	-	100	-	-	-	7
			PERCENT	100	-		-	-	-	100
	HIGH/HIGHER SECONDARY SCHOOL	MALE	NUMBER	7	-	100	-	-	-	7
			PERCENT	100	-		-	-	-	100
		FEMALE	NUMBER	7	-	100	-	-	-	7
			PERCENT	100	-		-	-	-	100
	COLLEGE	MALE	NUMBER	7	-	100	-	-	-	7
			PERCENT	100	-		-	-	-	100
		FEMALE	NUMBER	7	-	100	-	-	-	7
			PERCENT	100	-		-	-	-	100
	VOCATIONAL CENTER	MALE	NUMBER	7	-	167	-	-	-	7
			PERCENT	100	-		-	-	-	100
		FEMALE	NUMBER	7	-	181	-	-	-	7
			PERCENT	100	-		-	-	-	100
	DEENI MADRASSA	MALE	NUMBER	7	6	200	-	-	-	1
			PERCENT	100	86		-	-	-	14
		FEMALE	NUMBER	7	5	130	-	-	-	2
			PERCENT	100	71		-	-	-	29

TABLE 4.1 : DISTANCE OF MOUZAS FROM EDUCATIONAL FACILITIES BY GENDER

ADMINISTRATIVE UNIT	TYPE OF FACILITY	GENDER		RURAL POPU-LATED MOUZAS	MOUZAS REPOR-TING WITH FACILITY	AVERAGE DISTANCE	MOUZAS BY DISTANCE (IN KM) FROM THE EDUCATIONAL INSTITUTION			
							1 - 10	11 - 25	26 - 50	51 AND ABOVE
1	2	3		4	5	6	7	8	9	10
SHERANI DISTRICT	**PRIMARY SCHOOL**	**MALE**	**NUMBER**	**179**	**152**	**5**	**26**	**1**	**-**	**-**
			PERCENT	**100**	**85**		**15**	**1**	**-**	**-**
		FEMALE	**NUMBER**	**179**	**23**	**23**	**67**	**32**	**47**	**10**
			PERCENT	**100**	**13**		**37**	**18**	**26**	**6**
	MIDDLE SCHOOL	**MALE**	**NUMBER**	**179**	**22**	**17**	**92**	**34**	**22**	**9**
			PERCENT	**100**	**12**		**51**	**19**	**12**	**5**
		FEMALE	**NUMBER**	**179**	**5**	**31**	**47**	**51**	**58**	**18**
			PERCENT	**100**	**3**		**26**	**28**	**32**	**10**
	HIGH/HIGHER SECONDARY SCHOOL	**MALE**	**NUMBER**	**179**	**7**	**25**	**72**	**40**	**40**	**20**
			PERCENT	**100**	**4**		**40**	**22**	**22**	**11**
		FEMALE	**NUMBER**	**179**	**3**	**34**	**16**	**61**	**64**	**35**
			PERCENT	**100**	**2**		**9**	**34**	**36**	**20**
	COLLEGE	**MALE**	**NUMBER**	**179**	**1**	**42**	**19**	**50**	**70**	**39**
			PERCENT	**100**	**1**		**11**	**28**	**39**	**22**
		FEMALE	**NUMBER**	**179**	**-**	**62**	**6**	**20**	**58**	**95**
			PERCENT	**100**	**-**		**3**	**11**	**32**	**53**
	VOCATIONAL CENTER	**MALE**	**NUMBER**	**179**	**1**	**83**	**2**	**16**	**46**	**114**
			PERCENT	**100**	**1**		**1**	**9**	**26**	**64**
		FEMALE	**NUMBER**	**179**	**1**	**86**	**1**	**16**	**46**	**115**
			PERCENT	**100**	**1**		**1**	**9**	**26**	**64**
	DEENI MADRASSA	**MALE**	**NUMBER**	**179**	**26**	**27**	**69**	**45**	**11**	**28**
			PERCENT	**100**	**15**		**39**	**25**	**6**	**16**
		FEMALE	**NUMBER**	**179**	**2**	**53**	**10**	**21**	**53**	**93**
			PERCENT	**100**	**1**		**6**	**12**	**30**	**52**
SHERANI SUB-DIVISION	PRIMARY SCHOOL	MALE	NUMBER	179	152	5	26	1	-	-
			PERCENT	100	85		15	1	-	-
		FEMALE	NUMBER	179	23	23	67	32	47	10
			PERCENT	100	13		37	18	26	6
	MIDDLE SCHOOL	MALE	NUMBER	179	22	17	92	34	22	9
			PERCENT	100	12		51	19	12	5
		FEMALE	NUMBER	179	5	31	47	51	58	18
			PERCENT	100	3		26	28	32	10
	HIGH/HIGHER SECONDARY SCHOOL	MALE	NUMBER	179	7	25	72	40	40	20
			PERCENT	100	4		40	22	22	11
		FEMALE	NUMBER	179	3	34	16	61	64	35
			PERCENT	100	2		9	34	36	20

TABLE 4.1 : DISTANCE OF MOUZAS FROM EDUCATIONAL FACILITIES BY GENDER

ADMINISTRATIVE UNIT	TYPE OF FACILITY	GENDER		RURAL POPU-LATED MOUZAS	MOUZAS REPOR-TING WITH FACILITY	AVERAGE DISTANCE	MOUZAS BY DISTANCE (IN KM) FROM THE EDUCATIONAL INSTITUTION			
							1 - 10	11 - 25	26 - 50	51 AND ABOVE
1	2	3		4	5	6	7	8	9	10
	COLLEGE	MALE	NUMBER	179	1	42	19	50	70	39
			PERCENT	100	1		11	28	39	22
		FEMALE	NUMBER	179	-	62	6	20	58	95
			PERCENT	100	-		3	11	32	53
	VOCATIONAL CENTER	MALE	NUMBER	179	1	83	2	16	46	114
			PERCENT	100	1		1	9	26	64
		FEMALE	NUMBER	179	1	86	1	16	46	115
			PERCENT	100	1		1	9	26	64
	DEENI MADRASSA	MALE	NUMBER	179	26	27	69	45	11	28
			PERCENT	100	15		39	25	6	16
		FEMALE	NUMBER	179	2	53	10	21	53	93
			PERCENT	100	1		6	12	30	52
ZHOB DISTRICT	**PRIMARY SCHOOL**	**MALE**	**NUMBER**	**98**	**87**	**19**	**4**	**4**	**3**	**-**
			PERCENT	**100**	**89**		**4**	**4**	**3**	**-**
		FEMALE	**NUMBER**	**98**	**57**	**31**	**9**	**10**	**17**	**5**
			PERCENT	**100**	**58**		**9**	**10**	**17**	**5**
	MIDDLE SCHOOL	**MALE**	**NUMBER**	**98**	**40**	**27**	**16**	**17**	**19**	**6**
			PERCENT	**100**	**41**		**16**	**17**	**19**	**6**
		FEMALE	**NUMBER**	**98**	**31**	**37**	**17**	**11**	**26**	**13**
			PERCENT	**100**	**32**		**17**	**11**	**27**	**13**
	HIGH/HIGHER SECONDARY SCHOOL	**MALE**	**NUMBER**	**98**	**25**	**39**	**12**	**20**	**26**	**15**
			PERCENT	**100**	**26**		**12**	**20**	**27**	**15**
		FEMALE	**NUMBER**	**98**	**16**	**44**	**11**	**16**	**32**	**23**
			PERCENT	**100**	**16**		**11**	**16**	**33**	**23**
	COLLEGE	**MALE**	**NUMBER**	**98**	**4**	**55**	**6**	**16**	**36**	**36**
			PERCENT	**100**	**4**		**6**	**16**	**37**	**37**
		FEMALE	**NUMBER**	**98**	**11**	**53**	**6**	**15**	**34**	**32**
			PERCENT	**100**	**11**		**6**	**15**	**35**	**33**
	VOCATIONAL CENTER	**MALE**	**NUMBER**	**98**	**5**	**54**	**6**	**16**	**36**	**35**
			PERCENT	**100**	**5**		**6**	**16**	**37**	**36**
		FEMALE	**NUMBER**	**98**	**12**	**54**	**6**	**14**	**35**	**31**
			PERCENT	**100**	**12**		**6**	**14**	**36**	**32**
	DEENI MADRASSA	**MALE**	**NUMBER**	**98**	**23**	**45**	**10**	**15**	**31**	**19**
			PERCENT	**100**	**23**		**10**	**15**	**32**	**19**
		FEMALE	**NUMBER**	**98**	**15**	**48**	**9**	**14**	**34**	**26**
			PERCENT	**100**	**15**		**9**	**14**	**35**	**27**

TABLE 4.1 : DISTANCE OF MOUZAS FROM EDUCATIONAL FACILITIES BY GENDER

ADMINISTRATIVE UNIT	TYPE OF FACILITY	GENDER		RURAL POPU-LATED MOUZAS	MOUZAS REPOR-TING WITH FACILITY	AVERAGE DISTANCE	MOUZAS BY DISTANCE (IN KM) FROM THE EDUCATIONAL INSTITUTION			
							1 - 10	11 - 25	26 - 50	51 AND ABOVE
1	2	3		4	5	6	7	8	9	10
ASHWAT SUB-TEHSIL	PRIMARY SCHOOL	MALE	NUMBER	3	3	-	-	-	-	-
			PERCENT	100	100		-	-	-	-
		FEMALE	NUMBER	3	3	-	-	-	-	-
			PERCENT	100	100		-	-	-	-
	MIDDLE SCHOOL	MALE	NUMBER	3	1	23	-	2	-	-
			PERCENT	100	33		-	67	-	-
		FEMALE	NUMBER	3	2	25	-	1	-	-
			PERCENT	100	67		-	33	-	-
	HIGH/HIGHER SECONDARY SCHOOL	MALE	NUMBER	3	2	25	-	1	-	-
			PERCENT	100	67		-	33	-	-
		FEMALE	NUMBER	3	2	175	-	-	-	1
			PERCENT	100	67		-	-	-	33
	COLLEGE	MALE	NUMBER	3	1	133	-	-	-	2
			PERCENT	100	33		-	-	-	67
		FEMALE	NUMBER	3	2	175	-	-	-	1
			PERCENT	100	67		-	-	-	33
	VOCATIONAL CENTER	MALE	NUMBER	3	2	175	-	-	-	1
			PERCENT	100	67		-	-	-	33
		FEMALE	NUMBER	3	2	175	-	-	-	1
			PERCENT	100	67		-	-	-	33
	DEENI MADRASSA	MALE	NUMBER	3	2	175	-	-	-	1
			PERCENT	100	67		-	-	-	33
		FEMALE	NUMBER	3	2	175	-	-	-	1
			PERCENT	100	67		-	-	-	33
QAMAR DIN KAREZ	PRIMARY SCHOOL	MALE	NUMBER	3	3	-	-	-	-	-
			PERCENT	100	100		-	-	-	-
		FEMALE	NUMBER	3	2	3	1	-	-	-
			PERCENT	100	67		33	-	-	-
	MIDDLE SCHOOL	MALE	NUMBER	3	1	2	2	-	-	-
			PERCENT	100	33		67	-	-	-
		FEMALE	NUMBER	3	-	81	2	-	-	1
			PERCENT	100	-		67	-	-	33
	HIGH/HIGHER SECONDARY SCHOOL	MALE	NUMBER	3	1	2	2	-	-	-
			PERCENT	100	33		67	-	-	-
		FEMALE	NUMBER	3	-	81	2	-	-	1
			PERCENT	100	-		67	-	-	33

TABLE 4.1 : DISTANCE OF MOUZAS FROM EDUCATIONAL FACILITIES BY GENDER

ADMINISTRATIVE UNIT	TYPE OF FACILITY	GENDER		RURAL POPU-LATED MOUZAS	MOUZAS REPOR-TING WITH FACILITY	AVERAGE DISTANCE	MOUZAS BY DISTANCE (IN KM) FROM THE EDUCATIONAL INSTITUTION			
							1 - 10	11 - 25	26 - 50	51 AND ABOVE
1	2	3		4	5	6	7	8	9	10
	COLLEGE	MALE	NUMBER	3	-	240	-	-	-	3
			PERCENT	100	-		-	-	-	100
		FEMALE	NUMBER	3	-	240	-	-	-	3
			PERCENT	100	-		-	-	-	100
	VOCATIONAL CENTER	MALE	NUMBER	3	-	240	-	-	-	3
			PERCENT	100	-		-	-	-	100
		FEMALE	NUMBER	3	-	240	-	-	-	3
			PERCENT	100	-		-	-	-	100
	DEENI MADRASSA	MALE	NUMBER	3	3	-	-	-	-	-
			PERCENT	100	100		-	-	-	-
		FEMALE	NUMBER	3	1	135	-	-	1	1
			PERCENT	100	33		-	-	33	33
SAMBAZA SUB-	PRIMARY SCHOOL	MALE	NUMBER	18	13	19	2	1	2	-
			PERCENT	100	72		11	6	11	-
		FEMALE	NUMBER	18	9	32	2	1	5	1
			PERCENT	100	50		11	6	28	6
	MIDDLE SCHOOL	MALE	NUMBER	18	5	28	3	3	6	1
			PERCENT	100	28		17	17	33	6
		FEMALE	NUMBER	18	4	48	2	-	8	4
			PERCENT	100	22		11	-	44	22
	HIGH/HIGHER SECONDARY SCHOOL	MALE	NUMBER	18	1	68	1	1	8	7
			PERCENT	100	6		6	6	44	39
		FEMALE	NUMBER	18	1	60	1	-	10	6
			PERCENT	100	6		6	-	56	33
	COLLEGE	MALE	NUMBER	18	1	81	-	-	8	9
			PERCENT	100	6		-	-	44	50
		FEMALE	NUMBER	18	3	71	-	-	8	7
			PERCENT	100	17		-	-	44	39
	VOCATIONAL CENTER	MALE	NUMBER	18	1	82	-	-	8	9
			PERCENT	100	6		-	-	44	50
		FEMALE	NUMBER	18	1	74	-	-	9	8
			PERCENT	100	6		-	-	50	44
	DEENI MADRASSA	MALE	NUMBER	18	1	82	-	-	8	9
			PERCENT	100	6		-	-	44	50
		FEMALE	NUMBER	18	1	74	-	-	9	8
			PERCENT	100	6		-	-	50	44

TABLE 4.1 : DISTANCE OF MOUZAS FROM EDUCATIONAL FACILITIES BY GENDER

ADMINISTRATIVE UNIT	TYPE OF FACILITY	GENDER		RURAL POPU-LATED MOUZAS	MOUZAS REPOR-TING WITH FACILITY	AVERAGE DISTANCE	MOUZAS BY DISTANCE (IN KM) FROM THE EDUCATIONAL INSTITUTION			
							1 - 10	11 - 25	26 - 50	51 AND ABOVE
1	2	3		4	5	6	7	8	9	10
ZHOB	PRIMARY SCHOOL	MALE	NUMBER	74	68	18	2	3	1	-
			PERCENT	100	92		3	4	1	-
		FEMALE	NUMBER	74	43	31	6	9	12	4
			PERCENT	100	58		8	12	16	5
	MIDDLE SCHOOL	MALE	NUMBER	74	33	28	11	12	13	5
			PERCENT	100	45		15	16	18	7
		FEMALE	NUMBER	74	25	31	13	10	18	8
			PERCENT	100	34		18	14	24	11
	HIGH/HIGHER SECONDARY SCHOOL	MALE	NUMBER	74	21	31	9	18	18	8
			PERCENT	100	28		12	24	24	11
		FEMALE	NUMBER	74	13	35	8	16	22	15
			PERCENT	100	18		11	22	30	20
	COLLEGE	MALE	NUMBER	74	2	39	6	16	28	22
			PERCENT	100	3		8	22	38	30
		FEMALE	NUMBER	74	6	39	6	15	26	21
			PERCENT	100	8		8	20	35	28
	VOCATIONAL CENTER	MALE	NUMBER	74	2	38	6	16	28	22
			PERCENT	100	3		8	22	38	30
		FEMALE	NUMBER	74	9	39	6	14	26	19
			PERCENT	100	12		8	19	35	26
	DEENI MADRASSA	MALE	NUMBER	74	17	32	10	15	23	9
			PERCENT	100	23		14	20	31	12
		FEMALE	NUMBER	74	11	36	9	14	24	16
			PERCENT	100	15		12	19	32	22

* VALUE LESS THAN 0.5

TABLE 4.2 : MOUZAS REPORTING REGULAR PLAY GROUND FACILITY BY GENDER AND BY TYPE OF SPORTS

ADMINISTRATIVE UNIT	GENDER		RURAL POPU-LATED MOUZAS	MOUZAS REPORTING REGULAR PLAY GROUND FOR						
				CRICKET	HOCKEY	FOOTBALL	VOLLEY BALL	KABADY	ANY OTHER SPORTS	NONE
1	2		3	4	5	6	7	8	9	10
BALOCHISTAN	**MALE**	**NUMBER**	**6325**	**420**	**11**	**341**	**94**	**33**	**23**	**5747**
		PERCENT	**100**	**7**	*****	*****	**1**	**1**	*****	**91**
	FEMALE	**NUMBER**	**6325**	**8**	**4**	**5**	**4**	**10**	**12**	**6300**
		PERCENT	**100**	*****	*****	*****	*****	*****	*****	**100**
KALAT DIVISION	**MALE**	**NUMBER**	**2503**	**65**	**3**	**92**	**5**	**11**	**7**	**2372**
		PERCENT	**100**	**3**	*****	**4**	*****	*****	*****	**95**
	FEMALE	**NUMBER**	**2503**	**4**	**3**	**3**	**3**	**7**	**8**	**2490**
		PERCENT	**100**	*****	*****	*****	*****	*****	*****	**99**
AWARAN DISTRICT	**MALE**	**NUMBER**	**202**	**3**	**-**	**5**	**-**	**6**	**2**	**190**
		PERCENT	**100**	**1**	**-**	**2**	**-**	**3**	**1**	**94**
	FEMALE	**NUMBER**	**202**	**-**	**-**	**-**	**-**	**-**	**2**	**200**
		PERCENT	**100**	**-**	**-**	**-**	**-**	**-**	**1**	**99**
AWARAN	MALE	NUMBER	15	2	-	2	-	-	-	13
		PERCENT	100	13	-	13	-	-	-	87
	FEMALE	NUMBER	15	-	-	-	-	-	-	15
		PERCENT	100	-	-	-	-	-	-	100
GISHKORE SUB-	MALE	NUMBER	44	1	-	3	-	6	-	36
		PERCENT	100	2	-	7	-	14	-	82
	FEMALE	NUMBER	44	-	-	-	-	-	-	44
		PERCENT	100	-	-	-	-	-	-	100
JHAL JAO SUB-	MALE	NUMBER	73	-	-	-	-	-	2	71
		PERCENT	100	-	-	-	-	-	3	97
	FEMALE	NUMBER	73	-	-	-	-	-	2	71
		PERCENT	100	-	-	-	-	-	3	97
KORAK JHAO	MALE	NUMBER	21	-	-	-	-	-	-	21
		PERCENT	100	-	-	-	-	-	-	100
	FEMALE	NUMBER	21	-	-	-	-	-	-	21
		PERCENT	100	-	-	-	-	-	-	100
MASHKAI	MALE	NUMBER	49	-	-	-	-	-	-	49
		PERCENT	100	-	-	-	-	-	-	100
	FEMALE	NUMBER	49	-	-	-	-	-	-	49
		PERCENT	100	-	-	-	-	-	-	100
KALAT DISTRICT	**MALE**	**NUMBER**	**345**	**18**	**-**	**29**	**-**	**-**	**-**	**314**
		PERCENT	**100**	**5**	**-**	**8**	**-**	**-**	**-**	**91**
	FEMALE	**NUMBER**	**345**	**-**	**-**	**-**	**-**	**-**	**-**	**345**
		PERCENT	**100**	**-**	**-**	**-**	**-**	**-**	**-**	**100**
GAZG SUB-	MALE	NUMBER	31	-	-	-	-	-	-	31
		PERCENT	100	-	-	-	-	-	-	100
	FEMALE	NUMBER	31	-	-	-	-	-	-	31
		PERCENT	100	-	-	-	-	-	-	100
JOHAN SUB-	MALE	NUMBER	60	-	-	2	-	-	-	58
		PERCENT	100	-	-	3	-	-	-	97
	FEMALE	NUMBER	60	-	-	-	-	-	-	60
		PERCENT	100	-	-	-	-	-	-	100
KALAT	MALE	NUMBER	194	4	-	12	-	-	-	182
		PERCENT	100	2	-	6	-	-	-	94
	FEMALE	NUMBER	194	-	-	-	-	-	-	194
		PERCENT	100	-	-	-	-	-	-	100

TABLE 4.2 : MOUZAS REPORTING REGULAR PLAY GROUND FACILITY BY GENDER AND BY TYPE OF SPORTS

ADMINISTRATIVE UNIT	GENDER		RURAL POPU-LATED MOUZAS	MOUZAS REPORTING REGULAR PLAY GROUND FOR						
				CRICKET	HOCKEY	FOOTBALL	VOLLEY BALL	KABADY	ANY OTHER SPORTS	NONE
1	2		3	4	5	6	7	8	9	10
MANGOCHAR	MALE	NUMBER	60	14	-	15	-	-	-	43
		PERCENT	100	23	-	25	-	-	-	72
	FEMALE	NUMBER	60	-	-	-	-	-	-	60
		PERCENT	100	-	-	-	-	-	-	100
KHUZDAR DISTRICT	**MALE**	**NUMBER**	**1193**	**20**	**-**	**15**	**-**	**3**	**3**	**1161**
		PERCENT	**100**	**2**	**-**	**1**	**-**	*****	*****	**97**
	FEMALE	**NUMBER**	**1193**	**1**	**-**	**-**	**-**	**3**	**1**	**1188**
		PERCENT	**100**	*****	**-**	**-**	**-**	*****	*****	**100**
ARANJI SUB-TEHSIL	MALE	NUMBER	86	-	-	-	-	1	1	84
		PERCENT	100	-	-	-	-	1	1	98
	FEMALE	NUMBER	86	-	-	-	-	1	-	85
		PERCENT	100	-	-	-	-	1	-	99
KARAKH SUB-TEHSIL	MALE	NUMBER	122	-	-	-	-	-	-	122
		PERCENT	100	-	-	-	-	-	-	100
	FEMALE	NUMBER	122	-	-	-	-	-	-	122
		PERCENT	100	-	-	-	-	-	-	100
KHUZDAR TEHSIL	MALE	NUMBER	335	5	-	-	-	2	1	327
		PERCENT	100	1	-	-	-	1	*	98
	FEMALE	NUMBER	335	-	-	-	-	2	-	333
		PERCENT	100	-	-	-	-	1	-	99
MOOLA SUB-TEHSIL	MALE	NUMBER	78	-	-	-	-	-	-	78
		PERCENT	100	-	-	-	-	-	-	100
	FEMALE	NUMBER	78	-	-	-	-	-	-	78
		PERCENT	100	-	-	-	-	-	-	100
NAL SUB-TEHSIL	MALE	NUMBER	121	1	-	-	-	-	-	120
		PERCENT	100	1	-	-	-	-	-	99
	FEMALE	NUMBER	121	-	-	-	-	-	-	121
		PERCENT	100	-	-	-	-	-	-	100
ORNACH SUB-TEHSIL	MALE	NUMBER	67	1	-	-	-	-	-	66
		PERCENT	100	1	-	-	-	-	-	99
	FEMALE	NUMBER	67	1	-	-	-	-	-	66
		PERCENT	100	1	-	-	-	-	-	99
SAROONA SUB-TEHSIL	MALE	NUMBER	263	2	-	-	-	-	-	261
		PERCENT	100	1	-	-	-	-	-	99
	FEMALE	NUMBER	263	-	-	-	-	-	-	263
		PERCENT	100	-	-	-	-	-	-	100
WADH TEHSIL	MALE	NUMBER	72	5	-	8	-	-	-	64
		PERCENT	100	7	-	11	-	-	-	89
	FEMALE	NUMBER	72	-	-	-	-	-	-	72
		PERCENT	100	-	-	-	-	-	-	100
ZEHRI TEHSIL	MALE	NUMBER	49	6	-	7	-	-	1	39
		PERCENT	100	12	-	14	-	-	2	80
	FEMALE	NUMBER	49	-	-	-	-	-	1	48
		PERCENT	100	-	-	-	-	-	2	98
LASBELA DISTRICT	**MALE**	**NUMBER**	**259**	**16**	**2**	**8**	**5**	**1**	**2**	**241**
		PERCENT	**100**	**6**	**1**	**3**	**2**	*****	**1**	**93**
	FEMALE	**NUMBER**	**259**	**3**	**3**	**3**	**3**	**3**	**5**	**254**
		PERCENT	**100**	**1**	**1**	**1**	**1**	**1**	**2**	**98**

TABLE 4.2 : MOUZAS REPORTING REGULAR PLAY GROUND FACILITY BY GENDER AND BY TYPE OF SPORTS

ADMINISTRATIVE UNIT	GENDER		RURAL POPU-LATED MOUZAS	MOUZAS REPORTING REGULAR PLAY GROUND FOR						
				CRICKET	HOCKEY	FOOTBALL	VOLLEY BALL	KABADY	ANY OTHER SPORTS	NONE
1	2		3	4	5	6	7	8	9	10
BELA TEHSIL	MALE	NUMBER	65	4	-	4	2	-	1	60
		PERCENT	100	6	-	6	3	-	2	92
	FEMALE	NUMBER	65	-	-	-	-	-	1	64
		PERCENT	100	-	-	-	-	-	2	98
DUREJI TEHSIL	MALE	NUMBER	20	-	-	-	-	-	-	20
		PERCENT	100	-	-	-	-	-	-	100
	FEMALE	NUMBER	20	-	-	-	-	-	-	20
		PERCENT	100	-	-	-	-	-	-	100
GADDANI TEHSIL	MALE	NUMBER	3	-	-	-	-	-	-	3
		PERCENT	100	-	-	-	-	-	-	100
	FEMALE	NUMBER	3	-	-	-	-	-	-	3
		PERCENT	100	-	-	-	-	-	-	100
HUB TEHSIL	MALE	NUMBER	7	1	-	1	-	-	-	6
		PERCENT	100	14	-	14	-	-	-	86
	FEMALE	NUMBER	7	-	-	-	-	-	-	7
		PERCENT	100	-	-	-	-	-	-	100
KANRAJ TEHSIL	MALE	NUMBER	9	6	-	-	-	-	-	3
		PERCENT	100	67	-	-	-	-	-	33
	FEMALE	NUMBER	9	-	-	-	-	-	-	9
		PERCENT	100	-	-	-	-	-	-	100
LAKHRA TEHSIL	MALE	NUMBER	48	2	2	2	3	1	1	45
		PERCENT	100	4	4	4	6	2	2	94
	FEMALE	NUMBER	48	3	3	3	3	3	4	44
		PERCENT	100	6	6	6	6	6	8	92
LIARI TEHSIL	MALE	NUMBER	45	-	-	-	-	-	-	45
		PERCENT	100	-	-	-	-	-	-	100
	FEMALE	NUMBER	45	-	-	-	-	-	-	45
		PERCENT	100	-	-	-	-	-	-	100
SONMIANI/WINDER TEHSIL	MALE	NUMBER	21	1	-	1	-	-	-	20
		PERCENT	100	5	-	5	-	-	-	95
	FEMALE	NUMBER	21	-	-	-	-	-	-	21
		PERCENT	100	-	-	-	-	-	-	100
UTHAL TEHSIL	MALE	NUMBER	41	2	-	-	-	-	-	39
		PERCENT	100	5	-	-	-	-	-	95
	FEMALE	NUMBER	41	-	-	-	-	-	-	41
		PERCENT	100	-	-	-	-	-	-	100
MASTUNG DISTRICT	**MALE**	**NUMBER**	**247**	**5**	**-**	**9**	**-**	**1**	**-**	**236**
		PERCENT	**100**	**2**	**-**	**4**	**-**	*****	**-**	**96**
	FEMALE	**NUMBER**	**247**	**-**	**-**	**-**	**-**	**1**	**-**	**246**
		PERCENT	**100**	**-**	**-**	**-**	**-**	*****	**-**	**100**
DASHT	MALE	NUMBER	79	-	-	-	-	-	-	79
		PERCENT	100	-	-	-	-	-	-	100
	FEMALE	NUMBER	79	-	-	-	-	-	-	79
		PERCENT	100	-	-	-	-	-	-	100
KHAD KOCHA SUB-	MALE	NUMBER	34	3	-	2	-	1	-	30
		PERCENT	100	9	-	6	-	3	-	88

TABLE 4.2 : MOUZAS REPORTING REGULAR PLAY GROUND FACILITY BY GENDER AND BY TYPE OF SPORTS

ADMINISTRATIVE UNIT	GENDER		RURAL POPU-LATED MOUZAS	MOUZAS REPORTING REGULAR PLAY GROUND FOR						
				CRICKET	HOCKEY	FOOTBALL	VOLLEY BALL	KABADY	ANY OTHER SPORTS	NONE
1	2		3	4	5	6	7	8	9	10
	FEMALE	NUMBER	34	-	-	-	-	1	-	33
		PERCENT	100	-	-	-	-	3	-	97
KIRDGAP SUB-	MALE	NUMBER	39	-	-	1	-	-	-	38
		PERCENT	100	-	-	3	-	-	-	97
	FEMALE	NUMBER	39	-	-	-	-	-	-	39
		PERCENT	100	-	-	-	-	-	-	100
MASTUNG	MALE	NUMBER	95	2	-	6	-	-	-	89
		PERCENT	100	2	-	6	-	-	-	94
	FEMALE	NUMBER	95	-	-	-	-	-	-	95
		PERCENT	100	-	-	-	-	-	-	100
SHAHEED SIKANDAR ABAD DISTRICT	**MALE**	**NUMBER**	**257**	**3**	**1**	**26**	**-**	**-**	**-**	**230**
		PERCENT	**100**	**1**	*****	**10**	**-**	**-**	**-**	**89**
	FEMALE	**NUMBER**	**257**	**-**	**-**	**-**	**-**	**-**	**-**	**257**
		PERCENT	**100**	**-**	**-**	**-**	**-**	**-**	**-**	**100**
DASHT E GORA	MALE	NUMBER	19	-	-	-	-	-	-	19
		PERCENT	100	-	-	-	-	-	-	100
	FEMALE	NUMBER	19	-	-	-	-	-	-	19
		PERCENT	100	-	-	-	-	-	-	100
SORAB	MALE	NUMBER	238	3	1	26	-	-	-	211
		PERCENT	100	1	*	11	-	-	-	89
	FEMALE	NUMBER	238	-	-	-	-	-	-	238
		PERCENT	100	-	-	-	-	-	-	100
MEKRAN DIVISION	**MALE**	**NUMBER**	**484**	**96**	**-**	**76**	**35**	**-**	**3**	**352**
		PERCENT	**100**	**20**	**-**	**16**	**7**	**-**	**1**	**73**
	FEMALE	**NUMBER**	**484**	**3**	**1**	**2**	**1**	**-**	**2**	**478**
		PERCENT	**100**	**1**	*****	*****	*****	**-**	*****	**99**
GWADAR DISTRICT	**MALE**	**NUMBER**	**141**	**20**	**-**	**15**	**2**	**-**	**1**	**115**
		PERCENT	**100**	**14**	**-**	**11**	**1**	**-**	**1**	**82**
	FEMALE	**NUMBER**	**141**	**-**	**-**	**-**	**-**	**-**	**1**	**140**
		PERCENT	**100**	**-**	**-**	**-**	**-**	**-**	**1**	**99**
CHIWANI	MALE	NUMBER	6	1	-	2	-	-	-	4
		PERCENT	100	17	-	33	-	-	-	67
	FEMALE	NUMBER	6	-	-	-	-	-	-	6
		PERCENT	100	-	-	-	-	-	-	100
GAWADAR	MALE	NUMBER	34	7	-	6	-	-	-	26
		PERCENT	100	21	-	18	-	-	-	76
	FEMALE	NUMBER	34	-	-	-	-	-	-	34
		PERCENT	100	-	-	-	-	-	-	100
ORMARA	MALE	NUMBER	17	7	-	4	2	-	1	9
		PERCENT	100	41	-	24	12	-	6	53
	FEMALE	NUMBER	17	-	-	-	-	-	1	16
		PERCENT	100	-	-	-	-	-	6	94
PASNI	MALE	NUMBER	62	5	-	3	-	-	-	54
		PERCENT	100	8	-	5	-	-	-	87
	FEMALE	NUMBER	62	-	-	-	-	-	-	62
		PERCENT	100	-	-	-	-	-	-	100

TABLE 4.2 : MOUZAS REPORTING REGULAR PLAY GROUND FACILITY BY GENDER AND BY TYPE OF SPORTS

ADMINISTRATIVE UNIT	GENDER		RURAL POPU-LATED MOUZAS	MOUZAS REPORTING REGULAR PLAY GROUND FOR						
				CRICKET	HOCKEY	FOOTBALL	VOLLEY BALL	KABADY	ANY OTHER SPORTS	NONE
1	2		3	4	5	6	7	8	9	10
SUNTSER	MALE	NUMBER	22	-	-	-	-	-	-	22
		PERCENT	100	-	-	-	-	-	-	100
	FEMALE	NUMBER	22	-	-	-	-	-	-	22
		PERCENT	100	-	-	-	-	-	-	100
KECH DISTRICT	**MALE**	**NUMBER**	**248**	**65**	**-**	**47**	**28**	**-**	**-**	**156**
		PERCENT	**100**	**26**	**-**	**19**	**11**	**-**	**-**	**63**
	FEMALE	**NUMBER**	**248**	**3**	**1**	**2**	**1**	**-**	**1**	**243**
		PERCENT	**100**	**1**	*****	**1**	*****	**-**	*****	**98**
BALNIGORE SUB-TEHSIL	MALE	NUMBER	35	23	-	7	-	-	-	11
		PERCENT	100	66	-	20	-	-	-	31
	FEMALE	NUMBER	35	2	-	-	-	-	-	33
		PERCENT	100	6	-	-	-	-	-	94
BULAIDA SUB-TEHSIL	MALE	NUMBER	11	-	-	-	-	-	-	11
		PERCENT	100	-	-	-	-	-	-	100
	FEMALE	NUMBER	11	-	-	-	-	-	-	11
		PERCENT	100	-	-	-	-	-	-	100
DASHT SUB-TEHSIL	MALE	NUMBER	43	1	-	1	-	-	-	42
		PERCENT	100	2	-	2	-	-	-	98
	FEMALE	NUMBER	43	-	-	-	-	-	-	43
		PERCENT	100	-	-	-	-	-	-	100
HOSHAB SUB-TEHSIL	MALE	NUMBER	28	1	-	1	-	-	-	27
		PERCENT	100	4	-	4	-	-	-	96
	FEMALE	NUMBER	28	-	-	-	-	-	-	28
		PERCENT	100	-	-	-	-	-	-	100
KECH (TURBAT) TEHSIL	MALE	NUMBER	75	40	-	37	18	-	-	20
		PERCENT	100	53	-	49	24	-	-	27
	FEMALE	NUMBER	75	1	1	2	1	-	1	72
		PERCENT	100	1	1	3	1	-	1	96
ZAMORAN SUB-TEHSIL	MALE	NUMBER	56	-	-	1	10	-	-	45
		PERCENT	100	-	-	2	18	-	-	80
	FEMALE	NUMBER	56	-	-	-	-	-	-	56
		PERCENT	100	-	-	-	-	-	-	100
PANJGUR DISTRICT	**MALE**	**NUMBER**	**95**	**11**	**-**	**14**	**5**	**-**	**2**	**81**
		PERCENT	**100**	**12**	**-**	**15**	**5**	**-**	**2**	**85**
	FEMALE	**NUMBER**	**95**	**-**	**-**	**-**	**-**	**-**	**-**	**95**
		PERCENT	**100**	**-**	**-**	**-**	**-**	**-**	**-**	**100**
GICHK SUB-TEHSIL	MALE	NUMBER	22	-	-	-	-	-	-	22
		PERCENT	100	-	-	-	-	-	-	100
	FEMALE	NUMBER	22	-	-	-	-	-	-	22
		PERCENT	100	-	-	-	-	-	-	100
GOWARGO TEHSIL	MALE	NUMBER	32	-	-	-	-	-	-	32
		PERCENT	100	-	-	-	-	-	-	100
	FEMALE	NUMBER	32	-	-	-	-	-	-	32
		PERCENT	100	-	-	-	-	-	-	100
PANJGUR TEHSIL	MALE	NUMBER	17	11	-	14	5	-	2	3
		PERCENT	100	65	-	82	29	-	12	18
	FEMALE	NUMBER	17	-	-	-	-	-	-	17
		PERCENT	100	-	-	-	-	-	-	100

TABLE 4.2 : MOUZAS REPORTING REGULAR PLAY GROUND FACILITY BY GENDER AND BY TYPE OF SPORTS

ADMINISTRATIVE UNIT	GENDER		RURAL POPU-LATED MOUZAS	MOUZAS REPORTING REGULAR PLAY GROUND FOR						
				CRICKET	HOCKEY	FOOTBALL	VOLLEY BALL	KABADY	ANY OTHER SPORTS	NONE
1	2		3	4	5	6	7	8	9	10
PAROME TEHSIL	MALE	NUMBER	24	-	-	-	-	-	-	24
		PERCENT	100	-	-	-	-	-	-	100
	FEMALE	NUMBER	24	-	-	-	-	-	-	24
		PERCENT	100	-	-	-	-	-	-	100
NASIRABAD DIVISION	**MALE**	**NUMBER**	**860**	**57**	**-**	**7**	**6**	**1**	**-**	**803**
		PERCENT	**100**	**7**	**-**	**1**	**1**	*****	**-**	**93**
	FEMALE	**NUMBER**	**860**	**-**	**-**	**-**	**-**	**-**	**-**	**860**
		PERCENT	**100**	**-**	**-**	**-**	**-**	**-**	**-**	**100**
JAFFARABAD DISTRICT	**MALE**	**NUMBER**	**184**	**3**	**-**	**3**	**-**	**-**	**-**	**181**
		PERCENT	**100**	**2**	**-**	**2**	**-**	**-**	**-**	**98**
	FEMALE	**NUMBER**	**184**	**-**	**-**	**-**	**-**	**-**	**-**	**184**
		PERCENT	**100**	**-**	**-**	**-**	**-**	**-**	**-**	**100**
GANDHAKA	MALE	NUMBER	90	-	-	-	-	-	-	90
		PERCENT	100	-	-	-	-	-	-	100
	FEMALE	NUMBER	90	-	-	-	-	-	-	90
		PERCENT	100	-	-	-	-	-	-	100
JHAT PAT	MALE	NUMBER	48	2	-	2	-	-	-	46
		PERCENT	100	4	-	4	-	-	-	96
	FEMALE	NUMBER	48	-	-	-	-	-	-	48
		PERCENT	100	-	-	-	-	-	-	100
USTA MUHAMMAD	MALE	NUMBER	46	1	-	1	-	-	-	45
		PERCENT	100	2	-	2	-	-	-	98
	FEMALE	NUMBER	46	-	-	-	-	-	-	46
		PERCENT	100	-	-	-	-	-	-	100
JHAL MAGSI DISTRICT	**MALE**	**NUMBER**	**184**	**10**	**-**	**-**	**6**	**-**	**-**	**174**
		PERCENT	**100**	**5**	**-**	**-**	**3**	**-**	**-**	**95**
	FEMALE	**NUMBER**	**184**	**-**	**-**	**-**	**-**	**-**	**-**	**184**
		PERCENT	**100**	**-**	**-**	**-**	**-**	**-**	**-**	**100**
GANDAWA	MALE	NUMBER	43	3	-	-	1	-	-	40
		PERCENT	100	7	-	-	2	-	-	93
	FEMALE	NUMBER	43	-	-	-	-	-	-	43
		PERCENT	100	-	-	-	-	-	-	100
JHAL MAGSI	MALE	NUMBER	105	1	-	-	-	-	-	104
		PERCENT	100	1	-	-	-	-	-	99
	FEMALE	NUMBER	105	-	-	-	-	-	-	105
		PERCENT	100	-	-	-	-	-	-	100
MIRPUR SUB-	MALE	NUMBER	36	6	-	-	5	-	-	30
		PERCENT	100	17	-	-	14	-	-	83
	FEMALE	NUMBER	36	-	-	-	-	-	-	36
		PERCENT	100	-	-	-	-	-	-	100
KACHHI DISTRICT	**MALE**	**NUMBER**	**281**	**12**	**-**	**4**	**-**	**1**	**-**	**269**
		PERCENT	**100**	**4**	**-**	**1**	**-**	*****	**-**	**96**
	FEMALE	**NUMBER**	**281**	**-**	**-**	**-**	**-**	**-**	**-**	**281**
		PERCENT	**100**	**-**	**-**	**-**	**-**	**-**	**-**	**100**
BALANARI SUB-	MALE	NUMBER	65	-	-	-	-	-	-	65
		PERCENT	100	-	-	-	-	-	-	100
	FEMALE	NUMBER	65	-	-	-	-	-	-	65
		PERCENT	100	-	-	-	-	-	-	100

TABLE 4.2 : MOUZAS REPORTING REGULAR PLAY GROUND FACILITY BY GENDER AND BY TYPE OF SPORTS

ADMINISTRATIVE UNIT	GENDER		RURAL POPU-LATED MOUZAS	MOUZAS REPORTING REGULAR PLAY GROUND FOR						
				CRICKET	HOCKEY	FOOTBALL	VOLLEY BALL	KABADY	ANY OTHER SPORTS	NONE
1	2		3	4	5	6	7	8	9	10
BHAG	MALE	NUMBER	113	-	-	-	-	-	-	113
		PERCENT	100	-	-	-	-	-	-	100
	FEMALE	NUMBER	113	-	-	-	-	-	-	113
		PERCENT	100	-	-	-	-	-	-	100
DHADAR	MALE	NUMBER	29	12	-	4	-	1	-	17
		PERCENT	100	41	-	14	-	3	-	59
	FEMALE	NUMBER	29	-	-	-	-	-	-	29
		PERCENT	100	-	-	-	-	-	-	100
KHATTAN SUB-	MALE	NUMBER	19	-	-	-	-	-	-	19
		PERCENT	100	-	-	-	-	-	-	100
	FEMALE	NUMBER	19	-	-	-	-	-	-	19
		PERCENT	100	-	-	-	-	-	-	100
MACH SUB-	MALE	NUMBER	7	-	-	-	-	-	-	7
		PERCENT	100	-	-	-	-	-	-	100
	FEMALE	NUMBER	7	-	-	-	-	-	-	7
		PERCENT	100	-	-	-	-	-	-	100
SANNI SUB-	MALE	NUMBER	48	-	-	-	-	-	-	48
		PERCENT	100	-	-	-	-	-	-	100
	FEMALE	NUMBER	48	-	-	-	-	-	-	48
		PERCENT	100	-	-	-	-	-	-	100
NASIRABAD DISTRICT	**MALE**	**NUMBER**	**166**	**1**	**-**	**-**	**-**	**-**	**-**	**165**
		PERCENT	**100**	**1**	**-**	**-**	**-**	**-**	**-**	**99**
	FEMALE	**NUMBER**	**166**	**-**	**-**	**-**	**-**	**-**	**-**	**166**
		PERCENT	**100**	**-**	**-**	**-**	**-**	**-**	**-**	**100**
BABA KOT	MALE	NUMBER	32	-	-	-	-	-	-	32
		PERCENT	100	-	-	-	-	-	-	100
	FEMALE	NUMBER	32	-	-	-	-	-	-	32
		PERCENT	100	-	-	-	-	-	-	100
CHATTAR SUB-	MALE	NUMBER	52	-	-	-	-	-	-	52
		PERCENT	100	-	-	-	-	-	-	100
	FEMALE	NUMBER	52	-	-	-	-	-	-	52
		PERCENT	100	-	-	-	-	-	-	100
DERA MURAD JAMALI	MALE	NUMBER	19	1	-	-	-	-	-	18
		PERCENT	100	5	-	-	-	-	-	95
	FEMALE	NUMBER	19	-	-	-	-	-	-	19
		PERCENT	100	-	-	-	-	-	-	100
LANDHI	MALE	NUMBER	27	-	-	-	-	-	-	27
		PERCENT	100	-	-	-	-	-	-	100
	FEMALE	NUMBER	27	-	-	-	-	-	-	27
		PERCENT	100	-	-	-	-	-	-	100
TAMBOO	MALE	NUMBER	36	-	-	-	-	-	-	36
		PERCENT	100	-	-	-	-	-	-	100
	FEMALE	NUMBER	36	-	-	-	-	-	-	36
		PERCENT	100	-	-	-	-	-	-	100
SOHBATPUR DISTRICT	**MALE**	**NUMBER**	**45**	**31**	**-**	**-**	**-**	**-**	**-**	**14**
		PERCENT	**100**	**69**	**-**	**-**	**-**	**-**	**-**	**31**
	FEMALE	**NUMBER**	**45**	**-**	**-**	**-**	**-**	**-**	**-**	**45**
		PERCENT	**100**	**-**	**-**	**-**	**-**	**-**	**-**	**100**

TABLE 4.2 : MOUZAS REPORTING REGULAR PLAY GROUND FACILITY BY GENDER AND BY TYPE OF SPORTS

ADMINISTRATIVE UNIT	GENDER		RURAL POPU-LATED MOUZAS	MOUZAS REPORTING REGULAR PLAY GROUND FOR						
				CRICKET	HOCKEY	FOOTBALL	VOLLEY BALL	KABADY	ANY OTHER SPORTS	NONE
1	2		3	4	5	6	7	8	9	10
FARIDABAD	MALE	NUMBER	9	9	-	-	-	-	-	-
		PERCENT	100	100	-	-	-	-	-	-
	FEMALE	NUMBER	9	-	-	-	-	-	-	9
		PERCENT	100	-	-	-	-	-	-	100
HAIRDEEN	MALE	NUMBER	5	5	-	-	-	-	-	-
		PERCENT	100	100	-	-	-	-	-	-
	FEMALE	NUMBER	5	-	-	-	-	-	-	5
		PERCENT	100	-	-	-	-	-	-	100
MANJHI PUR	MALE	NUMBER	7	1	-	-	-	-	-	6
		PERCENT	100	14	-	-	-	-	-	86
	FEMALE	NUMBER	7	-	-	-	-	-	-	7
		PERCENT	100	-	-	-	-	-	-	100
PANHWAR	MALE	NUMBER	8	-	-	-	-	-	-	8
		PERCENT	100	-	-	-	-	-	-	100
	FEMALE	NUMBER	8	-	-	-	-	-	-	8
		PERCENT	100	-	-	-	-	-	-	100
SAID MUHAMMAD KANRANI	MALE	NUMBER	4	4	-	-	-	-	-	-
		PERCENT	100	100	-	-	-	-	-	-
	FEMALE	NUMBER	4	-	-	-	-	-	-	4
		PERCENT	100	-	-	-	-	-	-	100
SOHBATPUR	MALE	NUMBER	12	12	-	-	-	-	-	-
		PERCENT	100	100	-	-	-	-	-	-
	FEMALE	NUMBER	12	-	-	-	-	-	-	12
		PERCENT	100	-	-	-	-	-	-	100
QUETTA DIVISION	**MALE**	**NUMBER**	**481**	**29**	**1**	**30**	**6**	**1**	**1**	**438**
		PERCENT	**100**	**6**	*****	**6**	**1**	*****	*****	**91**
	FEMALE	**NUMBER**	**481**	**1**	**-**	**-**	**-**	**-**	**-**	**480**
		PERCENT	**100**	*****	**-**	**-**	**-**	**-**	**-**	**100**
KILLA ABDULLAH DISTRICT	**MALE**	**NUMBER**	**98**	**-**	**-**	**6**	**-**	**-**	**-**	**92**
		PERCENT	**100**	**-**	**-**	**6**	**-**	**-**	**-**	**94**
	FEMALE	**NUMBER**	**98**	**-**	**-**	**-**	**-**	**-**	**-**	**98**
		PERCENT	**100**	**-**	**-**	**-**	**-**	**-**	**-**	**100**
CHAMAN	MALE	NUMBER	30	-	-	4	-	-	-	26
		PERCENT	100	-	-	13	-	-	-	87
	FEMALE	NUMBER	30	-	-	-	-	-	-	30
		PERCENT	100	-	-	-	-	-	-	100
DOBANDI SUB-	MALE	NUMBER	47	-	-	-	-	-	-	47
		PERCENT	100	-	-	-	-	-	-	100
	FEMALE	NUMBER	47	-	-	-	-	-	-	47
		PERCENT	100	-	-	-	-	-	-	100
GULISTAN	MALE	NUMBER	10	-	-	-	-	-	-	10
		PERCENT	100	-	-	-	-	-	-	100
	FEMALE	NUMBER	10	-	-	-	-	-	-	10
		PERCENT	100	-	-	-	-	-	-	100
KILLA ABDULLAH	MALE	NUMBER	11	-	-	2	-	-	-	9
		PERCENT	100	-	-	18	-	-	-	82

TABLE 4.2 : MOUZAS REPORTING REGULAR PLAY GROUND FACILITY BY GENDER AND BY TYPE OF SPORTS

ADMINISTRATIVE UNIT	GENDER		RURAL POPU-LATED MOUZAS	MOUZAS REPORTING REGULAR PLAY GROUND FOR						
				CRICKET	HOCKEY	FOOTBALL	VOLLEY BALL	KABADY	ANY OTHER SPORTS	NONE
1	2		3	4	5	6	7	8	9	10
	FEMALE	NUMBER	11	-	-	-	-	-	-	11
		PERCENT	100	-	-	-	-	-	-	100
PISHIN DISTRICT	**MALE**	**NUMBER**	**325**	**10**	**-**	**10**	**2**	**-**	**-**	**312**
		PERCENT	**100**	**3**	**-**	**3**	**1**	**-**	**-**	**96**
	FEMALE	**NUMBER**	**325**	**-**	**-**	**-**	**-**	**-**	**-**	**325**
		PERCENT	**100**	**-**	**-**	**-**	**-**	**-**	**-**	**100**
BARSHORE SUB-	MALE	NUMBER	249	-	-	-	-	-	-	249
		PERCENT	100	-	-	-	-	-	-	100
	FEMALE	NUMBER	249	-	-	-	-	-	-	249
		PERCENT	100	-	-	-	-	-	-	100
HARAM ZAI SUB-	MALE	NUMBER	15	3	-	3	-	-	-	12
		PERCENT	100	20	-	20	-	-	-	80
	FEMALE	NUMBER	15	-	-	-	-	-	-	15
		PERCENT	100	-	-	-	-	-	-	100
KAREZAT SUB-	MALE	NUMBER	27	4	-	4	2	-	-	21
		PERCENT	100	15	-	15	7	-	-	78
	FEMALE	NUMBER	27	-	-	-	-	-	-	27
		PERCENT	100	-	-	-	-	-	-	100
PISHIN	MALE	NUMBER	28	-	-	1	-	-	-	27
		PERCENT	100	-	-	4	-	-	-	96
	FEMALE	NUMBER	28	-	-	-	-	-	-	28
		PERCENT	100	-	-	-	-	-	-	100
SARANAN	MALE	NUMBER	6	3	-	2	-	-	-	3
		PERCENT	100	50	-	33	-	-	-	50
	FEMALE	NUMBER	6	-	-	-	-	-	-	6
		PERCENT	100	-	-	-	-	-	-	100
QUETTA DISTRICT	**MALE**	**NUMBER**	**58**	**19**	**1**	**14**	**4**	**1**	**1**	**34**
		PERCENT	**100**	**33**	**2**	**24**	**7**	**2**	**2**	**59**
	FEMALE	**NUMBER**	**58**	**1**	**-**	**-**	**-**	**-**	**-**	**57**
		PERCENT	**100**	**2**	**-**	**-**	**-**	**-**	**-**	**98**
PANJ PAI SUB-	MALE	NUMBER	4	4	-	4	-	-	-	-
		PERCENT	100	100	-	100	-	-	-	-
	FEMALE	NUMBER	4	-	-	-	-	-	-	4
		PERCENT	100	-	-	-	-	-	-	100
QUETTA CITY	MALE	NUMBER	16	1	-	4	-	-	-	12
		PERCENT	100	6	-	25	-	-	-	75
	FEMALE	NUMBER	16	-	-	-	-	-	-	16
		PERCENT	100	-	-	-	-	-	-	100
QUETTA SADDAR	MALE	NUMBER	38	14	1	6	4	1	1	22
		PERCENT	100	37	3	16	11	3	3	58
	FEMALE	NUMBER	38	1	-	-	-	-	-	37
		PERCENT	100	3	-	-	-	-	-	97
RAKHSHAN DIVISION	**MALE**	**NUMBER**	**446**	**78**	**6**	**94**	**40**	**19**	**7**	**342**
		PERCENT	**100**	**17**	**1**	**21**	**9**	**4**	**2**	**77**
	FEMALE	**NUMBER**	**446**	**-**	**-**	**-**	**-**	**2**	**-**	**444**
		PERCENT	**100**	**-**	**-**	**-**	**-**	*****	**-**	**100**
CHAGAI DISTRICT	**MALE**	**NUMBER**	**48**	**3**	**-**	**5**	**1**	**-**	**1**	**43**
		PERCENT	**100**	**6**	**-**	**10**	**2**	**-**	**2**	**90**

TABLE 4.2 : MOUZAS REPORTING REGULAR PLAY GROUND FACILITY BY GENDER AND BY TYPE OF SPORTS

ADMINISTRATIVE UNIT	GENDER		RURAL POPU-LATED MOUZAS	MOUZAS REPORTING REGULAR PLAY GROUND FOR						
				CRICKET	HOCKEY	FOOTBALL	VOLLEY BALL	KABADY	ANY OTHER SPORTS	NONE
1	2		3	4	5	6	7	8	9	10
	FEMALE	**NUMBER**	**48**	**-**	**-**	**-**	**-**	**-**	**-**	**48**
		PERCENT	**100**	**-**	**-**	**-**	**-**	**-**	**-**	**100**
CHAGAI SUB-	MALE	NUMBER	10	-	-	1	-	-	-	9
		PERCENT	100	-	-	10	-	-	-	90
	FEMALE	NUMBER	10	-	-	-	-	-	-	10
		PERCENT	100	-	-	-	-	-	-	100
DALBANDIN	MALE	NUMBER	30	1	-	2	1	-	1	28
		PERCENT	100	3	-	7	3	-	3	93
	FEMALE	NUMBER	30	-	-	-	-	-	-	30
		PERCENT	100	-	-	-	-	-	-	100
NOKUNDI SUB-	MALE	NUMBER	6	1	-	1	-	-	-	5
		PERCENT	100	17	-	17	-	-	-	83
	FEMALE	NUMBER	6	-	-	-	-	-	-	6
		PERCENT	100	-	-	-	-	-	-	100
TAFTAN SUB-	MALE	NUMBER	2	1	-	1	-	-	-	1
		PERCENT	100	50	-	50	-	-	-	50
	FEMALE	NUMBER	2	-	-	-	-	-	-	2
		PERCENT	100	-	-	-	-	-	-	100
KHARAN DISTRICT	**MALE**	**NUMBER**	**177**	**59**	**6**	**65**	**22**	**16**	**6**	**104**
		PERCENT	**100**	**33**	**3**	**37**	**12**	**9**	**3**	**59**
	FEMALE	**NUMBER**	**177**	**-**	**-**	**-**	**-**	**-**	**-**	**177**
		PERCENT	**100**	**-**	**-**	**-**	**-**	**-**	**-**	**100**
KHARAN	MALE	NUMBER	37	6	2	4	-	-	-	31
		PERCENT	100	16	5	11	-	-	-	84
	FEMALE	NUMBER	37	-	-	-	-	-	-	37
		PERCENT	100	-	-	-	-	-	-	100
PATKIN	MALE	NUMBER	28	3	-	3	-	-	-	24
		PERCENT	100	11	-	11	-	-	-	86
	FEMALE	NUMBER	28	-	-	-	-	-	-	28
		PERCENT	100	-	-	-	-	-	-	100
SAR KHARAN	MALE	NUMBER	61	34	4	44	22	16	6	14
		PERCENT	100	56	7	72	36	26	10	23
	FEMALE	NUMBER	61	-	-	-	-	-	-	61
		PERCENT	100	-	-	-	-	-	-	100
TOHMULK	MALE	NUMBER	51	16	-	14	-	-	-	35
		PERCENT	100	31	-	27	-	-	-	69
	FEMALE	NUMBER	51	-	-	-	-	-	-	51
		PERCENT	100	-	-	-	-	-	-	100
NUSHKI DISTRICT	**MALE**	**NUMBER**	**33**	**15**	**-**	**17**	**17**	**1**	**-**	**16**
		PERCENT	**100**	**45**	**-**	**52**	**52**	**3**	**-**	**48**
	FEMALE	**NUMBER**	**33**	**-**	**-**	**-**	**-**	**-**	**-**	**33**
		PERCENT	**100**	**-**	**-**	**-**	**-**	**-**	**-**	**100**
DAK SUB-	MALE	NUMBER	14	3	-	3	3	-	-	11
		PERCENT	100	21	-	21	21	-	-	79
	FEMALE	NUMBER	14	-	-	-	-	-	-	14
		PERCENT	100	-	-	-	-	-	-	100
NUSHKI	MALE	NUMBER	19	12	-	14	14	1	-	5
		PERCENT	100	63	-	74	74	5	-	26

TABLE 4.2 : MOUZAS REPORTING REGULAR PLAY GROUND FACILITY BY GENDER AND BY TYPE OF SPORTS

ADMINISTRATIVE UNIT	GENDER		RURAL POPU-LATED MOUZAS	MOUZAS REPORTING REGULAR PLAY GROUND FOR						
				CRICKET	HOCKEY	FOOTBALL	VOLLEY BALL	KABADY	ANY OTHER SPORTS	NONE
1	2		3	4	5	6	7	8	9	10
	FEMALE	NUMBER	19	-	-	-	-	-	-	19
		PERCENT	100	-	-	-	-	-	-	100
WASHUK DISTRICT	**MALE**	**NUMBER**	**188**	**1**	**-**	**7**	**-**	**2**	**-**	**179**
		PERCENT	**100**	**1**	**-**	**4**	**-**	**1**	**-**	**95**
	FEMALE	**NUMBER**	**188**	**-**	**-**	**-**	**-**	**2**	**-**	**186**
		PERCENT	**100**	**-**	**-**	**-**	**-**	**1**	**-**	**99**
BESMYA	MALE	NUMBER	29	-	-	1	-	-	-	28
		PERCENT	100	-	-	3	-	-	-	97
	FEMALE	NUMBER	29	-	-	-	-	-	-	29
		PERCENT	100	-	-	-	-	-	-	100
MASHKEEL	MALE	NUMBER	55	-	-	3	-	2	-	50
		PERCENT	100	-	-	5	-	4	-	91
	FEMALE	NUMBER	55	-	-	-	-	2	-	53
		PERCENT	100	-	-	-	-	4	-	96
NAG	MALE	NUMBER	31	1	-	1	-	-	-	30
		PERCENT	100	3	-	3	-	-	-	97
	FEMALE	NUMBER	31	-	-	-	-	-	-	31
		PERCENT	100	-	-	-	-	-	-	100
SHAHO GARDI	MALE	NUMBER	44	-	-	2	-	-	-	42
		PERCENT	100	-	-	5	-	-	-	95
	FEMALE	NUMBER	44	-	-	-	-	-	-	44
		PERCENT	100	-	-	-	-	-	-	100
WASHUK	MALE	NUMBER	29	-	-	-	-	-	-	29
		PERCENT	100	-	-	-	-	-	-	100
	FEMALE	NUMBER	29	-	-	-	-	-	-	29
		PERCENT	100	-	-	-	-	-	-	100
SIBI DIVISION	**MALE**	**NUMBER**	**690**	**20**	**-**	**9**	**2**	**1**	**1**	**667**
		PERCENT	**100**	**3**	**-**	**1**	*****	*****	*****	**97**
	FEMALE	**NUMBER**	**690**	**-**	**-**	**-**	**-**	**1**	**1**	**688**
		PERCENT	**100**	**-**	**-**	**-**	**-**	*****	*****	**100**
DERA BUGTI DISTRICT	**MALE**	**NUMBER**	**213**	**2**	**-**	**2**	**-**	**-**	**1**	**209**
		PERCENT	**100**	**1**	**-**	**1**	**-**	**-**	*****	**98**
	FEMALE	**NUMBER**	**213**	**-**	**-**	**-**	**-**	**-**	**1**	**212**
		PERCENT	**100**	**-**	**-**	**-**	**-**	**-**	*****	**100**
BAIKAR SUB-TEHSIL	MALE	NUMBER	13	-	-	-	-	-	-	13
		PERCENT	100	-	-	-	-	-	-	100
	FEMALE	NUMBER	13	-	-	-	-	-	-	13
		PERCENT	100	-	-	-	-	-	-	100
DERA BUGTI TEHSIL	MALE	NUMBER	46	-	-	-	-	-	-	46
		PERCENT	100	-	-	-	-	-	-	100
	FEMALE	NUMBER	46	-	-	-	-	-	-	46
		PERCENT	100	-	-	-	-	-	-	100
LOTI	MALE	NUMBER	22	-	-	-	-	-	1	21
		PERCENT	100	-	-	-	-	-	5	95
	FEMALE	NUMBER	22	-	-	-	-	-	1	21
		PERCENT	100	-	-	-	-	-	5	95
MALAM SUB-	MALE	NUMBER	17	-	-	-	-	-	-	17
		PERCENT	100	-	-	-	-	-	-	100

TABLE 4.2 : MOUZAS REPORTING REGULAR PLAY GROUND FACILITY BY GENDER AND BY TYPE OF SPORTS

ADMINISTRATIVE UNIT	GENDER		RURAL POPU-LATED MOUZAS	MOUZAS REPORTING REGULAR PLAY GROUND FOR						
				CRICKET	HOCKEY	FOOTBALL	VOLLEY BALL	KABADY	ANY OTHER SPORTS	NONE
1	2		3	4	5	6	7	8	9	10
	FEMALE	NUMBER	17	-	-	-	-	-	-	17
		PERCENT	100	-	-	-	-	-	-	100
PHELAWAGH	MALE	NUMBER	12	-	-	-	-	-	-	12
		PERCENT	100	-	-	-	-	-	-	100
	FEMALE	NUMBER	12	-	-	-	-	-	-	12
		PERCENT	100	-	-	-	-	-	-	100
PIR KOH SUB-TEHSIL	MALE	NUMBER	46	1	-	-	-	-	-	45
		PERCENT	100	2	-	-	-	-	-	98
	FEMALE	NUMBER	46	-	-	-	-	-	-	46
		PERCENT	100	-	-	-	-	-	-	100
SANGSELLAH SUB-TEHSIL	MALE	NUMBER	20	1	-	1	-	-	-	19
		PERCENT	100	5	-	5	-	-	-	95
	FEMALE	NUMBER	20	-	-	-	-	-	-	20
		PERCENT	100	-	-	-	-	-	-	100
SUI TEHSIL	MALE	NUMBER	37	-	-	1	-	-	-	36
		PERCENT	100	-	-	3	-	-	-	97
	FEMALE	NUMBER	37	-	-	-	-	-	-	37
		PERCENT	100	-	-	-	-	-	-	100
HARNAI DISTRICT	**MALE**	**NUMBER**	**83**	**-**	**-**	**-**	**-**	**-**	**-**	**83**
		PERCENT	**100**	**-**	**-**	**-**	**-**	**-**	**-**	**100**
	FEMALE	**NUMBER**	**83**	**-**	**-**	**-**	**-**	**-**	**-**	**83**
		PERCENT	**100**	**-**	**-**	**-**	**-**	**-**	**-**	**100**
HARNAI	MALE	NUMBER	60	-	-	-	-	-	-	60
		PERCENT	100	-	-	-	-	-	-	100
	FEMALE	NUMBER	60	-	-	-	-	-	-	60
		PERCENT	100	-	-	-	-	-	-	100
KHOAST SUB-	MALE	NUMBER	14	-	-	-	-	-	-	14
		PERCENT	100	-	-	-	-	-	-	100
	FEMALE	NUMBER	14	-	-	-	-	-	-	14
		PERCENT	100	-	-	-	-	-	-	100
SHAHRIG	MALE	NUMBER	9	-	-	-	-	-	-	9
		PERCENT	100	-	-	-	-	-	-	100
	FEMALE	NUMBER	9	-	-	-	-	-	-	9
		PERCENT	100	-	-	-	-	-	-	100
KOHLU DISTRICT	**MALE**	**NUMBER**	**182**	**1**	**-**	**-**	**-**	**-**	**-**	**181**
		PERCENT	**100**	**1**	**-**	**-**	**-**	**-**	**-**	**99**
	FEMALE	**NUMBER**	**182**	**-**	**-**	**-**	**-**	**-**	**-**	**182**
		PERCENT	**100**	**-**	**-**	**-**	**-**	**-**	**-**	**100**
KAHAN	MALE	NUMBER	110	-	-	-	-	-	-	110
		PERCENT	100	-	-	-	-	-	-	100
	FEMALE	NUMBER	110	-	-	-	-	-	-	110
		PERCENT	100	-	-	-	-	-	-	100
KOHLU	MALE	NUMBER	8	-	-	-	-	-	-	8
		PERCENT	100	-	-	-	-	-	-	100
	FEMALE	NUMBER	8	-	-	-	-	-	-	8
		PERCENT	100	-	-	-	-	-	-	100
MAWAND	MALE	NUMBER	37	1	-	-	-	-	-	36
		PERCENT	100	3	-	-	-	-	-	97

TABLE 4.2 : MOUZAS REPORTING REGULAR PLAY GROUND FACILITY BY GENDER AND BY TYPE OF SPORTS

ADMINISTRATIVE UNIT	GENDER		RURAL POPU-LATED MOUZAS	MOUZAS REPORTING REGULAR PLAY GROUND FOR						
				CRICKET	HOCKEY	FOOTBALL	VOLLEY BALL	KABADY	ANY OTHER SPORTS	NONE
1	2		3	4	5	6	7	8	9	10
	FEMALE	NUMBER	37	-	-	-	-	-	-	37
		PERCENT	100	-	-	-	-	-	-	100
SUB-TEHSIL GRISANI	MALE	NUMBER	4	-	-	-	-	-	-	4
		PERCENT	100	-	-	-	-	-	-	100
	FEMALE	NUMBER	4	-	-	-	-	-	-	4
		PERCENT	100	-	-	-	-	-	-	100
SUB-TEHSIL TAMBOO	MALE	NUMBER	23	-	-	-	-	-	-	23
		PERCENT	100	-	-	-	-	-	-	100
	FEMALE	NUMBER	23	-	-	-	-	-	-	23
		PERCENT	100	-	-	-	-	-	-	100
SIBI DISTRICT	**MALE**	**NUMBER**	**128**	**14**	**-**	**6**	**2**	**-**	**-**	**114**
		PERCENT	**100**	**11**	**-**	**5**	**2**	**-**	**-**	**89**
	FEMALE	**NUMBER**	**128**	**-**	**-**	**-**	**-**	**-**	**-**	**128**
		PERCENT	**100**	**-**	**-**	**-**	**-**	**-**	**-**	**100**
KOT MANDAI SUB-	MALE	NUMBER	8	-	-	-	-	-	-	8
		PERCENT	100	-	-	-	-	-	-	100
	FEMALE	NUMBER	8	-	-	-	-	-	-	8
		PERCENT	100	-	-	-	-	-	-	100
LEHRI	MALE	NUMBER	88	3	-	-	-	-	-	85
		PERCENT	100	3	-	-	-	-	-	97
	FEMALE	NUMBER	88	-	-	-	-	-	-	88
		PERCENT	100	-	-	-	-	-	-	100
SANGAN SUB-	MALE	NUMBER	3	-	-	-	-	-	-	3
		PERCENT	100	-	-	-	-	-	-	100
	FEMALE	NUMBER	3	-	-	-	-	-	-	3
		PERCENT	100	-	-	-	-	-	-	100
SIBI	MALE	NUMBER	29	11	-	6	2	-	-	18
		PERCENT	100	38	-	21	7	-	-	62
	FEMALE	NUMBER	29	-	-	-	-	-	-	29
		PERCENT	100	-	-	-	-	-	-	100
ZIARAT DISTRICT	**MALE**	**NUMBER**	**84**	**3**	**-**	**1**	**-**	**1**	**-**	**80**
		PERCENT	**100**	**4**	**-**	**1**	**-**	**1**	**-**	**95**
	FEMALE	**NUMBER**	**84**	**-**	**-**	**-**	**-**	**1**	**-**	**83**
		PERCENT	**100**	**-**	**-**	**-**	**-**	**1**	**-**	**99**
SINJAWI SUB-	MALE	NUMBER	57	-	-	-	-	1	-	56
		PERCENT	100	-	-	-	-	2	-	98
	FEMALE	NUMBER	57	-	-	-	-	1	-	56
		PERCENT	100	-	-	-	-	2	-	98
ZIARAT	MALE	NUMBER	27	3	-	1	-	-	-	24
		PERCENT	100	11	-	4	-	-	-	89
	FEMALE	NUMBER	27	-	-	-	-	-	-	27
		PERCENT	100	-	-	-	-	-	-	100
ZHOB DIVISION	**MALE**	**NUMBER**	**861**	**75**	**1**	**33**	**-**	**-**	**4**	**773**
		PERCENT	**100**	**9**	*****	**4**	**-**	**-**	*****	**90**
	FEMALE	**NUMBER**	**861**	**-**	**-**	**-**	**-**	**-**	**1**	**860**
		PERCENT	**100**	**-**	**-**	**-**	**-**	**-**	*****	**100**
BARKHAN DISTRICT	**MALE**	**NUMBER**	**129**	**12**	**-**	**-**	**-**	**-**	**2**	**115**
		PERCENT	**100**	**9**	**-**	**-**	**-**	**-**	**2**	**89**

TABLE 4.2 : MOUZAS REPORTING REGULAR PLAY GROUND FACILITY BY GENDER AND BY TYPE OF SPORTS

ADMINISTRATIVE UNIT	GENDER		RURAL POPU-LATED MOUZAS	MOUZAS REPORTING REGULAR PLAY GROUND FOR						
				CRICKET	HOCKEY	FOOTBALL	VOLLEY BALL	KABADY	ANY OTHER SPORTS	NONE
1	2		3	4	5	6	7	8	9	10
	FEMALE	**NUMBER**	**129**	**-**	**-**	**-**	**-**	**-**	**1**	**128**
		PERCENT	**100**	**-**	**-**	**-**	**-**	**-**	**1**	**99**
BARKHAN	MALE	NUMBER	129	12	-	-	-	-	2	115
		PERCENT	100	9	-	-	-	-	2	89
	FEMALE	NUMBER	129	-	-	-	-	-	1	128
		PERCENT	100	-	-	-	-	-	1	99
DUKI DISTRICT	**MALE**	**NUMBER**	**84**	**-**	**-**	**-**	**-**	**-**	**-**	**84**
		PERCENT	**100**	**-**	**-**	**-**	**-**	**-**	**-**	**100**
	FEMALE	**NUMBER**	**84**	**-**	**-**	**-**	**-**	**-**	**-**	**84**
		PERCENT	**100**	**-**	**-**	**-**	**-**	**-**	**-**	**100**
DUKI	MALE	NUMBER	84	-	-	-	-	-	-	84
		PERCENT	100	-	-	-	-	-	-	100
	FEMALE	NUMBER	84	-	-	-	-	-	-	84
		PERCENT	100	-	-	-	-	-	-	100
KILLA SAIFULLAH DISTRICT	**MALE**	**NUMBER**	**140**	**4**	**-**	**5**	**-**	**-**	**-**	**135**
		PERCENT	**100**	**3**	**-**	**4**	**-**	**-**	**-**	**96**
	FEMALE	**NUMBER**	**140**	**-**	**-**	**-**	**-**	**-**	**-**	**140**
		PERCENT	**100**	**-**	**-**	**-**	**-**	**-**	**-**	**100**
BADINI SUB-	MALE	NUMBER	7	-	-	-	-	-	-	7
		PERCENT	100	-	-	-	-	-	-	100
	FEMALE	NUMBER	7	-	-	-	-	-	-	7
		PERCENT	100	-	-	-	-	-	-	100
KAN MEHTARZAI SUB-	MALE	NUMBER	16	-	-	-	-	-	-	16
		PERCENT	100	-	-	-	-	-	-	100
	FEMALE	NUMBER	16	-	-	-	-	-	-	16
		PERCENT	100	-	-	-	-	-	-	100
KILLA SAIFULLAH	MALE	NUMBER	44	-	-	-	-	-	-	44
		PERCENT	100	-	-	-	-	-	-	100
	FEMALE	NUMBER	44	-	-	-	-	-	-	44
		PERCENT	100	-	-	-	-	-	-	100
LOIBAND	MALE	NUMBER	28	-	-	-	-	-	-	28
		PERCENT	100	-	-	-	-	-	-	100
	FEMALE	NUMBER	28	-	-	-	-	-	-	28
		PERCENT	100	-	-	-	-	-	-	100
MUSLIM BAGH	MALE	NUMBER	30	4	-	5	-	-	-	25
		PERCENT	100	13	-	17	-	-	-	83
	FEMALE	NUMBER	30	-	-	-	-	-	-	30
		PERCENT	100	-	-	-	-	-	-	100
SHINKI SUB-	MALE	NUMBER	15	-	-	-	-	-	-	15
		PERCENT	100	-	-	-	-	-	-	100
	FEMALE	NUMBER	15	-	-	-	-	-	-	15
		PERCENT	100	-	-	-	-	-	-	100
LORALAI DISTRICT	**MALE**	**NUMBER**	**165**	**23**	**-**	**17**	**-**	**-**	**-**	**140**
		PERCENT	**100**	**14**	**-**	**10**	**-**	**-**	**-**	**85**
	FEMALE	**NUMBER**	**165**	**-**	**-**	**-**	**-**	**-**	**-**	**165**
		PERCENT	**100**	**-**	**-**	**-**	**-**	**-**	**-**	**100**

TABLE 4.2 : MOUZAS REPORTING REGULAR PLAY GROUND FACILITY BY GENDER AND BY TYPE OF SPORTS

ADMINISTRATIVE UNIT	GENDER		RURAL POPU-LATED MOUZAS	MOUZAS REPORTING REGULAR PLAY GROUND FOR						
				CRICKET	HOCKEY	FOOTBALL	VOLLEY BALL	KABADY	ANY OTHER SPORTS	NONE
1	2		3	4	5	6	7	8	9	10
BORI	MALE	NUMBER	95	21	-	15	-	-	-	74
		PERCENT	100	22	-	16	-	-	-	78
	FEMALE	NUMBER	95	-	-	-	-	-	-	95
		PERCENT	100	-	-	-	-	-	-	100
MEKHTAR SUB-	MALE	NUMBER	70	2	-	2	-	-	-	66
		PERCENT	100	3	-	3	-	-	-	94
	FEMALE	NUMBER	70	-	-	-	-	-	-	70
		PERCENT	100	-	-	-	-	-	-	100
MUSAKHEL DISTRICT	**MALE**	**NUMBER**	**66**	**2**	**-**	**-**	**-**	**-**	**-**	**64**
		PERCENT	**100**	**3**	**-**	**-**	**-**	**-**	**-**	**97**
	FEMALE	**NUMBER**	**66**	**-**	**-**	**-**	**-**	**-**	**-**	**66**
		PERCENT	**100**	**-**	**-**	**-**	**-**	**-**	**-**	**100**
DRUG	MALE	NUMBER	8	-	-	-	-	-	-	8
		PERCENT	100	-	-	-	-	-	-	100
	FEMALE	NUMBER	8	-	-	-	-	-	-	8
		PERCENT	100	-	-	-	-	-	-	100
KINGRI	MALE	NUMBER	10	2	-	-	-	-	-	8
		PERCENT	100	20	-	-	-	-	-	80
	FEMALE	NUMBER	10	-	-	-	-	-	-	10
		PERCENT	100	-	-	-	-	-	-	100
MUSAKHEL	MALE	NUMBER	33	-	-	-	-	-	-	33
		PERCENT	100	-	-	-	-	-	-	100
	FEMALE	NUMBER	33	-	-	-	-	-	-	33
		PERCENT	100	-	-	-	-	-	-	100
SUB-TEHSIL TEAR ESSOT	MALE	NUMBER	8	-	-	-	-	-	-	8
		PERCENT	100	-	-	-	-	-	-	100
	FEMALE	NUMBER	8	-	-	-	-	-	-	8
		PERCENT	100	-	-	-	-	-	-	100
SUB-TEHSIL ZAMRI PALASIN	MALE	NUMBER	7	-	-	-	-	-	-	7
		PERCENT	100	-	-	-	-	-	-	100
	FEMALE	NUMBER	7	-	-	-	-	-	-	7
		PERCENT	100	-	-	-	-	-	-	100
SHERANI DISTRICT	**MALE**	**NUMBER**	**179**	**11**	**1**	**4**	**-**	**-**	**-**	**163**
		PERCENT	**100**	**6**	**1**	**2**	**-**	**-**	**-**	**91**
	FEMALE	**NUMBER**	**179**	**-**	**-**	**-**	**-**	**-**	**-**	**179**
		PERCENT	**100**	**-**	**-**	**-**	**-**	**-**	**-**	**100**
SHERANI SUB-DIVISION	MALE	NUMBER	179	11	1	4	-	-	-	163
		PERCENT	100	6	1	2	-	-	-	91
	FEMALE	NUMBER	179	-	-	-	-	-	-	179
		PERCENT	100	-	-	-	-	-	-	100
ZHOB DISTRICT	**MALE**	**NUMBER**	**98**	**23**	**-**	**7**	**-**	**-**	**2**	**72**
		PERCENT	**100**	**23**	**-**	**7**	**-**	**-**	**2**	**73**
	FEMALE	**NUMBER**	**98**	**-**	**-**	**-**	**-**	**-**	**-**	**98**
		PERCENT	**100**	**-**	**-**	**-**	**-**	**-**	**-**	**100**
ASHWAT SUB-TEHSIL	MALE	NUMBER	3	2	-	2	-	-	-	1
		PERCENT	100	67	-	67	-	-	-	33

TABLE 4.2 : MOUZAS REPORTING REGULAR PLAY GROUND FACILITY BY GENDER AND BY TYPE OF SPORTS

ADMINISTRATIVE UNIT	GENDER		RURAL POPU-LATED MOUZAS	MOUZAS REPORTING REGULAR PLAY GROUND FOR						
				CRICKET	HOCKEY	FOOTBALL	VOLLEY BALL	KABADY	ANY OTHER SPORTS	NONE
1	2		3	4	5	6	7	8	9	10
	FEMALE	NUMBER	3	-	-	-	-	-	-	3
		PERCENT	100	-	-	-	-	-	-	100
QAMAR DIN KAREZ	MALE	NUMBER	3	-	-	-	-	-	-	3
		PERCENT	100	-	-	-	-	-	-	100
	FEMALE	NUMBER	3	-	-	-	-	-	-	3
		PERCENT	100	-	-	-	-	-	-	100
SAMBAZA SUB-	MALE	NUMBER	18	-	-	-	-	-	2	16
		PERCENT	100	-	-	-	-	-	11	89
	FEMALE	NUMBER	18	-	-	-	-	-	-	18
		PERCENT	100	-	-	-	-	-	-	100
ZHOB	MALE	NUMBER	74	21	-	5	-	-	-	52
		PERCENT	100	28	-	7	-	-	-	70
	FEMALE	NUMBER	74	-	-	-	-	-	-	74
		PERCENT	100	-	-	-	-	-	-	100

* VALUE LESS THAN 0.5

TABLE 5.1 : MOUZAS REPORTING VETERINARY FACILITIES

ADMINISTRATIVE UNIT		RURAL POPU-LATED MOUZAS	MOUZAS REPORTING			AVERAGE DISTANCE		MOUZAS BY DISTANCE (IN KM) FROM THE VETERINARY FACILITY							
								1- 10		11-25		26 – 50		51 & ABOVE	
			MOBILE VETERINARY FACILITY	VETERINARY CENTRE / DISPENSARY	PRIVTE FACILITY	VETERINARY DISPENSARY	PRIVATE FACILITY	VETERINARY CENTRE / DISPENSARY	PRIVATE FACILITY	VETERINARY CENTRE / DISPENSARY	PRIVATE FACILITY	VETERINARY CENTRE / DISPENSARY	PRIVATE FACILITY	VETERINARY CENTRE/ DISPENSARY	PRIVATE FACILITY
1		2	3	4	5	6	7	8	9	10	11	12	13	14	15
BALOCHISTAN	**NUMBER**	**6325**	**309**	**393**	**284**	**43**	**50**	**1494**	**1141**	**1370**	**1260**	**1435**	**1538**	**1633**	**2102**
	PERCENT	**100**	**5**	**6**	**4**			**24**	**18**	**22**	**20**	**23**	**24**	**26**	**33**
KALAT DIVISION	**NUMBER**	**2,503**	**109**	**86**	**60**	**53**	**64**	**489**	**337**	**470**	**387**	**622**	**617**	**836**	**1102**
	PERCENT	**100**	**4**	**3**	**2**			**20**	**13**	**19**	**15**	**25**	**25**	**33**	**44**
AWARAN DISTRICT	**NUMBER**	**202**	**3**	**4**	**1**	**52**	**53**	**27**	**28**	**30**	**29**	**40**	**40**	**101**	**104**
	PERCENT	**100**	**1**	**2**	*****			**13**	**14**	**15**	**14**	**20**	**20**	**50**	**50**
AWARAN	NUMBER	15	-	1	-	16	24	5	6	8	7	1	1	-	1
	PERCENT	100	-	7	-			33	40	53	47	7	7	-	7
GISHKORE SUB-	NUMBER	44	2	1	-	68	66	-	1	1	1	11	11	31	31
	PERCENT	100	5	2	-			-	2	2	2	25	25	70	70
JHAL JAO SUB-	NUMBER	73	-	1	-	68	70	3	3	5	5	7	6	57	59
	PERCENT	100	-	1	-			4	4	7	7	10	8	78	81
KORAK JHAO	NUMBER	21	-	-	-	65	67	1	-	-	-	8	9	12	12
	PERCENT	100	-	-	-			5	-	-	-	38	43	57	57
MASHKAI	NUMBER	49	1	1	1	20	20	18	18	16	16	13	13	1	1
	PERCENT	100	2	2	2			37	37	33	33	27	27	2	2
KALAT DISTRICT	**NUMBER**	**345**	**8**	**5**	**5**	**51**	**59**	**43**	**25**	**66**	**55**	**93**	**95**	**138**	**165**
	PERCENT	**100**	**2**	**1**	**1**			**12**	**7**	**19**	**16**	**27**	**28**	**40**	**40**
GAZG SUB-	NUMBER	31	-	-	-	45	48	-	-	3	2	26	26	2	3
	PERCENT	100	-	-	-			-	-	10	6	84	84	6	10
JOHAN SUB-	NUMBER	60	1	-	-	94	109	1	-	1	-	1	2	57	58
	PERCENT	100	2	-	-			2	-	2	-	2	3	95	97
KALAT	NUMBER	194	3	3	3	45	52	22	12	52	42	45	46	72	91
	PERCENT	100	2	2	2			11	6	27	22	23	24	37	47
MANGOCHAR	NUMBER	60	4	2	2	28	36	20	13	10	11	21	21	7	13
	PERCENT	100	7	3	3			33	22	17	18	35	35	12	22
KHUZDAR DISTRICT	**NUMBER**	**1193**	**40**	**26**	**27**	**71**	**88**	**129**	**63**	**203**	**119**	**320**	**256**	**515**	**728**
	PERCENT	**100**	**3**	**2**	**2**			**11**	**5**	**17**	**10**	**27**	**21**	**43**	**43**
ARANJI SUB-TEHSIL	NUMBER	86	-	-	-	117	117	-	-	3	3	10	10	73	73
	PERCENT	100	-	-	-			-	-	3	3	12	12	85	85
KARAKH SUB-TEHSIL	NUMBER	122	1	3	-	31	69	30	7	27	14	44	18	18	83
	PERCENT	100	1	2	-			25	6	22	11	36	15	15	68
KHUZDAR TEHSIL	NUMBER	335	3	1	2	51	53	24	13	63	47	125	124	122	149
	PERCENT	100	1	*	1			7	4	19	14	37	37	36	44
MOOLA SUB-TEHSIL	NUMBER	78	3	1	2	52	108	6	2	19	2	21	8	31	64
	PERCENT	100	4	1	3			8	3	24	3	27	10	40	82
NAL SUB-TEHSIL	NUMBER	121	6	5	5	39	59	10	6	29	15	46	33	31	62
	PERCENT	100	5	4	4			8	5	24	12	38	27	26	51
ORNACH SUB-TEHSIL	NUMBER	67	21	13	16	38	87	17	4	9	4	21	13	7	30
	PERCENT	100	31	19	24			25	6	13	6	31	19	10	45
SAROONA SUB-TEHSIL	NUMBER	263	-	1	-	150	169	10	-	13	-	9	2	230	261
	PERCENT	100	-	*	-			4	-	5	-	3	1	87	99
WADH TEHSIL	NUMBER	72	1	1	2	21	22	21	20	23	21	26	28	1	1
	PERCENT	100	1	1	3			29	28	32	29	36	39	1	1
ZEHRI TEHSIL	NUMBER	49	5	1	-	25	29	11	11	17	13	18	20	2	5
	PERCENT	100	10	2	-			22	22	35	27	37	41	4	10

TABLE 5.1 : MOUZAS REPORTING VETERINARY FACILITIES

ADMINISTRATIVE UNIT		RURAL POPU-LATED MOUZAS	MOUZAS REPORTING			AVERAGE DISTANCE		MOUZAS BY DISTANCE (IN KM) FROM THE VETERINARY FACILITY							
								1- 10		11-25		26 – 50		51 & ABOVE	
			MOBILE VETERINARY FACILITY	VETERINARY CENTRE / DISPENSARY	PRIVTE FACILITY	VETERINARY DISPENSARY	PRIVATE FACILITY	VETERINARY CENTRE / DISPENSARY	PRIVATE FACILITY	VETERINARY CENTRE / DISPENSARY	PRIVATE FACILITY	VETERINARY CENTRE / DISPENSARY	PRIVATE FACILITY	VETERINARY CENTRE/ DISPENSARY	PRIVATE FACILITY
1		2	3	4	5	6	7	8	9	10	11	12	13	14	15
LASBELA DISTRICT	**NUMBER**	**259**	**38**	**10**	**7**	**28**	**35**	**61**	**56**	**89**	**95**	**76**	**70**	**23**	**31**
	PERCENT	**100**	**15**	**4**	**3**			**24**	**22**	**34**	**37**	**29**	**27**	**9**	**9**
BELA TEHSIL	NUMBER	65	1	2	2	20	20	22	22	19	20	22	21	-	-
	PERCENT	100	2	3	3			34	34	29	31	34	32	-	-
DUREJI TEHSIL	NUMBER	20	-	1	-	53	162	-	-	3	-	7	-	9	20
	PERCENT	100	-	5	-			-	-	15	-	35	-	45	100
GADDANI TEHSIL	NUMBER	3	-	-	-	17	17	-	-	3	3	-	-	-	-
	PERCENT	100	-	-	-			-	-	100	100	-	-	-	-
HUB TEHSIL	NUMBER	7	-	1	1	34	34	1	1	1	1	4	4	-	-
	PERCENT	100	-	14	14			14	14	14	14	57	57	-	-
KANRAJ TEHSIL	NUMBER	9	-	2	1	12	30	3	3	4	3	-	-	-	2
	PERCENT	100	-	22	11			33	33	44	33	-	-	-	22
LAKHRA TEHSIL	NUMBER	48	37	1	1	18	18	13	14	27	26	5	5	2	2
	PERCENT	100	77	2	2			27	29	56	54	10	10	4	4
LIARI TEHSIL	NUMBER	45	-	1	2	47	38	4	3	11	14	18	19	11	7
	PERCENT	100	-	2	4			9	7	24	31	40	42	24	16
SONMIANI/WINDER	NUMBER	21	-	-	-	25	25	2	2	10	9	9	10	-	-
	PERCENT	100	-	-	-			10	10	48	43	43	48	-	-
UTHAL TEHSIL	NUMBER	41	-	2	-	23	20	16	11	11	19	11	11	1	-
	PERCENT	100	-	5	-			39	27	27	46	27	27	2	-
MASTUNG DISTRICT	**NUMBER**	**247**	**9**	**16**	**9**	**26**	**35**	**107**	**79**	**38**	**37**	**46**	**69**	**40**	**53**
	PERCENT	**100**	**4**	**6**	**4**			**43**	**32**	**15**	**15**	**19**	**28**	**16**	**16**
DASHT	NUMBER	79	6	4	3	44	46	8	6	9	6	27	33	31	31
	PERCENT	100	8	5	4			10	8	11	8	34	42	39	39
KHAD KOCHA SUB-	NUMBER	34	-	4	1	17	21	14	7	9	14	7	12	-	-
	PERCENT	100	-	12	3			41	21	26	41	21	35	-	-
KIRDGAP SUB-	NUMBER	39	-	2	3	34	78	17	1	8	6	3	8	9	21
	PERCENT	100	-	5	8			44	3	21	15	8	21	23	54
MASTUNG	NUMBER	95	3	6	2	10	14	68	65	12	11	9	16	-	1
	PERCENT	100	3	6	2			72	68	13	12	9	17	-	1
SHAHEED SIKANDAR	**NUMBER**	**257**	**11**	**25**	**11**	**20**	**26**	**122**	**86**	**44**	**52**	**47**	**87**	**19**	**21**
	PERCENT	**100**	**4**	**10**	**4**			**47**	**33**	**17**	**20**	**18**	**34**	**7**	**7**
DASHT E GORA	NUMBER	19	-	1	-	71	74	1	1	1	2	4	5	12	11
	PERCENT	100	-	5	-			5	5	5	11	21	26	63	58
SORAB	NUMBER	238	11	24	11	16	22	121	85	43	50	43	82	7	10
	PERCENT	100	5	10	5			51	36	18	21	18	34	3	4
MEKRAN DIVISION	**NUMBER**	**484**	**18**	**9**	**11**	**73**	**73**	**33**	**33**	**60**	**52**	**88**	**89**	**294**	**299**
	PERCENT	**100**	**4**	**2**	**2**			**7**	**7**	**12**	**11**	**18**	**18**	**61**	**62**
GWADAR DISTRICT	**NUMBER**	**141**	**8**	**6**	**8**	**62**	**63**	**7**	**6**	**31**	**28**	**25**	**25**	**72**	**74**
	PERCENT	**100**	**6**	**4**	**6**			**5**	**4**	**22**	**20**	**18**	**18**	**51**	**51**
CHIWANI	NUMBER	6	-	-	-	18	42	2	1	2	1	2	2	-	2
	PERCENT	100	-	-	-			33	17	33	17	33	33	-	33
GAWADAR	NUMBER	34	3	4	4	26	27	4	4	16	16	6	6	4	4
	PERCENT	100	9	12	12			12	12	47	47	18	18	12	12
ORMARA	NUMBER	17	1	1	1	33	73	-	-	5	5	10	9	1	2
	PERCENT	100	6	6	6			-	-	29	29	59	53	6	12

TABLE 5.1 : MOUZAS REPORTING VETERINARY FACILITIES

ADMINISTRATIVE UNIT		RURAL POPU-LATED MOUZAS	MOUZAS REPORTING			AVERAGE DISTANCE		MOUZAS BY DISTANCE (IN KM) FROM THE VETERINARY FACILITY							
								1- 10		11-25		26 – 50		51 & ABOVE	
			MOBILE VETERINARY FACILITY	VETERINARY CENTRE / DISPENSARY	PRIVTE FACILITY	VETERINARY DISPENSARY	PRIVATE FACILITY	VETERINARY CENTRE / DISPENSARY	PRIVATE FACILITY	VETERINARY CENTRE / DISPENSARY	PRIVATE FACILITY	VETERINARY CENTRE / DISPENSARY	PRIVATE FACILITY	VETERINARY CENTRE/ DISPENSARY	PRIVATE FACILITY
1		2	3	4	5	6	7	8	9	10	11	12	13	14	15
PASNI	NUMBER	62	2	-	3	92	81	1	-	3	2	4	5	54	52
	PERCENT	100	3	-	5			2	-	5	3	6	8	87	84
SUNTSER	NUMBER	22	2	1	-	60	64	-	1	5	4	3	3	13	14
	PERCENT	100	9	5	-			-	5	23	18	14	14	59	64
KECH DISTRICT	**NUMBER**	**248**	**10**	**3**	**3**	**78**	**79**	**14**	**15**	**23**	**18**	**50**	**51**	**158**	**161**
	PERCENT	**100**	**4**	**1**	**1**			**6**	**6**	**9**	**7**	**20**	**21**	**64**	**64**
BALNIGORE SUB-TEHSIL	NUMBER	35	-	-	-	91	91	-	-	-	-	4	4	31	31
	PERCENT	100	-	-	-			-	-	-	-	11	11	89	89
BULAIDA SUB-TEHSIL	NUMBER	11	-	-	-	75	75	-	-	-	-	3	3	8	8
	PERCENT	100	-	-	-			-	-	-	-	27	27	73	73
DASHT SUB-TEHSIL	NUMBER	43	-	-	-	86	90	1	1	2	-	4	4	36	38
	PERCENT	100	-	-	-			2	2	5	-	9	9	84	88
HOSHAB SUB-TEHSIL	NUMBER	28	1	-	-	139	137	-	-	2	2	-	-	26	26
	PERCENT	100	4	-	-			-	-	7	7	-	-	93	93
KECH (TURBAT) TEHSIL	NUMBER	75	9	3	3	32	33	12	12	15	14	37	37	8	9
	PERCENT	100	12	4	4			16	16	20	19	49	49	11	12
ZAMORAN SUB-TEHSIL	NUMBER	56	-	-	-	93	92	1	2	4	2	2	3	49	49
	PERCENT	100	-	-	-			2	4	7	4	4	5	88	88
PANJGUR DISTRICT	**NUMBER**	**95**	**-**	**-**	**-**	**74**	**74**	**12**	**12**	**6**	**6**	**13**	**13**	**64**	**64**
	PERCENT	**100**	**-**	**-**	**-**			**13**	**13**	**6**	**6**	**14**	**14**	**67**	**67**
GICHK SUB-TEHSIL	NUMBER	22	-	-	-	109	110	-	-	-	-	2	2	20	20
	PERCENT	100	-	-	-			-	-	-	-	9	9	91	91
GOWARGO TEHSIL	NUMBER	32	-	-	-	77	77	-	-	1	1	9	9	22	22
	PERCENT	100	-	-	-			-	-	3	3	28	28	69	69
PANJGUR TEHSIL	NUMBER	17	-	-	-	10	10	12	12	4	4	1	1	-	-
	PERCENT	100	-	-	-			71	71	24	24	6	6	-	-
PAROME TEHSIL	NUMBER	24	-	-	-	84	84	-	-	1	1	1	1	22	22
	PERCENT	100	-	-	-			-	-	4	4	4	4	92	92
NASIRABAD DIVISION	**NUMBER**	**860**	**17**	**28**	**16**	**22**	**24**	**259**	**225**	**275**	**277**	**268**	**304**	**30**	**38**
	PERCENT	**100**	**2**	**3**	**2**			**30**	**26**	**32**	**32**	**31**	**35**	**3**	**4**
JAFFARABAD DISTRICT	**NUMBER**	**184**	**3**	**4**	**4**	**23**	**22**	**42**	**47**	**67**	**60**	**70**	**72**	**1**	**1**
	PERCENT	**100**	**2**	**2**	**2**			**23**	**26**	**36**	**33**	**38**	**39**	**1**	**1**
GANDHAKA	NUMBER	90	-	-	-	30	30	6	8	28	25	55	56	1	1
	PERCENT	100	-	-	-			7	9	31	28	61	62	1	1
JHAT PAT	NUMBER	48	2	3	3	16	16	15	17	20	17	10	11	-	-
	PERCENT	100	4	6	6			31	35	42	35	21	23	-	-
USTA MUHAMMAD	NUMBER	46	1	1	1	14	14	21	22	19	18	5	5	-	-
	PERCENT	100	2	2	2			46	48	41	39	11	11	-	-
JHAL MAGSI DISTRICT	**NUMBER**	**184**	**-**	**-**	**1**	**27**	**26**	**34**	**35**	**53**	**52**	**93**	**93**	**4**	**3**
	PERCENT	**100**	**-**	**-**	**1**			**18**	**19**	**29**	**28**	**51**	**51**	**2**	**2**
GANDAWA	NUMBER	43	-	-	-	22	20	12	13	18	18	12	12	1	-
	PERCENT	100	-	-	-			28	30	42	42	28	28	2	-
JHAL MAGSI	NUMBER	105	-	-	1	23	24	22	22	35	34	48	48	-	-
	PERCENT	100	-	-	1			21	21	33	32	46	46	-	-
MIRPUR SUB-	NUMBER	36	-	-	-	41	41	-	-	-	-	33	33	3	3
	PERCENT	100	-	-	-			-	-	-	-	92	92	8	8

TABLE 5.1 : MOUZAS REPORTING VETERINARY FACILITIES

ADMINISTRATIVE UNIT		RURAL POPU-LATED MOUZAS	MOUZAS REPORTING			AVERAGE DISTANCE		MOUZAS BY DISTANCE (IN KM) FROM THE VETERINARY FACILITY							
								1- 10		11-25		26 – 50		51 & ABOVE	
			MOBILE VETERINARY FACILITY	VETERINARY CENTRE / DISPENSARY	PRIVTE FACILITY	VETERINARY DISPENSARY	PRIVATE FACILITY	VETERINARY CENTRE / DISPENSARY	PRIVATE FACILITY	VETERINARY CENTRE / DISPENSARY	PRIVATE FACILITY	VETERINARY CENTRE / DISPENSARY	PRIVATE FACILITY	VETERINARY CENTRE/ DISPENSARY	PRIVATE FACILITY
1		2	3	4	5	6	7	8	9	10	11	12	13	14	15
KACHHI DISTRICT	**NUMBER**	**281**	**4**	**3**	**3**	**17**	**22**	**145**	**105**	**84**	**83**	**36**	**67**	**13**	**23**
	PERCENT	**100**	**1**	**1**	**1**			**52**	**37**	**30**	**30**	**13**	**24**	**5**	**5**
BALANARI SUB-	NUMBER	65	-	3	1	24	35	35	12	11	16	7	23	9	13
	PERCENT	100	-	5	2			54	18	17	25	11	35	14	20
BHAG	NUMBER	113	3	-	-	14	16	61	55	38	35	14	23	-	-
	PERCENT	100	3	-	-			54	49	34	31	12	20	-	-
DHADAR	NUMBER	29	-	-	1	9	9	19	18	10	10	-	-	-	-
	PERCENT	100	-	-	3			66	62	34	34	-	-	-	-
KHATTAN SUB-	NUMBER	19	-	-	-	26	26	-	-	6	6	13	13	-	-
	PERCENT	100	-	-	-			-	-	32	32	68	68	-	-
MACH SUB-	NUMBER	7	1	-	1	50	58	1	-	1	1	1	1	4	4
	PERCENT	100	14	-	14			14	-	14	14	14	14	57	57
SANNI SUB-	NUMBER	48	-	-	-	10	21	29	20	18	15	1	7	-	6
	PERCENT	100	-	-	-			60	42	38	31	2	15	-	13
NASIRABAD DISTRICT	**NUMBER**	**166**	**10**	**4**	**8**	**28**	**27**	**18**	**27**	**70**	**63**	**62**	**57**	**12**	**11**
	PERCENT	**100**	**6**	**2**	**5**			**11**	**16**	**42**	**38**	**37**	**34**	**7**	**7**
BABA KOT	NUMBER	32	-	1	2	23	19	3	7	20	18	8	5	-	-
	PERCENT	100	-	3	6			9	22	63	56	25	16	-	-
CHATTAR SUB-	NUMBER	52	-	-	-	39	38	3	2	9	10	31	32	9	8
	PERCENT	100	-	-	-			6	4	17	19	60	62	17	15
DERA MURAD JAMALI	NUMBER	19	2	2	3	20	21	2	1	10	10	5	5	-	-
	PERCENT	100	11	11	16			11	5	53	53	26	26	-	-
LANDHI	NUMBER	27	1	1	1	36	35	-	-	7	8	16	15	3	3
	PERCENT	100	4	4	4			-	-	26	30	59	56	11	11
TAMBOO	NUMBER	36	7	-	2	15	13	10	17	24	17	2	-	-	-
	PERCENT	100	19	-	6			28	47	67	47	6	-	-	-
SOHBATPUR DISTRICT	**NUMBER**	**45**	**-**	**17**	**-**	**13**	**21**	**20**	**11**	**1**	**19**	**7**	**15**	**-**	**-**
	PERCENT	**100**	**-**	**38**	**-**			**44**	**24**	**2**	**42**	**16**	**33**	**-**	**-**
FARIDABAD	NUMBER	9	-	5	-	6	18	4	2	-	6	-	1	-	-
	PERCENT	100	-	56	-			44	22	-	67	-	11	-	-
HAIRDEEN	NUMBER	5	-	2	-	2	17	3	2	-	1	-	2	-	-
	PERCENT	100	-	40	-			60	40	-	20	-	40	-	-
MANJHI PUR	NUMBER	7	-	2	-	7	15	5	3	-	4	-	-	-	-
	PERCENT	100	-	29	-			71	43	-	57	-	-	-	-
PANHWAR	NUMBER	8	-	-	-	32	33	-	-	1	-	7	8	-	-
	PERCENT	100	-	-	-			-	-	13	-	88	100	-	-
SAID MUHAMMAD	NUMBER	4	-	2	-	6	15	2	1	-	3	-	-	-	-
	PERCENT	100	-	50	-			50	25	-	75	-	-	-	-
SOHBATPUR	NUMBER	12	-	6	-	5	21	6	3	-	5	-	4	-	-
	PERCENT	100	-	50	-			50	25	-	42	-	33	-	-
QUETTA DIVISION	**NUMBER**	**481**	**64**	**79**	**94**	**24**	**24**	**175**	**160**	**102**	**105**	**54**	**50**	**71**	**72**
	PERCENT	**100**	**13**	**16**	**20**			**36**	**33**	**21**	**22**	**11**	**10**	**15**	**15**
KILLA ABDULLAH	**NUMBER**	**98**	**15**	**13**	**9**	**29**	**28**	**39**	**40**	**7**	**10**	**15**	**15**	**24**	**24**
	PERCENT	**100**	**15**	**13**	**9**			**40**	**41**	**7**	**10**	**15**	**15**	**24**	**24**
CHAMAN	NUMBER	30	1	6	-	8	9	19	23	5	7	-	-	-	-
	PERCENT	100	3	20	-			63	77	17	23	-	-	-	-

TABLE 5.1 : MOUZAS REPORTING VETERINARY FACILITIES

ADMINISTRATIVE UNIT		RURAL POPU-LATED MOUZAS	MOUZAS REPORTING			AVERAGE DISTANCE		MOUZAS BY DISTANCE (IN KM) FROM THE VETERINARY FACILITY							
								1- 10		11-25		26 – 50		51 & ABOVE	
			MOBILE VETERINARY FACILITY	VETERINARY CENTRE / DISPENSARY	PRIVTE FACILITY	VETERINARY DISPENSARY	PRIVATE FACILITY	VETERINARY CENTRE / DISPENSARY	PRIVATE FACILITY	VETERINARY CENTRE / DISPENSARY	PRIVATE FACILITY	VETERINARY CENTRE / DISPENSARY	PRIVATE FACILITY	VETERINARY CENTRE/ DISPENSARY	PRIVATE FACILITY
1		2	3	4	5	6	7	8	9	10	11	12	13	14	15
DOBANDI SUB-	NUMBER	47	1	-	-	45	45	9	8	-	1	14	14	24	24
	PERCENT	100	2	-	-			19	17	-	2	30	30	51	51
GULISTAN	NUMBER	10	8	3	3	14	14	4	4	2	2	1	1	-	-
	PERCENT	100	80	30	30			40	40	20	20	10	10	-	-
KILLA ABDULLAH	NUMBER	11	5	4	6	3	3	7	5	-	-	-	-	-	-
	PERCENT	100	45	36	55			64	45	-	-	-	-	-	-
PISHIN DISTRICT	**NUMBER**	**325**	**44**	**48**	**69**	**24**	**24**	**109**	**96**	**82**	**82**	**39**	**33**	**47**	**45**
	PERCENT	**100**	**14**	**15**	**21**			**34**	**30**	**25**	**25**	**12**	**10**	**14**	**14**
BARSHORE SUB-	NUMBER	249	18	31	38	25	26	87	82	63	61	23	23	45	45
	PERCENT	100	7	12	15			35	33	25	24	9	9	18	18
HARAM ZAI SUB-	NUMBER	15	-	-	9	22	6	6	5	4	1	5	-	-	-
	PERCENT	100	-	-	60			40	33	27	7	33	-	-	-
KAREZAT SUB-	NUMBER	27	3	6	3	22	23	3	3	9	12	9	9	-	-
	PERCENT	100	11	22	11			11	11	33	44	33	33	-	-
PISHIN	NUMBER	28	19	10	15	11	15	13	6	4	6	1	1	-	-
	PERCENT	100	68	36	54			46	21	14	21	4	4	-	-
SARANAN	NUMBER	6	4	1	4	40	20	-	-	2	2	1	-	2	-
	PERCENT	100	67	17	67			-	-	33	33	17	-	33	-
QUETTA DISTRICT	**NUMBER**	**58**	**5**	**18**	**16**	**10**	**17**	**27**	**24**	**13**	**13**	**-**	**2**	**-**	**3**
	PERCENT	**100**	**9**	**31**	**28**			**47**	**41**	**22**	**22**	**-**	**3**	**-**	**-**
PANJ PAI SUB-	NUMBER	4	-	1	-	11	61	2	1	1	-	-	-	-	3
	PERCENT	100	-	25	-			50	25	25	-	-	-	-	75
QUETTA CITY	NUMBER	16	-	3	3	11	11	8	8	5	5	-	-	-	-
	PERCENT	100	-	19	19			50	50	31	31	-	-	-	-
QUETTA SADDAR	NUMBER	38	5	14	13	10	13	17	15	7	8	-	2	-	-
	PERCENT	100	13	37	34			45	39	18	21	-	5	-	-
RAKHSHAN DIVISION	**NUMBER**	**446**	**7**	**26**	**20**	**41**	**43**	**101**	**99**	**90**	**89**	**111**	**112**	**118**	**126**
	PERCENT	**100**	**2**	**6**	**4**			**23**	**22**	**20**	**20**	**25**	**25**	**26**	**28**
CHAGAI DISTRICT	**NUMBER**	**48**	**1**	**2**	**2**	**91**	**91**	**4**	**4**	**11**	**11**	**7**	**7**	**24**	**24**
	PERCENT	**100**	**2**	**4**	**4**			**8**	**8**	**23**	**23**	**15**	**15**	**50**	**50**
CHAGAI SUB-	NUMBER	10	1	1	1	13	13	3	3	5	5	1	1	-	-
	PERCENT	100	10	10	10			30	30	50	50	10	10	-	-
DALBANDIN	NUMBER	30	-	1	1	70	70	1	1	6	6	6	6	16	16
	PERCENT	100	-	3	3			3	3	20	20	20	20	53	53
NOKUNDI SUB-	NUMBER	6	-	-	-	242	242	-	-	-	-	-	-	6	6
	PERCENT	100	-	-	-			-	-	-	-	-	-	100	100
TAFTAN SUB-	NUMBER	2	-	-	-	295	295	-	-	-	-	-	-	2	2
	PERCENT	100	-	-	-			-	-	-	-	-	-	100	100
KHARAN DISTRICT	**NUMBER**	**177**	**1**	**11**	**10**	**30**	**30**	**55**	**55**	**38**	**39**	**43**	**43**	**30**	**30**
	PERCENT	**100**	**1**	**6**	**6**			**31**	**31**	**21**	**22**	**24**	**24**	**17**	**17**
KHARAN	NUMBER	37	-	2	-	19	18	18	19	8	9	8	8	1	1
	PERCENT	100	-	5	-			49	51	22	24	22	22	3	3
PATKIN	NUMBER	28	-	1	1	58	58	2	2	1	1	2	2	22	22
	PERCENT	100	-	4	4			7	7	4	4	7	7	79	79
SAR KHARAN	NUMBER	61	-	8	9	14	14	33	32	10	10	10	10	-	-
	PERCENT	100	-	13	15			54	52	16	16	16	16	-	-

TABLE 5.1 : MOUZAS REPORTING VETERINARY FACILITIES

ADMINISTRATIVE UNIT		RURAL POPU-LATED MOUZAS	MOUZAS REPORTING			AVERAGE DISTANCE		MOUZAS BY DISTANCE (IN KM) FROM THE VETERINARY FACILITY							
								1- 10		11-25		26 – 50		51 & ABOVE	
			MOBILE VETERINARY FACILITY	VETERINARY CENTRE / DISPENSARY	PRIVTE FACILITY	VETERINARY DISPENSARY	PRIVATE FACILITY	VETERINARY CENTRE / DISPENSARY	PRIVATE FACILITY	VETERINARY CENTRE / DISPENSARY	PRIVATE FACILITY	VETERINARY CENTRE / DISPENSARY	PRIVATE FACILITY	VETERINARY CENTRE/ DISPENSARY	PRIVATE FACILITY
1		2	3	4	5	6	7	8	9	10	11	12	13	14	15
TOHMULK	NUMBER	51	1	-	-	39	39	2	2	19	19	23	23	7	7
	PERCENT	100	2	-	-			4	4	37	37	45	45	14	14
NUSHKI DISTRICT	**NUMBER**	**33**	**-**	**3**	**1**	**17**	**16**	**14**	**15**	**10**	**10**	**4**	**6**	**2**	**1**
	PERCENT	**100**	**-**	**9**	**3**			**42**	**45**	**30**	**30**	**12**	**18**	**6**	**6**
DAK SUB-	NUMBER	14	-	2	-	17	19	4	4	6	6	2	4	-	-
	PERCENT	100	-	14	-			29	29	43	43	14	29	-	-
NUSHKI	NUMBER	19	-	1	1	17	14	10	11	4	4	2	2	2	1
	PERCENT	100	-	5	5			53	58	21	21	11	11	11	5
WASHUK DISTRICT	**NUMBER**	**188**	**5**	**10**	**7**	**43**	**47**	**28**	**25**	**31**	**29**	**57**	**56**	**62**	**71**
	PERCENT	**100**	**3**	**5**	**4**			**15**	**13**	**16**	**15**	**30**	**30**	**33**	**33**
BESMYA	NUMBER	29	1	3	1	30	32	6	5	5	5	13	15	2	3
	PERCENT	100	3	10	3			21	17	17	17	45	52	7	10
MASHKEEL	NUMBER	55	3	3	3	47	48	6	5	8	8	19	19	19	20
	PERCENT	100	5	5	5			11	9	15	15	35	35	35	36
NAG	NUMBER	31	1	2	-	42	48	5	5	7	6	9	8	8	12
	PERCENT	100	3	6	-			16	16	23	19	29	26	26	39
SHAHO GARDI	NUMBER	44	-	-	1	57	59	3	3	2	2	12	10	27	28
	PERCENT	100	-	-	2			7	7	5	5	27	23	61	64
WASHUK	NUMBER	29	-	2	2	30	38	8	7	9	8	4	4	6	8
	PERCENT	100	-	7	7			28	24	31	28	14	14	21	28
SIBI DIVISION	**NUMBER**	**690**	**21**	**72**	**19**	**37**	**49**	**201**	**145**	**157**	**148**	**93**	**118**	**167**	**260**
	PERCENT	**100**	**3**	**10**	**3**			**29**	**21**	**23**	**21**	**13**	**17**	**24**	**38**
DERA BUGTI DISTRICT	**NUMBER**	**213**	**2**	**25**	**1**	**19**	**35**	**87**	**39**	**60**	**61**	**24**	**63**	**17**	**49**
	PERCENT	**100**	**1**	**12**	*****			**41**	**18**	**28**	**29**	**11**	**30**	**8**	**8**
BAIKAR SUB-TEHSIL	NUMBER	13	1	1	-	12	16	10	9	1	2	-	1	1	1
	PERCENT	100	8	8	-			77	69	8	15	-	8	8	8
DERA BUGTI TEHSIL	NUMBER	46	-	3	-	10	12	25	22	17	24	1	-	-	-
	PERCENT	100	-	7	-			54	48	37	52	2	-	-	-
LOTI	NUMBER	22	-	4	-	9	29	13	-	4	10	1	11	-	1
	PERCENT	100	-	18	-			59	-	18	45	5	50	-	5
MALAM SUB-	NUMBER	17	1	7	1	9	68	8	1	2	-	-	3	-	12
	PERCENT	100	6	41	6			47	6	12	-	-	18	-	71
PHELAWAGH	NUMBER	12	-	1	-	14	22	4	5	7	6	-	-	-	1
	PERCENT	100	-	8	-			33	42	58	50	-	-	-	8
PIR KOH SUB-TEHSIL	NUMBER	46	-	2	-	38	60	1	-	19	1	13	18	11	27
	PERCENT	100	-	4	-			2	-	41	2	28	39	24	59
SANGSELLAH SUB-TEHSIL	NUMBER	20	-	1	-	21	45	12	-	1	1	1	12	5	7
	PERCENT	100	-	5	-			60	-	5	5	5	60	25	35
SUI TEHSIL	NUMBER	37	-	6	-	17	25	14	2	9	17	8	18	-	-
	PERCENT	100	-	16	-			38	5	24	46	22	49	-	-
HARNAI DISTRICT	**NUMBER**	**83**	**2**	**1**	**2**	**18**	**15**	**35**	**38**	**30**	**31**	**10**	**10**	**7**	**2**
	PERCENT	**100**	**2**	**1**	**2**			**42**	**46**	**36**	**37**	**12**	**12**	**8**	**8**
HARNAI	NUMBER	60	2	1	2	19	15	31	34	12	13	10	10	6	1
	PERCENT	100	3	2	3			52	57	20	22	17	17	10	2
KHOAST SUB-	NUMBER	14	-	-	-	18	18	2	2	11	11	-	-	1	1
	PERCENT	100	-	-	-			14	14	79	79	-	-	7	7

TABLE 5.1 : MOUZAS REPORTING VETERINARY FACILITIES

ADMINISTRATIVE UNIT		RURAL POPU-LATED MOUZAS	MOUZAS REPORTING			AVERAGE DISTANCE		MOUZAS BY DISTANCE (IN KM) FROM THE VETERINARY FACILITY							
								1- 10		11-25		26 – 50		51 & ABOVE	
			MOBILE VETERINARY FACILITY	VETERINARY CENTRE / DISPENSARY	PRIVTE FACILITY	VETERINARY DISPENSARY	PRIVATE FACILITY	VETERINARY CENTRE / DISPENSARY	PRIVATE FACILITY	VETERINARY CENTRE / DISPENSARY	PRIVATE FACILITY	VETERINARY CENTRE / DISPENSARY	PRIVATE FACILITY	VETERINARY CENTRE/ DISPENSARY	PRIVATE FACILITY
1		2	3	4	5	6	7	8	9	10	11	12	13	14	15
SHAHRIG	NUMBER	9	-	-	-	14	14	2	2	7	7	-	-	-	-
	PERCENT	100	-	-	-			22	22	78	78	-	-	-	-
KOHLU DISTRICT	**NUMBER**	**182**	**9**	**26**	**7**	**79**	**87**	**12**	**9**	**14**	**15**	**28**	**23**	**102**	**128**
	PERCENT	**100**	**5**	**14**	**4**			**7**	**5**	**8**	**8**	**15**	**13**	**56**	**56**
KAHAN	NUMBER	110	3	3	-	93	110	1	1	4	2	19	3	83	104
	PERCENT	100	3	3	-			1	1	4	2	17	3	75	95
KOHLU	NUMBER	8	-	7	-	20	11	-	6	1	2	-	-	-	-
	PERCENT	100	-	88	-			-	75	13	25	-	-	-	-
MAWAND	NUMBER	37	5	5	3	67	70	1	-	4	4	8	9	19	21
	PERCENT	100	14	14	8			3	-	11	11	22	24	51	57
SUB-TEHSIL GRISANI	NUMBER	4	-	4	-	0	28	-	-	-	2	-	2	-	-
	PERCENT	100	-	100	-			-	-	-	50	-	50	-	-
SUB-TEHSIL TAMBOO	NUMBER	23	1	7	4	12	28	10	2	5	5	1	9	-	3
	PERCENT	100	4	30	17			43	9	22	22	4	39	-	13
SIBI DISTRICT	**NUMBER**	**128**	**8**	**15**	**9**	**37**	**62**	**36**	**26**	**23**	**8**	**14**	**6**	**40**	**79**
	PERCENT	**100**	**6**	**12**	**7**			**28**	**20**	**18**	**6**	**11**	**5**	**31**	**31**
KOT MANDAI SUB-	NUMBER	8	-	-	-	76	89	-	-	-	-	4	-	4	8
	PERCENT	100	-	-	-			-	-	-	-	50	-	50	100
LEHRI	NUMBER	88	5	1	4	38	74	24	10	22	2	7	3	34	69
	PERCENT	100	6	1	5			27	11	25	2	8	3	39	78
SANGAN SUB-	NUMBER	3	-	-	-	73	73	-	-	-	-	1	1	2	2
	PERCENT	100	-	-	-			-	-	-	-	33	33	67	67
SIBI	NUMBER	29	3	14	5	9	10	12	16	1	6	2	2	-	-
	PERCENT	100	10	48	17			41	55	3	21	7	7	-	-
ZIARAT DISTRICT	**NUMBER**	**84**	**-**	**5**	**-**	**18**	**19**	**31**	**33**	**30**	**33**	**17**	**16**	**1**	**2**
	PERCENT	**100**	**-**	**6**	**-**			**37**	**39**	**36**	**39**	**20**	**19**	**1**	**1**
SINJAWI SUB-	NUMBER	57	-	3	-	18	18	20	21	24	26	9	9	1	1
	PERCENT	100	-	5	-			35	37	42	46	16	16	2	2
ZIARAT	NUMBER	27	-	2	-	19	21	11	12	6	7	8	7	-	1
	PERCENT	100	-	7	-			41	44	22	26	30	26	-	4
ZHOB DIVISION	**NUMBER**	**861**	**73**	**93**	**64**	**30**	**37**	**236**	**142**	**216**	**202**	**199**	**248**	**117**	**205**
	PERCENT	**100**	**8**	**11**	**7**			**27**	**16**	**25**	**23**	**23**	**29**	**14**	**24**
BARKHAN DISTRICT	**NUMBER**	**129**	**49**	**6**	**7**	**28**	**28**	**22**	**22**	**39**	**41**	**51**	**49**	**11**	**10**
	PERCENT	**100**	**38**	**5**	**5**			**17**	**17**	**30**	**32**	**40**	**38**	**9**	**9**
BARKHAN	NUMBER	129	49	6	7	28	28	22	22	39	41	51	49	11	10
	PERCENT	100	38	5	5			17	17	30	32	40	38	9	8
DUKI DISTRICT	**NUMBER**	**84**	**2**	**8**	**22**	**24**	**20**	**28**	**28**	**23**	**19**	**17**	**12**	**8**	**3**
	PERCENT	**100**	**2**	**10**	**26**			**33**	**33**	**27**	**23**	**20**	**14**	**10**	**10**
DUKI	NUMBER	84	2	8	22	24	20	28	28	23	19	17	12	8	3
	PERCENT	100	2	10	26			33	33	27	23	20	14	10	4
KILLA SAIFULLAH	**NUMBER**	**140**	**1**	**1**	**1**	**29**	**28**	**37**	**39**	**54**	**56**	**22**	**22**	**26**	**22**
	PERCENT	**100**	**1**	**1**	**1**			**26**	**28**	**39**	**40**	**16**	**16**	**19**	**19**
BADINI SUB-	NUMBER	7	-	-	-	97	98	-	-	-	-	-	-	7	7
	PERCENT	100	-	-	-			-	-	-	-	-	-	100	100
KAN MEHTARZAI SUB-	NUMBER	16	-	-	-	17	17	1	1	15	15	-	-	-	-
	PERCENT	100	-	-	-			6	6	94	94	-	-	-	-

TABLE 5.1 : MOUZAS REPORTING VETERINARY FACILITIES

ADMINISTRATIVE UNIT		RURAL POPU-LATED MOUZAS	MOUZAS REPORTING			AVERAGE DISTANCE		MOUZAS BY DISTANCE (IN KM) FROM THE VETERINARY FACILITY							
								1- 10		11-25		26 – 50		51 & ABOVE	
			MOBILE VETERINARY FACILITY	VETERINARY CENTRE / DISPENSARY	PRIVTE FACILITY	VETERINARY DISPENSARY	PRIVATE FACILITY	VETERINARY CENTRE / DISPENSARY	PRIVATE FACILITY	VETERINARY CENTRE / DISPENSARY	PRIVATE FACILITY	VETERINARY CENTRE / DISPENSARY	PRIVATE FACILITY	VETERINARY CENTRE/ DISPENSARY	PRIVATE FACILITY
1		2	3	4	5	6	7	8	9	10	11	12	13	14	15
KILLA SAIFULLAH	NUMBER	44	1	-	-	21	20	23	23	14	14	3	3	4	4
	PERCENT	100	2	-	-			52	52	32	32	7	7	9	9
LOIBAND	NUMBER	28	-	-	-	46	38	4	6	4	6	6	6	14	10
	PERCENT	100	-	-	-			14	21	14	21	21	21	50	36
MUSLIM BAGH	NUMBER	30	-	1	1	13	13	9	9	19	19	1	1	-	-
	PERCENT	100	-	3	3			30	30	63	63	3	3	-	-
SHINKI SUB-	NUMBER	15	-	-	-	36	36	-	-	2	2	12	12	1	1
	PERCENT	100	-	-	-			-	-	13	13	80	80	7	7
LORALAI DISTRICT	**NUMBER**	**165**	**4**	**16**	**4**	**24**	**33**	**41**	**24**	**52**	**45**	**42**	**67**	**14**	**25**
	PERCENT	**100**	**2**	**10**	**2**			**25**	**15**	**32**	**27**	**25**	**41**	**8**	**8**
BORI	NUMBER	95	1	11	4	20	30	21	11	35	35	28	34	-	11
	PERCENT	100	1	12	4			22	12	37	37	29	36	-	12
MEKHTAR SUB-	NUMBER	70	3	5	-	30	37	20	13	17	10	14	33	14	14
	PERCENT	100	4	7	-			29	19	24	14	20	47	20	20
MUSAKHEL DISTRICT	**NUMBER**	**66**	**2**	**8**	**7**	**33**	**36**	**18**	**17**	**13**	**11**	**16**	**14**	**11**	**17**
	PERCENT	**100**	**3**	**12**	**11**			**27**	**26**	**20**	**17**	**24**	**21**	**17**	**17**
DRUG	NUMBER	8	-	1	-	11	23	6	5	-	-	1	2	-	1
	PERCENT	100	-	13	-			75	63	-	-	13	25	-	13
KINGRI	NUMBER	10	-	3	3	23	23	-	-	4	4	3	3	-	-
	PERCENT	100	-	30	30			-	-	40	40	30	30	-	-
MUSAKHEL	NUMBER	33	1	3	3	36	29	10	11	7	6	7	7	6	6
	PERCENT	100	3	9	9			30	33	21	18	21	21	18	18
SUB-TEHSIL TEAR ESSOT	NUMBER	8	-	-	1	39	43	2	1	1	1	2	2	3	3
	PERCENT	100	-	-	13			25	13	13	13	25	25	38	38
SUB-TEHSIL ZAMRI	NUMBER	7	1	1	-	48	86	-	-	1	-	3	-	2	7
	PERCENT	100	14	14	-			-	-	14	-	43	-	29	100
SHERANI DISTRICT	**NUMBER**	**179**	**13**	**22**	**-**	**35**	**57**	**76**	**4**	**18**	**18**	**27**	**57**	**36**	**100**
	PERCENT	**100**	**7**	**12**	**-**			**42**	**2**	**10**	**10**	**15**	**32**	**20**	**20**
SHERANI SUB-DIVISION	NUMBER	179	13	22	-	35	57	76	4	18	18	27	57	36	100
	PERCENT	100	7	12	-			42	2	10	10	15	32	20	56
ZHOB DISTRICT	**NUMBER**	**98**	**2**	**32**	**23**	**34**	**50**	**14**	**8**	**17**	**12**	**24**	**27**	**11**	**28**
	PERCENT	**100**	**2**	**33**	**23**			**14**	**8**	**17**	**12**	**24**	**28**	**11**	**11**
ASHWAT SUB-TEHSIL	NUMBER	3	-	1	-	23	115	-	-	2	-	-	-	-	3
	PERCENT	100	-	33	-			-	-	67	-	-	-	-	100
QAMAR DIN KAREZ	NUMBER	3	-	1	-	2	81	2	2	-	-	-	-	-	1
	PERCENT	100	-	33	-			67	67	-	-	-	-	-	33
SAMBAZA SUB-	NUMBER	18	1	5	-	56	74	1	-	1	-	8	10	3	8
	PERCENT	100	6	28	-			6	-	6	-	44	56	17	44
ZHOB	NUMBER	74	1	25	23	30	37	11	6	14	12	16	17	8	16
	PERCENT	100	1	34	31			15	8	19	16	22	23	11	22

* VALUE LESS THAN 0.5

TABLE 5.2 : MOUZAS REOPRTING POULTRY / LIVESTOCK /DAIRY /FISH FARMS

ADMINISTRATIVE UNITS		RURAL POPU-LATED MOUZAS	POULTRY FRAM		LIVESTOCK / DAIRY FARM		FISH FARM		MOUZAS REPORTING NO FARM
			MOUZAS	FARMS	MOUZAS	FARMS	MOUZAS	FARMS	
1		2	3	4	5	6	7	8	9
BALOCHISTAN	**NUMBER**	**6325**	**204**	**1393**	**63**	**585**	**26**	**319**	**6079**
	PERCENT	**100**	**3**		**1**		*****		**96**
KALAT DIVISION	**NUMBER**	**2503**	**77**	**718**	**23**	**297**	**3**	**44**	**2421**
	PERCENT	**100**	**3**		**1**		**0**		**97**
AWARAN DISTRICT	**NUMBER**	**202**	**1**	**62**	**1**	**62**	**-**	**-**	**201**
	PERCENT	**100**	*****		*****		**-**		**100**
AWARAN	NUMBER	15	-	-	-	-	-	-	15
	PERCENT	100	-		-		-		100
GISHKORE SUB-	NUMBER	44	-	-	-	-	-	-	44
	PERCENT	100	-		-		-		100
JHAL JAO SUB-	NUMBER	73	1	62	1	62	-	-	72
	PERCENT	100	1		1		-		99
KORAK JHAO	NUMBER	21	-	-	-	-	-	-	21
	PERCENT	100	-		-		-		100
MASHKAI	NUMBER	49	-	-	-	-	-	-	49
	PERCENT	100	-		-		-		100
KALAT DISTRICT	**NUMBER**	**345**	**5**	**162**	**2**	**156**	**1**	**30**	**340**
	PERCENT	**100**	**1**		**1**		*****		**99**
GAZG SUB-	NUMBER	31	-	-	-	-	-	-	31
	PERCENT	100	-		-		-		100
JOHAN SUB-	NUMBER	60	3	129	1	126	-	-	57
	PERCENT	100	5		2		-		95
KALAT	NUMBER	194	1	30	1	30	1	30	193
	PERCENT	100	1		1		1		99
MANGOCHAR	NUMBER	60	1	3	-	-	-	-	59
	PERCENT	100	2		-		-		98
KHUZDAR DISTRICT	**NUMBER**	**1193**	**12**	**71**	**9**	**24**	**1**	**13**	**1179**
	PERCENT	**100**	**1**		**1**		*****		**99**
ARANJI SUB-TEHSIL	NUMBER	86	-	-	-	-	-	-	86
	PERCENT	100	-		-		-		100
KARAKH SUB-TEHSIL	NUMBER	122	-	-	-	-	-	-	122
	PERCENT	100	-		-		-		100
KHUZDAR TEHSIL	NUMBER	335	8	25	6	20	1	13	327
	PERCENT	100	2		2		*		98
MOOLA SUB-TEHSIL	NUMBER	78	-	-	-	-	-	-	78
	PERCENT	100	-		-		-		100
NAL SUB-TEHSIL	NUMBER	121	-	-	-	-	-	-	121
	PERCENT	100	-		-		-		100
ORNACH SUB-TEHSIL	NUMBER	67	-	-	-	-	-	-	67
	PERCENT	100	-		-		-		100
SAROONA SUB-TEHSIL	NUMBER	263	-	-	-	-	-	-	263
	PERCENT	100	-		-		-		100
WADH TEHSIL	NUMBER	72	3	43	1	1	-	-	68
	PERCENT	100	4		1		-		94
ZEHRI TEHSIL	NUMBER	49	1	3	2	3	-	-	47
	PERCENT	100	2		4		-		96
LASBELA DISTRICT	**NUMBER**	**259**	**30**	**257**	**4**	**28**	**-**	**-**	**228**
	PERCENT	**100**	**12**		**2**		**-**		**88**
BELA TEHSIL	NUMBER	65	1	2	1	10	-	-	63
	PERCENT	100	2		2		-		97
DUREJI TEHSIL	NUMBER	20	-	-	-	-	-	-	20
	PERCENT	100	-		-		-		100
GADDANI TEHSIL	NUMBER	3	3	82	1	2	-	-	-
	PERCENT	100	100		33		-		-
HUB TEHSIL	NUMBER	7	1	10	1	10	-	-	6
	PERCENT	100	14		14		-		86

TABLE 5.2 : MOUZAS REOPRTING POULTRY / LIVESTOCK /DAIRY /FISH FARMS

ADMINISTRATIVE UNITS		RURAL POPU-LATED MOUZAS	POULTRY FRAM		LIVESTOCK / DAIRY FARM		FISH FARM		MOUZAS REPORTING NO FARM
			MOUZAS	FARMS	MOUZAS	FARMS	MOUZAS	FARMS	
1		2	3	4	5	6	7	8	9
KANRAJ TEHSIL	NUMBER	9	-	-	-	-	-	-	9
	PERCENT	100	-		-		-		100
LAKHRA TEHSIL	NUMBER	48	6	13	-	-	-	-	42
	PERCENT	100	13		-		-		88
LIARI TEHSIL	NUMBER	45	1	1	-	-	-	-	44
	PERCENT	100	2		-		-		98
SONMIANI/WINDER TEHSIL	NUMBER	21	12	133	-	-	-	-	9
	PERCENT	100	57		-		-		43
UTHAL TEHSIL	NUMBER	41	6	16	1	6	-	-	35
	PERCENT	100	15		2		-		85
MASTUNG DISTRICT	**NUMBER**	**247**	**16**	**49**	**5**	**14**	**-**	**-**	**229**
	PERCENT	**100**	**6**		**2**		**-**		**93**
DASHT	NUMBER	79	-	-	-	-	-	-	79
	PERCENT	100	-		-		-		100
KHAD KOCHA SUB-	NUMBER	34	-	-	-	-	-	-	34
	PERCENT	100	-		-		-		100
KIRDGAP SUB-	NUMBER	39	9	33	-	-	-	-	30
	PERCENT	100	23		-		-		77
MASTUNG	NUMBER	95	7	16	5	14	-	-	86
	PERCENT	100	7		5		-		91
SHAHEED SIKANDAR ABAD DISTRIC	**NUMBER**	**257**	**13**	**117**	**2**	**13**	**1**	**1**	**244**
	PERCENT	**100**	**5**		**1**		*****		**95**
DASHT E GORA	NUMBER	19	-	-	-	-	-	-	19
	PERCENT	100	-		-		-		100
SORAB	NUMBER	238	13	117	2	13	1	1	225
	PERCENT	100	5		1		*		95
MEKRAN DIVISION	**NUMBER**	**484**	**3**	**5**	**-**	**-**	**-**	**-**	**481**
	PERCENT	**100**	**1**		**-**		**-**		**99**
GWADAR DISTRICT	**NUMBER**	**141**	**2**	**4**	**-**	**-**	**-**	**-**	**139**
	PERCENT	**100**	**1**		**-**		**-**		**99**
CHIWANI	NUMBER	6	-	-	-	-	-	-	6
	PERCENT	100	-		-		-		100
GAWADAR	NUMBER	34	2	4	-	-	-	-	32
	PERCENT	100	6		-		-		94
ORMARA	NUMBER	17	-	-	-	-	-	-	17
	PERCENT	100	-		-		-		100
PASNI	NUMBER	62	-	-	-	-	-	-	62
	PERCENT	100	-		-		-		100
SUNTSER	NUMBER	22	-	-	-	-	-	-	22
	PERCENT	100	-		-		-		100
KECH DISTRICT	**NUMBER**	**248**	**-**	**-**	**-**	**-**	**-**	**-**	**248**
	PERCENT	**100**	**-**		**-**		**-**		**100**
BALNIGORE SUB-TEHSIL	NUMBER	35	-	-	-	-	-	-	35
	PERCENT	100	-		-		-		100
BULAIDA SUB-TEHSIL	NUMBER	11	-	-	-	-	-	-	11
	PERCENT	100	-		-		-		100
DASHT SUB-TEHSIL	NUMBER	43	-	-	-	-	-	-	43
	PERCENT	100	-		-		-		100
HOSHAB SUB-TEHSIL	NUMBER	28	-	-	-	-	-	-	28
	PERCENT	100	-		-		-		100
KECH (TURBAT) TEHSIL	NUMBER	75	-	-	-	-	-	-	75
	PERCENT	100	-		-		-		100
ZAMORAN SUB-TEHSIL	NUMBER	56	-	-	-	-	-	-	56
	PERCENT	100	-		-		-		100
PANJGUR DISTRICT	**NUMBER**	**95**	**1**	**1**	**-**	**-**	**-**	**-**	**94**
	PERCENT	**100**	**1**		**-**		**-**		**99**

TABLE 5.2 : MOUZAS REOPRTING POULTRY / LIVESTOCK /DAIRY /FISH FARMS

ADMINISTRATIVE UNITS		RURAL POPU-LATED MOUZAS	POULTRY FRAM		LIVESTOCK / DAIRY FARM		FISH FARM		MOUZAS REPORTING NO FARM
			MOUZAS	FARMS	MOUZAS	FARMS	MOUZAS	FARMS	
1		2	3	4	5	6	7	8	9
GICHK SUB-TEHSIL	NUMBER	22	-	-	-	-	-	-	22
	PERCENT	100	-		-		-		100
GOWARGO TEHSIL	NUMBER	32	-	-	-	-	-	-	32
	PERCENT	100	-		-		-		100
PANJGUR TEHSIL	NUMBER	17	-	-	-	-	-	-	17
	PERCENT	100	-		-		-		100
PAROME TEHSIL	NUMBER	24	1	1	-	-	-	-	23
	PERCENT	100	4		-		-		96
NASIRABAD DIVISION	**NUMBER**	**860**	**4**	**8**	**10**	**72**	**17**	**57**	**833**
	PERCENT	**100**	**0**		**1**		**2**		**97**
JAFFARABAD DISTRICT	**NUMBER**	**184**	**2**	**5**	**7**	**69**	**4**	**6**	**175**
	PERCENT	**100**	**1**		**4**		**2**		**95**
GANDHAKA	NUMBER	90	-	-	1	1	1	2	89
	PERCENT	100	-		1		1		99
JHAT PAT	NUMBER	48	2	5	5	63	3	4	41
	PERCENT	100	4		10		6		85
USTA MUHAMMAD	NUMBER	46	-	-	1	5	-	-	45
	PERCENT	100	-		2		-		98
JHAL MAGSI DISTRICT	**NUMBER**	**184**	**2**	**3**	**-**	**-**	**3**	**3**	**179**
	PERCENT	**100**	**1**		**-**		**2**		**97**
GANDAWA	NUMBER	43	-	-	-	-	-	-	43
	PERCENT	100	-		-		-		100
JHAL MAGSI	NUMBER	105	2	3	-	-	3	3	100
	PERCENT	100	2		-		3		95
MIRPUR SUB-	NUMBER	36	-	-	-	-	-	-	36
	PERCENT	100	-		-		-		100
KACHHI DISTRICT	**NUMBER**	**281**	**-**	**-**	**3**	**3**	**1**	**1**	**277**
	PERCENT	**100**	**-**		**1**		*****		**99**
BALANARI SUB-	NUMBER	65	-	-	-	-	-	-	65
	PERCENT	100	-		-		-		100
BHAG	NUMBER	113	-	-	-	-	-	-	113
	PERCENT	100	-		-		-		100
DHADAR	NUMBER	29	-	-	3	3	-	-	26
	PERCENT	100	-		10		-		90
KHATTAN SUB-	NUMBER	19	-	-	-	-	-	-	19
	PERCENT	100	-		-		-		100
MACH SUB-	NUMBER	7	-	-	-	-	1	1	6
	PERCENT	100	-		-		14		86
SANNI SUB-	NUMBER	48	-	-	-	-	-	-	48
	PERCENT	100	-		-		-		100
NASIRABAD DISTRICT	**NUMBER**	**166**	**-**	**-**	**-**	**-**	**-**	**-**	**166**
	PERCENT	**100**	**-**		**-**		**-**		**100**
BABA KOT	NUMBER	32	-	-	-	-	-	-	32
	PERCENT	100	-		-		-		100
CHATTAR SUB-	NUMBER	52	-	-	-	-	-	-	52
	PERCENT	100	-		-		-		100
DERA MURAD JAMALI	NUMBER	19	-	-	-	-	-	-	19
	PERCENT	100	-		-		-		100
LANDHI	NUMBER	27	-	-	-	-	-	-	27
	PERCENT	100	-		-		-		100
TAMBOO	NUMBER	36	-	-	-	-	-	-	36
	PERCENT	100	-		-		-		100
SOHBATPUR DISTRICT	**NUMBER**	**45**	**-**	**-**	**-**	**-**	**9**	**47**	**36**
	PERCENT	**100**	**-**		**-**		**20**		**80**
FARIDABAD	NUMBER	9	-	-	-	-	-	-	9
	PERCENT	100	-		-		-		100

TABLE 5.2 : MOUZAS REOPRTING POULTRY / LIVESTOCK /DAIRY /FISH FARMS

ADMINISTRATIVE UNITS		RURAL POPU-LATED MOUZAS	POULTRY FRAM		LIVESTOCK / DAIRY FARM		FISH FARM		MOUZAS REPORTING NO FARM
			MOUZAS	FARMS	MOUZAS	FARMS	MOUZAS	FARMS	
1		2	3	4	5	6	7	8	9
HAIRDEEN	NUMBER	5	-	-	-	-	2	12	3
	PERCENT	100	-		-		40		60
MANJHI PUR	NUMBER	7	-	-	-	-	-	-	7
	PERCENT	100	-		-		-		100
PANHWAR	NUMBER	8	-	-	-	-	2	5	6
	PERCENT	100	-		-		25		75
SAID MUHAMMAD KANRANI	NUMBER	4	-	-	-	-	1	12	3
	PERCENT	100	-		-		25		75
SOHBATPUR	NUMBER	12	-	-	-	-	4	18	8
	PERCENT	100	-		-		33		67
QUETTA DIVISION	**NUMBER**	**481**	**18**	**50**	**11**	**34**	**1**	**1**	**459**
	PERCENT	**100**	**4**		**2**		**0**		**95**
KILLA ABDULLAH DISTRICT	**NUMBER**	**98**	**1**	**3**	**4**	**15**	**-**	**-**	**94**
	PERCENT	**100**	**1**		**4**		**-**		**96**
CHAMAN	NUMBER	30	1	3	4	15	-	-	26
	PERCENT	100	3		13		-		87
DOBANDI SUB-	NUMBER	47	-	-	-	-	-	-	47
	PERCENT	100	-		-		-		100
GULISTAN	NUMBER	10	-	-	-	-	-	-	10
	PERCENT	100	-		-		-		100
KILLA ABDULLAH	NUMBER	11	-	-	-	-	-	-	11
	PERCENT	100	-		-		-		100
PISHIN DISTRICT	**NUMBER**	**325**	**3**	**9**	**1**	**1**	**-**	**-**	**322**
	PERCENT	**100**	**1**		*****		**-**		**99**
BARSHORE SUB-	NUMBER	249	-	-	-	-	-	-	249
	PERCENT	100	-		-		-		100
HARAM ZAI SUB-	NUMBER	15	-	-	-	-	-	-	15
	PERCENT	100	-		-		-		100
KAREZAT SUB-	NUMBER	27	3	9	1	1	-	-	24
	PERCENT	100	11		4		-		89
PISHIN	NUMBER	28	-	-	-	-	-	-	28
	PERCENT	100	-		-		-		100
SARANAN	NUMBER	6	-	-	-	-	-	-	6
	PERCENT	100	-		-		-		100
QUETTA DISTRICT	**NUMBER**	**58**	**14**	**38**	**6**	**18**	**1**	**1**	**43**
	PERCENT	**100**	**24**		**10**		**2**		**74**
PANJ PAI SUB-	NUMBER	4	1	4	-	-	-	-	3
	PERCENT	100	25		-		-		75
QUETTA CITY	NUMBER	16	5	11	2	9	1	1	11
	PERCENT	100	31		13		6		69
QUETTA SADDAR	NUMBER	38	8	23	4	9	-	-	29
	PERCENT	100	21		11		-		76
RAKHSHAN DIVISION	**NUMBER**	**446**	**72**	**369**	**5**	**67**	**-**	**-**	**373**
	PERCENT	**100**	**16**		**1**		**-**		**84**
CHAGAI DISTRICT	**NUMBER**	**48**	**5**	**9**	**3**	**15**	**-**	**-**	**43**
	PERCENT	**100**	**10**		**6**		**-**		**90**
CHAGAI SUB-	NUMBER	10	4	7	3	15	-	-	6
	PERCENT	100	40		30		-		60
DALBANDIN	NUMBER	30	1	2	-	-	-	-	29
	PERCENT	100	3		-		-		97
NOKUNDI SUB-	NUMBER	6	-	-	-	-	-	-	6
	PERCENT	100	-		-		-		100
TAFTAN SUB-	NUMBER	2	-	-	-	-	-	-	2
	PERCENT	100	-		-		-		100
KHARAN DISTRICT	**NUMBER**	**177**	**59**	**270**	**2**	**52**	**-**	**-**	**117**
	PERCENT	**100**	**33**		**1**		**-**		**66**

TABLE 5.2 : MOUZAS REOPRTING POULTRY / LIVESTOCK /DAIRY /FISH FARMS

ADMINISTRATIVE UNITS		RURAL POPU-LATED MOUZAS	POULTRY FRAM		LIVESTOCK / DAIRY FARM		FISH FARM		MOUZAS REPORTING NO FARM
			MOUZAS	FARMS	MOUZAS	FARMS	MOUZAS	FARMS	
1		2	3	4	5	6	7	8	9
KHARAN	NUMBER	37	4	7	2	52	-	-	32
	PERCENT	100	11		5		-		86
PATKIN	NUMBER	28	6	9	-	-	-	-	22
	PERCENT	100	21		-		-		79
SAR KHARAN	NUMBER	61	49	254	-	-	-	-	12
	PERCENT	100	80		-		-		20
TOHMULK	NUMBER	51	-	-	-	-	-	-	51
	PERCENT	100	-		-		-		100
NUSHKI DISTRICT	**NUMBER**	**33**	**8**	**90**	**-**	**-**	**-**	**-**	**25**
	PERCENT	**100**	**24**		**-**		**-**		**76**
DAK SUB-	NUMBER	14	-	-	-	-	-	-	14
	PERCENT	100	-		-		-		100
NUSHKI	NUMBER	19	8	90	-	-	-	-	11
	PERCENT	100	42		-		-		58
WASHUK DISTRICT	**NUMBER**	**188**	**-**	**-**	**-**	**-**	**-**	**-**	**188**
	PERCENT	**100**	**-**		**-**		**-**		**100**
BESMYA	NUMBER	29	-	-	-	-	-	-	29
	PERCENT	100	-		-		-		100
MASHKEEL	NUMBER	55	-	-	-	-	-	-	55
	PERCENT	100	-		-		-		100
NAG	NUMBER	31	-	-	-	-	-	-	31
	PERCENT	100	-		-		-		100
SHAHO GARDI	NUMBER	44	-	-	-	-	-	-	44
	PERCENT	100	-		-		-		100
WASHUK	NUMBER	29	-	-	-	-	-	-	29
	PERCENT	100	-		-		-		100
SIBI DIVISION	**NUMBER**	**690**	**1**	**1**	**4**	**28**	**2**	**4**	**683**
	PERCENT	**100**	**0**		**1**		**0**		**99**
DERA BUGTI DISTRICT	**NUMBER**	**213**	**1**	**1**	**2**	**20**	**2**	**4**	**208**
	PERCENT	**100**	*****		**1**		**1**		**98**
BAIKAR SUB-TEHSIL	NUMBER	13	-	-	1	1	-	-	12
	PERCENT	100	-		8		-		92
DERA BUGTI TEHSIL	NUMBER	46	1	1	1	19	1	1	43
	PERCENT	100	2		2		2		93
LOTI	NUMBER	22	-	-	-	-	-	-	22
	PERCENT	100	-		-		-		100
MALAM SUB-	NUMBER	17	-	-	-	-	-	-	17
	PERCENT	100	-		-		-		100
PHELAWAGH	NUMBER	12	-	-	-	-	-	-	12
	PERCENT	100	-		-		-		100
PIR KOH SUB-TEHSIL	NUMBER	46	-	-	-	-	-	-	46
	PERCENT	100	-		-		-		100
SANGSELLAH SUB-TEHSIL	NUMBER	20	-	-	-	-	-	-	20
	PERCENT	100	-		-		-		100
SUI TEHSIL	NUMBER	37	-	-	-	-	1	3	36
	PERCENT	100	-		-		3		97
HARNAI DISTRICT	**NUMBER**	**83**	**-**	**-**	**1**	**7**	**-**	**-**	**82**
	PERCENT	**100**	**-**		**1**		**-**		**99**
HARNAI	NUMBER	60	-	-	1	7	-	-	59
	PERCENT	100	-		2		-		98
KHOAST SUB-	NUMBER	14	-	-	-	-	-	-	14
	PERCENT	100	-		-		-		100
SHAHRIG	NUMBER	9	-	-	-	-	-	-	9
	PERCENT	100	-		-		-		100
KOHLU DISTRICT	**NUMBER**	**182**	**-**	**-**	**1**	**1**	**-**	**-**	**181**
	PERCENT	**100**	**-**		**1**		**-**		**99**

TABLE 5.2 : MOUZAS REOPRTING POULTRY / LIVESTOCK /DAIRY /FISH FARMS

ADMINISTRATIVE UNITS		RURAL POPU-LATED MOUZAS	POULTRY FRAM		LIVESTOCK / DAIRY FARM		FISH FARM		MOUZAS REPORTING NO FARM
			MOUZAS	FARMS	MOUZAS	FARMS	MOUZAS	FARMS	
1		2	3	4	5	6	7	8	9
KAHAN	NUMBER	110	-	-	-	-	-	-	110
	PERCENT	100	-		-		-		100
KOHLU	NUMBER	8	-	-	1	1	-	-	7
	PERCENT	100	-		13		-		88
MAWAND	NUMBER	37	-	-	-	-	-	-	37
	PERCENT	100	-		-		-		100
SUB-TEHSIL GRISANI	NUMBER	4	-	-	-	-	-	-	4
	PERCENT	100	-		-		-		100
SUB-TEHSIL TAMBOO	NUMBER	23	-	-	-	-	-	-	23
	PERCENT	100	-		-		-		100
SIBI DISTRICT	**NUMBER**	**128**	**-**	**-**	**-**	**-**	**-**	**-**	**128**
	PERCENT	**100**	**-**		**-**		**-**		**100**
KOT MANDAI SUB-	NUMBER	8	-	-	-	-	-	-	8
	PERCENT	100	-		-		-		100
LEHRI	NUMBER	88	-	-	-	-	-	-	88
	PERCENT	100	-		-		-		100
SANGAN SUB-	NUMBER	3	-	-	-	-	-	-	3
	PERCENT	100	-		-		-		100
SIBI	NUMBER	29	-	-	-	-	-	-	29
	PERCENT	100	-		-		-		100
ZIARAT DISTRICT	**NUMBER**	**84**	**-**	**-**	**-**	**-**	**-**	**-**	**84**
	PERCENT	**100**	**-**		**-**		**-**		**100**
SINJAWI SUB-	NUMBER	57	-	-	-	-	-	-	57
	PERCENT	100	-		-		-		100
ZIARAT	NUMBER	27	-	-	-	-	-	-	27
	PERCENT	100	-		-		-		100
ZHOB DIVISION	**NUMBER**	**861**	**29**	**242**	**10**	**87**	**3**	**213**	**829**
	PERCENT	**100**	**3**		**1**		**0**		**96**
BARKHAN DISTRICT	**NUMBER**	**129**	**1**	**30**	**1**	**30**	**-**	**-**	**128**
	PERCENT	**100**	**1**		**1**		**-**		**99**
BARKHAN	NUMBER	129	1	30	1	30	-	-	128
	PERCENT	100	1		1		-		99
DUKI DISTRICT	**NUMBER**	**84**	**-**	**-**	**1**	**1**	**-**	**-**	**83**
	PERCENT	**100**	**-**		**1**		**-**		**99**
DUKI	NUMBER	84	-	-	1	1	-	-	83
	PERCENT	100	-		1		-		99
KILLA SAIFULLAH DISTRICT	**NUMBER**	**140**	**1**	**10**	**1**	**10**	**1**	**210**	**139**
	PERCENT	**100**	**1**		**1**		**1**		**99**
BADINI SUB-	NUMBER	7	-	-	-	-	-	-	7
	PERCENT	100	-		-		-		100
KAN MEHTARZAI SUB-	NUMBER	16	-	-	-	-	-	-	16
	PERCENT	100	-		-		-		100
KILLA SAIFULLAH	NUMBER	44	1	10	1	10	1	210	43
	PERCENT	100	2		2		2		98
LOIBAND	NUMBER	28	-	-	-	-	-	-	28
	PERCENT	100	-		-		-		100
MUSLIM BAGH	NUMBER	30	-	-	-	-	-	-	30
	PERCENT	100	-		-		-		100
SHINKI SUB-	NUMBER	15	-	-	-	-	-	-	15
	PERCENT	100	-		-		-		100
LORALAI DISTRICT	**NUMBER**	**165**	**22**	**112**	**4**	**10**	**1**	**1**	**143**
	PERCENT	**100**	**13**		**2**		**1**		**87**
BORI	NUMBER	95	20	57	3	6	-	-	75
	PERCENT	100	21		3		-		79
MEKHTAR SUB-	NUMBER	70	2	55	1	4	1	1	68
	PERCENT	100	3		1		1		97

TABLE 5.2 : MOUZAS REOPRTING POULTRY / LIVESTOCK /DAIRY /FISH FARMS

ADMINISTRATIVE UNITS		RURAL POPU-LATED MOUZAS	POULTRY FRAM		LIVESTOCK / DAIRY FARM		FISH FARM		MOUZAS REPORTING NO FARM
			MOUZAS	FARMS	MOUZAS	FARMS	MOUZAS	FARMS	
1		2	3	4	5	6	7	8	9
MUSAKHEL DISTRICT	**NUMBER**	**66**	**1**	**4**	**1**	**3**	**1**	**2**	**65**
	PERCENT	**100**	**2**		**2**		**2**		**98**
DRUG	NUMBER	8	-	-	-	-	-	-	8
	PERCENT	100	-		-		-		100
KINGRI	NUMBER	10	-	-	-	-	-	-	10
	PERCENT	100	-		-		-		100
MUSAKHEL	NUMBER	33	1	4	1	3	1	2	32
	PERCENT	100	3		3		3		97
SUB-TEHSIL TEAR ESSOT	NUMBER	8	-	-	-	-	-	-	8
	PERCENT	100	-		-		-		100
SUB-TEHSIL ZAMRI PALASIN	NUMBER	7	-	-	-	-	-	-	7
	PERCENT	100	-		-		-		100
SHERANI DISTRICT	**NUMBER**	**179**	**-**	**-**	**1**	**30**	**-**	**-**	**178**
	PERCENT	**100**	**-**		**1**		**-**		**99**
SHERANI SUB-DIVISION	NUMBER	179	-	-	1	30	-	-	178
	PERCENT	100	-		1		-		99
ZHOB DISTRICT	**NUMBER**	**98**	**4**	**86**	**1**	**3**	**-**	**-**	**93**
	PERCENT	**100**	**4**		**1**		**-**		**95**
ASHWAT SUB-TEHSIL	NUMBER	3	-	-	1	3	-	-	2
	PERCENT	100	-		33		-		67
QAMAR DIN KAREZ	NUMBER	3	-	-	-	-	-	-	3
	PERCENT	100	-		-		-		100
SAMBAZA SUB-	NUMBER	18	-	-	-	-	-	-	18
	PERCENT	100	-		-		-		100
ZHOB	NUMBER	74	4	86	-	-	-	-	70
	PERCENT	100	5		-		-		95

* VALUE LESS THAN 0.5

TABLE 6.1: MOUZAS REPORTING AVAILABILITY OF ELECTRICITY TO POPULATION FOR DOMESTIC USE

ADMINSTRATIVE UNIT		RURAL POPULATED MOUZAS	MOUZAS REPORTING AVAILABILITY OF ELECTRICITY				AVERAGE DISTANCE	MOUZAS BY DISTANCE (IN KM) FROM ELECTRICITY FACILITY			
			ALL	MOSTLY	SOME	NONE		1-10	11-25	26-50	51 AND AVOVE
1		2	3	4	5	6	7	8	9	10	11
BALOCHISTAN	**NUMBER**	**6325**	**1184**	**896**	**1075**	**3168**	**53**	**709**	**769**	**596**	**1094**
	PERCENT	**100**	**19**	**14**	**17**	**50**		**22**	**24**	**19**	**35**
KALAT DIVISION	**NUMBER**	**2503**	**377**	**279**	**290**	**1555**	**53**	**297**	**316**	**299**	**643**
	PERCENT	**100**	**15**	**11**	**12**	**62**		**19**	**20**	**19**	**41**
AWARAN DISTRICT	**NUMBER**	**202**	**6**	**2**	**5**	**189**	**70**	**18**	**31**	**27**	**113**
	PERCENT	**100**	**3**	**1**	**2**	**94**		**10**	**16**	**14**	**60**
AWARAN	NUMBER	15	1	-	1	13	15	4	8	1	-
	PERCENT	100	7	-	7	87		31	62	8	-
GISHKORE SUB-	NUMBER	44	-	-	1	43	75	-	-	7	36
	PERCENT	100	-	-	2	98		-	-	16	84
JHAL JAO SUB-	NUMBER	73	-	-	1	72	92	2	7	4	59
	PERCENT	100	-	-	1	99		3	10	6	82
KORAK JHAO	NUMBER	21	-	-	2	19	119	-	-	2	17
	PERCENT	100	-	-	10	90		-	-	11	89
MASHKAI	NUMBER	49	5	2	-	42	22	12	16	13	1
	PERCENT	100	10	4	-	86		29	38	31	2
KALAT DISTRICT	**NUMBER**	**345**	**66**	**31**	**38**	**210**	**41**	**74**	**66**	**31**	**39**
	PERCENT	**100**	**19**	**9**	**11**	**61**		**35**	**31**	**15**	**19**
GAZG SUB-	NUMBER	31	-	-	1	30	166	-	1	1	28
	PERCENT	100	-	-	3	97		-	3	3	93
JOHAN SUB-	NUMBER	60	2	1	2	55	29	7	24	18	6
	PERCENT	100	3	2	3	92		13	44	33	11
KALAT	NUMBER	194	25	22	26	121	16	63	41	12	5
	PERCENT	100	13	11	13	62		52	34	10	4
MANGOCHAR	NUMBER	60	39	8	9	4	7	4	-	-	-
	PERCENT	100	65	13	15	7		100	-	-	-
KHUZDAR DISTRICT	**NUMBER**	**1193**	**59**	**104**	**125**	**903**	**83**	**110**	**155**	**179**	**459**
	PERCENT	**100**	**5**	**9**	**10**	**76**		**12**	**17**	**20**	**51**
ARANJI SUB-TEHSIL	NUMBER	86	2	5	2	77	107	3	3	5	66
	PERCENT	100	2	6	2	90		4	4	6	86
KARAKH SUB-TEHSIL	NUMBER	122	3	8	3	108	35	21	28	42	17
	PERCENT	100	2	7	2	89		19	26	39	16
KHUZDAR TEHSIL	NUMBER	335	8	51	48	228	32	49	75	71	33
	PERCENT	100	2	15	14	68		21	33	31	14
MOOLA SUB-TEHSIL	NUMBER	78	-	-	2	76	122	-	1	2	73
	PERCENT	100	-	-	3	97		-	1	3	96
NAL SUB-TEHSIL	NUMBER	121	23	14	30	54	26	16	18	17	3
	PERCENT	100	19	12	25	45		30	33	31	6
ORNACH SUB-TEHSIL	NUMBER	67	3	1	1	62	73	6	7	12	37
	PERCENT	100	4	1	1	93		10	11	19	60
SAROONA SUB-TEHSIL	NUMBER	263	-	1	1	259	152	2	9	18	230
	PERCENT	100	-	*	*	98		1	3	7	89
WADH TEHSIL	NUMBER	72	10	13	30	19	10	13	4	2	-
	PERCENT	100	14	18	42	26		68	21	11	-

TABLE 6.1: MOUZAS REPORTING AVAILABILITY OF ELECTRICITY TO POPULATION FOR DOMESTIC USE

ADMINSTRATIVE UNIT		RURAL POPULATED MOUZAS	MOUZAS REPORTING AVAILABILITY OF ELECTRICITY				AVERAGE DISTANCE	MOUZAS BY DISTANCE (IN KM) FROM ELECTRICITY FACILITY			
			ALL	MOSTLY	SOME	NONE		1-10	11-25	26-50	51 AND AVOVE
1		2	3	4	5	6	7	8	9	10	11
ZEHRI TEHSIL	NUMBER	49	10	11	8	20	29	-	10	10	-
	PERCENT	100	20	22	16	41		-	50	50	-
LASBELA DISTRICT	**NUMBER**	**259**	**16**	**18**	**55**	**170**	**35**	**42**	**50**	**47**	**31**
	PERCENT	**100**	**6**	**7**	**21**	**66**		**25**	**29**	**28**	**18**
BELA TEHSIL	NUMBER	65	6	7	19	33	16	15	11	7	-
	PERCENT	100	9	11	29	51		45	33	21	-
DUREJI TEHSIL	NUMBER	20	-	4	-	16	40	1	4	6	5
	PERCENT	100	-	20	-	80		6	25	38	31
GADDANI TEHSIL	NUMBER	3	-	-	2	1	10	1	-	-	-
	PERCENT	100	-	-	67	33		100	-	-	-
HUB TEHSIL	NUMBER	7	-	3	3	1	10	1	-	-	-
	PERCENT	100	-	43	43	14		100	-	-	-
KANRAJ TEHSIL	NUMBER	9	-	-	-	9	111	-	-	-	9
	PERCENT	100	-	-	-	100		-	-	-	100
LAKHRA TEHSIL	NUMBER	48	-	1	9	38	17	11	22	3	2
	PERCENT	100	-	2	19	79		29	58	8	5
LIARI TEHSIL	NUMBER	45	6	1	-	38	65	-	6	17	15
	PERCENT	100	13	2	-	84		-	16	45	39
SONMIANI/WINDER TEHSIL	NUMBER	21	4	2	5	10	19	4	3	3	-
	PERCENT	100	19	10	24	48		40	30	30	-
UTHAL TEHSIL	NUMBER	41	-	-	17	24	23	9	4	11	-
	PERCENT	100	-	-	41	59		38	17	46	-
MASTUNG DISTRICT	**NUMBER**	**247**	**137**	**86**	**7**	**17**	**26**	**9**	**4**	**3**	**1**
	PERCENT	**100**	**55**	**35**	**3**	**7**		**53**	**24**	**18**	**6**
DASHT	NUMBER	79	7	65	2	5	18	1	3	1	-
	PERCENT	100	9	82	3	6		20	60	20	-
KHAD KOCHA SUB-	NUMBER	34	10	19	1	4	10	3	1	-	-
	PERCENT	100	29	56	3	12		75	25	-	-
KIRDGAP SUB-	NUMBER	39	37	-	-	2	40	-	-	2	-
	PERCENT	100	95	-	-	5		-	-	100	-
MASTUNG	NUMBER	95	83	2	4	6	39	5	-	-	1
	PERCENT	100	87	2	4	6		83	-	-	17
SHAHEED SIKANDAR ABAD	**NUMBER**	**257**	**93**	**38**	**60**	**66**	**13**	**44**	**10**	**12**	**-**
	PERCENT	**100**	**36**	**15**	**23**	**26**		**67**	**15**	**18**	**-**
DASHT E GORA	NUMBER	19	-	5	14	-	-	-	-	-	-
	PERCENT	100	-	26	74	-		-	-	-	-
SORAB	NUMBER	238	93	33	46	66	13	44	10	12	-
	PERCENT	100	39	14	19	28		67	15	18	-
MEKRAN DIVISION	**NUMBER**	**484**	**56**	**45**	**90**	**293**	**53**	**34**	**43**	**59**	**157**
	PERCENT	**100**	**12**	**9**	**19**	**61**		**12**	**15**	**20**	**54**
GWADAR DISTRICT	**NUMBER**	**141**	**11**	**15**	**24**	**91**	**52**	**5**	**15**	**26**	**45**
	PERCENT	**100**	**8**	**11**	**17**	**65**		**5**	**16**	**29**	**49**
CHIWANI	NUMBER	6	3	3	-	-	-	-	-	-	-
	PERCENT	100	50	50	-	-		-	-	-	-

TABLE 6.1: MOUZAS REPORTING AVAILABILITY OF ELECTRICITY TO POPULATION FOR DOMESTIC USE

ADMINSTRATIVE UNIT		RURAL POPULATED MOUZAS	MOUZAS REPORTING AVAILABILITY OF ELECTRICITY				AVERAGE DISTANCE	MOUZAS BY DISTANCE (IN KM) FROM ELECTRICITY FACILITY			
			ALL	MOSTLY	SOME	NONE		1-10	11-25	26-50	51 AND AVOVE
1		2	3	4	5	6	7	8	9	10	11
GAWADAR	NUMBER	34	3	9	9	13	23	4	4	4	1
	PERCENT	100	9	26	26	38		31	31	31	8
ORMARA	NUMBER	17	-	-	5	12	29	-	6	6	-
	PERCENT	100	-	-	29	71		-	50	50	-
PASNI	NUMBER	62	4	1	10	47	68	1	3	6	37
	PERCENT	100	6	2	16	76		2	6	13	79
SUNTSER	NUMBER	22	1	2	-	19	46	-	2	10	7
	PERCENT	100	5	9	-	86		-	11	53	37
KECH DISTRICT	**NUMBER**	**248**	**39**	**25**	**53**	**131**	**42**	**28**	**25**	**29**	**49**
	PERCENT	**100**	**16**	**10**	**21**	**53**		**21**	**19**	**22**	**37**
BALNIGORE SUB-TEHSIL	NUMBER	35	-	-	27	8	6	7	1	-	-
	PERCENT	100	-	-	77	23		88	13	-	-
BULAIDA SUB-TEHSIL	NUMBER	11	-	1	9	1	33	-	-	1	-
	PERCENT	100	-	9	82	9		-	-	100	-
DASHT SUB-TEHSIL	NUMBER	43	3	2	2	36	30	8	15	8	5
	PERCENT	100	7	5	5	84		22	42	22	14
HOSHAB SUB-TEHSIL	NUMBER	28	3	10	3	12	42	1	3	6	2
	PERCENT	100	11	36	11	43		8	25	50	17
KECH (TURBAT) TEHSIL	NUMBER	75	33	12	12	18	15	12	3	2	1
	PERCENT	100	44	16	16	24		67	17	11	6
ZAMORAN SUB-TEHSIL	NUMBER	56	-	-	-	56	64	-	3	12	41
	PERCENT	100	-	-	-	100		-	5	21	73
PANJGUR DISTRICT	**NUMBER**	**95**	**6**	**5**	**13**	**71**	**94**	**1**	**3**	**4**	**63**
	PERCENT	**100**	**6**	**5**	**14**	**75**		**1**	**4**	**6**	**89**
GICHK SUB-TEHSIL	NUMBER	22	-	-	-	22	116	1	-	-	21
	PERCENT	100	-	-	-	100		5	-	-	95
GOWARGO TEHSIL	NUMBER	32	-	-	9	23	86	-	2	3	18
	PERCENT	100	-	-	28	72		-	9	13	78
PANJGUR TEHSIL	NUMBER	17	6	5	4	2	20	-	1	1	-
	PERCENT	100	35	29	24	12		-	50	50	-
PAROME TEHSIL	NUMBER	24	-	-	-	24	86	-	-	-	24
	PERCENT	100	-	-	-	100		-	-	-	100
NASIRABAD DIVISION	**NUMBER**	**860**	**141**	**309**	**207**	**203**	**53**	**148**	**40**	**14**	**1**
	PERCENT	**100**	**16**	**36**	**24**	**24**		**73**	**20**	**7**	**0**
JAFFARABAD DISTRICT	**NUMBER**	**184**	**14**	**98**	**66**	**6**	**7**	**5**	**1**	**-**	**-**
	PERCENT	**100**	**8**	**53**	**36**	**3**		**83**	**17**	**-**	**-**
GANDHAKA	NUMBER	90	-	22	62	6	7	5	1	-	-
	PERCENT	100	-	24	69	7		83	17	-	-
JHAT PAT	NUMBER	48	13	33	2	-	-	-	-	-	-
	PERCENT	100	27	69	4	-		-	-	-	-
USTA MUHAMMAD	NUMBER	46	1	43	2	-	-	-	-	-	-
	PERCENT	100	2	93	4	-		-	-	-	-
JHAL MAGSI DISTRICT	**NUMBER**	**184**	**2**	**35**	**86**	**61**	**12**	**37**	**20**	**4**	**-**
	PERCENT	**100**	**1**	**19**	**47**	**33**		**61**	**33**	**7**	**-**

TABLE 6.1: MOUZAS REPORTING AVAILABILITY OF ELECTRICITY TO POPULATION FOR DOMESTIC USE

ADMINSTRATIVE UNIT		RURAL POPULATED MOUZAS	MOUZAS REPORTING AVAILABILITY OF ELECTRICITY				AVERAGE DISTANCE	MOUZAS BY DISTANCE (IN KM) FROM ELECTRICITY FACILITY			
			ALL	MOSTLY	SOME	NONE		1-10	11-25	26-50	51 AND AVOVE
1		2	3	4	5	6	7	8	9	10	11
GANDAWA	NUMBER	43	2	6	6	29	7	26	2	1	-
	PERCENT	100	5	14	14	67		90	7	3	-
JHAL MAGSI	NUMBER	105	-	25	75	5	9	3	2	-	-
	PERCENT	100	-	24	71	5		60	40	-	-
MIRPUR SUB-	NUMBER	36	-	4	5	27	16	8	16	3	-
	PERCENT	100	-	11	14	75		30	59	11	-
KACHHI DISTRICT	**NUMBER**	**281**	**112**	**79**	**20**	**70**	**8**	**57**	**11**	**2**	**-**
	PERCENT	**100**	**40**	**28**	**7**	**25**		**81**	**16**	**3**	**-**
BALANARI SUB-	NUMBER	65	61	1	1	2	6	2	-	-	-
	PERCENT	100	94	2	2	3		100	-	-	-
BHAG	NUMBER	113	36	22	11	44	6	40	4	-	-
	PERCENT	100	32	19	10	39		91	9	-	-
DHADAR	NUMBER	29	7	19	3	-	-	-	-	-	-
	PERCENT	100	24	66	10	-		-	-	-	-
KHATTAN SUB-	NUMBER	19	6	3	2	8	6	6	2	-	-
	PERCENT	100	32	16	11	42		75	25	-	-
MACH SUB-	NUMBER	7	1	1	1	4	23	1	1	2	-
	PERCENT	100	14	14	14	57		25	25	50	-
SANNI SUB-	NUMBER	48	1	33	2	12	10	8	4	-	-
	PERCENT	100	2	69	4	25		67	33	-	-
NASIRABAD DISTRICT	**NUMBER**	**166**	**13**	**62**	**25**	**66**	**11**	**49**	**8**	**8**	**1**
	PERCENT	**100**	**8**	**37**	**15**	**40**		**74**	**12**	**12**	**2**
BABA KOT	NUMBER	32	-	27	4	1	4	1	-	-	-
	PERCENT	100	-	84	13	3		100	-	-	-
CHATTAR SUB-	NUMBER	52	2	3	8	39	14	25	6	7	1
	PERCENT	100	4	6	15	75		64	15	18	3
DERA MURAD JAMALI	NUMBER	19	3	4	9	3	10	2	1	-	-
	PERCENT	100	16	21	47	16		67	33	-	-
LANDHI	NUMBER	27	-	2	3	22	5	21	1	-	-
	PERCENT	100	-	7	11	81		95	5	-	-
TAMBOO	NUMBER	36	8	26	1	1	30	-	-	1	-
	PERCENT	100	22	72	3	3		-	-	100	-
SOHBATPUR DISTRICT	**NUMBER**	**45**	**-**	**35**	**10**	**-**	**-**	**-**	**-**	**-**	**-**
	PERCENT	**100**	**-**	**78**	**22**	**-**		**-**	**-**	**-**	**-**
FARIDABAD	NUMBER	9	-	9	-	-	-	-	-	-	-
	PERCENT	100	-	100	-	-		-	-	-	-
HAIRDEEN	NUMBER	5	-	5	-	-	-	-	-	-	-
	PERCENT	100	-	100	-	-		-	-	-	-
MANJHI PUR	NUMBER	7	-	4	3	-	-	-	-	-	-
	PERCENT	100	-	57	43	-		-	-	-	-
PANHWAR	NUMBER	8	-	3	5	-	-	-	-	-	-
	PERCENT	100	-	38	63	-		-	-	-	-
SAID MUHAMMAD KANRANI	NUMBER	4	-	4	-	-	-	-	-	-	-
	PERCENT	100	-	100	-	-		-	-	-	-

TABLE 6.1: MOUZAS REPORTING AVAILABILITY OF ELECTRICITY TO POPULATION FOR DOMESTIC USE

ADMINSTRATIVE UNIT		RURAL POPULATED MOUZAS	MOUZAS REPORTING AVAILABILITY OF ELECTRICITY				AVERAGE DISTANCE	MOUZAS BY DISTANCE (IN KM) FROM ELECTRICITY FACILITY			
			ALL	MOSTLY	SOME	NONE		1-10	11-25	26-50	51 AND AVOVE
1		2	3	4	5	6	7	8	9	10	11
SOHBATPUR	NUMBER	12	-	10	2	-	-	-	-	-	-
	PERCENT	100	-	83	17	-		-	-	-	-
QUETTA DIVISION	**NUMBER**	**481**	**129**	**61**	**147**	**144**	**53**	**15**	**128**	**-**	**1**
	PERCENT	**100**	**27**	**13**	**31**	**30**		**10**	**89**	**0**	**1**
KILLA ABDULLAH DISTRICT	**NUMBER**	**98**	**26**	**14**	**8**	**50**	**19**	**3**	**47**	**-**	**-**
	PERCENT	**100**	**27**	**14**	**8**	**51**		**6**	**94**	**-**	**-**
CHAMAN	NUMBER	30	8	13	8	1	7	1	-	-	-
	PERCENT	100	27	43	27	3		100	-	-	-
DOBANDI SUB-	NUMBER	47	-	-	-	47	20	-	47	-	-
	PERCENT	100	-	-	-	100		-	100	-	-
GULISTAN	NUMBER	10	7	1	-	2	9	2	-	-	-
	PERCENT	100	70	10	-	20		100	-	-	-
KILLA ABDULLAH	NUMBER	11	11	-	-	-	-	-	-	-	-
	PERCENT	100	100	-	-	-		-	-	-	-
PISHIN DISTRICT	**NUMBER**	**325**	**69**	**37**	**125**	**94**	**15**	**12**	**81**	**-**	**1**
	PERCENT	**100**	**21**	**11**	**38**	**29**		**13**	**86**	**-**	**1**
BARSHORE SUB-	NUMBER	249	31	24	101	93	14	12	81	-	-
	PERCENT	100	12	10	41	37		13	87	-	-
HARAM ZAI SUB-	NUMBER	15	-	4	11	-	-	-	-	-	-
	PERCENT	100	-	27	73	-		-	-	-	-
KAREZAT SUB-	NUMBER	27	17	6	4	-	-	-	-	-	-
	PERCENT	100	63	22	15	-		-	-	-	-
PISHIN	NUMBER	28	19	3	6	-	-	-	-	-	-
	PERCENT	100	68	11	21	-		-	-	-	-
SARANAN	NUMBER	6	2	-	3	1	70	-	-	-	1
	PERCENT	100	33	-	50	17		-	-	-	100
QUETTA DISTRICT	**NUMBER**	**58**	**34**	**10**	**14**	**-**	**-**	**-**	**-**	**-**	**-**
	PERCENT	**100**	**59**	**17**	**24**	**-**		**-**	**-**	**-**	**-**
PANJ PAI SUB-	NUMBER	4	-	3	1	-	-	-	-	-	-
	PERCENT	100	-	75	25	-		-	-	-	-
QUETTA CITY	NUMBER	16	14	2	-	-	-	-	-	-	-
	PERCENT	100	88	13	-	-		-	-	-	-
QUETTA SADDAR	NUMBER	38	20	5	13	-	-	-	-	-	-
	PERCENT	100	53	13	34	-		-	-	-	-
RAKHSHAN DIVISION	**NUMBER**	**446**	**113**	**35**	**25**	**273**	**53**	**23**	**49**	**93**	**108**
	PERCENT	**100**	**25**	**8**	**6**	**61**		**8**	**18**	**34**	**40**
CHAGAI DISTRICT	**NUMBER**	**48**	**-**	**3**	**6**	**39**	**65**	**1**	**11**	**7**	**20**
	PERCENT	**100**	**-**	**6**	**13**	**81**		**3**	**28**	**18**	**51**
CHAGAI SUB-	NUMBER	10	-	-	3	7	16	1	5	1	-
	PERCENT	100	-	-	30	70		14	71	14	-
DALBANDIN	NUMBER	30	-	2	1	27	71	-	6	6	15
	PERCENT	100	-	7	3	90		-	22	22	56
NOKUNDI SUB-	NUMBER	6	-	-	1	5	98	-	-	-	5
	PERCENT	100	-	-	17	83		-	-	-	100

TABLE 6.1: MOUZAS REPORTING AVAILABILITY OF ELECTRICITY TO POPULATION FOR DOMESTIC USE

ADMINSTRATIVE UNIT		RURAL POPULATED MOUZAS	MOUZAS REPORTING AVAILABILITY OF ELECTRICITY				AVERAGE DISTANCE	MOUZAS BY DISTANCE (IN KM) FROM ELECTRICITY FACILITY			
			ALL	MOSTLY	SOME	NONE		1-10	11-25	26-50	51 AND AVOVE
1		2	3	4	5	6	7	8	9	10	11
TAFTAN SUB-	NUMBER	2	-	1	1	-	-	-	-	-	-
	PERCENT	100	-	50	50	-		-	-	-	-
KHARAN DISTRICT	**NUMBER**	**177**	**89**	**10**	**6**	**72**	**29**	**18**	**23**	**25**	**6**
	PERCENT	**100**	**50**	**6**	**3**	**41**		**25**	**32**	**35**	**8**
KHARAN	NUMBER	37	24	4	-	9	16	1	7	1	-
	PERCENT	100	65	11	-	24		11	78	11	-
PATKIN	NUMBER	28	3	1	2	22	26	6	9	4	3
	PERCENT	100	11	4	7	79		27	41	18	14
SAR KHARAN	NUMBER	61	48	1	2	10	11	8	1	1	-
	PERCENT	100	79	2	3	16		80	10	10	-
TOHMULK	NUMBER	51	14	4	2	31	42	3	6	19	3
	PERCENT	100	27	8	4	61		10	19	61	10
NUSHKI DISTRICT	**NUMBER**	**33**	**-**	**18**	**5**	**10**	**44**	**1**	**3**	**1**	**5**
	PERCENT	**100**	**-**	**55**	**15**	**30**		**10**	**30**	**10**	**50**
DAK SUB-	NUMBER	14	-	3	5	6	65	-	-	1	5
	PERCENT	100	-	21	36	43		-	-	17	83
NUSHKI	NUMBER	19	-	15	-	4	13	1	3	-	-
	PERCENT	100	-	79	-	21		25	75	-	-
WASHUK DISTRICT	**NUMBER**	**188**	**24**	**4**	**8**	**152**	**61**	**3**	**12**	**60**	**77**
	PERCENT	**100**	**13**	**2**	**4**	**81**		**2**	**8**	**39**	**51**
BESMYA	NUMBER	29	14	-	-	15	38	-	-	14	1
	PERCENT	100	48	-	-	52		-	-	93	7
MASHKEEL	NUMBER	55	9	3	1	42	47	1	5	22	14
	PERCENT	100	16	5	2	76		2	12	52	33
NAG	NUMBER	31	-	-	-	31	71	1	1	5	24
	PERCENT	100	-	-	-	100		3	3	16	77
SHAHO GARDI	NUMBER	44	-	-	1	43	86	-	-	11	32
	PERCENT	100	-	-	2	98		-	-	26	74
WASHUK	NUMBER	29	1	1	6	21	39	1	6	8	6
	PERCENT	100	3	3	21	72		5	29	38	29
SIBI DIVISION	**NUMBER**	**690**	**153**	**35**	**69**	**433**	**53**	**100**	**115**	**71**	**147**
	PERCENT	**100**	**22**	**5**	**10**	**63**		**23**	**27**	**16**	**34**
DERA BUGTI DISTRICT	**NUMBER**	**213**	**6**	**3**	**32**	**172**	**26**	**43**	**64**	**44**	**21**
	PERCENT	**100**	**3**	**1**	**15**	**81**		**25**	**37**	**26**	**12**
BAIKAR SUB-TEHSIL	NUMBER	13	-	-	3	10	9	9	1	-	-
	PERCENT	100	-	-	23	77		90	10	-	-
DERA BUGTI TEHSIL	NUMBER	46	3	2	15	26	10	13	13	-	-
	PERCENT	100	7	4	33	57		50	50	-	-
LOTI	NUMBER	22	-	1	-	21	25	2	12	6	1
	PERCENT	100	-	5	-	95		10	57	29	5
MALAM SUB-	NUMBER	17	-	-	1	16	23	2	8	6	-
	PERCENT	100	-	-	6	94		13	50	38	-
PHELAWAGH	NUMBER	12	1	-	2	9	11	6	3	-	-
	PERCENT	100	8	-	17	75		67	33	-	-

TABLE 6.1: MOUZAS REPORTING AVAILABILITY OF ELECTRICITY TO POPULATION FOR DOMESTIC USE

ADMINSTRATIVE UNIT		RURAL POPULATED MOUZAS	MOUZAS REPORTING AVAILABILITY OF ELECTRICITY				AVERAGE DISTANCE	MOUZAS BY DISTANCE (IN KM) FROM ELECTRICITY FACILITY			
			ALL	MOSTLY	SOME	NONE		1-10	11-25	26-50	51 AND AVOVE
1		2	3	4	5	6	7	8	9	10	11
PIR KOH SUB-TEHSIL	NUMBER	46	2	-	1	43	53	-	4	19	20
	PERCENT	100	4	-	2	93		-	9	44	47
SANGSELLAH SUB-TEHSIL	NUMBER	20	-	-	-	20	21	4	10	6	-
	PERCENT	100	-	-	-	100		20	50	30	-
SUI TEHSIL	NUMBER	37	-	-	10	27	20	7	13	7	-
	PERCENT	100	-	-	27	73		26	48	26	-
HARNAI DISTRICT	**NUMBER**	**83**	**56**	**4**	**5**	**18**	**24**	**7**	**6**	**4**	**1**
	PERCENT	**100**	**67**	**5**	**6**	**22**		**39**	**33**	**22**	**6**
HARNAI	NUMBER	60	37	4	3	16	26	5	6	4	1
	PERCENT	100	62	7	5	27		31	38	25	6
KHOAST SUB-	NUMBER	14	11	-	2	1	2	1	-	-	-
	PERCENT	100	79	-	14	7		100	-	-	-
SHAHRIG	NUMBER	9	8	-	-	1	3	1	-	-	-
	PERCENT	100	89	-	-	11		100	-	-	-
KOHLU DISTRICT	**NUMBER**	**182**	**6**	**2**	**8**	**166**	**84**	**11**	**20**	**16**	**119**
	PERCENT	**100**	**3**	**1**	**4**	**91**		**7**	**12**	**10**	**72**
KAHAN	NUMBER	110	-	-	-	110	110	1	-	1	108
	PERCENT	100	-	-	-	100		1	-	1	98
KOHLU	NUMBER	8	6	-	-	2	15	1	1	-	-
	PERCENT	100	75	-	-	25		50	50	-	-
MAWAND	NUMBER	37	-	1	3	33	44	1	9	13	10
	PERCENT	100	-	3	8	89		3	27	39	30
SUB-TEHSIL GRISANI	NUMBER	4	-	-	2	2	7	2	-	-	-
	PERCENT	100	-	-	50	50		100	-	-	-
SUB-TEHSIL TAMBOO	NUMBER	23	-	1	3	19	18	6	10	2	1
	PERCENT	100	-	4	13	83		32	53	11	5
SIBI DISTRICT	**NUMBER**	**128**	**52**	**2**	**9**	**65**	**19**	**33**	**20**	**6**	**6**
	PERCENT	**100**	**41**	**2**	**7**	**51**		**51**	**31**	**9**	**9**
KOT MANDAI SUB-	NUMBER	8	-	-	-	8	60	-	-	4	4
	PERCENT	100	-	-	-	100		-	-	50	50
LEHRI	NUMBER	88	27	2	8	51	10	32	18	1	-
	PERCENT	100	31	2	9	58		63	35	2	-
SANGAN SUB-	NUMBER	3	-	-	-	3	63	-	1	-	2
	PERCENT	100	-	-	-	100		-	33	-	67
SIBI	NUMBER	29	25	-	1	3	23	1	1	1	-
	PERCENT	100	86	-	3	10		33	33	33	-
ZIARAT DISTRICT	**NUMBER**	**84**	**33**	**24**	**15**	**12**	**14**	**6**	**5**	**1**	**-**
	PERCENT	**100**	**39**	**29**	**18**	**14**		**50**	**42**	**8**	**-**
SINJAWI SUB-	NUMBER	57	14	17	15	11	15	5	5	1	-
	PERCENT	100	25	30	26	19		45	45	9	-
ZIARAT	NUMBER	27	19	7	-	1	2	1	-	-	-
	PERCENT	100	70	26	-	4		100	-	-	-
ZHOB DIVISION	**NUMBER**	**861**	**215**	**132**	**247**	**267**	**53**	**92**	**78**	**60**	**37**
	PERCENT	**100**	**25**	**15**	**29**	**31**		**34**	**29**	**22**	**14**

TABLE 6.1: MOUZAS REPORTING AVAILABILITY OF ELECTRICITY TO POPULATION FOR DOMESTIC USE

ADMINSTRATIVE UNIT		RURAL POPULATED MOUZAS	MOUZAS REPORTING AVAILABILITY OF ELECTRICITY				AVERAGE DISTANCE	MOUZAS BY DISTANCE (IN KM) FROM ELECTRICITY FACILITY			
			ALL	MOSTLY	SOME	NONE		1-10	11-25	26-50	51 AND AVOVE
1		2	3	4	5	6	7	8	9	10	11
BARKHAN DISTRICT	**NUMBER**	**129**	**1**	**23**	**68**	**37**	**24**	**6**	**17**	**14**	**-**
	PERCENT	**100**	**1**	**18**	**53**	**29**		**16**	**46**	**38**	**-**
BARKHAN	NUMBER	129	1	23	68	37	24	6	17	14	-
	PERCENT	100	1	18	53	29		16	46	38	-
DUKI DISTRICT	**NUMBER**	**84**	**5**	**21**	**17**	**41**	**26**	**8**	**14**	**17**	**2**
	PERCENT	**100**	**6**	**25**	**20**	**49**		**20**	**34**	**41**	**5**
DUKI	NUMBER	84	5	21	17	41	26	8	14	17	2
	PERCENT	100	6	25	20	49		20	34	41	5
KILLA SAIFULLAH DISTRICT	**NUMBER**	**140**	**62**	**8**	**15**	**55**	**33**	**13**	**18**	**14**	**10**
	PERCENT	**100**	**44**	**6**	**11**	**39**		**24**	**33**	**25**	**18**
BADINI SUB-	NUMBER	7	-	-	-	7	96	-	-	-	7
	PERCENT	100	-	-	-	100		-	-	-	100
KAN MEHTARZAI SUB-	NUMBER	16	2	3	11	-	-	-	-	-	-
	PERCENT	100	13	19	69	-		-	-	-	-
KILLA SAIFULLAH	NUMBER	44	34	-	2	8	33	4	1	1	2
	PERCENT	100	77	-	5	18		50	13	13	25
LOIBAND	NUMBER	28	5	3	-	20	20	5	10	5	-
	PERCENT	100	18	11	-	71		25	50	25	-
MUSLIM BAGH	NUMBER	30	21	2	1	6	9	3	3	-	-
	PERCENT	100	70	7	3	20		50	50	-	-
SHINKI SUB-	NUMBER	15	-	-	1	14	31	1	4	8	1
	PERCENT	100	-	-	7	93		7	29	57	7
LORALAI DISTRICT	**NUMBER**	**165**	**32**	**33**	**37**	**63**	**25**	**30**	**15**	**5**	**13**
	PERCENT	**100**	**19**	**20**	**22**	**38**		**48**	**24**	**8**	**21**
BORI	NUMBER	95	28	31	25	11	15	6	3	2	-
	PERCENT	100	29	33	26	12		55	27	18	-
MEKHTAR SUB-	NUMBER	70	4	2	12	52	27	24	12	3	13
	PERCENT	100	6	3	17	74		46	23	6	25
MUSAKHEL DISTRICT	**NUMBER**	**66**	**5**	**6**	**18**	**37**	**28**	**16**	**6**	**7**	**8**
	PERCENT	**100**	**8**	**9**	**27**	**56**		**43**	**16**	**19**	**22**
DRUG	NUMBER	8	2	-	-	6	6	6	-	-	-
	PERCENT	100	25	-	-	75		100	-	-	-
KINGRI	NUMBER	10	-	-	7	3	7	3	-	-	-
	PERCENT	100	-	-	70	30		100	-	-	-
MUSAKHEL	NUMBER	33	2	6	9	16	33	4	5	4	3
	PERCENT	100	6	18	27	48		25	31	25	19
SUB-TEHSIL TEAR ESSOT	NUMBER	8	1	-	2	5	13	3	1	1	-
	PERCENT	100	13	-	25	63		60	20	20	-
SUB-TEHSIL ZAMRI PALASIN	NUMBER	7	-	-	-	7	56	-	-	2	5
	PERCENT	100	-	-	-	100		-	-	29	71
SHERANI DISTRICT	**NUMBER**	**179**	**56**	**29**	**67**	**27**	**16**	**18**	**7**	**-**	**2**
	PERCENT	**100**	**31**	**16**	**37**	**15**		**67**	**26**	**-**	**7**
SHERANI SUB-DIVISION	NUMBER	179	56	29	67	27	16	18	7	-	2
	PERCENT	100	31	16	37	15		67	26	-	7

TABLE 6.1: MOUZAS REPORTING AVAILABILITY OF ELECTRICITY TO POPULATION FOR DOMESTIC USE

ADMINSTRATIVE UNIT		RURAL POPULATED MOUZAS	MOUZAS REPORTING AVAILABILITY OF ELECTRICITY				AVERAGE DISTANCE	MOUZAS BY DISTANCE (IN KM) FROM ELECTRICITY FACILITY			
			ALL	MOSTLY	SOME	NONE		1-10	11-25	26-50	51 AND AVOVE
1		2	3	4	5	6	7	8	9	10	11
ZHOB DISTRICT	**NUMBER**	**98**	**54**	**12**	**25**	**7**	**44**	**1**	**1**	**3**	**2**
	PERCENT	**100**	**55**	**12**	**26**	**7**		**14**	**14**	**43**	**29**
ASHWAT SUB-TEHSIL	NUMBER	3	-	-	1	2	85	-	-	-	2
	PERCENT	100	-	-	33	67		-	-	-	100
QAMAR DIN KAREZ	NUMBER	3	-	2	1	-	-	-	-	-	-
	PERCENT	100	-	67	33	-		-	-	-	-
SAMBAZA SUB-	NUMBER	18	-	3	12	3	27	-	1	2	-
	PERCENT	100	-	17	67	17		-	33	67	-
ZHOB	NUMBER	74	54	7	11	2	30	1	-	1	-
	PERCENT	100	73	9	15	3		50	-	50	-

* VALUE LESS THAN 0.5

TABLE 6.2 : MOUZAS WITH ALTERNATE ENERGY RESOURCES AND AVAILABILITY OF FUEL FOR DOMESTIC USE

ADMINSTRATIVE UNIT		RURAL POPULATED MOUZAS	MOUZAS REPORTING USE OF ATERNATE ENERGY RESOURCES					MOUZS REPORTING AVAILABILITY OF FUEL FOR DOMESTIC USE					
			SOLAR ENERGY	BIO-GAS	GENE-RATOR	OTHER	NONE	SUI GAS	L.P.G.	KERO-SENE OIL	FIRE WOOD	COAL	DUNG CAKE
1		2	3	4	5	6	7	8	9	10	11	12	13
BALOCHISTAN	**NUMBER**	**6325**	**3372**	**53**	**245**	**132**	**2684**	**192**	**144**	**260**	**6045**	**301**	**1913**
	PERCENT	**100**	**53**	**1**	**4**	**2**	**42**	**3**	**2**	**4**	**96**	**5**	**30**
KALAT DIVISION	**NUMBER**	**2503**	**1019**	**8**	**85**	**70**	**1359**	**75**	**22**	**56**	**2436**	**65**	**504**
	PERCENT	**100**	**41**	**0**	**3**	**3**	**54**	**3**	**1**	**2**	**97**	**3**	**20**
AWARAN DISTRICT	**NUMBER**	**202**	**14**	**-**	**11**	**-**	**177**	**-**	**-**	**-**	**202**	**-**	**-**
	PERCENT	100	**7**	**-**	**5**	**-**	**88**	**-**	**-**	**-**	**100**	**-**	**-**
AWARAN	NUMBER	15	-	-	2	-	13	-	-	-	15	-	-
	PERCENT	100	-	-	13	-	87	-	-	-	100	-	-
GISHKORE SUB-	NUMBER	44	13	-	1	-	30	-	-	-	44	-	-
	PERCENT	100	30	-	2	-	68	-	-	-	100	-	-
JHAL JAO SUB-	NUMBER	73	-	-	-	-	73	-	-	-	73	-	-
	PERCENT	100	-	-	-	-	100	-	-	-	100	-	-
KORAK JHAO	NUMBER	21	1	-	-	-	20	-	-	-	21	-	-
	PERCENT	100	5	-	-	-	95	-	-	-	100	-	-
MASHKAI	NUMBER	49	-	-	8	-	41	-	-	-	49	-	-
	PERCENT	100	-	-	16	-	84	-	-	-	100	-	-
KALAT DISTRICT	**NUMBER**	**345**	**147**	**-**	**2**	**35**	**177**	**12**	**1**	**2**	**338**	**3**	**138**
	PERCENT	100	**43**	**-**	**1**	**10**	**51**	**3**	*****	**1**	**98**	**1**	**40**
GAZG SUB-	NUMBER	31	-	-	-	-	31	1	-	-	28	-	3
	PERCENT	100	-	-	-	-	100	3	-	-	90	-	10
JOHAN SUB-	NUMBER	60	47	-	-	-	13	-	1	1	60	1	50
	PERCENT	100	78	-	-	-	22	-	2	2	100	2	83
KALAT	NUMBER	194	85	-	2	35	88	3	-	-	193	-	35
	PERCENT	100	44	-	1	18	45	2	-	-	99	-	18
MANGOCHAR	NUMBER	60	15	-	-	-	45	8	-	1	57	2	50
	PERCENT	100	25	-	-	-	75	13	-	2	95	3	83
KHUZDAR DISTRICT	**NUMBER**	**1193**	**445**	**8**	**37**	**27**	**695**	**7**	**14**	**41**	**1179**	**23**	**274**
	PERCENT	100	**37**	**1**	**3**	**2**	**58**	**1**	**1**	**3**	**99**	**2**	**23**
ARANJI SUB-TEHSIL	NUMBER	86	1	-	-	-	85	-	-	4	86	-	-
	PERCENT	100	1	-	-	-	99	-	-	5	100	-	-
KARAKH SUB-TEHSIL	NUMBER	122	39	-	-	15	68	-	-	-	122	2	22
	PERCENT	100	32	-	-	12	56	-	-	-	100	2	18
KHUZDAR TEHSIL	NUMBER	335	197	5	27	1	119	1	8	11	333	17	143
	PERCENT	100	59	1	8	*	36	*	2	3	99	5	43
MOOLA SUB-TEHSIL	NUMBER	78	30	-	-	-	48	-	-	22	78	-	2
	PERCENT	100	38	-	-	-	62	-	-	28	100	-	3
NAL SUB-TEHSIL	NUMBER	121	94	-	1	1	26	6	-	-	112	1	13
	PERCENT	100	78	-	1	1	21	5	-	-	93	1	11
ORNACH SUB-TEHSIL	NUMBER	67	15	-	4	1	48	-	-	1	67	-	-
	PERCENT	100	22	-	6	1	72	-	-	1	100	-	-
SAROONA SUB-TEHSIL	NUMBER	263	2	-	2	2	256	-	-	-	262	2	47
	PERCENT	100	1	-	1	1	97	-	-	-	100	1	18
WADH TEHSIL	NUMBER	72	36	-	1	-	35	-	3	-	72	1	17
	PERCENT	100	50	-	1	-	49	-	4	-	100	1	24
ZEHRI TEHSIL	NUMBER	49	31	3	2	7	10	-	3	3	47	-	30
	PERCENT	100	63	6	4	14	20	-	6	6	96	-	61
LASBELA DISTRICT	**NUMBER**	**259**	**161**	**-**	**1**	**4**	**95**	**5**	**1**	**6**	**251**	**6**	**24**
	PERCENT	100	**62**	**-**	*****	**2**	**37**	**2**	*****	**2**	**97**	**2**	**9**
BELA TEHSIL	NUMBER	65	53	-	-	-	12	-	-	-	65	2	2
	PERCENT	100	82	-	-	-	18	-	-	-	100	3	3
DUREJI TEHSIL	NUMBER	20	20	-	-	-	-	-	-	-	19	1	20
	PERCENT	100	100	-	-	-	-	-	-	-	95	5	100
GADDANI TEHSIL	NUMBER	3	-	-	-	-	3	-	-	-	3	-	-
	PERCENT	100	-	-	-	-	100	-	-	-	100	-	-
HUB TEHSIL	NUMBER	7	6	-	-	-	1	1	-	2	6	-	-
	PERCENT	100	86	-	-	-	14	14	-	29	86	-	-
KANRAJ TEHSIL	NUMBER	9	-	-	-	-	9	-	-	-	9	-	-
	PERCENT	100	-	-	-	-	100	-	-	-	100	-	-

TABLE 6.2 : MOUZAS WITH ALTERNATE ENERGY RESOURCES AND AVAILABILITY OF FUEL FOR DOMESTIC USE

ADMINSTRATIVE UNIT		RURAL POPULATED MOUZAS	MOUZAS REPORTING USE OF ATERNATE ENERGY RESOURCES					MOUZS REPORTING AVAILABILITY OF FUEL FOR DOMESTIC USE					
			SOLAR ENERGY	BIO-GAS	GENE-RATOR	OTHER	NONE	SUI GAS	L.P.G.	KERO-SENE OIL	FIRE WOOD	COAL	DUNG CAKE
1		2	3	4	5	6	7	8	9	10	11	12	13
LAKHRA TEHSIL	NUMBER	48	31	-	-	3	16	3	-	1	45	-	1
	PERCENT	100	65	-	-	6	33	6	-	2	94	-	2
LIARI TEHSIL	NUMBER	45	4	-	-	1	40	1	-	-	43	1	-
	PERCENT	100	9	-	-	2	89	2	-	-	96	2	-
SONMIANI/WINDER TEHSIL	NUMBER	21	7	-	1	-	13	-	1	-	20	1	-
	PERCENT	100	33	-	5	-	62	-	5	-	95	5	-
UTHAL TEHSIL	NUMBER	41	40	-	-	-	1	-	-	3	41	1	1
	PERCENT	100	98	-	-	-	2	-	-	7	100	2	2
MASTUNG DISTRICT	**NUMBER**	**247**	**82**	**-**	**33**	**1**	**132**	**51**	**6**	**6**	**213**	**27**	**15**
	PERCENT	100	**33**	**-**	**13**	*****	**53**	**21**	**2**	**2**	**86**	**11**	**6**
DASHT	NUMBER	79	31	-	32	-	17	-	1	-	77	6	1
	PERCENT	100	39	-	41	-	22	-	1	-	97	8	1
KHAD KOCHA SUB-	NUMBER	34	17	-	-	-	17	7	1	-	33	4	3
	PERCENT	100	50	-	-	-	50	21	3	-	97	12	9
KIRDGAP SUB-	NUMBER	39	19	-	-	-	20	-	4	-	39	-	8
	PERCENT	100	49	-	-	-	51	-	10	-	100	-	21
MASTUNG	NUMBER	95	15	-	1	1	78	44	-	6	64	17	3
	PERCENT	100	16	-	1	1	82	46	-	6	67	18	3
SHAHEED SIKANDAR ABAD	**NUMBER**	**257**	**170**	**-**	**1**	**3**	**83**	**-**	**-**	**1**	**253**	**6**	**53**
	PERCENT	100	**66**	**-**	*****	**1**	**32**	**-**	**-**	*****	**98**	**2**	**21**
DASHT E GORA	NUMBER	19	8	-	-	-	11	-	-	1	18	-	-
	PERCENT	100	42	-	-	-	58	-	-	5	95	-	-
SORAB	NUMBER	238	162	-	1	3	72	-	-	-	235	6	53
	PERCENT	100	68	-	*	1	30	-	-	-	99	3	22
MEKRAN DIVISION	**NUMBER**	**484**	**197**	**12**	**32**	**10**	**259**	**4**	**23**	**30**	**473**	**5**	**-**
	PERCENT	**100**	**41**	**2**	**7**	**2**	**54**	**1**	**5**	**6**	**98**	**1**	**-**
GWADAR DISTRICT	**NUMBER**	**141**	**75**	**9**	**3**	**7**	**50**	**3**	**11**	**1**	**134**	**2**	**-**
	PERCENT	100	**53**	**6**	**2**	**5**	**35**	**2**	**8**	**1**	**95**	**1**	**-**
CHIWANI	NUMBER	6	4	-	-	2	-	-	1	-	6	-	-
	PERCENT	100	67	-	-	33	-	-	17	-	100	-	-
GAWADAR	NUMBER	34	23	-	-	2	9	-	9	-	32	-	-
	PERCENT	100	68	-	-	6	26	-	26	-	94	-	-
ORMARA	NUMBER	17	14	-	-	-	3	-	1	1	16	1	-
	PERCENT	100	82	-	-	-	18	-	6	6	94	6	-
PASNI	NUMBER	62	25	7	3	1	28	3	-	-	59	-	-
	PERCENT	100	40	11	5	2	45	5	-	-	95	-	-
SUNTSER	NUMBER	22	9	2	-	2	10	-	-	-	21	1	-
	PERCENT	100	41	9	-	9	45	-	-	-	95	5	-
KECH DISTRICT	**NUMBER**	**248**	**54**	**2**	**11**	**3**	**187**	**1**	**10**	**12**	**244**	**3**	**-**
	PERCENT	100	**22**	**1**	**4**	**1**	**75**	*****	**4**	**5**	**98**	**1**	**-**
BALNIGORE SUB-TEHSIL	NUMBER	35	-	-	-	-	35	-	-	-	35	-	-
	PERCENT	100	-	-	-	-	100	-	-	-	100	-	-
BULAIDA SUB-TEHSIL	NUMBER	11	7	-	1	-	3	-	-	-	11	-	-
	PERCENT	100	64	-	9	-	27	-	-	-	100	-	-
DASHT SUB-TEHSIL	NUMBER	43	-	-	1	3	39	-	-	-	43	-	-
	PERCENT	100	-	-	2	7	91	-	-	-	100	-	-
HOSHAB SUB-TEHSIL	NUMBER	28	-	-	-	-	28	-	-	-	28	-	-
	PERCENT	100	-	-	-	-	100	-	-	-	100	-	-
KECH (TURBAT) TEHSIL	NUMBER	75	45	2	9	-	28	1	10	12	72	2	-
	PERCENT	100	60	3	12	-	37	1	13	16	96	3	-
ZAMORAN SUB-TEHSIL	NUMBER	56	2	-	-	-	54	-	-	-	55	1	-
	PERCENT	100	4	-	-	-	96	-	-	-	98	2	-
PANJGUR DISTRICT	**NUMBER**	**95**	**68**	**1**	**18**	**-**	**22**	**-**	**2**	**17**	**95**	**-**	**-**
	PERCENT	100	**72**	**1**	**19**	**-**	**23**	**-**	**2**	**18**	**100**	**-**	**-**
GICHK SUB-TEHSIL	NUMBER	22	9	-	-	-	13	-	-	-	22	-	-
	PERCENT	100	41	-	-	-	59	-	-	-	100	-	-
GOWARGO TEHSIL	NUMBER	32	26	-	-	-	6	-	-	-	32	-	-
	PERCENT	100	81	-	-	-	19	-	-	-	100	-	-

TABLE 6.2 : MOUZAS WITH ALTERNATE ENERGY RESOURCES AND AVAILABILITY OF FUEL FOR DOMESTIC USE

ADMINSTRATIVE UNIT		RURAL POPULATED MOUZAS	MOUZAS REPORTING USE OF ATERNATE ENERGY RESOURCES					MOUZS REPORTING AVAILABILITY OF FUEL FOR DOMESTIC USE					
			SOLAR ENERGY	BIO-GAS	GENE-RATOR	OTHER	NONE	SUI GAS	L.P.G.	KERO-SENE OIL	FIRE WOOD	COAL	DUNG CAKE
1		2	3	4	5	6	7	8	9	10	11	12	13
PANJGUR TEHSIL	NUMBER	17	10	-	10	-	3	-	2	2	17	-	-
	PERCENT	100	59	-	59	-	18	-	12	12	100	-	-
PAROME TEHSIL	NUMBER	24	23	1	8	-	-	-	-	15	24	-	-
	PERCENT	100	96	4	33	-	-	-	-	63	100	-	-
NASIRABAD DIVISION	**NUMBER**	**860**	**587**	**8**	**3**	**11**	**255**	**21**	**16**	**9**	**831**	**10**	**562**
	PERCENT	**100**	**68**	**1**	**0**	**1**	**30**	**2**	**2**	**1**	**97**	**1**	**65**
JAFFARABAD DISTRICT	**NUMBER**	**184**	**147**	**7**	**-**	**-**	**30**	**10**	**4**	**6**	**164**	**5**	**159**
	PERCENT	100	**80**	**4**	**-**	**-**	**16**	**5**	**2**	**3**	**89**	**3**	**86**
GANDHAKA	NUMBER	90	55	6	-	-	29	-	-	5	75	3	87
	PERCENT	100	61	7	-	-	32	-	-	6	83	3	97
JHAT PAT	NUMBER	48	46	1	-	-	1	7	1	1	43	2	29
	PERCENT	100	96	2	-	-	2	15	2	2	90	4	60
USTA MUHAMMAD	NUMBER	46	46	-	-	-	-	3	3	-	46	-	43
	PERCENT	100	100	-	-	-	-	7	7	-	100	-	93
JHAL MAGSI DISTRICT	**NUMBER**	**184**	**128**	**-**	**-**	**-**	**56**	**-**	**9**	**-**	**184**	**-**	**139**
	PERCENT	100	**70**	**-**	**-**	**-**	**30**	**-**	**5**	**-**	**100**	**-**	**76**
GANDAWA	NUMBER	43	39	-	-	-	4	-	1	-	43	-	43
	PERCENT	100	91	-	-	-	9	-	2	-	100	-	100
JHAL MAGSI	NUMBER	105	74	-	-	-	31	-	5	-	105	-	61
	PERCENT	100	70	-	-	-	30	-	5	-	100	-	58
MIRPUR SUB-	NUMBER	36	15	-	-	-	21	-	3	-	36	-	35
	PERCENT	100	42	-	-	-	58	-	8	-	100	-	97
KACHHI DISTRICT	**NUMBER**	**281**	**181**	**-**	**-**	**5**	**95**	**5**	**-**	**1**	**277**	**2**	**194**
	PERCENT	100	**64**	**-**	**-**	**2**	**34**	**2**	**-**	*****	**99**	**1**	**69**
BALANARI SUB-	NUMBER	65	39	-	-	-	26	-	-	-	65	-	1
	PERCENT	100	60	-	-	-	40	-	-	-	100	-	2
BHAG	NUMBER	113	63	-	-	5	45	1	-	1	109	2	99
	PERCENT	100	56	-	-	4	40	1	-	1	96	2	88
DHADAR	NUMBER	29	23	-	-	-	6	3	-	-	29	-	29
	PERCENT	100	79	-	-	-	21	10	-	-	100	-	100
KHATTAN SUB-	NUMBER	19	3	-	-	-	16	-	-	-	19	-	17
	PERCENT	100	16	-	-	-	84	-	-	-	100	-	89
MACH SUB-	NUMBER	7	5	-	-	-	2	1	-	-	7	-	-
	PERCENT	100	71	-	-	-	29	14	-	-	100	-	-
SANNI SUB-	NUMBER	48	48	-	-	-	-	-	-	-	48	-	48
	PERCENT	100	100	-	-	-	-	-	-	-	100	-	100
NASIRABAD DISTRICT	**NUMBER**	**166**	**87**	**1**	**3**	**5**	**73**	**1**	**2**	**2**	**161**	**1**	**33**
	PERCENT	100	**52**	**1**	**2**	**3**	**44**	**1**	**1**	**1**	**97**	**1**	**20**
BABA KOT	NUMBER	32	31	-	-	-	1	-	-	-	31	1	24
	PERCENT	100	97	-	-	-	3	-	-	-	97	3	75
CHATTAR SUB-	NUMBER	52	12	-	-	1	39	-	-	-	52	-	-
	PERCENT	100	23	-	-	2	75	-	-	-	100	-	-
DERA MURAD JAMALI	NUMBER	19	5	1	3	2	11	1	2	2	15	-	7
	PERCENT	100	26	5	16	11	58	5	11	11	79	-	37
LANDHI	NUMBER	27	26	-	-	-	1	-	-	-	27	-	2
	PERCENT	100	96	-	-	-	4	-	-	-	100	-	7
TAMBOO	NUMBER	36	13	-	-	2	21	-	-	-	36	-	-
	PERCENT	100	36	-	-	6	58	-	-	-	100	-	-
SOHBATPUR DISTRICT	**NUMBER**	**45**	**44**	**-**	**-**	**1**	**1**	**5**	**1**	**-**	**45**	**2**	**37**
	PERCENT	100	**98**	**-**	**-**	**2**	**2**	**11**	**2**	**-**	**100**	**4**	**82**
FARIDABAD	NUMBER	9	9	-	-	-	-	1	-	-	9	1	9
	PERCENT	100	100	-	-	-	-	11	-	-	100	11	100
HAIRDEEN	NUMBER	5	5	-	-	-	-	-	-	-	5	-	5
	PERCENT	100	100	-	-	-	-	-	-	-	100	-	100
MANJHI PUR	NUMBER	7	7	-	-	-	-	-	-	-	7	-	7
	PERCENT	100	100	-	-	-	-	-	-	-	100	-	100
PANHWAR	NUMBER	8	8	-	-	1	-	-	-	-	8	-	2
	PERCENT	100	100	-	-	13	-	-	-	-	100	-	25

TABLE 6.2 : MOUZAS WITH ALTERNATE ENERGY RESOURCES AND AVAILABILITY OF FUEL FOR DOMESTIC USE

ADMINSTRATIVE UNIT		RURAL POPULATED MOUZAS	MOUZAS REPORTING USE OF ATERNATE ENERGY RESOURCES					MOUZS REPORTING AVAILABILITY OF FUEL FOR DOMESTIC USE					
			SOLAR ENERGY	BIO-GAS	GENE-RATOR	OTHER	NONE	SUI GAS	L.P.G.	KERO-SENE OIL	FIRE WOOD	COAL	DUNG CAKE
1		2	3	4	5	6	7	8	9	10	11	12	13
SAID MUHAMMAD KANRANI	NUMBER	4	4	-	-	-	-	-	-	-	4	1	3
	PERCENT	100	100	-	-	-	-	-	-	-	100	25	75
SOHBATPUR	NUMBER	12	11	-	-	-	1	4	1	-	12	-	11
	PERCENT	100	92	-	-	-	8	33	8	-	100	-	92
QUETTA DIVISION	**NUMBER**	**481**	**162**	**10**	**75**	**4**	**264**	**61**	**26**	**7**	**390**	**56**	**286**
	PERCENT	**100**	**34**	**2**	**16**	**1**	**55**	**13**	**5**	**1**	**81**	**12**	**59**
KILLA ABDULLAH DISTRICT	**NUMBER**	**98**	**58**	**-**	**50**	**-**	**1**	**-**	**10**	**-**	**97**	**23**	**8**
	PERCENT	100	**59**	**-**	**51**	**-**	**1**	**-**	**10**	**-**	**99**	**23**	**8**
CHAMAN	NUMBER	30	29	-	4	-	1	-	-	-	29	22	4
	PERCENT	100	97	-	13	-	3	-	-	-	97	73	13
DOBANDI SUB-	NUMBER	47	8	-	46	-	-	-	-	-	47	1	-
	PERCENT	100	17	-	98	-	-	-	-	-	100	2	-
GULISTAN	NUMBER	10	10	-	-	-	-	-	3	-	10	-	1
	PERCENT	100	100	-	-	-	-	-	30	-	100	-	10
KILLA ABDULLAH	NUMBER	11	11	-	-	-	-	-	7	-	11	-	3
	PERCENT	100	100	-	-	-	-	-	64	-	100	-	27
PISHIN DISTRICT	**NUMBER**	**325**	**69**	**4**	**19**	**4**	**248**	**25**	**3**	**4**	**262**	**21**	**271**
	PERCENT	100	**21**	**1**	**6**	**1**	**76**	**8**	**1**	**1**	**81**	**6**	**83**
BARSHORE SUB-	NUMBER	249	-	-	3	1	245	-	-	-	205	1	244
	PERCENT	100	-	-	1	*	98	-	-	-	82	*	98
HARAM ZAI SUB-	NUMBER	15	13	-	-	-	2	-	3	-	15	-	8
	PERCENT	100	87	-	-	-	13	-	20	-	100	-	53
KAREZAT SUB-	NUMBER	27	24	1	3	2	-	7	-	-	21	12	1
	PERCENT	100	89	4	11	7	-	26	-	-	78	44	4
PISHIN	NUMBER	28	27	-	8	1	-	17	-	4	16	4	13
	PERCENT	100	96	-	29	4	-	61	-	14	57	14	46
SARANAN	NUMBER	6	5	3	5	-	1	1	-	-	5	4	5
	PERCENT	100	83	50	83	-	17	17	-	-	83	67	83
QUETTA DISTRICT	**NUMBER**	**58**	**35**	**6**	**6**	**-**	**15**	**36**	**13**	**3**	**31**	**12**	**7**
	PERCENT	100	**60**	**10**	**10**	**-**	**26**	**62**	**22**	**5**	**53**	**21**	**12**
PANJ PAI SUB-	NUMBER	4	4	-	-	-	-	-	-	-	4	-	4
	PERCENT	100	100	-	-	-	-	-	-	-	100	-	100
QUETTA CITY	NUMBER	16	14	1	-	-	1	16	12	1	12	9	2
	PERCENT	100	88	6	-	-	6	100	75	6	75	56	13
QUETTA SADDAR	NUMBER	38	17	5	6	-	14	20	1	2	15	3	1
	PERCENT	100	45	13	16	-	37	53	3	5	39	8	3
RAKHSHAN DIVISION	**NUMBER**	**446**	**368**	**-**	**6**	**10**	**67**	**5**	**34**	**22**	**443**	**4**	**145**
	PERCENT	**100**	**83**	**-**	**1**	**2**	**15**	**1**	**8**	**5**	**99**	**1**	**33**
CHAGAI DISTRICT	**NUMBER**	**48**	**43**	**-**	**2**	**-**	**5**	**1**	**31**	**-**	**48**	**-**	**-**
	PERCENT	100	**90**	**-**	**4**	**-**	**10**	**2**	**65**	**-**	**100**	**-**	**-**
CHAGAI SUB-	NUMBER	10	5	-	-	-	5	-	-	-	10	-	-
	PERCENT	100	50	-	-	-	50	-	-	-	100	-	-
DALBANDIN	NUMBER	30	30	-	2	-	-	1	30	-	30	-	-
	PERCENT	100	100	-	7	-	-	3	100	-	100	-	-
NOKUNDI SUB-	NUMBER	6	6	-	-	-	-	-	-	-	6	-	-
	PERCENT	100	100	-	-	-	-	-	-	-	100	-	-
TAFTAN SUB-	NUMBER	2	2	-	-	-	-	-	1	-	2	-	-
	PERCENT	100	100	-	-	-	-	-	50	-	100	-	-
KHARAN DISTRICT	**NUMBER**	**177**	**171**	**-**	**1**	**-**	**6**	**2**	**1**	**17**	**176**	**4**	**143**
	PERCENT	100	**97**	**-**	**1**	**-**	**3**	**1**	**1**	**10**	**99**	**2**	**81**
KHARAN	NUMBER	37	37	-	-	-	-	1	-	-	37	-	32
	PERCENT	100	100	-	-	-	-	3	-	-	100	-	86
PATKIN	NUMBER	28	28	-	-	-	-	-	-	5	27	1	25
	PERCENT	100	100	-	-	-	-	-	-	18	96	4	89
SAR KHARAN	NUMBER	61	58	-	1	-	3	1	1	12	61	3	50
	PERCENT	100	95	-	2	-	5	2	2	20	100	5	82
TOHMULK	NUMBER	51	48	-	-	-	3	-	-	-	51	-	36
	PERCENT	100	94	-	-	-	6	-	-	-	100	-	71

TABLE 6.2 : MOUZAS WITH ALTERNATE ENERGY RESOURCES AND AVAILABILITY OF FUEL FOR DOMESTIC USE

ADMINSTRATIVE UNIT		RURAL POPULATED MOUZAS	MOUZAS REPORTING USE OF ATERNATE ENERGY RESOURCES					MOUZS REPORTING AVAILABILITY OF FUEL FOR DOMESTIC USE					
			SOLAR ENERGY	BIO-GAS	GENE-RATOR	OTHER	NONE	SUI GAS	L.P.G.	KERO-SENE OIL	FIRE WOOD	COAL	DUNG CAKE
1		2	3	4	5	6	7	8	9	10	11	12	13
NUSHKI DISTRICT	**NUMBER**	**33**	**1**	**-**	**2**	**2**	**29**	**1**	**-**	**-**	**33**	**-**	**-**
	PERCENT	100	**3**	**-**	**6**	**6**	**88**	**3**	**-**	**-**	**100**	**-**	**-**
DAK SUB-	NUMBER	14	-	-	-	-	14	-	-	-	14	-	-
	PERCENT	100	-	-	-	-	100	-	-	-	100	-	-
NUSHKI	NUMBER	19	1	-	2	2	15	1	-	-	19	-	-
	PERCENT	100	5	-	11	11	79	5	-	-	100	-	-
WASHUK DISTRICT	**NUMBER**	**188**	**153**	**-**	**1**	**8**	**27**	**1**	**2**	**5**	**186**	**-**	**2**
	PERCENT	100	**81**	**-**	**1**	**4**	**14**	**1**	**1**	**3**	**99**	**-**	**1**
BESMYA	NUMBER	29	21	-	-	-	8	-	-	-	29	-	-
	PERCENT	100	72	-	-	-	28	-	-	-	100	-	-
MASHKEEL	NUMBER	55	48	-	-	2	5	-	2	5	54	-	-
	PERCENT	100	87	-	-	4	9	-	4	9	98	-	-
NAG	NUMBER	31	25	-	-	1	5	-	-	-	31	-	-
	PERCENT	100	81	-	-	3	16	-	-	-	100	-	-
SHAHO GARDI	NUMBER	44	36	-	-	3	5	1	-	-	43	-	2
	PERCENT	100	82	-	-	7	11	2	-	-	98	-	5
WASHUK	NUMBER	29	23	-	1	2	4	-	-	-	29	-	-
	PERCENT	100	79	-	3	7	14	-	-	-	100	-	-
SIBI DIVISION	**NUMBER**	**690**	**289**	**1**	**27**	**9**	**394**	**22**	**1**	**15**	**664**	**65**	**144**
	PERCENT	**100**	**42**	**0**	**4**	**1**	**57**	**3**	**0**	**2**	**96**	**9**	**21**
DERA BUGTI DISTRICT	**NUMBER**	**213**	**82**	**-**	**20**	**2**	**129**	**3**	**1**	**-**	**213**	**1**	**78**
	PERCENT	100	**38**	**-**	**9**	**1**	**61**	**1**	*****	**-**	**100**	*****	**37**
BAIKAR SUB-TEHSIL	NUMBER	13	12	-	6	-	1	1	-	-	13	-	2
	PERCENT	100	92	-	46	-	8	8	-	-	100	-	15
DERA BUGTI TEHSIL	NUMBER	46	14	-	-	1	31	-	-	-	46	-	45
	PERCENT	100	30	-	-	2	67	-	-	-	100	-	98
LOTI	NUMBER	22	8	-	1	-	14	-	-	-	22	1	4
	PERCENT	100	36	-	5	-	64	-	-	-	100	5	18
MALAM SUB-	NUMBER	17	4	-	-	-	13	-	-	-	17	-	-
	PERCENT	100	24	-	-	-	76	-	-	-	100	-	-
PHELAWAGH	NUMBER	12	11	-	9	1	-	-	-	-	12	-	-
	PERCENT	100	92	-	75	8	-	-	-	-	100	-	-
PIR KOH SUB-TEHSIL	NUMBER	46	2	-	1	-	44	-	-	-	46	-	10
	PERCENT	100	4	-	2	-	96	-	-	-	100	-	22
SANGSELLAH SUB-TEHSIL	NUMBER	20	7	-	3	-	13	1	1	-	20	-	16
	PERCENT	100	35	-	15	-	65	5	5	-	100	-	80
SUI TEHSIL	NUMBER	37	24	-	-	-	13	1	-	-	37	-	1
	PERCENT	100	65	-	-	-	35	3	-	-	100	-	3
HARNAI DISTRICT	**NUMBER**	**83**	**43**	**-**	**1**	**-**	**40**	**-**	**-**	**-**	**83**	**35**	**34**
	PERCENT	100	**52**	**-**	**1**	**-**	**48**	**-**	**-**	**-**	**100**	**42**	**41**
HARNAI	NUMBER	60	20	-	1	-	40	-	-	-	60	12	11
	PERCENT	100	33	-	2	-	67	-	-	-	100	20	18
KHOAST SUB-	NUMBER	14	14	-	-	-	-	-	-	-	14	14	14
	PERCENT	100	100	-	-	-	-	-	-	-	100	100	100
SHAHRIG	NUMBER	9	9	-	-	-	-	-	-	-	9	9	9
	PERCENT	100	100	-	-	-	-	-	-	-	100	100	100
KOHLU DISTRICT	**NUMBER**	**182**	**8**	**1**	**-**	**5**	**169**	**1**	**-**	**1**	**175**	**5**	**4**
	PERCENT	100	**4**	**1**	**-**	**3**	**93**	**1**	**-**	**1**	**96**	**3**	**2**
KAHAN	NUMBER	110	-	-	-	2	108	-	-	1	107	2	4
	PERCENT	100	-	-	-	2	98	-	-	1	97	2	4
KOHLU	NUMBER	8	6	-	-	-	2	-	-	-	8	-	-
	PERCENT	100	75	-	-	-	25	-	-	-	100	-	-
MAWAND	NUMBER	37	2	1	-	2	33	1	-	-	34	2	-
	PERCENT	100	5	3	-	5	89	3	-	-	92	5	-
SUB-TEHSIL GRISANI	NUMBER	4	-	-	-	-	4	-	-	-	4	-	-
	PERCENT	100	-	-	-	-	100	-	-	-	100	-	-
SUB-TEHSIL TAMBOO	NUMBER	23	-	-	-	1	22	-	-	-	22	1	-
	PERCENT	100	-	-	-	4	96	-	-	-	96	4	-

TABLE 6.2 : MOUZAS WITH ALTERNATE ENERGY RESOURCES AND AVAILABILITY OF FUEL FOR DOMESTIC USE

ADMINSTRATIVE UNIT		RURAL POPULATED MOUZAS	MOUZAS REPORTING USE OF ATERNATE ENERGY RESOURCES					MOUZS REPORTING AVAILABILITY OF FUEL FOR DOMESTIC USE					
			SOLAR ENERGY	BIO-GAS	GENE-RATOR	OTHER	NONE	SUI GAS	L.P.G.	KERO-SENE OIL	FIRE WOOD	COAL	DUNG CAKE
1		2	3	4	5	6	7	8	9	10	11	12	13
SIBI DISTRICT	**NUMBER**	**128**	**100**	**-**	**-**	**1**	**28**	**6**	**-**	**14**	**122**	**1**	**28**
	PERCENT	100	**78**	**-**	**-**	**1**	**22**	**5**	**-**	**11**	**95**	**1**	**22**
KOT MANDAI SUB-	NUMBER	8	2	-	-	-	6	-	-	-	8	-	-
	PERCENT	100	25	-	-	-	75	-	-	-	100	-	-
LEHRI	NUMBER	88	73	-	-	1	15	1	-	14	87	1	28
	PERCENT	100	83	-	-	1	17	1	-	16	99	1	32
SANGAN SUB-	NUMBER	3	2	-	-	-	1	-	-	-	3	-	-
	PERCENT	100	67	-	-	-	33	-	-	-	100	-	-
SIBI	NUMBER	29	23	-	-	-	6	5	-	-	24	-	-
	PERCENT	100	79	-	-	-	21	17	-	-	83	-	-
ZIARAT DISTRICT	**NUMBER**	**84**	**56**	**-**	**6**	**1**	**28**	**12**	**-**	**-**	**71**	**23**	**-**
	PERCENT	100	**67**	**-**	**7**	**1**	**33**	**14**	**-**	**-**	**85**	**27**	**-**
SINJAWI SUB-	NUMBER	57	56	-	6	1	1	-	-	-	56	23	-
	PERCENT	100	98	-	11	2	2	-	-	-	98	40	-
ZIARAT	NUMBER	27	-	-	-	-	27	12	-	-	15	-	-
	PERCENT	100	-	-	-	-	100	44	-	-	56	-	-
ZHOB DIVISION	**NUMBER**	**861**	**750**	**14**	**17**	**18**	**86**	**4**	**22**	**121**	**808**	**96**	**272**
	PERCENT	**100**	**87**	**2**	**2**	**2**	**10**	**0**	**3**	**14**	**94**	**11**	**32**
BARKHAN DISTRICT	**NUMBER**	**129**	**123**	**2**	**1**	**1**	**3**	**3**	**1**	**2**	**126**	**2**	**80**
	PERCENT	100	**95**	**2**	**1**	**1**	**2**	**2**	**1**	**2**	**98**	**2**	**62**
BARKHAN	NUMBER	129	123	2	1	1	3	3	1	2	126	2	80
	PERCENT	100	95	2	1	1	2	2	1	2	98	2	62
DUKI DISTRICT	**NUMBER**	**84**	**79**	**-**	**1**	**-**	**5**	**-**	**-**	**-**	**84**	**18**	**-**
	PERCENT	100	**94**	**-**	**1**	**-**	**6**	**-**	**-**	**-**	**100**	**21**	**-**
DUKI	NUMBER	84	79	-	1	-	5	-	-	-	84	18	-
	PERCENT	100	94	-	1	-	6	-	-	-	100	21	-
KILLA SAIFULLAH DISTRICT	**NUMBER**	**140**	**128**	**6**	**-**	**1**	**5**	**-**	**1**	**38**	**103**	**38**	**2**
	PERCENT	100	**91**	**4**	**-**	**1**	**4**	**-**	**1**	**27**	**74**	**27**	**1**
BADINI SUB-	NUMBER	7	1	6	-	-	-	-	-	-	6	1	-
	PERCENT	100	14	86	-	-	-	-	-	-	86	14	-
KAN MEHTARZAI SUB-	NUMBER	16	16	-	-	-	-	-	-	14	2	-	-
	PERCENT	100	100	-	-	-	-	-	-	88	13	-	-
KILLA SAIFULLAH	NUMBER	44	42	-	-	1	1	-	-	-	44	6	-
	PERCENT	100	95	-	-	2	2	-	-	-	100	14	-
LOIBAND	NUMBER	28	25	-	-	-	3	-	1	24	6	-	2
	PERCENT	100	89	-	-	-	11	-	4	86	21	-	7
MUSLIM BAGH	NUMBER	30	29	-	-	-	1	-	-	-	30	16	-
	PERCENT	100	97	-	-	-	3	-	-	-	100	53	-
SHINKI SUB-	NUMBER	15	15	-	-	-	-	-	-	-	15	15	-
	PERCENT	100	100	-	-	-	-	-	-	-	100	100	-
LORALAI DISTRICT	**NUMBER**	**165**	**144**	**-**	**7**	**2**	**19**	**1**	**14**	**14**	**162**	**33**	**71**
	PERCENT	100	**87**	**-**	**4**	**1**	**12**	**1**	**8**	**8**	**98**	**20**	**43**
BORI	NUMBER	95	92	-	4	2	3	1	14	14	94	33	38
	PERCENT	100	97	-	4	2	3	1	15	15	99	35	40
MEKHTAR SUB-	NUMBER	70	52	-	3	-	16	-	-	-	68	-	33
	PERCENT	100	74	-	4	-	23	-	-	-	97	-	47
MUSAKHEL DISTRICT	**NUMBER**	**66**	**56**	**2**	**-**	**4**	**7**	**-**	**6**	**9**	**59**	**-**	**30**
	PERCENT	100	**85**	**3**	**-**	**6**	**11**	**-**	**9**	**14**	**89**	**-**	**45**
DRUG	NUMBER	8	6	1	-	1	1	-	5	-	8	-	1
	PERCENT	100	75	13	-	13	13	-	63	-	100	-	13
KINGRI	NUMBER	10	7	-	-	1	2	-	1	-	3	-	10
	PERCENT	100	70	-	-	10	20	-	10	-	30	-	100
MUSAKHEL	NUMBER	33	28	1	-	1	4	-	-	9	33	-	14
	PERCENT	100	85	3	-	3	12	-	-	27	100	-	42
SUB-TEHSIL TEAR ESSOT	NUMBER	8	8	-	-	1	-	-	-	-	8	-	5
	PERCENT	100	100	-	-	13	-	-	-	-	100	-	63
SUB-TEHSIL ZAMRI PALASIN	NUMBER	7	7	-	-	-	-	-	-	-	7	-	-
	PERCENT	100	100	-	-	-	-	-	-	-	100	-	-

TABLE 6.2 : MOUZAS WITH ALTERNATE ENERGY RESOURCES AND AVAILABILITY OF FUEL FOR DOMESTIC USE

ADMINSTRATIVE UNIT		RURAL POPULATED MOUZAS	MOUZAS REPORTING USE OF ATERNATE ENERGY RESOURCES					MOUZS REPORTING AVAILABILITY OF FUEL FOR DOMESTIC USE					
			SOLAR ENERGY	BIO-GAS	GENE-RATOR	OTHER	NONE	SUI GAS	L.P.G.	KERO-SENE OIL	FIRE WOOD	COAL	DUNG CAKE
1		2	3	4	5	6	7	8	9	10	11	12	13
SHERANI DISTRICT	**NUMBER**	**179**	**133**	**4**	**5**	**7**	**42**	**-**	**-**	**31**	**177**	**3**	**53**
	PERCENT	100	**74**	**2**	**3**	**4**	**23**	**-**	**-**	**17**	**99**	**2**	**30**
SHERANI SUB-DIVISION	NUMBER	179	133	4	5	7	42	-	-	31	177	3	53
	PERCENT	100	74	2	3	4	23	-	-	17	99	2	30
ZHOB DISTRICT	**NUMBER**	**98**	**87**	**-**	**3**	**3**	**5**	**-**	**-**	**27**	**97**	**2**	**36**
	PERCENT	100	**89**	**-**	**3**	**3**	**5**	**-**	**-**	**28**	**99**	**2**	**37**
ASHWAT SUB-TEHSIL	NUMBER	3	3	-	-	-	-	-	-	1	2	1	1
	PERCENT	100	100	-	-	-	-	-	-	33	67	33	33
QAMAR DIN KAREZ	NUMBER	3	3	-	-	-	-	-	-	-	3	-	3
	PERCENT	100	100	-	-	-	-	-	-	-	100	-	100
SAMBAZA SUB-	NUMBER	18	17	-	-	-	1	-	-	16	18	-	6
	PERCENT	100	94	-	-	-	6	-	-	89	100	-	33
ZHOB	NUMBER	74	64	-	3	3	4	-	-	10	74	1	26
	PERCENT	100	86	-	4	4	5	-	-	14	100	1	35

* VALUE LESS THAN 0.5

TABLE 6.3: MOUZAS REPORTING FACILITIES OF ROAD AND DISTANCE FROM METALLED ROAD

ADMINSTRATIVE UNIT		RURAL POPU-LATED MOUZAS	MOUZAS REPORTING FACILITY OF ROAD				AVERAGE DISTANCE	MOUZAS BY DISTANCE (KM) FROM THE METALLED ROAD			
			MUD/ KACHI	BRICKED	CEMENTED	METALLED		1-10	11-25	26-50	51 AND ABOVE
1		2	3	4	5	6	7	8	9	10	11
BALOCHISTAN	**NUMBER**	**6325**	**4103**	**76**	**43**	**2100**	**34**	**1744**	**793**	**676**	**890**
	PERCENT	**100**	**65**	**1**	**1**	**33**		**28**	**13**	**11**	**14**
KALAT DIVISION	**NUMBER**	**2503**	**1834**	**20**	**12**	**634**	**34**	**624**	**354**	**385**	**471**
	PERCENT	**100**	**73**	**1**	**0**	**25**		**25**	**14**	**15**	**19**
AWARAN DISTRICT	**NUMBER**	**202**	**198**	**-**	**-**	**4**	**54**	**25**	**47**	**34**	**92**
	PERCENT	**100**	**98**	**-**	**-**	**2**		**12**	**23**	**17**	**46**
AWARAN	NUMBER	15	12	-	-	3	16	4	7	1	-
	PERCENT	100	80	-	-	20		27	47	7	-
GISHKORE SUB-	NUMBER	44	44	-	-	-	59	-	10	8	26
	PERCENT	100	100	-	-	-		-	23	18	59
JHAL JAO SUB-	NUMBER	73	72	-	-	1	30	17	27	16	12
	PERCENT	100	99	-	-	1		23	37	22	16
KORAK JHAO	NUMBER	21	21	-	-	-	60	2	1	7	11
	PERCENT	100	100	-	-	-		10	5	33	52
MASHKAI	NUMBER	49	49	-	-	-	89	2	2	2	43
	PERCENT	100	100	-	-	-		4	4	4	88
KALAT DISTRICT	**NUMBER**	**345**	**260**	**1**	**1**	**83**	**46**	**73**	**36**	**70**	**81**
	PERCENT	**100**	**75**	*****	*****	**24**		**21**	**10**	**20**	**23**
GAZG SUB-	NUMBER	31	31	-	-	-	142	-	-	3	28
	PERCENT	100	100	-	-	-		-	-	10	90
JOHAN SUB-	NUMBER	60	58	1	-	1	60	4	3	14	37
	PERCENT	100	97	2	-	2		7	5	23	62
KALAT	NUMBER	194	148	-	1	45	24	62	27	45	14
	PERCENT	100	76	-	1	23		32	14	23	7
MANGOCHAR	NUMBER	60	23	-	-	37	26	7	6	8	2
	PERCENT	100	38	-	-	62		12	10	13	3
KHUZDAR DISTRICT	**NUMBER**	**1193**	**1026**	**17**	**2**	**145**	**45**	**272**	**209**	**253**	**292**
	PERCENT	**100**	**86**	**1**	*****	**12**		**23**	**18**	**21**	**24**
ARANJI SUB-TEHSIL	NUMBER	86	78	-	-	8	79	6	5	15	52
	PERCENT	100	91	-	-	9		7	6	17	60
KARAKH SUB-TEHSIL	NUMBER	122	93	15	1	13	29	30	15	35	13
	PERCENT	100	76	12	1	11		25	12	29	11
KHUZDAR TEHSIL	NUMBER	335	295	-	-	40	29	97	74	85	39
	PERCENT	100	88	-	-	12		29	22	25	12
MOOLA SUB-TEHSIL	NUMBER	78	76	-	-	2	61	6	15	15	40
	PERCENT	100	97	-	-	3		8	19	19	51
NAL SUB-TEHSIL	NUMBER	121	79	1	-	41	18	38	25	14	2
	PERCENT	100	65	1	-	34		31	21	12	2
ORNACH SUB-TEHSIL	NUMBER	67	58	1	-	8	37	25	11	14	8
	PERCENT	100	87	1	-	12		37	16	21	12
SAROONA SUB-TEHSIL	NUMBER	263	257	-	-	3	75	10	46	63	138
	PERCENT	100	98	-	-	1		4	17	24	52
WADH TEHSIL	NUMBER	72	56	-	1	15	7	48	7	1	-
	PERCENT	100	78	-	1	21		67	10	1	-
ZEHRI TEHSIL	NUMBER	49	34	-	-	15	20	12	11	11	-
	PERCENT	100	69	-	-	31		24	22	22	-
LASBELA DISTRICT	**NUMBER**	**259**	**142**	**1**	**5**	**111**	**12**	**93**	**32**	**14**	**3**
	PERCENT	**100**	**55**	*****	**2**	**43**		**36**	**12**	**5**	**1**
BELA TEHSIL	NUMBER	65	33	-	5	27	8	26	6	-	1
	PERCENT	100	51	-	8	42		40	9	-	2
DUREJI TEHSIL	NUMBER	20	11	-	-	9	18	2	7	2	-
	PERCENT	100	55	-	-	45		10	35	10	-
GADDANI TEHSIL	NUMBER	3	2	-	-	1	10	1	1	-	-
	PERCENT	100	67	-	-	33		33	33	-	-
HUB TEHSIL	NUMBER	7	1	-	-	6	5	1	-	-	-
	PERCENT	100	14	-	-	86		14	-	-	-
KANRAJ TEHSIL	NUMBER	9	4	-	-	5	7	3	1	-	-
	PERCENT	100	44	-	-	56		33	11	-	-
LAKHRA TEHSIL	NUMBER	48	21	1	-	26	13	15	3	2	1
	PERCENT	100	44	2	-	54		31	6	4	2
LIARI TEHSIL	NUMBER	45	26	-	-	19	7	25	-	-	1
	PERCENT	100	58	-	-	42		56	-	-	2

TABLE 6.3: MOUZAS REPORTING FACILITIES OF ROAD AND DISTANCE FROM METALLED ROAD

ADMINSTRATIVE UNIT		RURAL POPU-LATED MOUZAS	MOUZAS REPORTING FACILITY OF ROAD				AVERAGE DISTANCE	MOUZAS BY DISTANCE (KM) FROM THE METALLED ROAD			
			MUD/ KACHI	BRICKED	CEMENTED	METALLED		1-10	11-25	26-50	51 AND ABOVE
1		2	3	4	5	6	7	8	9	10	11
SONMIANI/WINDER TEHSIL	NUMBER	21	9	-	-	12	17	2	6	1	-
	PERCENT	100	43	-	-	57		10	29	5	-
UTHAL TEHSIL	NUMBER	41	35	-	-	6	18	18	8	9	-
	PERCENT	100	85	-	-	15		44	20	22	-
MASTUNG DISTRICT	**NUMBER**	**247**	**64**	**-**	**1**	**182**	**7**	**53**	**9**	**2**	**-**
	PERCENT	**100**	**26**	**-**	*****	**74**		**21**	**4**	**1**	**-**
DASHT	NUMBER	79	25	-	-	54	11	14	9	2	-
	PERCENT	100	32	-	-	68		18	11	3	-
KHAD KOCHA SUB-	NUMBER	34	9	-	1	24	6	9	-	-	-
	PERCENT	100	26	-	3	71		26	-	-	-
KIRDGAP SUB-	NUMBER	39	8	-	-	31	4	8	-	-	-
	PERCENT	100	21	-	-	79		21	-	-	-
MASTUNG	NUMBER	95	22	-	-	73	3	22	-	-	-
	PERCENT	100	23	-	-	77		23	-	-	-
SHAHEED SIKANDAR ABAD DISTRICT	**NUMBER**	**257**	**144**	**1**	**3**	**109**	**11**	**108**	**21**	**12**	**3**
	PERCENT	**100**	**56**	*****	**1**	**42**		**42**	**8**	**5**	**1**
DASHT E GORA	NUMBER	19	1	-	1	17	2	1	-	-	-
	PERCENT	100	5	-	5	89		5	-	-	-
SORAB	NUMBER	238	143	1	2	92	11	107	21	12	3
	PERCENT	100	60	*	1	39		45	9	5	1
MEKRAN DIVISION	**NUMBER**	**484**	**395**	**15**	**4**	**70**	**34**	**103**	**61**	**69**	**162**
	PERCENT	**100**	**82**	**3**	**1**	**14**		**21**	**13**	**14**	**33**
GWADAR DISTRICT	**NUMBER**	**141**	**91**	**8**	**3**	**39**	**40**	**36**	**7**	**26**	**22**
	PERCENT	**100**	**65**	**6**	**2**	**28**		**26**	**5**	**18**	**16**
CHIWANI	NUMBER	6	2	-	-	4	3	2	-	-	-
	PERCENT	100	33	-	-	67		33	-	-	-
GAWADAR	NUMBER	34	16	-	-	18	25	8	1	6	1
	PERCENT	100	47	-	-	53		24	3	18	3
ORMARA	NUMBER	17	15	-	-	2	6	14	1	-	-
	PERCENT	100	88	-	-	12		82	6	-	-
PASNI	NUMBER	62	52	-	1	9	44	12	5	17	18
	PERCENT	100	84	-	2	15		19	8	27	29
SUNTSER	NUMBER	22	6	8	2	6	139	-	-	3	3
	PERCENT	100	27	36	9	27		-	-	14	14
KECH DISTRICT	**NUMBER**	**248**	**219**	**7**	**-**	**22**	**53**	**54**	**31**	**28**	**106**
	PERCENT	**100**	**88**	**3**	**-**	**9**		**22**	**13**	**11**	**43**
BALNIGORE SUB-TEHSIL	NUMBER	35	35	-	-	-	60	1	2	5	27
	PERCENT	100	100	-	-	-		3	6	14	77
BULAIDA SUB-TEHSIL	NUMBER	11	10	-	-	1	56	1	-	4	5
	PERCENT	100	91	-	-	9		9	-	36	45
DASHT SUB-TEHSIL	NUMBER	43	42	-	-	1	32	9	17	9	7
	PERCENT	100	98	-	-	2		21	40	21	16
HOSHAB SUB-TEHSIL	NUMBER	28	26	-	-	2	55	6	3	8	9
	PERCENT	100	93	-	-	7		21	11	29	32
KECH (TURBAT) TEHSIL	NUMBER	75	50	7	-	18	12	37	9	2	2
	PERCENT	100	67	9	-	24		49	12	3	3
ZAMORAN SUB-TEHSIL	NUMBER	56	56	-	-	-	98	-	-	-	56
	PERCENT	100	100	-	-	-		-	-	-	100
PANJGUR DISTRICT	**NUMBER**	**95**	**85**	**-**	**1**	**9**	**54**	**13**	**23**	**15**	**34**
	PERCENT	**100**	**89**	**-**	**1**	**9**		**14**	**24**	**16**	**36**
GICHK SUB-TEHSIL	NUMBER	22	21	-	-	1	122	-	-	-	21
	PERCENT	100	95	-	-	5		-	-	-	95
GOWARGO TEHSIL	NUMBER	32	31	-	-	1	19	6	21	3	1
	PERCENT	100	97	-	-	3		19	66	9	3
PANJGUR TEHSIL	NUMBER	17	9	-	1	7	7	7	2	-	-
	PERCENT	100	53	-	6	41		41	12	-	-
PAROME TEHSIL	NUMBER	24	24	-	-	-	56	-	-	12	12
	PERCENT	100	100	-	-	-		-	-	50	50
NASIRABAD DIVISION	**NUMBER**	**860**	**519**	**3**	**-**	**338**	**34**	**382**	**100**	**36**	**1**
	PERCENT	**100**	**60**	**0**	**0**	**39**		**44**	**12**	**4**	**0**
JAFFARABAD DISTRICT	**NUMBER**	**184**	**107**	**1**	**-**	**76**	**7**	**95**	**12**	**-**	**-**
	PERCENT	**100**	**58**	**1**	**-**	**41**		**52**	**7**	**-**	**-**

TABLE 6.3: MOUZAS REPORTING FACILITIES OF ROAD AND DISTANCE FROM METALLED ROAD

ADMINSTRATIVE UNIT		RURAL POPU-LATED MOUZAS	MOUZAS REPORTING FACILITY OF ROAD				AVERAGE DISTANCE	MOUZAS BY DISTANCE (KM) FROM THE METALLED ROAD			
			MUD/ KACHI	BRICKED	CEMENTED	METALLED		1-10	11-25	26-50	51 AND ABOVE
1		2	3	4	5	6	7	8	9	10	11
GANDHAKA	NUMBER	90	68	-	-	22	8	57	11	-	-
	PERCENT	100	76	-	-	24		63	12	-	-
JHAT PAT	NUMBER	48	18	1	-	29	6	17	1	-	-
	PERCENT	100	38	2	-	60		35	2	-	-
USTA MUHAMMAD	NUMBER	46	21	-	-	25	3	21	-	-	-
	PERCENT	100	46	-	-	54		46	-	-	-
JHAL MAGSI DISTRICT	**NUMBER**	**184**	**89**	**-**	**-**	**95**	**12**	**55**	**21**	**13**	**-**
	PERCENT	**100**	**48**	**-**	**-**	**52**		**30**	**11**	**7**	**-**
GANDAWA	NUMBER	43	36	-	-	7	10	26	9	1	-
	PERCENT	100	84	-	-	16		60	21	2	-
JHAL MAGSI	NUMBER	105	19	-	-	86	4	18	1	-	-
	PERCENT	100	18	-	-	82		17	1	-	-
MIRPUR SUB-	NUMBER	36	34	-	-	2	18	11	11	12	-
	PERCENT	100	94	-	-	6		31	31	33	-
KACHHI DISTRICT	**NUMBER**	**281**	**174**	**-**	**-**	**107**	**8**	**132**	**33**	**9**	**-**
	PERCENT	**100**	**62**	**-**	**-**	**38**		**47**	**12**	**3**	**-**
BALANARI SUB-	NUMBER	65	23	-	-	42	4	23	-	-	-
	PERCENT	100	35	-	-	65		35	-	-	-
BHAG	NUMBER	113	97	-	-	16	11	64	26	7	-
	PERCENT	100	86	-	-	14		57	23	6	-
DHADAR	NUMBER	29	7	-	-	22	3	7	-	-	-
	PERCENT	100	24	-	-	76		24	-	-	-
KHATTAN SUB-	NUMBER	19	14	-	-	5	5	12	2	-	-
	PERCENT	100	74	-	-	26		63	11	-	-
MACH SUB-	NUMBER	7	3	-	-	4	21	1	-	2	-
	PERCENT	100	43	-	-	57		14	-	29	-
SANNI SUB-	NUMBER	48	30	-	-	18	7	25	5	-	-
	PERCENT	100	63	-	-	38		52	10	-	-
NASIRABAD DISTRICT	**NUMBER**	**166**	**133**	**2**	**-**	**31**	**10**	**90**	**30**	**12**	**1**
	PERCENT	**100**	**80**	**1**	**-**	**19**		**54**	**18**	**7**	**1**
BABA KOT	NUMBER	32	26	-	-	6	10	19	5	2	-
	PERCENT	100	81	-	-	19		59	16	6	-
CHATTAR SUB-	NUMBER	52	49	-	-	3	15	28	10	10	1
	PERCENT	100	94	-	-	6		54	19	19	2
DERA MURAD JAMALI	NUMBER	19	10	-	-	9	9	5	5	-	-
	PERCENT	100	53	-	-	47		26	26	-	-
LANDHI	NUMBER	27	22	1	-	4	7	15	7	-	-
	PERCENT	100	81	4	-	15		56	26	-	-
TAMBOO	NUMBER	36	26	1	-	9	5	23	3	-	-
	PERCENT	100	72	3	-	25		64	8	-	-
SOHBATPUR DISTRICT	**NUMBER**	**45**	**16**	**-**	**-**	**29**	**11**	**10**	**4**	**2**	**-**
	PERCENT	**100**	**36**	**-**	**-**	**64**		**22**	**9**	**4**	**-**
FARIDABAD	NUMBER	9	2	-	-	7	3	2	-	-	-
	PERCENT	100	22	-	-	78		22	-	-	-
HAIRDEEN	NUMBER	5	-	-	-	5	-	-	-	-	-
	PERCENT	100	-	-	-	100		-	-	-	-
MANJHI PUR	NUMBER	7	2	-	-	5	4	2	-	-	-
	PERCENT	100	29	-	-	71		29	-	-	-
PANHWAR	NUMBER	8	8	-	-	-	18	2	4	2	-
	PERCENT	100	100	-	-	-		25	50	25	-
SAID MUHAMMAD KANRANI	NUMBER	4	1	-	-	3	6	1	-	-	-
	PERCENT	100	25	-	-	75		25	-	-	-
SOHBATPUR	NUMBER	12	3	-	-	9	4	3	-	-	-
	PERCENT	100	25	-	-	75		25	-	-	-
QUETTA DIVISION	**NUMBER**	**481**	**85**	**9**	**13**	**374**	**34**	**45**	**39**	**1**	**-**
	PERCENT	**100**	**18**	**2**	**3**	**78**		**9**	**8**	**0**	**0**
KILLA ABDULLAH DISTRICT	**NUMBER**	**98**	**56**	**-**	**-**	**42**	**15**	**24**	**32**	**-**	**-**
	PERCENT	**100**	**57**	**-**	**-**	**43**		**24**	**33**	**-**	**-**
CHAMAN	NUMBER	30	8	-	-	22	3	8	-	-	-
	PERCENT	100	27	-	-	73		27	-	-	-
DOBANDI SUB-	NUMBER	47	46	-	-	1	17	15	31	-	-
	PERCENT	100	98	-	-	2		32	66	-	-

TABLE 6.3: MOUZAS REPORTING FACILITIES OF ROAD AND DISTANCE FROM METALLED ROAD

ADMINSTRATIVE UNIT		RURAL POPU-LATED MOUZAS	MOUZAS REPORTING FACILITY OF ROAD				AVERAGE DISTANCE	MOUZAS BY DISTANCE (KM) FROM THE METALLED ROAD			
			MUD/ KACHI	BRICKED	CEMENTED	METALLED		1-10	11-25	26-50	51 AND ABOVE
1		2	3	4	5	6	7	8	9	10	11
GULISTAN	NUMBER	10	2	-	-	8	11	1	1	-	-
	PERCENT	100	20	-	-	80		10	10	-	-
KILLA ABDULLAH	NUMBER	11	-	-	-	11	-	-	-	-	-
	PERCENT	100	-	-	-	100		-	-	-	-
PISHIN DISTRICT	**NUMBER**	**325**	**19**	**9**	**12**	**285**	**12**	**11**	**7**	**1**	**-**
	PERCENT	**100**	**6**	**3**	**4**	**88**		**3**	**2**	*****	**-**
BARSHORE SUB-	NUMBER	249	1	9	12	227	6	1	-	-	-
	PERCENT	100	*	4	5	91		*	-	-	-
HARAM ZAI SUB-	NUMBER	15	4	-	-	11	3	4	-	-	-
	PERCENT	100	27	-	-	73		27	-	-	-
KAREZAT SUB-	NUMBER	27	5	-	-	22	6	5	-	-	-
	PERCENT	100	19	-	-	81		19	-	-	-
PISHIN	NUMBER	28	9	-	-	19	20	1	7	1	-
	PERCENT	100	32	-	-	68		4	25	4	-
SARANAN	NUMBER	6	-	-	-	6	-	-	-	-	-
	PERCENT	100	-	-	-	100		-	-	-	-
QUETTA DISTRICT	**NUMBER**	**58**	**10**	**-**	**1**	**47**	**4**	**10**	**-**	**-**	**-**
	PERCENT	**100**	**17**	**-**	**2**	**81**		**17**	**-**	**-**	**-**
PANJ PAI SUB-	NUMBER	4	-	-	-	4	-	-	-	-	-
	PERCENT	100	-	-	-	100		-	-	-	-
QUETTA CITY	NUMBER	16	-	-	-	16	-	-	-	-	-
	PERCENT	100	-	-	-	100		-	-	-	-
QUETTA SADDAR	NUMBER	38	10	-	1	27	4	10	-	-	-
	PERCENT	100	26	-	3	71		26	-	-	-
RAKHSHAN DIVISION	**NUMBER**	**446**	**300**	**6**	**3**	**137**	**34**	**90**	**61**	**63**	**86**
	PERCENT	**100**	**67**	**1**	**1**	**31**		**20**	**14**	**14**	**19**
CHAGAI DISTRICT	**NUMBER**	**48**	**30**	**1**	**-**	**17**	**59**	**4**	**6**	**5**	**15**
	PERCENT	**100**	**63**	**2**	**-**	**35**		**8**	**13**	**10**	**31**
CHAGAI SUB-	NUMBER	10	6	-	-	4	14	2	3	1	-
	PERCENT	100	60	-	-	40		20	30	10	-
DALBANDIN	NUMBER	30	18	1	-	11	66	2	3	3	10
	PERCENT	100	60	3	-	37		7	10	10	33
NOKUNDI SUB-	NUMBER	6	5	-	-	1	94	-	-	-	5
	PERCENT	100	83	-	-	17		-	-	-	83
TAFTAN SUB-	NUMBER	2	1	-	-	1	35	-	-	1	-
	PERCENT	100	50	-	-	50		-	-	50	-
KHARAN DISTRICT	**NUMBER**	**177**	**98**	**3**	**3**	**73**	**15**	**56**	**26**	**14**	**2**
	PERCENT	**100**	**55**	**2**	**2**	**41**		**32**	**15**	**8**	**1**
KHARAN	NUMBER	37	28	-	-	9	12	17	7	4	-
	PERCENT	100	76	-	-	24		46	19	11	-
PATKIN	NUMBER	28	23	1	-	4	18	9	7	7	-
	PERCENT	100	82	4	-	14		32	25	25	-
SAR KHARAN	NUMBER	61	23	-	3	35	8	20	1	2	-
	PERCENT	100	38	-	5	57		33	2	3	-
TOHMULK	NUMBER	51	24	2	-	25	23	10	11	1	2
	PERCENT	100	47	4	-	49		20	22	2	4
NUSHKI DISTRICT	**NUMBER**	**33**	**17**	**-**	**-**	**16**	**46**	**1**	**4**	**4**	**8**
	PERCENT	**100**	**52**	**-**	**-**	**48**		**3**	**12**	**12**	**24**
DAK SUB-	NUMBER	14	13	-	-	1	56	-	1	4	8
	PERCENT	100	93	-	-	7		-	7	29	57
NUSHKI	NUMBER	19	4	-	-	15	14	1	3	-	-
	PERCENT	100	21	-	-	79		5	16	-	-
WASHUK DISTRICT	**NUMBER**	**188**	**155**	**2**	**-**	**31**	**62**	**29**	**25**	**40**	**61**
	PERCENT	**100**	**82**	**1**	**-**	**16**		**15**	**13**	**21**	**32**
BESMYA	NUMBER	29	12	1	-	16	23	1	8	3	-
	PERCENT	100	41	3	-	55		3	28	10	-
MASHKEEL	NUMBER	55	53	-	-	2	124	2	-	2	49
	PERCENT	100	96	-	-	4		4	-	4	89
NAG	NUMBER	31	26	-	-	5	33	9	3	8	6
	PERCENT	100	84	-	-	16		29	10	26	19
SHAHO GARDI	NUMBER	44	41	-	-	3	35	8	7	22	4
	PERCENT	100	93	-	-	7		18	16	50	9

TABLE 6.3: MOUZAS REPORTING FACILITIES OF ROAD AND DISTANCE FROM METALLED ROAD

ADMINSTRATIVE UNIT		RURAL POPU-LATED MOUZAS	MOUZAS REPORTING FACILITY OF ROAD				AVERAGE DISTANCE	MOUZAS BY DISTANCE (KM) FROM THE METALLED ROAD			
			MUD/ KACHI	BRICKED	CEMENTED	METALLED		1-10	11-25	26-50	51 AND ABOVE
1		2	3	4	5	6	7	8	9	10	11
WASHUK	NUMBER	29	23	1	-	5	21	9	7	5	2
	PERCENT	100	79	3	-	17		31	24	17	7
SIBI DIVISION	**NUMBER**	**690**	**430**	**9**	**6**	**245**	**34**	**191**	**90**	**51**	**98**
	PERCENT	**100**	**62**	**1**	**1**	**36**		**28**	**13**	**7**	**14**
DERA BUGTI DISTRICT	**NUMBER**	**213**	**141**	**-**	**2**	**70**	**15**	**81**	**41**	**12**	**7**
	PERCENT	**100**	**66**	**-**	**1**	**33**		**38**	**19**	**6**	**3**
BAIKAR SUB-TEHSIL	NUMBER	13	8	-	-	5	8	7	1	-	-
	PERCENT	100	62	-	-	38		54	8	-	-
DERA BUGTI TEHSIL	NUMBER	46	27	-	2	17	7	23	4	-	-
	PERCENT	100	59	-	4	37		50	9	-	-
LOTI	NUMBER	22	15	-	-	7	11	10	4	1	-
	PERCENT	100	68	-	-	32		45	18	5	-
MALAM SUB-	NUMBER	17	6	-	-	11	13	3	3	-	-
	PERCENT	100	35	-	-	65		18	18	-	-
PHELAWAGH	NUMBER	12	4	-	-	8	7	4	-	-	-
	PERCENT	100	33	-	-	67		33	-	-	-
PIR KOH SUB-TEHSIL	NUMBER	46	43	-	-	3	30	6	20	10	7
	PERCENT	100	93	-	-	7		13	43	22	15
SANGSELLAH SUB-TEHSIL	NUMBER	20	13	-	-	7	3	13	-	-	-
	PERCENT	100	65	-	-	35		65	-	-	-
SUI TEHSIL	NUMBER	37	25	-	-	12	12	15	9	1	-
	PERCENT	100	68	-	-	32		41	24	3	-
HARNAI DISTRICT	**NUMBER**	**83**	**26**	**1**	**-**	**56**	**18**	**15**	**6**	**4**	**1**
	PERCENT	**100**	**31**	**1**	**-**	**67**		**18**	**7**	**5**	**1**
HARNAI	NUMBER	60	24	1	-	35	18	14	5	4	1
	PERCENT	100	40	2	-	58		23	8	7	2
KHOAST SUB-	NUMBER	14	1	-	-	13	20	-	1	-	-
	PERCENT	100	7	-	-	93		-	7	-	-
SHAHRIG	NUMBER	9	1	-	-	8	4	1	-	-	-
	PERCENT	100	11	-	-	89		11	-	-	-
KOHLU DISTRICT	**NUMBER**	**182**	**160**	**-**	**2**	**20**	**62**	**24**	**23**	**25**	**88**
	PERCENT	**100**	**88**	**-**	**1**	**11**		**13**	**13**	**14**	**48**
KAHAN	NUMBER	110	100	-	1	9	85	3	4	10	83
	PERCENT	100	91	-	1	8		3	4	9	75
KOHLU	NUMBER	8	2	-	-	6	10	2	-	-	-
	PERCENT	100	25	-	-	75		25	-	-	-
MAWAND	NUMBER	37	33	-	1	3	33	9	8	12	4
	PERCENT	100	89	-	3	8		24	22	32	11
SUB-TEHSIL GRISANI	NUMBER	4	3	-	-	1	9	2	1	-	-
	PERCENT	100	75	-	-	25		50	25	-	-
SUB-TEHSIL TAMBOO	NUMBER	23	22	-	-	1	18	8	10	3	1
	PERCENT	100	96	-	-	4		35	43	13	4
SIBI DISTRICT	**NUMBER**	**128**	**77**	**-**	**-**	**51**	**12**	**55**	**12**	**8**	**2**
	PERCENT	**100**	**60**	**-**	**-**	**40**		**43**	**9**	**6**	**2**
KOT MANDAI SUB-	NUMBER	8	8	-	-	-	17	4	-	4	-
	PERCENT	100	100	-	-	-		50	-	50	-
LEHRI	NUMBER	88	58	-	-	30	9	45	11	2	-
	PERCENT	100	66	-	-	34		51	13	2	-
SANGAN SUB-	NUMBER	3	3	-	-	-	67	-	-	1	2
	PERCENT	100	100	-	-	-		-	-	33	67
SIBI	NUMBER	29	8	-	-	21	12	6	1	1	-
	PERCENT	100	28	-	-	72		21	3	3	-
ZIARAT DISTRICT	**NUMBER**	**84**	**26**	**8**	**2**	**48**	**12**	**16**	**8**	**2**	**-**
	PERCENT	**100**	**31**	**10**	**2**	**57**		**19**	**10**	**2**	**-**
SINJAWI SUB-	NUMBER	57	16	8	2	31	17	6	8	2	-
	PERCENT	100	28	14	4	54		11	14	4	-
ZIARAT	NUMBER	27	10	-	-	17	4	10	-	-	-
	PERCENT	100	37	-	-	63		37	-	-	-
ZHOB DIVISION	**NUMBER**	**861**	**540**	**14**	**5**	**302**	**34**	**309**	**88**	**71**	**72**
	PERCENT	**100**	**63**	**2**	**1**	**35**		**36**	**10**	**8**	**8**
BARKHAN DISTRICT	**NUMBER**	**129**	**48**	**12**	**2**	**67**	**10**	**39**	**7**	**2**	**-**
	PERCENT	**100**	**37**	**9**	**2**	**52**		**30**	**5**	**2**	**-**

TABLE 6.3: MOUZAS REPORTING FACILITIES OF ROAD AND DISTANCE FROM METALLED ROAD

ADMINSTRATIVE UNIT		RURAL POPU-LATED MOUZAS	MOUZAS REPORTING FACILITY OF ROAD				AVERAGE DISTANCE	MOUZAS BY DISTANCE (KM) FROM THE METALLED ROAD			
			MUD/ KACHI	BRICKED	CEMENTED	METALLED		1-10	11-25	26-50	51 AND ABOVE
1		2	3	4	5	6	7	8	9	10	11
BARKHAN	NUMBER	129	48	12	2	67	10	39	7	2	-
	PERCENT	100	37	9	2	52		30	5	2	-
DUKI DISTRICT	**NUMBER**	**84**	**55**	**-**	**-**	**29**	**16**	**31**	**10**	**14**	**-**
	PERCENT	**100**	**65**	**-**	**-**	**35**		**37**	**12**	**17**	**-**
DUKI	NUMBER	84	55	-	-	29	16	31	10	14	-
	PERCENT	100	65	-	-	35		37	12	17	-
KILLA SAIFULLAH DISTRICT	**NUMBER**	**140**	**51**	**-**	**1**	**88**	**32**	**19**	**10**	**12**	**10**
	PERCENT	**100**	**36**	**-**	**1**	**63**		**14**	**7**	**9**	**7**
BADINI SUB-	NUMBER	7	7	-	-	-	96	-	-	-	7
	PERCENT	100	100	-	-	-		-	-	-	100
KAN MEHTARZAI SUB-	NUMBER	16	-	-	-	16	-	-	-	-	-
	PERCENT	100	-	-	-	100		-	-	-	-
KILLA SAIFULLAH	NUMBER	44	7	-	-	37	37	3	1	1	2
	PERCENT	100	16	-	-	84		7	2	2	5
LOIBAND	NUMBER	28	22	-	-	6	11	16	5	1	-
	PERCENT	100	79	-	-	21		57	18	4	-
MUSLIM BAGH	NUMBER	30	-	-	1	29	-	-	-	-	-
	PERCENT	100	-	-	3	97		-	-	-	-
SHINKI SUB-	NUMBER	15	15	-	-	-	32	-	4	10	1
	PERCENT	100	100	-	-	-		-	27	67	7
LORALAI DISTRICT	**NUMBER**	**165**	**114**	**1**	**-**	**50**	**19**	**68**	**13**	**21**	**12**
	PERCENT	**100**	**69**	**1**	**-**	**30**		**41**	**8**	**13**	**7**
BORI	NUMBER	95	53	1	-	41	17	26	11	16	-
	PERCENT	100	56	1	-	43		27	12	17	-
MEKHTAR SUB-	NUMBER	70	61	-	-	9	21	42	2	5	12
	PERCENT	100	87	-	-	13		60	3	7	17
MUSAKHEL DISTRICT	**NUMBER**	**66**	**42**	**-**	**1**	**23**	**23**	**21**	**8**	**5**	**8**
	PERCENT	**100**	**64**	**-**	**2**	**35**		**32**	**12**	**8**	**12**
DRUG	NUMBER	8	5	-	-	3	4	5	-	-	-
	PERCENT	100	63	-	-	38		63	-	-	-
KINGRI	NUMBER	10	8	-	-	2	11	6	2	-	-
	PERCENT	100	80	-	-	20		60	20	-	-
MUSAKHEL	NUMBER	33	16	-	1	16	18	8	4	4	-
	PERCENT	100	48	-	3	48		24	12	12	-
SUB-TEHSIL TEAR ESSOT	NUMBER	8	6	-	-	2	31	2	2	-	2
	PERCENT	100	75	-	-	25		25	25	-	25
SUB-TEHSIL ZAMRI PALASIN	NUMBER	7	7	-	-	-	59	-	-	1	6
	PERCENT	100	100	-	-	-		-	-	14	86
SHERANI DISTRICT	**NUMBER**	**179**	**167**	**-**	**1**	**11**	**40**	**100**	**26**	**3**	**38**
	PERCENT	**100**	**93**	**-**	**1**	**6**		**56**	**15**	**2**	**21**
SHERANI SUB-DIVISION	NUMBER	179	167	-	1	11	40	100	26	3	38
	PERCENT	100	93	-	1	6		56	15	2	21
ZHOB DISTRICT	**NUMBER**	**98**	**63**	**1**	**-**	**34**	**20**	**31**	**14**	**14**	**4**
	PERCENT	**100**	**64**	**1**	**-**	**35**		**32**	**14**	**14**	**4**
ASHWAT SUB-TEHSIL	NUMBER	3	2	1	-	-	58	-	1	-	1
	PERCENT	100	67	33	-	-		-	33	-	33
QAMAR DIN KAREZ	NUMBER	3	1	-	-	2	3	1	-	-	-
	PERCENT	100	33	-	-	67		33	-	-	-
SAMBAZA SUB-	NUMBER	18	16	-	-	2	36	2	4	7	3
	PERCENT	100	89	-	-	11		11	22	39	17
ZHOB	NUMBER	74	44	-	-	30	13	28	9	7	-
	PERCENT	100	59	-	-	41		38	12	9	-

* VALUE LESS THAN 0.5

TABLE 6.4: MOUZAS REPORTING MASS COMMUNICATION FACILITIES BY TYPE OF MEDIUM

ADMINSTRATIVE UNIT		RURAL POPU-LATED MOUZAS	MOUZAS REPORTING MASS COMMUNICATION FACILITY				
			RADIO	TELEVISION	CABLE	NEWSPAPER	NONE
1		2	3	4	5	6	7
BALOCHISTAN	**NUMBER**	**6325**	3780	**1246**	**111**	**404**	**2050**
	PERCENT	**100**	60	**20**	**2**	**6**	**32**
KALAT DIVISION	**NUMBER**	**2503**	1554	**334**	**20**	**139**	**870**
	PERCENT	**100**	62	**13**	**1**	**6**	**35**
AWARAN DISTRICT	**NUMBER**	**202**	139	**2**	**-**	**2**	**63**
	PERCENT	**100**	69	**1**	**-**	**1**	**31**
AWARAN	NUMBER	15	15	1	-	1	-
	PERCENT	100	100	7	-	7	-
GISHKORE SUB-	NUMBER	44	18	-	-	-	26
	PERCENT	100	41	-	-	-	59
JHAL JAO SUB-	NUMBER	73	57	-	-	-	16
	PERCENT	100	78	-	-	-	22
KORAK JHAO	NUMBER	21	0	-	-	-	21
	PERCENT	100 -		-	-	-	100
MASHKAI	NUMBER	49	49	1	-	1	-
	PERCENT	100	100	2	-	2	-
KALAT DISTRICT	**NUMBER**	**345**	175	**51**	**1**	**15**	**163**
	PERCENT	**100**	51	**15**	*****	**4**	**47**
GAZG SUB-	NUMBER	31	1	-	-	-	30
	PERCENT	100	3	-	-	-	97
JOHAN SUB-	NUMBER	60	29	-	1	1	31
	PERCENT	100	48	-	2	2	52
KALAT	NUMBER	194	110	26	-	2	84
	PERCENT	100	57	13	-	1	43
MANGOCHAR	NUMBER	60	35	25	-	12	18
	PERCENT	100	58	42	-	20	30
KHUZDAR DISTRICT	**NUMBER**	**1193**	689	**103**	**4**	**63**	**467**
	PERCENT	**100**	58	**9**	*****	**5**	**39**
ARANJI SUB-TEHSIL	NUMBER	86	25	-	-	1	61
	PERCENT	100	29	-	-	1	71
KARAKH SUB-TEHSIL	NUMBER	122	52	3	-	3	70
	PERCENT	100	43	2	-	2	57
KHUZDAR TEHSIL	NUMBER	335	248	49	1	36	75
	PERCENT	100	74	15	*	11	22
MOOLA SUB-TEHSIL	NUMBER	78	25	2	-	-	52
	PERCENT	100	32	3	-	-	67
NAL SUB-TEHSIL	NUMBER	121	60	10	1	-	51
	PERCENT	100	50	8	1	-	42
ORNACH SUB-TEHSIL	NUMBER	67	28	1	-	2	38
	PERCENT	100	42	1	-	3	57
SAROONA SUB-TEHSIL	NUMBER	263	182	1	-	-	81
	PERCENT	100	69	*	-	-	31
WADH TEHSIL	NUMBER	72	51	25	2	17	11
	PERCENT	100	71	35	3	24	15
ZEHRI TEHSIL	NUMBER	49	18	12	-	4	28
	PERCENT	100	37	24	-	8	57

TABLE 6.4: MOUZAS REPORTING MASS COMMUNICATION FACILITIES BY TYPE OF MEDIUM

ADMINSTRATIVE UNIT		RURAL POPU-LATED MOUZAS	MOUZAS REPORTING MASS COMMUNICATION FACILITY				
			RADIO	TELEVISION	CABLE	NEWSPAPER	NONE
1		2	3	4	5	6	7
LASBELA DISTRICT	**NUMBER**	**259**	184	**45**	**5**	**23**	**67**
	PERCENT	**100**	71	**17**	**2**	**9**	**26**
BELA TEHSIL	NUMBER	65	52	15	-	6	12
	PERCENT	100	80	23	-	9	18
DUREJI TEHSIL	NUMBER	20	19	19	-	-	1
	PERCENT	100	95	95	-	-	5
GADDANI TEHSIL	NUMBER	3	0	-	-	3	-
	PERCENT	100	-	-	-	100	-
HUB TEHSIL	NUMBER	7	4	2	3	2	-
	PERCENT	100	57	29	43	29	-
KANRAJ TEHSIL	NUMBER	9	0	-	-	-	9
	PERCENT	100	-	-	-	-	100
LAKHRA TEHSIL	NUMBER	48	42	1	-	-	6
	PERCENT	100	88	2	-	-	13
LIARI TEHSIL	NUMBER	45	22	-	-	-	23
	PERCENT	100	49	-	-	-	51
SONMIANI/WINDER TEHSIL	NUMBER	21	17	6	2	11	4
	PERCENT	100	81	29	10	52	19
UTHAL TEHSIL	NUMBER	41	28	2	-	1	12
	PERCENT	100	68	5	-	2	29
MASTUNG DISTRICT	**NUMBER**	**247**	171	**119**	**7**	**17**	**61**
	PERCENT	**100**	69	**48**	**3**	**7**	**25**
DASHT	NUMBER	79	44	27	5	3	31
	PERCENT	100	56	34	6	4	39
KHAD KOCHA SUB-	NUMBER	34	33	15	-	1	1
	PERCENT	100	97	44	-	3	3
KIRDGAP SUB-	NUMBER	39	33	16	-	8	5
	PERCENT	100	85	41	-	21	13
MASTUNG	NUMBER	95	61	61	2	5	24
	PERCENT	100	64	64	2	5	25
SHAHEED SIKANDAR ABAD	**NUMBER**	**257**	196	**14**	**3**	**19**	**49**
	PERCENT	**100**	76	**5**	**1**	**7**	**19**
DASHT E GORA	NUMBER	19	15	-	-	-	4
	PERCENT	100	79	-	-	-	21
SORAB	NUMBER	238	181	14	3	19	45
	PERCENT	100	76	6	1	8	19
MEKRAN DIVISION	**NUMBER**	**484**	261	**44**	**40**	**13**	**174**
	PERCENT	**100**	54	**9**	**8**	**3**	**36**
GWADAR DISTRICT	**NUMBER**	**141**	53	**11**	**4**	**10**	**73**
	PERCENT	**100**	38	**8**	**3**	**7**	**52**
CHIWANI	NUMBER	6	1	-	-	-	5
	PERCENT	100	17	-	-	-	83
GAWADAR	NUMBER	34	8	5	2	9	12
	PERCENT	100	24	15	6	26	35
ORMARA	NUMBER	17	16	3	2	1	1
	PERCENT	100	94	18	12	6	6

TABLE 6.4: MOUZAS REPORTING MASS COMMUNICATION FACILITIES BY TYPE OF MEDIUM

ADMINSTRATIVE UNIT		RURAL POPU-LATED MOUZAS	MOUZAS REPORTING MASS COMMUNICATION FACILITY				
			RADIO	TELEVISION	CABLE	NEWSPAPER	NONE
1		2	3	4	5	6	7
PASNI	NUMBER	62	27	3	-	-	34
	PERCENT	100	44	5	-	-	55
SUNTSER	NUMBER	22	1	-	-	-	21
	PERCENT	100	5	-	-	-	95
KECH DISTRICT	**NUMBER**	**248**	155	**19**	**31**	**-**	**65**
	PERCENT	**100**	63	**8**	**13**	**-**	**26**
BALNIGORE SUB-TEHSIL	NUMBER	35	33	-	-	-	2
	PERCENT	100	94	-	-	-	6
BULAIDA SUB-TEHSIL	NUMBER	11	11	-	-	-	-
	PERCENT	100	100	-	-	-	-
DASHT SUB-TEHSIL	NUMBER	43	1	-	-	-	42
	PERCENT	100	2	-	-	-	98
HOSHAB SUB-TEHSIL	NUMBER	28	26	-	2	-	2
	PERCENT	100	93	-	7	-	7
KECH (TURBAT) TEHSIL	NUMBER	75	33	19	29	-	14
	PERCENT	100	44	25	39	-	19
ZAMORAN SUB-TEHSIL	NUMBER	56	51	-	-	-	5
	PERCENT	100	91	-	-	-	9
PANJGUR DISTRICT	**NUMBER**	**95**	53	**14**	**5**	**3**	**36**
	PERCENT	**100**	56	**15**	**5**	**3**	**38**
GICHK SUB-TEHSIL	NUMBER	22	20	-	-	-	2
	PERCENT	100	91	-	-	-	9
GOWARGO TEHSIL	NUMBER	32	5	2	-	-	25
	PERCENT	100	16	6	-	-	78
PANJGUR TEHSIL	NUMBER	17	10	12	5	3	3
	PERCENT	100	59	71	29	18	18
PAROME TEHSIL	NUMBER	24	18	-	-	-	6
	PERCENT	100	75	-	-	-	25
NASIRABAD DIVISION	**NUMBER**	**860**	298	**404**	**12**	**66**	**302**
	PERCENT	**100**	35	**47**	**1**	**8**	**35**
JAFFARABAD DISTRICT	**NUMBER**	**184**	74	**136**	**6**	**11**	**38**
	PERCENT	**100**	40	**74**	**3**	**6**	**21**
GANDHAKA	NUMBER	90	31	49	-	1	36
	PERCENT	100	34	54	-	1	40
JHAT PAT	NUMBER	48	22	41	4	8	2
	PERCENT	100	46	85	8	17	4
USTA MUHAMMAD	NUMBER	46	21	46	2	2	-
	PERCENT	100	46	100	4	4	-
JHAL MAGSI DISTRICT	**NUMBER**	**184**	44	**87**	**-**	**10**	**71**
	PERCENT	**100**	24	**47**	**-**	**5**	**39**
GANDAWA	NUMBER	43	15	8	-	4	26
	PERCENT	100	35	19	-	9	60
JHAL MAGSI	NUMBER	105	15	79	-	-	23
	PERCENT	100	14	75	-	-	22
MIRPUR SUB-	NUMBER	36	14	-	-	6	22
	PERCENT	100	39	-	-	17	61

TABLE 6.4: MOUZAS REPORTING MASS COMMUNICATION FACILITIES BY TYPE OF MEDIUM

ADMINSTRATIVE UNIT		RURAL POPU-LATED MOUZAS	MOUZAS REPORTING MASS COMMUNICATION FACILITY				
			RADIO	TELEVISION	CABLE	NEWSPAPER	NONE
1		2	3	4	5	6	7
KACHHI DISTRICT	**NUMBER**	**281**	126	**55**	**5**	**38**	**119**
	PERCENT	**100**	45	**20**	**2**	**14**	**42**
BALANARI SUB-	NUMBER	65	0	-	-	-	65
	PERCENT	100	-	-	-	-	100
BHAG	NUMBER	113	96	34	4	11	2
	PERCENT	100	85	30	4	10	2
DHADAR	NUMBER	29	4	12	-	2	17
	PERCENT	100	14	41	-	7	59
KHATTAN SUB-	NUMBER	19	0	2	-	-	17
	PERCENT	100	-	11	-	-	89
MACH SUB-	NUMBER	7	1	-	1	-	5
	PERCENT	100	14	-	14	-	71
SANNI SUB-	NUMBER	48	25	7	-	25	13
	PERCENT	100	52	15	-	52	27
NASIRABAD DISTRICT	**NUMBER**	**166**	24	**81**	**1**	**6**	**74**
	PERCENT	**100**	14	**49**	**1**	**4**	**45**
BABA KOT	NUMBER	32	1	27	-	-	4
	PERCENT	100	3	84	-	-	13
CHATTAR SUB-	NUMBER	52	3	3	-	3	46
	PERCENT	100	6	6	-	6	88
DERA MURAD JAMALI	NUMBER	19	11	8	1	3	5
	PERCENT	100	58	42	5	16	26
LANDHI	NUMBER	27	0	15	-	-	12
	PERCENT	100	-	56	-	-	44
TAMBOO	NUMBER	36	9	28	-	-	7
	PERCENT	100	25	78	-	-	19
SOHBATPUR DISTRICT	**NUMBER**	**45**	30	**45**	**-**	**1**	**-**
	PERCENT	**100**	67	**100**	**-**	**2**	**-**
FARIDABAD	NUMBER	9	9	9	-	-	-
	PERCENT	100	100	100	-	-	-
HAIRDEEN	NUMBER	5	5	5	-	-	-
	PERCENT	100	100	100	-	-	-
MANJHI PUR	NUMBER	7	1	7	-	1	-
	PERCENT	100	14	100	-	14	-
PANHWAR	NUMBER	8	0	8	-	-	-
	PERCENT	100	-	100	-	-	-
SAID MUHAMMAD KANRANI	NUMBER	4	4	4	-	-	-
	PERCENT	100	100	100	-	-	-
SOHBATPUR	NUMBER	12	11	12	-	-	-
	PERCENT	100	92	100	-	-	-
QUETTA DIVISION	**NUMBER**	**481**	364	**131**	**26**	**92**	**93**
	PERCENT	**100**	76	**27**	**5**	**19**	**19**
KILLA ABDULLAH DISTRICT	**NUMBER**	**98**	49	**28**	**2**	**15**	**47**
	PERCENT	**100**	50	**29**	**2**	**15**	**48**
CHAMAN	NUMBER	30	28	12	1	5	1
	PERCENT	100	93	40	3	17	3

TABLE 6.4: MOUZAS REPORTING MASS COMMUNICATION FACILITIES BY TYPE OF MEDIUM

ADMINSTRATIVE UNIT		RURAL POPU-LATED MOUZAS	MOUZAS REPORTING MASS COMMUNICATION FACILITY				
			RADIO	TELEVISION	CABLE	NEWSPAPER	NONE
1		2	3	4	5	6	7
DOBANDI SUB-	NUMBER	47	0	-	1	-	46
	PERCENT	100	-	-	2	-	98
GULISTAN	NUMBER	10	10	5	-	3	-
	PERCENT	100	100	50	-	30	-
KILLA ABDULLAH	NUMBER	11	11	11	-	7	-
	PERCENT	100	100	100	-	64	-
PISHIN DISTRICT	**NUMBER**	**325**	265	**59**	**3**	**44**	**43**
	PERCENT	**100**	82	**18**	**1**	**14**	**13**
BARSHORE SUB-	NUMBER	249	221	16	-	2	23
	PERCENT	100	89	6	-	1	9
HARAM ZAI SUB-	NUMBER	15	11	9	-	3	4
	PERCENT	100	73	60	-	20	27
KAREZAT SUB-	NUMBER	27	8	13	-	18	7
	PERCENT	100	30	48	-	67	26
PISHIN	NUMBER	28	19	19	3	17	9
	PERCENT	100	68	68	11	61	32
SARANAN	NUMBER	6	6	2	-	4	-
	PERCENT	100	100	33	-	67	-
QUETTA DISTRICT	**NUMBER**	**58**	50	**44**	**21**	**33**	**3**
	PERCENT	**100**	86	**76**	**36**	**57**	**5**
PANJ PAI SUB-	NUMBER	4	4	4	-	-	-
	PERCENT	100	100	100	-	-	-
QUETTA CITY	NUMBER	16	16	15	9	14	-
	PERCENT	100	100	94	56	88	-
QUETTA SADDAR	NUMBER	38	30	25	12	19	3
	PERCENT	100	79	66	32	50	8
RAKHSHAN DIVISION	**NUMBER**	**446**	202	**72**	**5**	**12**	**213**
	PERCENT	**100**	45	**16**	**1**	**3**	**48**
CHAGAI DISTRICT	**NUMBER**	**48**	44	**4**	**4**	**6**	**3**
	PERCENT	**100**	92	**8**	**8**	**13**	**6**
CHAGAI SUB-	NUMBER	10	10	2	1	1	-
	PERCENT	100	100	20	10	10	-
DALBANDIN	NUMBER	30	30	1	1	2	-
	PERCENT	100	100	3	3	7	-
NOKUNDI SUB-	NUMBER	6	3	1	1	1	3
	PERCENT	100	50	17	17	17	50
TAFTAN SUB-	NUMBER	2	1	-	1	2	-
	PERCENT	100	50	-	50	100	-
KHARAN DISTRICT	**NUMBER**	**177**	109	**46**	**-**	**2**	**57**
	PERCENT	**100**	62	**26**	**-**	**1**	**32**
KHARAN	NUMBER	37	33	10	-	1	3
	PERCENT	100	89	27	-	3	8
PATKIN	NUMBER	28	25	2	-	1	1
	PERCENT	100	89	7	-	4	4
SAR KHARAN	NUMBER	61	43	30	-	-	10
	PERCENT	100	70	49	-	-	16

TABLE 6.4: MOUZAS REPORTING MASS COMMUNICATION FACILITIES BY TYPE OF MEDIUM

ADMINSTRATIVE UNIT		RURAL POPU-LATED MOUZAS	MOUZAS REPORTING MASS COMMUNICATION FACILITY				
			RADIO	TELEVISION	CABLE	NEWSPAPER	NONE
1		2	3	4	5	6	7
TOHMULK	NUMBER	51	8	4	-	-	43
	PERCENT	100	16	8	-	-	84
NUSHKI DISTRICT	**NUMBER**	**33**	3	**3**	**1**	**2**	**29**
	PERCENT	**100**	9	**9**	**3**	**6**	**88**
DAK SUB-	NUMBER	14	0	-	-	-	14
	PERCENT	100 -		-	-	-	100
NUSHKI	NUMBER	19	3	3	1	2	15
	PERCENT	100	16	16	5	11	79
WASHUK DISTRICT	**NUMBER**	**188**	46	**19**	**-**	**2**	**124**
	PERCENT	**100**	24	**10**	**-**	**1**	**66**
BESMYA	NUMBER	29	1	6	-	1	22
	PERCENT	100	3	21	-	3	76
MASHKEEL	NUMBER	55	16	8	-	-	31
	PERCENT	100	29	15	-	-	56
NAG	NUMBER	31	8	-	-	1	22
	PERCENT	100	26	-	-	3	71
SHAHO GARDI	NUMBER	44	17	4	-	-	25
	PERCENT	100	39	9	-	-	57
WASHUK	NUMBER	29	4	1	-	-	24
	PERCENT	100	14	3	-	-	83
SIBI DIVISION	**NUMBER**	**690**	372	**103**	**5**	**39**	**279**
	PERCENT	**100**	54	**15**	**1**	**6**	**40**
DERA BUGTI DISTRICT	**NUMBER**	**213**	176	**24**	**2**	**-**	**25**
	PERCENT	**100**	83	**11**	**1**	**-**	**12**
BAIKAR SUB-TEHSIL	NUMBER	13	7	5	1	-	2
	PERCENT	100	54	38	8	-	15
DERA BUGTI TEHSIL	NUMBER	46	43	4	-	-	2
	PERCENT	100	93	9	-	-	4
LOTI	NUMBER	22	22	2	-	-	-
	PERCENT	100	100	9	-	-	-
MALAM SUB-	NUMBER	17	17	1	-	-	-
	PERCENT	100	100	6	-	-	-
PHELAWAGH	NUMBER	12	9	4	-	-	-
	PERCENT	100	75	33	-	-	-
PIR KOH SUB-TEHSIL	NUMBER	46	29	1	-	-	16
	PERCENT	100	63	2	-	-	35
SANGSELLAH SUB-TEHSIL	NUMBER	20	20	2	-	-	-
	PERCENT	100	100	10	-	-	-
SUI TEHSIL	NUMBER	37	29	5	1	-	5
	PERCENT	100	78	14	3	-	14
HARNAI DISTRICT	**NUMBER**	**83**	43	**34**	**1**	**19**	**33**
	PERCENT	**100**	52	**41**	**1**	**23**	**40**
HARNAI	NUMBER	60	20	18	1	2	33
	PERCENT	100	33	30	2	3	55
KHOAST SUB-	NUMBER	14	14	10	-	11	-
	PERCENT	100	100	71	-	79	-

TABLE 6.4: MOUZAS REPORTING MASS COMMUNICATION FACILITIES BY TYPE OF MEDIUM

ADMINSTRATIVE UNIT		RURAL POPU-LATED MOUZAS	MOUZAS REPORTING MASS COMMUNICATION FACILITY				
			RADIO	TELEVISION	CABLE	NEWSPAPER	NONE
1		2	3	4	5	6	7
SHAHRIG	NUMBER	9	9	6	-	6	-
	PERCENT	100	100	67	-	67	-
KOHLU DISTRICT	**NUMBER**	**182**	53	**6**	**1**	**1**	**128**
	PERCENT	**100**	29	**3**	**1**	**1**	**70**
KAHAN	NUMBER	110	7	-	-	-	103
	PERCENT	100	6	-	-	-	94
KOHLU	NUMBER	8	6	4	-	1	2
	PERCENT	100	75	50	-	13	25
MAWAND	NUMBER	37	37	1	1	-	-
	PERCENT	100	100	3	3	-	-
SUB-TEHSIL GRISANI	NUMBER	4	2	-	-	-	2
	PERCENT	100	50	-	-	-	50
SUB-TEHSIL TAMBOO	NUMBER	23	1	1	-	-	21
	PERCENT	100	4	4	-	-	91
SIBI DISTRICT	**NUMBER**	**128**	47	**32**	**1**	**6**	**64**
	PERCENT	**100**	37	**25**	**1**	**5**	**50**
KOT MANDAI SUB-	NUMBER	8	6	-	-	-	2
	PERCENT	100	75	-	-	-	25
LEHRI	NUMBER	88	26	9	1	3	57
	PERCENT	100	30	10	1	3	65
SANGAN SUB-	NUMBER	3	0	-	-	-	3
	PERCENT	100 -		-	-	-	100
SIBI	NUMBER	29	15	23	-	3	2
	PERCENT	100	52	79	-	10	7
ZIARAT DISTRICT	**NUMBER**	**84**	53	**7**	**-**	**13**	**29**
	PERCENT	**100**	63	**8**	**-**	**15**	**35**
SINJAWI SUB-	NUMBER	57	29	1	-	10	27
	PERCENT	100	51	2	-	18	47
ZIARAT	NUMBER	27	24	6	-	3	2
	PERCENT	100	89	22	-	11	7
ZHOB DIVISION	**NUMBER**	**861**	729	**158**	**3**	**43**	**119**
	PERCENT	**100**	85	**18**	**0**	**5**	**14**
BARKHAN DISTRICT	**NUMBER**	**129**	122	**29**	**-**	**4**	**2**
	PERCENT	**100**	95	**22**	**-**	**3**	**2**
BARKHAN	NUMBER	129	122	29	-	4	2
	PERCENT	100	95	22	-	3	2
DUKI DISTRICT	**NUMBER**	**84**	84	**35**	**-**	**2**	**-**
	PERCENT	**100**	100	**42**	**-**	**2**	**-**
DUKI	NUMBER	84	84	35	-	2	-
	PERCENT	100	100	42	-	2	-
KILLA SAIFULLAH DISTRICT	**NUMBER**	**140**	119	**15**	**-**	**10**	**18**
	PERCENT	**100**	85	**11**	**-**	**7**	**13**
BADINI SUB-	NUMBER	7	0	-	-	-	7
	PERCENT	100 -		-	-	-	100
KAN MEHTARZAI SUB-	NUMBER	16	16	-	-	-	-
	PERCENT	100	100	-	-	-	-

TABLE 6.4: MOUZAS REPORTING MASS COMMUNICATION FACILITIES BY TYPE OF MEDIUM

ADMINSTRATIVE UNIT		RURAL POPU-LATED MOUZAS	MOUZAS REPORTING MASS COMMUNICATION FACILITY				
			RADIO	TELEVISION	CABLE	NEWSPAPER	NONE
1		2	3	4	5	6	7
KILLA SAIFULLAH	NUMBER	44	44	11	-	5	-
	PERCENT	100	100	25	-	11	-
LOIBAND	NUMBER	28	27	-	-	-	1
	PERCENT	100	96	-	-	-	4
MUSLIM BAGH	NUMBER	30	17	4	-	5	10
	PERCENT	100	57	13	-	17	33
SHINKI SUB-	NUMBER	15	15	-	-	-	-
	PERCENT	100	100	-	-	-	-
LORALAI DISTRICT	**NUMBER**	**165**	138	**41**	**1**	**3**	**25**
	PERCENT	**100**	84	**25**	**1**	**2**	**15**
BORI	NUMBER	95	72	33	1	3	21
	PERCENT	100	76	35	1	3	22
MEKHTAR SUB-	NUMBER	70	66	8	-	-	4
	PERCENT	100	94	11	-	-	6
MUSAKHEL DISTRICT	**NUMBER**	**66**	53	**2**	**1**	**-**	**13**
	PERCENT	**100**	80	**3**	**2**	**-**	**20**
DRUG	NUMBER	8	0	-	-	-	8
	PERCENT	100 -		-	-	-	100
KINGRI	NUMBER	10	10	2	1	-	-
	PERCENT	100	100	20	10	-	-
MUSAKHEL	NUMBER	33	28	-	-	-	5
	PERCENT	100	85	-	-	-	15
SUB-TEHSIL TEAR ESSOT	NUMBER	8	8	-	-	-	-
	PERCENT	100	100	-	-	-	-
SUB-TEHSIL ZAMRI PALASIN	NUMBER	7	7	-	-	-	-
	PERCENT	100	100	-	-	-	-
SHERANI DISTRICT	**NUMBER**	**179**	124	**-**	**-**	**2**	**55**
	PERCENT	**100**	69	**-**	**-**	**1**	**31**
SHERANI SUB-DIVISION	NUMBER	179	124	-	-	2	55
	PERCENT	100	69	-	-	1	31
ZHOB DISTRICT	**NUMBER**	**98**	89	**36**	**1**	**22**	**6**
	PERCENT	**100**	91	**37**	**1**	**22**	**6**
ASHWAT SUB-TEHSIL	NUMBER	3	2	1	-	-	-
	PERCENT	100	67	33	-	-	-
QAMAR DIN KAREZ	NUMBER	3	3	-	-	2	-
	PERCENT	100	100	-	-	67	-
SAMBAZA SUB-	NUMBER	18	13	1	-	2	5
	PERCENT	100	72	6	-	11	28
ZHOB	NUMBER	74	71	34	1	18	1
	PERCENT	100	96	46	1	24	1

* VALUE LESS THAN 0.5

TABLE 6.5: MOUZAS REPORTING BAZAR,GOVT. PROCUREMENT CENTRE AND COLD STORAGE

ADMINSTRATIVE UNIT			RURAL POPU-LATED MOUZAS	MOUZAS REPORTING FACILTY	AVERAGE DISTANCE	MOUZAS BY DISTANCE (IN KILOMETERS) FROM FACILITY			
						1-10	11-25	26-50	51 AND ABOVE
1			2	3	4	5	6	7	8
BALOCHISTAN	**BAZAR**	**NUMBER**	6325	242	43	1386	1574	1474	1649
		PERCENT	100	4		22	25	23	26
	GOVT. PROCUREMENT CENTRE	**NUMBER**	6325	47	79	688	1070	1375	3145
		PERCENT	100	1		11	17	22	50
	COLD STORAGE	**NUMBER**	6325	58	143	669	843	1036	3719
		PERCENT	100	1		11	13	16	59
KALAT DIVISION	**BAZAR**	**NUMBER**	2503	47	43	473	506	637	840
		PERCENT	100	2		19	20	25	34
	GRAIN PURCHASING CENTER	**NUMBER**	2503	9	79	167	184	491	1652
		PERCENT	100	0		7	7	20	66
	COLD STORAGE	**NUMBER**	2503	16	143	169	122	312	1884
		PERCENT	100	1		7	5	12	75
AWARAN DISTRICT	**BAZAR**	**NUMBER**	202	3	44	42	51	45	61
		PERCENT	100	1		21	25	22	30
	GOVT. PROCUREMENT CENTRE	**NUMBER**	202	0	226	2	1	3	196
		PERCENT	100	-		1	*	1	97
	COLD STORAGE	**NUMBER**	202	0	295	1	2	4	195
		PERCENT	100	-		*	1	2	97
AWARAN	BAZAR	NUMBER	15	1	16	5	8	1	-
		PERCENT	100	7		33	53	7	-
	GOVT. PROCUREMENT CENTRE	NUMBER	15	0	313	-	-	0	15
		PERCENT	100	-		-	-	-	100
	COLD STORAGE	NUMBER	15	0	313	-	-	0	15
		PERCENT	100	-		-	-	-	100
GISHKORE SUB-	BAZAR	NUMBER	44	0	83	1	1	7	35
		PERCENT	100	-		2	2	16	80
	GOVT. PROCUREMENT CENTRE	NUMBER	44	0	397	-	-	1	43
		PERCENT	100	-		-	-	2	98
	COLD STORAGE	NUMBER	44	0	437	-	-	0	44
		PERCENT	100	-		-	-	-	100
JHAL JAO SUB-	BAZAR	NUMBER	73	0	31	15	28	18	12
		PERCENT	100	-		21	38	25	16
	GOVT. PROCUREMENT CENTRE	NUMBER	73	0	128	1	1	2	69
		PERCENT	100	-		1	1	3	95
	COLD STORAGE	NUMBER	73	0	124	1	2	0	70
		PERCENT	100	-		1	3	-	96
KORAK JHAO	BAZAR	NUMBER	21	0	60	2	-	7	12
		PERCENT	100	-		10	-	33	57
	GOVT. PROCUREMENT CENTRE	NUMBER	21	0	210	-	-	0	21
		PERCENT	100	-		-	-	-	100
	COLD STORAGE	NUMBER	21	0	170	-	-	4	17
		PERCENT	100	-		-	-	19	81
MASHKAI	BAZAR	NUMBER	49	2	28	19	14	12	2
		PERCENT	100	4		39	29	24	4
	GOVT. PROCUREMENT CENTRE	NUMBER	49	0	199	1	-	0	48
		PERCENT	100	-		2	-	-	98
	COLD STORAGE	NUMBER	49	0	469	-	-	0	49
		PERCENT	100	-		-	-	-	100
KALAT DISTRICT	**BAZAR**	**NUMBER**	345	6	64	39	63	59	178
		PERCENT	100	2		11	18	17	52
	GOVT. PROCUREMENT CENTRE	**NUMBER**	345	0	117	6	14	39	286
		PERCENT	100	-		2	4	11	83
	COLD STORAGE	**NUMBER**	345	0	131	4	15	25	301
		PERCENT	100	-		1	4	7	87

TABLE 6.5: MOUZAS REPORTING BAZAR,GOVT. PROCUREMENT CENTRE AND COLD STORAGE

ADMINSTRATIVE UNIT			RURAL POPU-LATED MOUZAS	MOUZAS REPORTING FACILTY	AVERAGE DISTANCE	MOUZAS BY DISTANCE (IN KILOMETERS) FROM FACILITY			
						1-10	11-25	26-50	51 AND ABOVE
1			2	3	4	5	6	7	8
GAZG SUB-	BAZAR	NUMBER	31	0	127	-	1	3	27
		PERCENT	100	-		-	3	10	87
	GOVT. PROCUREMENT CENTRE	NUMBER	31	0	119	-	-	5	26
		PERCENT	100	-		-	-	16	84
	COLD STORAGE	NUMBER	31	0	116	-	1	4	26
		PERCENT	100	-		-	3	13	84
JOHAN SUB-	BAZAR	NUMBER	60	0	111	-	-	2	58
		PERCENT	100	-		-	-	3	97
	GOVT. PROCUREMENT CENTRE	NUMBER	60	0	199	-	-	0	60
		PERCENT	100	-		-	-	-	100
	COLD STORAGE	NUMBER	60	0	205	-	-	0	60
		PERCENT	100	-		-	-	-	100
KALAT	BAZAR	NUMBER	194	0	51	16	44	48	86
		PERCENT	100	-		8	23	25	44
	GOVT. PROCUREMENT CENTRE	NUMBER	194	0	97	5	14	23	152
		PERCENT	100	-		3	7	12	78
	COLD STORAGE	NUMBER	194	0	113	4	14	19	157
		PERCENT	100	-		2	7	10	81
MANGOCHAR	BAZAR	NUMBER	60	6	21	23	18	6	7
		PERCENT	100	10		38	30	10	12
	GOVT. PROCUREMENT CENTRE	NUMBER	60	0	95	1	-	11	48
		PERCENT	100	-		2	-	18	80
	COLD STORAGE	NUMBER	60	0	121	-	-	2	58
		PERCENT	100	-		-	-	3	97
KHUZDAR DISTRICT	**BAZAR**	**NUMBER**	1193	18	64	147	201	324	503
		PERCENT	100	2		12	17	27	42
	GOVT. PROCUREMENT CENTRE	**NUMBER**	1193	0	109	24	65	203	901
		PERCENT	100	-		2	5	17	76
	COLD STORAGE	**NUMBER**	1193	5	266	35	27	71	1055
		PERCENT	100	*		3	2	6	88
ARANJI SUB-TEHSIL	BAZAR	NUMBER	86	1	114	-	3	11	71
		PERCENT	100	1		-	3	13	83
	GOVT. PROCUREMENT CENTRE	NUMBER	86	0	117	-	3	10	73
		PERCENT	100	-		-	3	12	85
	COLD STORAGE	NUMBER	86	0	361	-	-	1	85
		PERCENT	100	-		-	-	1	99
KARAKH SUB-TEHSIL	BAZAR	NUMBER	122	3	43	27	16	39	37
		PERCENT	100	2		22	13	32	30
	GOVT. PROCUREMENT CENTRE	NUMBER	122	0	89	-	4	10	108
		PERCENT	100	-		-	3	8	89
	COLD STORAGE	NUMBER	122	3	84	15	7	28	69
		PERCENT	100	2		12	6	23	57
KHUZDAR TEHSIL	BAZAR	NUMBER	335	2	60	9	40	125	159
		PERCENT	100	1		3	12	37	47
	GOVT. PROCUREMENT CENTRE	NUMBER	335	0	60	6	39	124	166
		PERCENT	100	-		2	12	37	50
	COLD STORAGE	NUMBER	335	0	368	2	11	17	305
		PERCENT	100	-		1	3	5	91
MOOLA SUB-TEHSIL	BAZAR	NUMBER	78	2	57	8	18	13	37
		PERCENT	100	3		10	23	17	47
	GOVT. PROCUREMENT CENTRE	NUMBER	78	0	120	2	-	2	74
		PERCENT	100	-		3	-	3	95
	COLD STORAGE	NUMBER	78	0	169	1	-	2	75
		PERCENT	100	-		1	-	3	96

TABLE 6.5: MOUZAS REPORTING BAZAR,GOVT. PROCUREMENT CENTRE AND COLD STORAGE

ADMINSTRATIVE UNIT			RURAL POPU-LATED MOUZAS	MOUZAS REPORTING FACILTY	AVERAGE DISTANCE	MOUZAS BY DISTANCE (IN KILOMETERS) FROM FACILITY			
						1-10	11-25	26-50	51 AND ABOVE
1			2	3	4	5	6	7	8
NAL SUB-TEHSIL	BAZAR	NUMBER	121	3	33	19	36	38	25
		PERCENT	100	2		16	30	31	21
	GOVT. PROCUREMENT CENTRE	NUMBER	121	0	129	1	2	10	108
		PERCENT	100	-		1	2	8	89
	COLD STORAGE	NUMBER	121	0	368	1	-	1	119
		PERCENT	100	-		1	-	1	98
ORNACH SUB-TEHSIL	BAZAR	NUMBER	67	2	41	21	15	15	14
		PERCENT	100	3		31	22	22	21
	GOVT. PROCUREMENT CENTRE	NUMBER	67	0	93	3	2	14	48
		PERCENT	100	-		4	3	21	72
	COLD STORAGE	NUMBER	67	2	69	16	6	17	26
		PERCENT	100	3		24	9	25	39
SAROONA SUB-TEHSIL	BAZAR	NUMBER	263	4	103	30	38	37	154
		PERCENT	100	2		11	14	14	59
	GOVT. PROCUREMENT CENTRE	NUMBER	263	0	180	1	1	0	261
		PERCENT	100	-		*	*	-	99
	COLD STORAGE	NUMBER	263	0	186	-	3	0	260
		PERCENT	100	-		-	1	-	99
WADH TEHSIL	BAZAR	NUMBER	72	0	25	21	23	26	2
		PERCENT	100	-		29	32	36	3
	GOVT. PROCUREMENT CENTRE	NUMBER	72	0	47	11	11	27	23
		PERCENT	100	-		15	15	38	32
	COLD STORAGE	NUMBER	72	0	346	-	-	2	70
		PERCENT	100	-		-	-	3	97
ZEHRI TEHSIL	BAZAR	NUMBER	49	1	28	12	12	20	4
		PERCENT	100	2		24	24	41	8
	GOVT. PROCUREMENT CENTRE	NUMBER	49	0	156	-	3	6	40
		PERCENT	100	-		-	6	12	82
	COLD STORAGE	NUMBER	49	0	321	-	-	3	46
		PERCENT	100	-		-	-	6	94
LASBELA DISTRICT	**BAZAR**	**NUMBER**	259	3	36	53	73	84	46
		PERCENT	100	1		20	28	32	18
	GOVT. PROCUREMENT CENTRE	**NUMBER**	259	4	86	26	45	68	116
		PERCENT	100	2		10	17	26	45
	COLD STORAGE	**NUMBER**	259	3	126	24	23	38	171
		PERCENT	100	1		9	9	15	66
BELA TEHSIL	BAZAR	NUMBER	65	0	23	20	20	24	1
		PERCENT	100	-		31	31	37	2
	GOVT. PROCUREMENT CENTRE	NUMBER	65	0	183	6	-	1	58
		PERCENT	100	-		9	-	2	89
	COLD STORAGE	NUMBER	65	0	234	7	1	0	57
		PERCENT	100	-		11	2	-	88
DUREJI TEHSIL	BAZAR	NUMBER	20	0	56	-	2	7	11
		PERCENT	100	-		-	10	35	55
	GOVT. PROCUREMENT CENTRE	NUMBER	20	0	154	-	1	0	19
		PERCENT	100	-		-	5	-	95
	COLD STORAGE	NUMBER	20	0	154	-	1	0	19
		PERCENT	100	-		-	5	-	95
GADDANI TEHSIL	BAZAR	NUMBER	3	0	17	-	3	0	-
		PERCENT	100	-		-	100	-	-
	GOVT. PROCUREMENT CENTRE	NUMBER	3	0	15	-	3	0	-
		PERCENT	100	-		-	100	-	-
	COLD STORAGE	NUMBER	3	0	17	-	3	0	-
		PERCENT	100	-		-	100	-	-

TABLE 6.5: MOUZAS REPORTING BAZAR,GOVT. PROCUREMENT CENTRE AND COLD STORAGE

ADMINSTRATIVE UNIT			RURAL POPU-LATED MOUZAS	MOUZAS REPORTING FACILTY	AVERAGE DISTANCE	MOUZAS BY DISTANCE (IN KILOMETERS) FROM FACILITY			
						1-10	11-25	26-50	51 AND ABOVE
1			2	3	4	5	6	7	8
HUB TEHSIL	BAZAR	NUMBER	7	1	36	-	2	4	-
		PERCENT	100	14		-	29	57	-
	GOVT. PROCUREMENT CENTRE	NUMBER	7	1	36	-	2	4	-
		PERCENT	100	14		-	29	57	-
	COLD STORAGE	NUMBER	7	1	36	-	2	4	-
		PERCENT	100	14		-	29	57	-
KANRAJ TEHSIL	BAZAR	NUMBER	9	0	111	-	-	0	9
		PERCENT	100	-		-	-	-	100
	GOVT. PROCUREMENT CENTRE	NUMBER	9	0	111	-	-	0	9
		PERCENT	100	-		-	-	-	100
	COLD STORAGE	NUMBER	9	0	111	-	-	0	9
		PERCENT	100	-		-	-	-	100
LAKHRA TEHSIL	BAZAR	NUMBER	48	1	18	15	24	6	2
		PERCENT	100	2		31	50	13	4
	GOVT. PROCUREMENT CENTRE	NUMBER	48	1	32	2	12	29	4
		PERCENT	100	2		4	25	60	8
	COLD STORAGE	NUMBER	48	0	157	-	3	1	44
		PERCENT	100	-		-	6	2	92
LIARI TEHSIL	BAZAR	NUMBER	45	0	62	1	7	19	18
		PERCENT	100	-		2	16	42	40
	GOVT. PROCUREMENT CENTRE	NUMBER	45	2	57	2	9	11	21
		PERCENT	100	4		4	20	24	47
	COLD STORAGE	NUMBER	45	2	62	2	6	14	21
		PERCENT	100	4		4	13	31	47
SONMIANI/WINDER TEHSIL	BAZAR	NUMBER	21	1	25	3	8	9	-
		PERCENT	100	5		14	38	43	-
	GOVT. PROCUREMENT CENTRE	NUMBER	21	0	25	2	10	9	-
		PERCENT	100	-		10	48	43	-
	COLD STORAGE	NUMBER	21	0	63	-	-	5	16
		PERCENT	100	-		-	-	24	76
UTHAL TEHSIL	BAZAR	NUMBER	41	0	29	14	7	15	5
		PERCENT	100	-		34	17	37	12
	GOVT. PROCUREMENT CENTRE	NUMBER	41	0	29	14	8	14	5
		PERCENT	100	-		34	20	34	12
	COLD STORAGE	NUMBER	41	0	28	15	7	14	5
		PERCENT	100	-		37	17	34	12
MASTUNG DISTRICT	**BAZAR**	**NUMBER**	247	14	19	115	59	40	19
		PERCENT	100	6		47	24	16	8
	GOVT. PROCUREMENT CENTRE	**NUMBER**	247	4	54	42	10	82	109
		PERCENT	100	2		17	4	33	44
	COLD STORAGE	**NUMBER**	247	6	58	36	11	86	108
		PERCENT	100	2		15	4	35	44
DASHT	BAZAR	NUMBER	79	8	38	12	13	27	19
		PERCENT	100	10		15	16	34	24
	GOVT. PROCUREMENT CENTRE	NUMBER	79	2	50	1	4	37	35
		PERCENT	100	3		1	5	47	44
	COLD STORAGE	NUMBER	79	3	60	1	4	37	34
		PERCENT	100	4		1	5	47	43
KHAD KOCHA SUB-	BAZAR	NUMBER	34	0	21	7	16	11	-
		PERCENT	100	-		21	47	32	-
	GOVT. PROCUREMENT CENTRE	NUMBER	34	0	84	1	2	2	29
		PERCENT	100	-		3	6	6	85
	COLD STORAGE	NUMBER	34	0	82	-	2	4	28
		PERCENT	100	-		-	6	12	82

TABLE 6.5: MOUZAS REPORTING BAZAR,GOVT. PROCUREMENT CENTRE AND COLD STORAGE

ADMINSTRATIVE UNIT			RURAL POPU-LATED MOUZAS	MOUZAS REPORTING FACILTY	AVERAGE DISTANCE	MOUZAS BY DISTANCE (IN KILOMETERS) FROM FACILITY			
						1-10	11-25	26-50	51 AND ABOVE
1			2	3	4	5	6	7	8
KIRDGAP SUB-	BAZAR	NUMBER	39	1	15	15	21	2	-
		PERCENT	100	3		38	54	5	-
	GOVT. PROCUREMENT CENTRE	NUMBER	39	0	104	1	-	0	38
		PERCENT	100	-		3	-	-	97
	COLD STORAGE	NUMBER	39	0	106	-	-	0	39
		PERCENT	100	-		-	-	-	100
MASTUNG	BAZAR	NUMBER	95	5	6	81	9	0	-
		PERCENT	100	5		85	9	-	-
	GOVT. PROCUREMENT CENTRE	NUMBER	95	2	26	39	4	43	7
		PERCENT	100	2		41	4	45	7
	COLD STORAGE	NUMBER	95	3	26	35	5	45	7
		PERCENT	100	3		37	5	47	7
SHAHEED SIKANDAR ABAD	**BAZAR**	**NUMBER**	257	3	28	77	59	85	33
		PERCENT	100	1		30	23	33	13
	GOVT. PROCUREMENT CENTRE	**NUMBER**	257	1	39	67	49	96	44
		PERCENT	100	*		26	19	37	17
	COLD STORAGE	**NUMBER**	257	2	56	69	44	88	54
		PERCENT	100	1		27	17	34	21
DASHT E GORA	BAZAR	NUMBER	19	0	46	-	4	6	9
		PERCENT	100	-		-	21	32	47
	GOVT. PROCUREMENT CENTRE	NUMBER	19	0	47	-	3	7	9
		PERCENT	100	-		-	16	37	47
	COLD STORAGE	NUMBER	19	0	47	-	3	7	9
		PERCENT	100	-		-	16	37	47
SORAB	BAZAR	NUMBER	238	3	27	77	55	79	24
		PERCENT	100	1		32	23	33	10
	GOVT. PROCUREMENT CENTRE	NUMBER	238	1	39	67	46	89	35
		PERCENT	100	*		28	19	37	15
	COLD STORAGE	NUMBER	238	2	57	69	41	81	45
		PERCENT	100	1		29	17	34	19
MEKRAN DIVISION	**BAZAR**	**NUMBER**	484	29	43	55	68	86	246
		PERCENT	100	6		11	14	18	51
	GRAIN PURCHASING CENTER	**NUMBER**	484	14	79	23	56	77	314
		PERCENT	100	3		5	12	16	65
	COLD STORAGE	**NUMBER**	484	11	143	31	53	78	311
		PERCENT	100	2		6	11	16	64
GWADAR DISTRICT	**BAZAR**	**NUMBER**	141	4	62	8	27	22	80
		PERCENT	100	3		6	19	16	57
	GOVT. PROCUREMENT CENTRE	**NUMBER**	141	0	109	5	22	19	95
		PERCENT	100	-		4	16	13	67
	COLD STORAGE	**NUMBER**	141	1	118	4	23	18	95
		PERCENT	100	1		3	16	13	67
CHIWANI	BAZAR	NUMBER	6	0	35	2	1	1	2
		PERCENT	100	-		33	17	17	33
	GOVT. PROCUREMENT CENTRE	NUMBER	6	0	62	-	1	1	4
		PERCENT	100	-		-	17	17	67
	COLD STORAGE	NUMBER	6	0	60	1	-	1	4
		PERCENT	100	-		17	-	17	67
GAWADAR	BAZAR	NUMBER	34	4	24	5	17	5	3
		PERCENT	100	12		15	50	15	9
	GOVT. PROCUREMENT CENTRE	NUMBER	34	0	179	5	14	4	11
		PERCENT	100	-		15	41	12	32

TABLE 6.5: MOUZAS REPORTING BAZAR,GOVT. PROCUREMENT CENTRE AND COLD STORAGE

ADMINSTRATIVE UNIT			RURAL POPU-LATED MOUZAS	MOUZAS REPORTING FACILTY	AVERAGE DISTANCE	MOUZAS BY DISTANCE (IN KILOMETERS) FROM FACILITY			
						1-10	11-25	26-50	51 AND ABOVE
1			2	3	4	5	6	7	8
	COLD STORAGE	NUMBER	34	1	224	2	15	5	11
		PERCENT	100	3		6	44	15	32
ORMARA	BAZAR	NUMBER	17	0	31	1	5	11	-
		PERCENT	100	-		6	29	65	-
	GOVT. PROCUREMENT CENTRE	NUMBER	17	0	105	-	4	9	4
		PERCENT	100	-		-	24	53	24
	COLD STORAGE	NUMBER	17	0	102	1	5	7	4
		PERCENT	100	-		6	29	41	24
PASNI	BAZAR	NUMBER	62	0	85	-	2	5	55
		PERCENT	100	-		-	3	8	89
	GOVT. PROCUREMENT CENTRE	NUMBER	62	0	84	-	2	5	55
		PERCENT	100	-		-	3	8	89
	COLD STORAGE	NUMBER	62	0	85	-	2	5	55
		PERCENT	100	-		-	3	8	89
SUNTSER	BAZAR	NUMBER	22	0	81	-	2	0	20
		PERCENT	100	-		-	9	-	91
	GOVT. PROCUREMENT CENTRE	NUMBER	22	0	84	-	1	0	21
		PERCENT	100	-		-	5	-	95
	COLD STORAGE	NUMBER	22	0	84	-	1	0	21
		PERCENT	100	-		-	5	-	95
KECH DISTRICT	**BAZAR**	**NUMBER**	248	23	53	38	36	55	96
		PERCENT	100	9		15	15	22	39
	GOVT. PROCUREMENT CENTRE	**NUMBER**	248	13	78	8	29	49	149
		PERCENT	100	5		3	12	20	60
	COLD STORAGE	**NUMBER**	248	10	76	16	25	51	146
		PERCENT	100	4		6	10	21	59
BALNIGORE SUB-TEHSIL	BAZAR	NUMBER	35	4	23	17	5	4	5
		PERCENT	100	11		49	14	11	14
	GOVT. PROCUREMENT CENTRE	NUMBER	35	12	78	1	3	3	16
		PERCENT	100	34		3	9	9	46
	COLD STORAGE	NUMBER	35	2	77	10	1	3	19
		PERCENT	100	6		29	3	9	54
BULAIDA SUB-TEHSIL	BAZAR	NUMBER	11	4	41	2	-	3	2
		PERCENT	100	36		18	-	27	18
	GOVT. PROCUREMENT CENTRE	NUMBER	11	0	75	-	-	3	8
		PERCENT	100	-		-	-	27	73
	COLD STORAGE	NUMBER	11	0	75	-	-	3	8
		PERCENT	100	-		-	-	27	73
DASHT SUB-TEHSIL	BAZAR	NUMBER	43	1	45	6	9	9	18
		PERCENT	100	2		14	21	21	42
	GOVT. PROCUREMENT CENTRE	NUMBER	43	1	80	2	2	6	32
		PERCENT	100	2		5	5	14	74
	COLD STORAGE	NUMBER	43	6	69	1	2	7	27
		PERCENT	100	14		2	5	16	63
HOSHAB SUB-TEHSIL	BAZAR	NUMBER	28	3	49	6	3	10	6
		PERCENT	100	11		21	11	36	21
	GOVT. PROCUREMENT CENTRE	NUMBER	28	0	145	-	-	1	27
		PERCENT	100	-		-	-	4	96
	COLD STORAGE	NUMBER	28	1	142	-	-	1	26
		PERCENT	100	4		-	-	4	93
KECH (TURBAT) TEHSIL	BAZAR	NUMBER	75	11	32	7	19	29	9
		PERCENT	100	15		9	25	39	12
	GOVT. PROCUREMENT CENTRE	NUMBER	75	0	33	5	24	36	10
		PERCENT	100	-		7	32	48	13

TABLE 6.5: MOUZAS REPORTING BAZAR,GOVT. PROCUREMENT CENTRE AND COLD STORAGE

ADMINSTRATIVE UNIT			RURAL POPU-LATED MOUZAS	MOUZAS REPORTING FACILTY	AVERAGE DISTANCE	MOUZAS BY DISTANCE (IN KILOMETERS) FROM FACILITY			
						1-10	11-25	26-50	51 AND ABOVE
1			2	3	4	5	6	7	8
	COLD STORAGE	NUMBER	75	1	34	5	22	37	10
		PERCENT	100	1		7	29	49	13
ZAMORAN SUB-TEHSIL	BAZAR	NUMBER	56	0	101	-	-	0	56
		PERCENT	100	-		-	-	-	100
	GOVT. PROCUREMENT CENTRE	NUMBER	56	0	102	-	-	0	56
		PERCENT	100	-		-	-	-	100
	COLD STORAGE	NUMBER	56	0	102	-	-	0	56
		PERCENT	100	-		-	-	-	100
PANJGUR DISTRICT	**BAZAR**	**NUMBER**	95	2	81	9	5	9	70
		PERCENT	100	2		9	5	9	74
	GOVT. PROCUREMENT CENTRE	**NUMBER**	95	1	81	10	5	9	70
		PERCENT	100	1		11	5	9	74
	COLD STORAGE	**NUMBER**	95	0	80	11	5	9	70
		PERCENT	100	-		12	5	9	74
GICHK SUB-TEHSIL	BAZAR	NUMBER	22	0	120	-	-	0	22
		PERCENT	100	-		-	-	-	100
	GOVT. PROCUREMENT CENTRE	NUMBER	22	0	120	-	-	0	22
		PERCENT	100	-		-	-	-	100
	COLD STORAGE	NUMBER	22	0	120	-	-	0	22
		PERCENT	100	-		-	-	-	100
GOWARGO TEHSIL	BAZAR	NUMBER	32	0	83	-	-	8	24
		PERCENT	100	-		-	-	25	75
	GOVT. PROCUREMENT CENTRE	NUMBER	32	0	83	-	-	8	24
		PERCENT	100	-		-	-	25	75
	COLD STORAGE	NUMBER	32	0	83	-	-	8	24
		PERCENT	100	-		-	-	25	75
PANJGUR TEHSIL	BAZAR	NUMBER	17	2	10	9	5	1	-
		PERCENT	100	12		53	29	6	-
	GOVT. PROCUREMENT CENTRE	NUMBER	17	1	10	10	5	1	-
		PERCENT	100	6		59	29	6	-
	COLD STORAGE	NUMBER	17	0	10	11	5	1	-
		PERCENT	100	-		65	29	6	-
PAROME TEHSIL	BAZAR	NUMBER	24	0	87	-	-	0	24
		PERCENT	100	-		-	-	-	100
	GOVT. PROCUREMENT CENTRE	NUMBER	24	0	90	-	-	0	24
		PERCENT	100	-		-	-	-	100
	COLD STORAGE	NUMBER	24	0	90	-	-	0	24
		PERCENT	100	-		-	-	-	100
NASIRABAD DIVISION	**BAZAR**	**NUMBER**	860	35	43	292	289	220	24
		PERCENT	100	4		34	34	26	3
	GRAIN PURCHASING CENTER	**NUMBER**	860	9	79	144	219	331	157
		PERCENT	100	1		17	25	38	18
	COLD STORAGE	**NUMBER**	860	8	143	137	176	305	234
		PERCENT	100	1		16	20	35	27
JAFFARABAD DISTRICT	**BAZAR**	**NUMBER**	184	13	17	70	61	39	1
		PERCENT	100	7		38	33	21	1
	GOVT. PROCUREMENT CENTRE	**NUMBER**	184	6	23	46	61	70	1
		PERCENT	100	3		25	33	38	1
	COLD STORAGE	**NUMBER**	184	3	73	30	44	78	29
		PERCENT	100	2		16	24	42	16
GANDHAKA	BAZAR	NUMBER	90	3	23	22	27	37	1
		PERCENT	100	3		24	30	41	1
	GOVT. PROCUREMENT CENTRE	NUMBER	90	0	29	16	19	54	1
		PERCENT	100	-		18	21	60	1

TABLE 6.5: MOUZAS REPORTING BAZAR,GOVT. PROCUREMENT CENTRE AND COLD STORAGE

ADMINSTRATIVE UNIT			RURAL POPU-LATED MOUZAS	MOUZAS REPORTING FACILTY	AVERAGE DISTANCE	MOUZAS BY DISTANCE (IN KILOMETERS) FROM FACILITY			
						1-10	11-25	26-50	51 AND ABOVE
1			2	3	4	5	6	7	8
	COLD STORAGE	NUMBER	90	0	33	4	17	68	1
		PERCENT	100	-		4	19	76	1
JHAT PAT	BAZAR	NUMBER	48	6	11	21	20	1	-
		PERCENT	100	13		44	42	2	-
	GOVT. PROCUREMENT CENTRE	NUMBER	48	3	18	10	24	11	-
		PERCENT	100	6		21	50	23	-
	COLD STORAGE	NUMBER	48	1	203	6	8	5	28
		PERCENT	100	2		13	17	10	58
USTA MUHAMMAD	BAZAR	NUMBER	46	4	10	27	14	1	-
		PERCENT	100	9		59	30	2	-
	GOVT. PROCUREMENT CENTRE	NUMBER	46	3	14	20	18	5	-
		PERCENT	100	7		43	39	11	-
	COLD STORAGE	NUMBER	46	2	15	20	19	5	-
		PERCENT	100	4		43	41	11	-
JHAL MAGSI DISTRICT	**BAZAR**	**NUMBER**	184	2	25	35	61	85	1
		PERCENT	100	1		19	33	46	1
	GOVT. PROCUREMENT CENTRE	**NUMBER**	184	1	47	32	43	56	52
		PERCENT	100	1		17	23	30	28
	COLD STORAGE	**NUMBER**	184	0	44	31	58	72	23
		PERCENT	100	-		17	32	39	13
GANDAWA	BAZAR	NUMBER	43	2	15	14	23	4	-
		PERCENT	100	5		33	53	9	-
	GOVT. PROCUREMENT CENTRE	NUMBER	43	0	71	3	4	11	25
		PERCENT	100	-		7	9	26	58
	COLD STORAGE	NUMBER	43	0	85	10	20	4	9
		PERCENT	100	-		23	47	9	21
JHAL MAGSI	BAZAR	NUMBER	105	0	24	21	35	49	-
		PERCENT	100	-		20	33	47	-
	GOVT. PROCUREMENT CENTRE	NUMBER	105	1	20	29	38	37	-
		PERCENT	100	1		28	36	35	-
	COLD STORAGE	NUMBER	105	0	24	21	35	49	-
		PERCENT	100	-		20	33	47	-
MIRPUR SUB-	BAZAR	NUMBER	36	0	39	-	3	32	1
		PERCENT	100	-		-	8	89	3
	GOVT. PROCUREMENT CENTRE	NUMBER	36	0	93	-	1	8	27
		PERCENT	100	-		-	3	22	75
	COLD STORAGE	NUMBER	36	0	54	-	3	19	14
		PERCENT	100	-		-	8	53	39
KACHHI DISTRICT	**BAZAR**	**NUMBER**	281	4	19	122	91	53	11
		PERCENT	100	1		43	32	19	4
	GOVT. PROCUREMENT CENTRE	**NUMBER**	281	0	40	52	59	97	73
		PERCENT	100	-		19	21	35	26
	COLD STORAGE	**NUMBER**	281	1	52	68	57	68	87
		PERCENT	100	*		24	20	24	31
BALANARI SUB-	BAZAR	NUMBER	65	2	22	36	11	8	8
		PERCENT	100	3		55	17	12	12
	GOVT. PROCUREMENT CENTRE	NUMBER	65	0	44	13	6	25	21
		PERCENT	100	-		20	9	38	32
	COLD STORAGE	NUMBER	65	1	51	4	9	28	23
		PERCENT	100	2		6	14	43	35
BHAG	BAZAR	NUMBER	113	0	19	40	42	31	-
		PERCENT	100	-		35	37	27	-
	GOVT. PROCUREMENT CENTRE	NUMBER	113	0	22	39	39	32	3
		PERCENT	100	-		35	35	28	3

TABLE 6.5: MOUZAS REPORTING BAZAR,GOVT. PROCUREMENT CENTRE AND COLD STORAGE

ADMINSTRATIVE UNIT			RURAL POPU-LATED MOUZAS	MOUZAS REPORTING FACILTY	AVERAGE DISTANCE	MOUZAS BY DISTANCE (IN KILOMETERS) FROM FACILITY			
						1-10	11-25	26-50	51 AND ABOVE
1			2	3	4	5	6	7	8
	COLD STORAGE	NUMBER	113	0	42	39	26	24	24
		PERCENT	100	-		35	23	21	21
DHADAR	BAZAR	NUMBER	29	0	15	17	11	0	1
		PERCENT	100	-		59	38	-	3
	GOVT. PROCUREMENT CENTRE	NUMBER	29	0	37	-	8	19	2
		PERCENT	100	-		-	28	66	7
	COLD STORAGE	NUMBER	29	0	138	1	-	0	28
		PERCENT	100	-		3	-	-	97
KHATTAN SUB-	BAZAR	NUMBER	19	0	26	-	6	13	-
		PERCENT	100	-		-	32	68	-
	GOVT. PROCUREMENT CENTRE	NUMBER	19	0	26	-	6	13	-
		PERCENT	100	-		-	32	68	-
	COLD STORAGE	NUMBER	19	0	26	-	6	13	-
		PERCENT	100	-		-	32	68	-
MACH SUB-	BAZAR	NUMBER	7	2	34	1	2	0	2
		PERCENT	100	29		14	29	-	29
	GOVT. PROCUREMENT CENTRE	NUMBER	7	0	89	-	-	2	5
		PERCENT	100	-		-	-	29	71
	COLD STORAGE	NUMBER	7	0	106	-	-	1	6
		PERCENT	100	-		-	-	14	86
SANNI SUB-	BAZAR	NUMBER	48	0	10	28	19	1	-
		PERCENT	100	-		58	40	2	-
	GOVT. PROCUREMENT CENTRE	NUMBER	48	0	78	-	-	6	42
		PERCENT	100	-		-	-	13	88
	COLD STORAGE	NUMBER	48	0	25	24	16	2	6
		PERCENT	100	-		50	33	4	13
NASIRABAD DISTRICT	**BAZAR**	**NUMBER**	166	10	22	45	64	36	11
		PERCENT	100	6		27	39	22	7
	GOVT. PROCUREMENT CENTRE	**NUMBER**	166	2	40	12	41	82	29
		PERCENT	100	1		7	25	49	17
	COLD STORAGE	**NUMBER**	166	4	165	8	13	51	90
		PERCENT	100	2		5	8	31	54
BABA KOT	BAZAR	NUMBER	32	1	17	4	25	1	1
		PERCENT	100	3		13	78	3	3
	GOVT. PROCUREMENT CENTRE	NUMBER	32	0	51	-	2	18	12
		PERCENT	100	-		-	6	56	38
	COLD STORAGE	NUMBER	32	0	255	-	-	8	24
		PERCENT	100	-		-	-	25	75
CHATTAR SUB-	BAZAR	NUMBER	52	3	19	24	11	11	3
		PERCENT	100	6		46	21	21	6
	GOVT. PROCUREMENT CENTRE	NUMBER	52	0	47	3	10	27	12
		PERCENT	100	-		6	19	52	23
	COLD STORAGE	NUMBER	52	4	38	4	8	25	11
		PERCENT	100	8		8	15	48	21
DERA MURAD JAMALI	BAZAR	NUMBER	19	4	19	2	10	3	-
		PERCENT	100	21		11	53	16	-
	GOVT. PROCUREMENT CENTRE	NUMBER	19	2	40	1	11	4	1
		PERCENT	100	11		5	58	21	5
	COLD STORAGE	NUMBER	19	0	164	1	3	5	10
		PERCENT	100	-		5	16	26	53
LANDHI	BAZAR	NUMBER	27	0	32	-	13	11	3
		PERCENT	100	-		-	48	41	11
	GOVT. PROCUREMENT CENTRE	NUMBER	27	0	42	-	1	22	4
		PERCENT	100	-		-	4	81	15

TABLE 6.5: MOUZAS REPORTING BAZAR,GOVT. PROCUREMENT CENTRE AND COLD STORAGE

ADMINSTRATIVE UNIT			RURAL POPU-LATED MOUZAS	MOUZAS REPORTING FACILTY	AVERAGE DISTANCE	MOUZAS BY DISTANCE (IN KILOMETERS) FROM FACILITY			
						1-10	11-25	26-50	51 AND ABOVE
1			2	3	4	5	6	7	8
	COLD STORAGE	NUMBER	27	0	295	-	-	1	26
		PERCENT	100	-		-	-	4	96
TAMBOO	BAZAR	NUMBER	36	2	23	15	5	10	4
		PERCENT	100	6		42	14	28	11
	GOVT. PROCUREMENT CENTRE	NUMBER	36	0	20	8	17	11	-
		PERCENT	100	-		22	47	31	-
	COLD STORAGE	NUMBER	36	0	156	3	2	12	19
		PERCENT	100	-		8	6	33	53
SOHBATPUR DISTRICT	**BAZAR**	**NUMBER**	45	6	14	20	12	7	-
		PERCENT	100	13		44	27	16	-
	GOVT. PROCUREMENT CENTRE	**NUMBER**	45	0	30	2	15	26	2
		PERCENT	100	-		4	33	58	4
	COLD STORAGE	**NUMBER**	45	0	39	-	4	36	5
		PERCENT	100	-		-	9	80	11
FARIDABAD	BAZAR	NUMBER	9	2	14	3	4	0	-
		PERCENT	100	22		33	44	-	-
	GOVT. PROCUREMENT CENTRE	NUMBER	9	0	20	2	5	2	-
		PERCENT	100	-		22	56	22	-
	COLD STORAGE	NUMBER	9	0	33	-	3	6	-
		PERCENT	100	-		-	33	67	-
HAIRDEEN	BAZAR	NUMBER	5	0	7	4	1	0	-
		PERCENT	100	-		80	20	-	-
	GOVT. PROCUREMENT CENTRE	NUMBER	5	0	32	-	-	5	-
		PERCENT	100	-		-	-	100	-
	COLD STORAGE	NUMBER	5	0	40	-	-	4	1
		PERCENT	100	-		-	-	80	20
MANJHI PUR	BAZAR	NUMBER	7	2	5	5	-	0	-
		PERCENT	100	29		71	-	-	-
	GOVT. PROCUREMENT CENTRE	NUMBER	7	0	28	-	3	4	-
		PERCENT	100	-		-	43	57	-
	COLD STORAGE	NUMBER	7	0	32	-	1	6	-
		PERCENT	100	-		-	14	86	-
PANHWAR	BAZAR	NUMBER	8	1	32	-	1	6	-
		PERCENT	100	13		-	13	75	-
	GOVT. PROCUREMENT CENTRE	NUMBER	8	0	41	-	-	7	1
		PERCENT	100	-		-	-	88	13
	COLD STORAGE	NUMBER	8	0	38	-	-	8	-
		PERCENT	100	-		-	-	100	-
SAID MUHAMMAD KANRANI	BAZAR	NUMBER	4	0	18	-	4	0	-
		PERCENT	100	-		-	100	-	-
	GOVT. PROCUREMENT CENTRE	NUMBER	4	0	49	-	-	3	1
		PERCENT	100	-		-	-	75	25
	COLD STORAGE	NUMBER	4	0	63	-	-	0	4
		PERCENT	100	-		-	-	-	100
SOHBATPUR	BAZAR	NUMBER	12	1	10	8	2	1	-
		PERCENT	100	8		67	17	8	-
	GOVT. PROCUREMENT CENTRE	NUMBER	12	0	25	-	7	5	-
		PERCENT	100	-		-	58	42	-
	COLD STORAGE	NUMBER	12	0	40	-	-	12	-
		PERCENT	100	-		-	-	100	-
QUETTA DIVISION	**BAZAR**	**NUMBER**	481	53	43	174	224	27	3
		PERCENT	100	11		36	47	6	1
	GRAIN PURCHASING CENTER	**NUMBER**	481	6	79	154	250	41	30
		PERCENT	100	1		32	52	9	6

TABLE 6.5: MOUZAS REPORTING BAZAR,GOVT. PROCUREMENT CENTRE AND COLD STORAGE

ADMINSTRATIVE UNIT			RURAL POPU-LATED MOUZAS	MOUZAS REPORTING FACILTY	AVERAGE DISTANCE	MOUZAS BY DISTANCE (IN KILOMETERS) FROM FACILITY			
						1-10	11-25	26-50	51 AND ABOVE
1			2	3	4	5	6	7	8
	COLD STORAGE	**NUMBER**	481	14	143	167	230	41	29
		PERCENT	100	3		35	48	9	6
KILLA ABDULLAH DISTRICT	**BAZAR**	**NUMBER**	98	15	17	21	52	10	-
		PERCENT	100	15		21	53	10	-
	GOVT. PROCUREMENT CENTRE	**NUMBER**	98	0	25	21	54	11	12
		PERCENT	100	-		21	55	11	12
	COLD STORAGE	**NUMBER**	98	5	18	26	50	16	1
		PERCENT	100	5		27	51	16	1
CHAMAN	BAZAR	NUMBER	30	5	10	15	9	1	-
		PERCENT	100	17		50	30	3	-
	GOVT. PROCUREMENT CENTRE	NUMBER	30	0	9	20	9	1	-
		PERCENT	100	-		67	30	3	-
	COLD STORAGE	NUMBER	30	1	10	17	11	1	-
		PERCENT	100	3		57	37	3	-
DOBANDI SUB-	BAZAR	NUMBER	47	0	22	-	40	7	-
		PERCENT	100	-		-	85	15	-
	GOVT. PROCUREMENT CENTRE	NUMBER	47	0	21	-	41	6	-
		PERCENT	100	-		-	87	13	-
	COLD STORAGE	NUMBER	47	0	24	1	34	11	1
		PERCENT	100	-		2	72	23	2
GULISTAN	BAZAR	NUMBER	10	4	22	1	3	2	-
		PERCENT	100	40		10	30	20	-
	GOVT. PROCUREMENT CENTRE	NUMBER	10	0	61	-	1	4	5
		PERCENT	100	-		-	10	40	50
	COLD STORAGE	NUMBER	10	2	27	1	3	4	-
		PERCENT	100	20		10	30	40	-
KILLA ABDULLAH	BAZAR	NUMBER	11	6	5	5	-	0	-
		PERCENT	100	55		45	-	-	-
	GOVT. PROCUREMENT CENTRE	NUMBER	11	0	53	1	3	0	7
		PERCENT	100	-		9	27	-	64
	COLD STORAGE	NUMBER	11	2	7	7	2	0	-
		PERCENT	100	18		64	18	-	-
PISHIN DISTRICT	**BAZAR**	**NUMBER**	325	9	13	132	164	17	3
		PERCENT	100	3		41	50	5	1
	GOVT. PROCUREMENT CENTRE	**NUMBER**	325	3	19	107	177	24	14
		PERCENT	100	1		33	54	7	4
	COLD STORAGE	**NUMBER**	325	1	19	114	166	20	24
		PERCENT	100	*		35	51	6	7
BARSHORE SUB-	BAZAR	NUMBER	249	2	11	108	134	3	2
		PERCENT	100	1		43	54	1	1
	GOVT. PROCUREMENT CENTRE	NUMBER	249	2	14	98	142	5	2
		PERCENT	100	1		39	57	2	1
	COLD STORAGE	NUMBER	249	0	14	103	137	3	6
		PERCENT	100	-		41	55	1	2
HARAM ZAI SUB-	BAZAR	NUMBER	15	2	10	9	4	0	-
		PERCENT	100	13		60	27	-	-
	GOVT. PROCUREMENT CENTRE	NUMBER	15	0	36	-	4	11	-
		PERCENT	100	-		-	27	73	-
	COLD STORAGE	NUMBER	15	0	36	-	4	11	-
		PERCENT	100	-		-	27	73	-
KAREZAT SUB-	BAZAR	NUMBER	27	2	24	2	13	10	-
		PERCENT	100	7		7	48	37	-
	GOVT. PROCUREMENT CENTRE	NUMBER	27	0	55	2	10	5	10
		PERCENT	100	-		7	37	19	37

TABLE 6.5: MOUZAS REPORTING BAZAR,GOVT. PROCUREMENT CENTRE AND COLD STORAGE

ADMINSTRATIVE UNIT			RURAL POPU-LATED MOUZAS	MOUZAS REPORTING FACILTY	AVERAGE DISTANCE	MOUZAS BY DISTANCE (IN KILOMETERS) FROM FACILITY			
						1-10	11-25	26-50	51 AND ABOVE
1			2	3	4	5	6	7	8
	COLD STORAGE	NUMBER	27	0	53	2	6	3	16
		PERCENT	100	-		7	22	11	59
PISHIN	BAZAR	NUMBER	28	2	15	12	12	2	-
		PERCENT	100	7		43	43	7	-
	GOVT. PROCUREMENT CENTRE	NUMBER	28	0	17	7	19	2	-
		PERCENT	100	-		25	68	7	-
	COLD STORAGE	NUMBER	28	1	16	8	17	2	-
		PERCENT	100	4		29	61	7	-
SARANAN	BAZAR	NUMBER	6	1	35	1	1	2	1
		PERCENT	100	17		17	17	33	17
	GOVT. PROCUREMENT CENTRE	NUMBER	6	1	50	-	2	1	2
		PERCENT	100	17		-	33	17	33
	COLD STORAGE	NUMBER	6	0	43	1	2	1	2
		PERCENT	100	-		17	33	17	33
QUETTA DISTRICT	**BAZAR**	**NUMBER**	58	29	9	21	8	0	-
		PERCENT	100	50		36	14	-	-
	GOVT. PROCUREMENT CENTRE	**NUMBER**	58	3	19	26	19	6	4
		PERCENT	100	5		45	33	10	7
	COLD STORAGE	**NUMBER**	58	8	18	27	14	5	4
		PERCENT	100	14		47	24	9	7
PANJ PAI SUB-	BAZAR	NUMBER	4	2	10	2	-	0	-
		PERCENT	100	50		50	-	-	-
	GOVT. PROCUREMENT CENTRE	NUMBER	4	0	80	-	-	0	4
		PERCENT	100	-		-	-	-	100
	COLD STORAGE	NUMBER	4	0	80	-	-	0	4
		PERCENT	100	-		-	-	-	100
QUETTA CITY	BAZAR	NUMBER	16	13	4	3	-	0	-
		PERCENT	100	81		19	-	-	-
	GOVT. PROCUREMENT CENTRE	NUMBER	16	2	10	11	3	0	-
		PERCENT	100	13		69	19	-	-
	COLD STORAGE	NUMBER	16	2	8	13	1	0	-
		PERCENT	100	13		81	6	-	-
QUETTA SADDAR	BAZAR	NUMBER	38	14	10	16	8	0	-
		PERCENT	100	37		42	21	-	-
	GOVT. PROCUREMENT CENTRE	NUMBER	38	1	15	15	16	6	-
		PERCENT	100	3		39	42	16	-
	COLD STORAGE	NUMBER	38	6	15	14	13	5	-
		PERCENT	100	16		37	34	13	-
RAKHSHAN DIVISION	**BAZAR**	**NUMBER**	446	19	43	49	103	132	143
		PERCENT	100	4		11	23	30	32
	GRAIN PURCHASING CENTER	**NUMBER**	446	2	79	41	86	121	196
		PERCENT	100	0		9	19	27	44
	COLD STORAGE	**NUMBER**	446	4	143	38	87	118	199
		PERCENT	100	1		9	20	26	45
CHAGAI DISTRICT	**BAZAR**	**NUMBER**	48	9	70	4	10	8	17
		PERCENT	100	19		8	21	17	35
	GOVT. PROCUREMENT CENTRE	**NUMBER**	48	1	141	2	8	7	30
		PERCENT	100	2		4	17	15	63
	COLD STORAGE	**NUMBER**	48	0	221	-	7	5	36
		PERCENT	100	-		-	15	10	75
CHAGAI SUB-	BAZAR	NUMBER	10	2	13	3	4	1	-
		PERCENT	100	20		30	40	10	-
	GOVT. PROCUREMENT CENTRE	NUMBER	10	0	99	1	2	2	5
		PERCENT	100	-		10	20	20	50

TABLE 6.5: MOUZAS REPORTING BAZAR,GOVT. PROCUREMENT CENTRE AND COLD STORAGE

ADMINSTRATIVE UNIT			RURAL POPU-LATED MOUZAS	MOUZAS REPORTING FACILTY	AVERAGE DISTANCE	MOUZAS BY DISTANCE (IN KILOMETERS) FROM FACILITY			
						1-10	11-25	26-50	51 AND ABOVE
1			2	3	4	5	6	7	8
	COLD STORAGE	NUMBER	10	0	325	-	-	1	9
		PERCENT	100	-		-	-	10	90
DALBANDIN	BAZAR	NUMBER	30	4	91	1	6	5	14
		PERCENT	100	13		3	20	17	47
	GOVT. PROCUREMENT CENTRE	NUMBER	30	1	71	1	6	5	17
		PERCENT	100	3		3	20	17	57
	COLD STORAGE	NUMBER	30	0	111	-	7	4	19
		PERCENT	100	-		-	23	13	63
NOKUNDI SUB-	BAZAR	NUMBER	6	1	52	-	-	2	3
		PERCENT	100	17		-	-	33	50
	GOVT. PROCUREMENT CENTRE	NUMBER	6	0	483	-	-	0	6
		PERCENT	100	-		-	-	-	100
	COLD STORAGE	NUMBER	6	0	483	-	-	0	6
		PERCENT	100	-		-	-	-	100
TAFTAN SUB-	BAZAR	NUMBER	2	2	0	-	-	0	-
		PERCENT	100	100		-	-	-	-
	GOVT. PROCUREMENT CENTRE	NUMBER	2	0	340	-	-	0	2
		PERCENT	100	-		-	-	-	100
	COLD STORAGE	NUMBER	2	0	565	-	-	0	2
		PERCENT	100	-		-	-	-	100
KHARAN DISTRICT	**BAZAR**	**NUMBER**	177	4	34	27	53	60	33
		PERCENT	100	2		15	30	34	19
	GOVT. PROCUREMENT CENTRE	**NUMBER**	177	0	36	27	52	61	37
		PERCENT	100	-		15	29	34	21
	COLD STORAGE	**NUMBER**	177	1	37	27	52	60	37
		PERCENT	100	1		15	29	34	21
KHARAN	BAZAR	NUMBER	37	1	21	15	10	10	1
		PERCENT	100	3		41	27	27	3
	GOVT. PROCUREMENT CENTRE	NUMBER	37	0	20	16	10	10	1
		PERCENT	100	-		43	27	27	3
	COLD STORAGE	NUMBER	37	0	20	16	10	10	1
		PERCENT	100	-		43	27	27	3
PATKIN	BAZAR	NUMBER	28	2	61	1	1	1	23
		PERCENT	100	7		4	4	4	82
	GOVT. PROCUREMENT CENTRE	NUMBER	28	0	65	-	-	2	26
		PERCENT	100	-		-	-	7	93
	COLD STORAGE	NUMBER	28	0	65	-	-	2	26
		PERCENT	100	-		-	-	7	93
SAR KHARAN	BAZAR	NUMBER	61	1	25	9	24	26	1
		PERCENT	100	2		15	39	43	2
	GOVT. PROCUREMENT CENTRE	NUMBER	61	0	29	9	24	26	2
		PERCENT	100	-		15	39	43	3
	COLD STORAGE	NUMBER	61	1	31	9	24	25	2
		PERCENT	100	2		15	39	41	3
TOHMULK	BAZAR	NUMBER	51	0	40	2	18	23	8
		PERCENT	100	-		4	35	45	16
	GOVT. PROCUREMENT CENTRE	NUMBER	51	0	40	2	18	23	8
		PERCENT	100	-		4	35	45	16
	COLD STORAGE	NUMBER	51	0	40	2	18	23	8
		PERCENT	100	-		4	35	45	16
NUSHKI DISTRICT	**BAZAR**	**NUMBER**	33	1	44	-	7	13	12
		PERCENT	100	3		-	21	39	36
	GOVT. PROCUREMENT CENTRE	**NUMBER**	33	0	43	1	7	13	12
		PERCENT	100	-		3	21	39	36

TABLE 6.5: MOUZAS REPORTING BAZAR,GOVT. PROCUREMENT CENTRE AND COLD STORAGE

ADMINSTRATIVE UNIT			RURAL POPU-LATED MOUZAS	MOUZAS REPORTING FACILTY	AVERAGE DISTANCE	MOUZAS BY DISTANCE (IN KILOMETERS) FROM FACILITY			
						1-10	11-25	26-50	51 AND ABOVE
1			2	3	4	5	6	7	8
	COLD STORAGE	**NUMBER**	33	1	44	-	7	13	12
		PERCENT	100	3		-	21	39	36
DAK SUB-	BAZAR	NUMBER	14	0	59	-	-	4	10
		PERCENT	100	-		-	-	29	71
	GOVT. PROCUREMENT CENTRE	NUMBER	14	0	59	-	-	4	10
		PERCENT	100	-		-	-	29	71
	COLD STORAGE	NUMBER	14	0	59	-	-	4	10
		PERCENT	100	-		-	-	29	71
NUSHKI	BAZAR	NUMBER	19	1	32	-	7	9	2
		PERCENT	100	5		-	37	47	11
	GOVT. PROCUREMENT CENTRE	NUMBER	19	0	31	1	7	9	2
		PERCENT	100	-		5	37	47	11
	COLD STORAGE	NUMBER	19	1	32	-	7	9	2
		PERCENT	100	5		-	37	47	11
WASHUK DISTRICT	**BAZAR**	**NUMBER**	188	5	57	18	33	51	81
		PERCENT	100	3		10	18	27	43
	GOVT. PROCUREMENT CENTRE	**NUMBER**	188	1	86	11	19	40	117
		PERCENT	100	1		6	10	21	62
	COLD STORAGE	**NUMBER**	188	2	85	11	21	40	114
		PERCENT	100	1		6	11	21	61
BESMYA	BAZAR	NUMBER	29	1	33	5	5	14	4
		PERCENT	100	3		17	17	48	14
	GOVT. PROCUREMENT CENTRE	NUMBER	29	0	42	5	5	14	5
		PERCENT	100	-		17	17	48	17
	COLD STORAGE	NUMBER	29	1	33	5	5	14	4
		PERCENT	100	3		17	17	48	14
MASHKEEL	BAZAR	NUMBER	55	2	53	4	10	18	21
		PERCENT	100	4		7	18	33	38
	GOVT. PROCUREMENT CENTRE	NUMBER	55	0	132	3	5	11	36
		PERCENT	100	-		5	9	20	65
	COLD STORAGE	NUMBER	55	0	135	3	5	10	37
		PERCENT	100	-		5	9	18	67
NAG	BAZAR	NUMBER	31	1	43	5	9	6	10
		PERCENT	100	3		16	29	19	32
	GOVT. PROCUREMENT CENTRE	NUMBER	31	0	72	1	3	4	23
		PERCENT	100	-		3	10	13	74
	COLD STORAGE	NUMBER	31	0	73	1	3	4	23
		PERCENT	100	-		3	10	13	74
SHAHO GARDI	BAZAR	NUMBER	44	0	88	-	-	10	34
		PERCENT	100	-		-	-	23	77
	GOVT. PROCUREMENT CENTRE	NUMBER	44	0	70	-	-	9	35
		PERCENT	100	-		-	-	20	80
	COLD STORAGE	NUMBER	44	0	70	-	-	10	34
		PERCENT	100	-		-	-	23	77
WASHUK	BAZAR	NUMBER	29	1	54	4	9	3	12
		PERCENT	100	3		14	31	10	41
	GOVT. PROCUREMENT CENTRE	NUMBER	29	1	83	2	6	2	18
		PERCENT	100	3		7	21	7	62
	COLD STORAGE	NUMBER	29	1	77	2	8	2	16
		PERCENT	100	3		7	28	7	55
SIBI DIVISION	**BAZAR**	**NUMBER**	690	20	43	166	185	118	201
		PERCENT	100	3		24	27	17	29
	GRAIN PURCHASING CENTER	**NUMBER**	690	1	79	80	130	89	390
		PERCENT	100	0		12	19	13	57

TABLE 6.5: MOUZAS REPORTING BAZAR,GOVT. PROCUREMENT CENTRE AND COLD STORAGE

ADMINSTRATIVE UNIT			RURAL POPU-LATED MOUZAS	MOUZAS REPORTING FACILTY	AVERAGE DISTANCE	MOUZAS BY DISTANCE (IN KILOMETERS) FROM FACILITY			
						1-10	11-25	26-50	51 AND ABOVE
1			2	3	4	5	6	7	8
	COLD STORAGE	**NUMBER**	690	1	143	56	57	60	516
		PERCENT	100	0		8	8	9	75
DERA BUGTI DISTRICT	**BAZAR**	**NUMBER**	213	4	35	33	70	65	41
		PERCENT	100	2		15	33	31	19
	GOVT. PROCUREMENT CENTRE	**NUMBER**	213	0	62	15	53	43	102
		PERCENT	100	-		7	25	20	48
	COLD STORAGE	**NUMBER**	213	0	277	5	13	3	192
		PERCENT	100	-		2	6	1	90
BAIKAR SUB-TEHSIL	BAZAR	NUMBER	13	1	19	9	2	0	1
		PERCENT	100	8		69	15	-	8
	GOVT. PROCUREMENT CENTRE	NUMBER	13	0	119	-	-	0	13
		PERCENT	100	-		-	-	-	100
	COLD STORAGE	NUMBER	13	0	390	-	-	0	13
		PERCENT	100	-		-	-	-	100
DERA BUGTI TEHSIL	BAZAR	NUMBER	46	0	25	15	28	1	2
		PERCENT	100	-		33	61	2	4
	GOVT. PROCUREMENT CENTRE	NUMBER	46	0	33	14	25	1	6
		PERCENT	100	-		30	54	2	13
	COLD STORAGE	NUMBER	46	0	169	5	11	1	29
		PERCENT	100	-		11	24	2	63
LOTI	BAZAR	NUMBER	22	0	29	-	10	11	1
		PERCENT	100	-		-	45	50	5
	GOVT. PROCUREMENT CENTRE	NUMBER	22	0	29	-	10	11	1
		PERCENT	100	-		-	45	50	5
	COLD STORAGE	NUMBER	22	0	252	-	-	1	21
		PERCENT	100	-		-	-	5	95
MALAM SUB-	BAZAR	NUMBER	17	0	77	-	-	1	16
		PERCENT	100	-		-	-	6	94
	GOVT. PROCUREMENT CENTRE	NUMBER	17	0	77	-	-	1	16
		PERCENT	100	-		-	-	6	94
	COLD STORAGE	NUMBER	17	0	377	-	-	0	17
		PERCENT	100	-		-	-	-	100
PHELAWAGH	BAZAR	NUMBER	12	0	17	7	4	0	1
		PERCENT	100	-		58	33	-	8
	GOVT. PROCUREMENT CENTRE	NUMBER	12	0	111	-	-	0	12
		PERCENT	100	-		-	-	-	100
	COLD STORAGE	NUMBER	12	0	392	-	-	0	12
		PERCENT	100	-		-	-	-	100
PIR KOH SUB-TEHSIL	BAZAR	NUMBER	46	2	50	-	3	23	18
		PERCENT	100	4		-	7	50	39
	GOVT. PROCUREMENT CENTRE	NUMBER	46	0	68	-	1	14	31
		PERCENT	100	-		-	2	30	67
	COLD STORAGE	NUMBER	46	0	366	-	1	1	44
		PERCENT	100	-		-	2	2	96
SANGSELLAH SUB-TEHSIL	BAZAR	NUMBER	20	1	34	-	5	12	2
		PERCENT	100	5		-	25	60	10
	GOVT. PROCUREMENT CENTRE	NUMBER	20	0	133	-	-	0	20
		PERCENT	100	-		-	-	-	100
	COLD STORAGE	NUMBER	20	0	310	-	-	0	20
		PERCENT	100	-		-	-	-	100
SUI TEHSIL	BAZAR	NUMBER	37	0	24	2	18	17	-
		PERCENT	100	-		5	49	46	-
	GOVT. PROCUREMENT CENTRE	NUMBER	37	0	30	1	17	16	3
		PERCENT	100	-		3	46	43	8

TABLE 6.5: MOUZAS REPORTING BAZAR,GOVT. PROCUREMENT CENTRE AND COLD STORAGE

ADMINSTRATIVE UNIT			RURAL POPU-LATED MOUZAS	MOUZAS REPORTING FACILTY	AVERAGE DISTANCE	MOUZAS BY DISTANCE (IN KILOMETERS) FROM FACILITY			
						1-10	11-25	26-50	51 AND ABOVE
1			2	3	4	5	6	7	8
	COLD STORAGE	NUMBER	37	0	177	-	1	0	36
		PERCENT	100	-		-	3	-	97
HARNAI DISTRICT	**BAZAR**	**NUMBER**	83	2	15	48	21	8	4
		PERCENT	100	2		58	25	10	5
	GOVT. PROCUREMENT CENTRE	**NUMBER**	83	1	19	33	32	10	7
		PERCENT	100	1		40	39	12	8
	COLD STORAGE	**NUMBER**	83	0	25	30	16	30	7
		PERCENT	100	-		36	19	36	8
HARNAI	BAZAR	NUMBER	60	2	16	33	14	8	3
		PERCENT	100	3		55	23	13	5
	GOVT. PROCUREMENT CENTRE	NUMBER	60	1	20	29	14	10	6
		PERCENT	100	2		48	23	17	10
	COLD STORAGE	NUMBER	60	0	19	30	14	10	6
		PERCENT	100	-		50	23	17	10
KHOAST SUB-	BAZAR	NUMBER	14	0	11	11	2	0	1
		PERCENT	100	-		79	14	-	7
	GOVT. PROCUREMENT CENTRE	NUMBER	14	0	18	2	11	0	1
		PERCENT	100	-		14	79	-	7
	COLD STORAGE	NUMBER	14	0	44	-	-	13	1
		PERCENT	100	-		-	-	93	7
SHAHRIG	BAZAR	NUMBER	9	0	10	4	5	0	-
		PERCENT	100	-		44	56	-	-
	GOVT. PROCUREMENT CENTRE	NUMBER	9	0	14	2	7	0	-
		PERCENT	100	-		22	78	-	-
	COLD STORAGE	NUMBER	9	0	35	-	2	7	-
		PERCENT	100	-		-	22	78	-
KOHLU DISTRICT	**BAZAR**	**NUMBER**	182	1	114	6	9	24	142
		PERCENT	100	1		3	5	13	78
	GOVT. PROCUREMENT CENTRE	**NUMBER**	182	0	179	-	3	8	171
		PERCENT	100	-		-	2	4	94
	COLD STORAGE	**NUMBER**	182	0	215	-	-	4	178
		PERCENT	100	-		-	-	2	98
KAHAN	BAZAR	NUMBER	110	0	151	-	-	0	110
		PERCENT	100	-		-	-	-	100
	GOVT. PROCUREMENT CENTRE	NUMBER	110	0	198	-	-	0	110
		PERCENT	100	-		-	-	-	100
	COLD STORAGE	NUMBER	110	0	211	-	-	0	110
		PERCENT	100	-		-	-	-	100
KOHLU	BAZAR	NUMBER	8	0	11	6	2	0	-
		PERCENT	100	-		75	25	-	-
	GOVT. PROCUREMENT CENTRE	NUMBER	8	0	200	-	-	0	8
		PERCENT	100	-		-	-	-	100
	COLD STORAGE	NUMBER	8	0	200	-	-	0	8
		PERCENT	100	-		-	-	-	100
MAWAND	BAZAR	NUMBER	37	1	83	-	-	7	29
		PERCENT	100	3		-	-	19	78
	GOVT. PROCUREMENT CENTRE	NUMBER	37	0	86	-	2	8	27
		PERCENT	100	-		-	5	22	73
	COLD STORAGE	NUMBER	37	0	234	-	-	1	36
		PERCENT	100	-		-	-	3	97
SUB-TEHSIL GRISANI	BAZAR	NUMBER	4	0	28	-	2	2	-
		PERCENT	100	-		-	50	50	-
	GOVT. PROCUREMENT CENTRE	NUMBER	4	0	200	-	-	0	4
		PERCENT	100	-		-	-	-	100

TABLE 6.5: MOUZAS REPORTING BAZAR,GOVT. PROCUREMENT CENTRE AND COLD STORAGE

ADMINSTRATIVE UNIT			RURAL POPU-LATED MOUZAS	MOUZAS REPORTING FACILTY	AVERAGE DISTANCE	MOUZAS BY DISTANCE (IN KILOMETERS) FROM FACILITY			
						1-10	11-25	26-50	51 AND ABOVE
1			2	3	4	5	6	7	8
	COLD STORAGE	NUMBER	4	0	200	-	-	0	4
		PERCENT	100	-		-	-	-	100
SUB-TEHSIL TAMBOO	BAZAR	NUMBER	23	0	34	-	5	15	3
		PERCENT	100	-		-	22	65	13
	GOVT. PROCUREMENT CENTRE	NUMBER	23	0	226	-	1	0	22
		PERCENT	100	-		-	4	-	96
	COLD STORAGE	NUMBER	23	0	207	-	-	3	20
		PERCENT	100	-		-	-	13	87
SIBI DISTRICT	**BAZAR**	**NUMBER**	128	3	21	51	51	10	13
		PERCENT	100	2		40	40	8	10
	GOVT. PROCUREMENT CENTRE	**NUMBER**	128	0	60	17	14	9	88
		PERCENT	100	-		13	11	7	69
	COLD STORAGE	**NUMBER**	128	0	70	18	17	10	83
		PERCENT	100	-		14	13	8	65
KOT MANDAI SUB-	BAZAR	NUMBER	8	0	88	-	-	0	8
		PERCENT	100	-		-	-	-	100
	GOVT. PROCUREMENT CENTRE	NUMBER	8	0	88	-	-	0	8
		PERCENT	100	-		-	-	-	100
	COLD STORAGE	NUMBER	8	0	88	-	-	0	8
		PERCENT	100	-		-	-	-	100
LEHRI	BAZAR	NUMBER	88	2	16	38	40	4	4
		PERCENT	100	2		43	45	5	5
	GOVT. PROCUREMENT CENTRE	NUMBER	88	0	72	4	3	3	78
		PERCENT	100	-		5	3	3	89
	COLD STORAGE	NUMBER	88	0	83	5	6	5	72
		PERCENT	100	-		6	7	6	82
SANGAN SUB-	BAZAR	NUMBER	3	1	43	-	-	1	1
		PERCENT	100	33		-	-	33	33
	GOVT. PROCUREMENT CENTRE	NUMBER	3	0	73	-	-	1	2
		PERCENT	100	-		-	-	33	67
	COLD STORAGE	NUMBER	3	0	164	-	-	0	3
		PERCENT	100	-		-	-	-	100
SIBI	BAZAR	NUMBER	29	0	15	13	11	5	-
		PERCENT	100	-		45	38	17	-
	GOVT. PROCUREMENT CENTRE	NUMBER	29	0	15	13	11	5	-
		PERCENT	100	-		45	38	17	-
	COLD STORAGE	NUMBER	29	0	15	13	11	5	-
		PERCENT	100	-		45	38	17	-
ZIARAT DISTRICT	**BAZAR**	**NUMBER**	84	10	17	28	34	11	1
		PERCENT	100	12		33	40	13	1
	GOVT. PROCUREMENT CENTRE	**NUMBER**	84	0	54	15	28	19	22
		PERCENT	100	-		18	33	23	26
	COLD STORAGE	**NUMBER**	84	1	248	3	11	13	56
		PERCENT	100	1		4	13	15	67
SINJAWI SUB-	BAZAR	NUMBER	57	5	17	17	27	8	-
		PERCENT	100	9		30	47	14	-
	GOVT. PROCUREMENT CENTRE	NUMBER	57	0	20	15	28	14	-
		PERCENT	100	-		26	49	25	-
	COLD STORAGE	NUMBER	57	1	122	2	11	9	34
		PERCENT	100	2		4	19	16	60
ZIARAT	BAZAR	NUMBER	27	5	18	11	7	3	1
		PERCENT	100	19		41	26	11	4
	GOVT. PROCUREMENT CENTRE	NUMBER	27	0	126	-	-	5	22
		PERCENT	100	-		-	-	19	81

TABLE 6.5: MOUZAS REPORTING BAZAR,GOVT. PROCUREMENT CENTRE AND COLD STORAGE

ADMINSTRATIVE UNIT			RURAL POPU-LATED MOUZAS	MOUZAS REPORTING FACILTY	AVERAGE DISTANCE	MOUZAS BY DISTANCE (IN KILOMETERS) FROM FACILITY			
						1-10	11-25	26-50	51 AND ABOVE
1			2	3	4	5	6	7	8
	COLD STORAGE	NUMBER	27	0	509	1	-	4	22
		PERCENT	100	-		4	-	15	81
ZHOB DIVISION	**BAZAR**	**NUMBER**	861	39	43	177	199	254	192
		PERCENT	100	5		21	23	30	22
	GRAIN PURCHASING CENTER	**NUMBER**	861	6	79	79	145	225	406
		PERCENT	100	1		9	17	26	47
	COLD STORAGE	**NUMBER**	861	4	143	71	118	122	546
		PERCENT	100	0		8	14	14	63
BARKHAN DISTRICT	**BAZAR**	**NUMBER**	129	7	33	28	37	40	17
		PERCENT	100	5		22	29	31	13
	GOVT. PROCUREMENT CENTRE	**NUMBER**	129	0	134	6	10	7	106
		PERCENT	100	-		5	8	5	82
	COLD STORAGE	**NUMBER**	129	0	145	8	5	2	114
		PERCENT	100	-		6	4	2	88
BARKHAN	BAZAR	NUMBER	129	7	33	28	37	40	17
		PERCENT	100	5		22	29	31	13
	GOVT. PROCUREMENT CENTRE	NUMBER	129	0	134	6	10	7	106
		PERCENT	100	-		5	8	5	82
	COLD STORAGE	NUMBER	129	0	145	8	5	2	114
		PERCENT	100	-		6	4	2	88
DUKI DISTRICT	**BAZAR**	**NUMBER**	84	2	40	23	16	13	30
		PERCENT	100	2		27	19	15	36
	GOVT. PROCUREMENT CENTRE	**NUMBER**	84	0	61	15	13	18	38
		PERCENT	100	-		18	15	21	45
	COLD STORAGE	**NUMBER**	84	0	222	1	2	7	74
		PERCENT	100	-		1	2	8	88
DUKI	BAZAR	NUMBER	84	2	40	23	16	13	30
		PERCENT	100	2		27	19	15	36
	GOVT. PROCUREMENT CENTRE	NUMBER	84	0	61	15	13	18	38
		PERCENT	100	-		18	15	21	45
	COLD STORAGE	NUMBER	84	0	222	1	2	7	74
		PERCENT	100	-		1	2	8	88
KILLA SAIFULLAH DISTRICT	**BAZAR**	**NUMBER**	140	4	27	42	54	19	21
		PERCENT	100	3		30	39	14	15
	GOVT. PROCUREMENT CENTRE	**NUMBER**	140	2	31	34	50	27	27
		PERCENT	100	1		24	36	19	19
	COLD STORAGE	**NUMBER**	140	2	32	34	50	27	27
		PERCENT	100	1		24	36	19	19
BADINI SUB-	BAZAR	NUMBER	7	0	96	-	-	0	7
		PERCENT	100	-		-	-	-	100
	GOVT. PROCUREMENT CENTRE	NUMBER	7	0	96	-	-	0	7
		PERCENT	100	-		-	-	-	100
	COLD STORAGE	NUMBER	7	0	96	-	-	0	7
		PERCENT	100	-		-	-	-	100
KAN MEHTARZAI SUB-	BAZAR	NUMBER	16	0	17	1	15	0	-
		PERCENT	100	-		6	94	-	-
	GOVT. PROCUREMENT CENTRE	NUMBER	16	0	17	1	15	0	-
		PERCENT	100	-		6	94	-	-
	COLD STORAGE	NUMBER	16	0	17	1	15	0	-
		PERCENT	100	-		6	94	-	-
KILLA SAIFULLAH	BAZAR	NUMBER	44	0	21	23	14	3	4
		PERCENT	100	-		52	32	7	9
	GOVT. PROCUREMENT CENTRE	NUMBER	44	0	21	23	14	3	4
		PERCENT	100	-		52	32	7	9

TABLE 6.5: MOUZAS REPORTING BAZAR,GOVT. PROCUREMENT CENTRE AND COLD STORAGE

ADMINSTRATIVE UNIT			RURAL POPU-LATED MOUZAS	MOUZAS REPORTING FACILTY	AVERAGE DISTANCE	MOUZAS BY DISTANCE (IN KILOMETERS) FROM FACILITY			
						1-10	11-25	26-50	51 AND ABOVE
1			2	3	4	5	6	7	8
	COLD STORAGE	NUMBER	44	0	21	23	14	3	4
		PERCENT	100	-		52	32	7	9
LOIBAND	BAZAR	NUMBER	28	0	36	8	6	5	9
		PERCENT	100	-		29	21	18	32
	GOVT. PROCUREMENT CENTRE	NUMBER	28	0	54	-	1	12	15
		PERCENT	100	-		-	4	43	54
	COLD STORAGE	NUMBER	28	0	61	-	1	12	15
		PERCENT	100	-		-	4	43	54
MUSLIM BAGH	BAZAR	NUMBER	30	3	12	10	17	0	-
		PERCENT	100	10		33	57	-	-
	GOVT. PROCUREMENT CENTRE	NUMBER	30	2	13	10	18	0	-
		PERCENT	100	7		33	60	-	-
	COLD STORAGE	NUMBER	30	2	13	10	18	0	-
		PERCENT	100	7		33	60	-	-
SHINKI SUB-	BAZAR	NUMBER	15	1	36	-	2	11	1
		PERCENT	100	7		-	13	73	7
	GOVT. PROCUREMENT CENTRE	NUMBER	15	0	36	-	2	12	1
		PERCENT	100	-		-	13	80	7
	COLD STORAGE	NUMBER	15	0	36	-	2	12	1
		PERCENT	100	-		-	13	80	7
LORALAI DISTRICT	**BAZAR**	**NUMBER**	165	11	34	26	40	60	28
		PERCENT	100	7		16	24	36	17
	GOVT. PROCUREMENT CENTRE	**NUMBER**	165	3	45	12	37	67	46
		PERCENT	100	2		7	22	41	28
	COLD STORAGE	**NUMBER**	165	0	130	14	37	36	78
		PERCENT	100	-		8	22	22	47
BORI	BAZAR	NUMBER	95	10	29	17	32	23	13
		PERCENT	100	11		18	34	24	14
	GOVT. PROCUREMENT CENTRE	NUMBER	95	2	30	12	36	32	13
		PERCENT	100	2		13	38	34	14
	COLD STORAGE	NUMBER	95	0	30	14	36	32	13
		PERCENT	100	-		15	38	34	14
MEKHTAR SUB-	BAZAR	NUMBER	70	1	40	9	8	37	15
		PERCENT	100	1		13	11	53	21
	GOVT. PROCUREMENT CENTRE	NUMBER	70	1	65	-	1	35	33
		PERCENT	100	1		-	1	50	47
	COLD STORAGE	NUMBER	70	0	265	-	1	4	65
		PERCENT	100	-		-	1	6	93
MUSAKHEL DISTRICT	**BAZAR**	**NUMBER**	66	5	30	16	15	20	10
		PERCENT	100	8		24	23	30	15
	GOVT. PROCUREMENT CENTRE	**NUMBER**	66	1	140	5	6	8	46
		PERCENT	100	2		8	9	12	70
	COLD STORAGE	**NUMBER**	66	2	151	5	4	3	52
		PERCENT	100	3		8	6	5	79
DRUG	BAZAR	NUMBER	8	2	4	6	-	0	-
		PERCENT	100	25		75	-	-	-
	GOVT. PROCUREMENT CENTRE	NUMBER	8	0	70	-	-	3	5
		PERCENT	100	-		-	-	38	63
	COLD STORAGE	NUMBER	8	1	138	-	-	0	7
		PERCENT	100	13		-	-	-	88
KINGRI	BAZAR	NUMBER	10	2	26	1	3	4	-
		PERCENT	100	20		10	30	40	-
	GOVT. PROCUREMENT CENTRE	NUMBER	10	0	44	1	1	5	3
		PERCENT	100	-		10	10	50	30

TABLE 6.5: MOUZAS REPORTING BAZAR,GOVT. PROCUREMENT CENTRE AND COLD STORAGE

ADMINSTRATIVE UNIT			RURAL POPU-LATED MOUZAS	MOUZAS REPORTING FACILTY	AVERAGE DISTANCE	MOUZAS BY DISTANCE (IN KILOMETERS) FROM FACILITY			
						1-10	11-25	26-50	51 AND ABOVE
1			2	3	4	5	6	7	8
	COLD STORAGE	NUMBER	10	0	63	1	-	2	7
		PERCENT	100	-		10	-	20	70
MUSAKHEL	BAZAR	NUMBER	33	1	28	9	9	9	5
		PERCENT	100	3		27	27	27	15
	GOVT. PROCUREMENT CENTRE	NUMBER	33	1	188	4	5	0	23
		PERCENT	100	3		12	15	-	70
	COLD STORAGE	NUMBER	33	1	191	4	4	0	24
		PERCENT	100	3		12	12	-	73
SUB-TEHSIL TEAR ESSOT	BAZAR	NUMBER	8	0	42	-	3	3	2
		PERCENT	100	-		-	38	38	25
	GOVT. PROCUREMENT CENTRE	NUMBER	8	0	119	-	-	0	8
		PERCENT	100	-		-	-	-	100
	COLD STORAGE	NUMBER	8	0	119	-	-	0	8
		PERCENT	100	-		-	-	-	100
SUB-TEHSIL ZAMRI PALASIN	BAZAR	NUMBER	7	0	53	-	-	4	3
		PERCENT	100	-		-	-	57	43
	GOVT. PROCUREMENT CENTRE	NUMBER	7	0	163	-	-	0	7
		PERCENT	100	-		-	-	-	100
	COLD STORAGE	NUMBER	7	0	141	-	-	1	6
		PERCENT	100	-		-	-	14	86
SHERANI DISTRICT	**BAZAR**	**NUMBER**	179	5	44	31	20	68	55
		PERCENT	100	3		17	11	38	31
	GOVT. PROCUREMENT CENTRE	**NUMBER**	179	0	70	-	12	61	106
		PERCENT	100	-		-	7	34	59
	COLD STORAGE	**NUMBER**	179	0	320	2	3	10	164
		PERCENT	100	-		1	2	6	92
SHERANI SUB-DIVISION	BAZAR	NUMBER	179	5	44	31	20	68	55
		PERCENT	100	3		17	11	38	31
	GOVT. PROCUREMENT CENTRE	NUMBER	179	0	70	-	12	61	106
		PERCENT	100	-		-	7	34	59
	COLD STORAGE	NUMBER	179	0	320	2	3	10	164
		PERCENT	100	-		1	2	6	92
ZHOB DISTRICT	**BAZAR**	**NUMBER**	98	5	46	11	17	34	31
		PERCENT	100	5		11	17	35	32
	GOVT. PROCUREMENT CENTRE	**NUMBER**	98	0	53	7	17	37	37
		PERCENT	100	-		7	17	38	38
	COLD STORAGE	**NUMBER**	98	0	53	7	17	37	37
		PERCENT	100	-		7	17	38	38
ASHWAT SUB-TEHSIL	BAZAR	NUMBER	3	2	175	-	-	0	1
		PERCENT	100	67		-	-	-	33
	GOVT. PROCUREMENT CENTRE	NUMBER	3	0	115	-	-	0	3
		PERCENT	100	-		-	-	-	100
	COLD STORAGE	NUMBER	3	0	115	-	-	0	3
		PERCENT	100	-		-	-	-	100
QAMAR DIN KAREZ	BAZAR	NUMBER	3	1	2	2	-	0	-
		PERCENT	100	33		67	-	-	-
	GOVT. PROCUREMENT CENTRE	NUMBER	3	0	160	1	-	0	2
		PERCENT	100	-		33	-	-	67
	COLD STORAGE	NUMBER	3	0	160	1	-	0	2
		PERCENT	100	-		33	-	-	67
SAMBAZA SUB-	BAZAR	NUMBER	18	0	83	1	-	7	10
		PERCENT	100	-		6	-	39	56
	GOVT. PROCUREMENT CENTRE	NUMBER	18	0	84	-	-	8	10
		PERCENT	100	-		-	-	44	56

TABLE 6.5: MOUZAS REPORTING BAZAR,GOVT. PROCUREMENT CENTRE AND COLD STORAGE

ADMINSTRATIVE UNIT			RURAL POPU-LATED MOUZAS	MOUZAS REPORTING FACILTY	AVERAGE DISTANCE	MOUZAS BY DISTANCE (IN KILOMETERS) FROM FACILITY			
						1-10	11-25	26-50	51 AND ABOVE
1			2	3	4	5	6	7	8
	COLD STORAGE	NUMBER	18	0	84	-	-	8	10
		PERCENT	100	-		-	-	44	56
ZHOB	BAZAR	NUMBER	74	2	37	8	17	27	20
		PERCENT	100	3		11	23	36	27
	GOVT. PROCUREMENT CENTRE	NUMBER	74	0	38	6	17	29	22
		PERCENT	100	-		8	23	39	30
	COLD STORAGE	NUMBER	74	0	38	6	17	29	22
		PERCENT	100	-		8	23	39	30

* VALUE LESS THAN 0.5

TABLE 6.6 : MOUZAS REPORTING AGRICULTURAL INPUT MARKETING FACILITY

ADMINSTRATIVE UNIT	TYPE OF FACILITY		RURAL POPU-LATED MOUZAS	MOUZAS WITH FACILTY	AVERAGE DISTANCE	MOUZAS REPORTING DISTANCE (IN KM) FROM FACILITY			
						1-10	11-25	26-50	51 AND ABOVE
1	2		3	4	5	6	7	8	9
BALOCHISTAN	**SEED SHOP**	**NUMBER**	**6325**	**202**	**60**	**812**	**1195**	**1527**	2589
		PERCENT	**100**	**3**		**13**	**19**	**24**	41
	FERTILIZERS SHOP	**NUMBER**	**6325**	**229**	**58**	**847**	**1192**	**1553**	2504
		PERCENT	**100**	**4**		**13**	**19**	**25**	40
	PESTICIDES SHOP	**NUMBER**	**6325**	**138**	**57**	**881**	**1331**	**1563**	2412
		PERCENT	**100**	**2**		**14**	**21**	**25**	38
KALAT DIVISION	**SEED SHOP**	**NUMBER**	**2503**	**41**	**60**	**282**	**350**	**581**	1249
		PERCENT	**100**	**2**		**11**	**14**	**23**	50
	FERTILIZERS SHOP	**NUMBER**	**2503**	**48**	**58**	**302**	**354**	**609**	1190
		PERCENT	**100**	**2**		**12**	**14**	**24**	48
	PESTICIDES SHOP	**NUMBER**	**2503**	**35**	**57**	**321**	**372**	**623**	1152
		PERCENT	**100**	**1**		**13**	**15**	**25**	46
AWARAN DISTRICT	**SEED SHOP**	**NUMBER**	**202**	**1**	**92**	**18**	**21**	**31**	131
		PERCENT	**100**	*****		**9**	**10**	**15**	65
	FERTILIZERS SHOP	**NUMBER**	**202**	**2**	**71**	**23**	**29**	**35**	113
		PERCENT	**100**	**1**		**11**	**14**	**17**	56
	PESTICIDES SHOP	**NUMBER**	**202**	**3**	**72**	**24**	**29**	**35**	111
		PERCENT	**100**	**1**		**12**	**14**	**17**	55
AWARAN	SEED SHOP	NUMBER	15	-	268	-	-	-	15
		PERCENT	100	-		-	-	-	100
	FERTILIZERS SHOP	NUMBER	15	1	16	5	8	1	0
		PERCENT	100	7		33	53	7	-
	PESTICIDES SHOP	NUMBER	15	1	16	5	8	1	0
		PERCENT	100	7		33	53	7	-
GISHKORE SUB-	SEED SHOP	NUMBER	44	-	69	-	1	9	34
		PERCENT	100	-		-	2	20	77
	FERTILIZERS SHOP	NUMBER	44	-	64	-	1	10	33
		PERCENT	100	-		-	2	23	75
	PESTICIDES SHOP	NUMBER	44	-	75	-	1	11	32
		PERCENT	100	-		-	2	25	73
JHAL JAO SUB-	SEED SHOP	NUMBER	73	-	102	-	4	5	64
		PERCENT	100	-		-	5	7	88
	FERTILIZERS SHOP	NUMBER	73	-	104	-	4	5	64
		PERCENT	100	-		-	5	7	88
	PESTICIDES SHOP	NUMBER	73	-	104	2	4	4	63
		PERCENT	100	-		3	5	5	86
KORAK JHAO	SEED SHOP	NUMBER	21	-	144	-	-	4	17
		PERCENT	100	-		-	-	19	81
	FERTILIZERS SHOP	NUMBER	21	-	127	-	-	6	15
		PERCENT	100	-		-	-	29	71
	PESTICIDES SHOP	NUMBER	21	-	113	-	-	6	15
		PERCENT	100	-		-	-	29	71
MASHKAI	SEED SHOP	NUMBER	49	1	20	18	16	13	1
		PERCENT	100	2		37	33	27	2
	FERTILIZERS SHOP	NUMBER	49	1	20	18	16	13	1
		PERCENT	100	2		37	33	27	2
	PESTICIDES SHOP	NUMBER	49	2	20	17	16	13	1
		PERCENT	100	4		35	33	27	2
KALAT DISTRICT	**SEED SHOP**	**NUMBER**	**345**	**9**	**62**	**34**	**57**	**70**	175
		PERCENT	**100**	**3**		**10**	**17**	**20**	51
	FERTILIZERS SHOP	**NUMBER**	**345**	**9**	**63**	**27**	**46**	**81**	182
		PERCENT	**100**	**3**		**8**	**13**	**23**	53
	PESTICIDES SHOP	**NUMBER**	**345**	**5**	**62**	**35**	**56**	**75**	174
		PERCENT	**100**	**1**		**10**	**16**	**22**	50

TABLE 6.6 : MOUZAS REPORTING AGRICULTURAL INPUT MARKETING FACILITY

ADMINSTRATIVE UNIT	TYPE OF FACILITY		RURAL POPU-LATED MOUZAS	MOUZAS WITH FACILTY	AVERAGE DISTANCE	MOUZAS REPORTING DISTANCE (IN KM) FROM FACILITY			
						1-10	11-25	26-50	51 AND ABOVE
1	2		3	4	5	6	7	8	9
GAZG SUB-	SEED SHOP	NUMBER	31	1	72	-	1	13	16
		PERCENT	100	3		-	3	42	52
	FERTILIZERS SHOP	NUMBER	31	1	65	-	-	16	14
		PERCENT	100	3		-	-	52	45
	PESTICIDES SHOP	NUMBER	31	-	83	-	-	12	19
		PERCENT	100	-		-	-	39	61
JOHAN SUB-	SEED SHOP	NUMBER	60	-	122	-	-	2	58
		PERCENT	100	-		-	-	3	97
	FERTILIZERS SHOP	NUMBER	60	-	121	-	-	2	58
		PERCENT	100	-		-	-	3	97
	PESTICIDES SHOP	NUMBER	60	-	122	-	-	2	58
		PERCENT	100	-		-	-	3	97
KALAT	SEED SHOP	NUMBER	194	4	52	12	38	48	92
		PERCENT	100	2		6	20	25	47
	FERTILIZERS SHOP	NUMBER	194	4	52	13	37	48	92
		PERCENT	100	2		7	19	25	47
	PESTICIDES SHOP	NUMBER	194	1	52	12	39	52	90
		PERCENT	100	1		6	20	27	46
MANGOCHAR	SEED SHOP	NUMBER	60	4	26	22	18	7	9
		PERCENT	100	7		37	30	12	15
	FERTILIZERS SHOP	NUMBER	60	4	38	14	9	15	18
		PERCENT	100	7		23	15	25	30
	PESTICIDES SHOP	NUMBER	60	4	23	23	17	9	7
		PERCENT	100	7		38	28	15	12
KHUZDAR DISTRICT	**SEED SHOP**	**NUMBER**	**1193**	**14**	**95**	**51**	**106**	**245**	777
		PERCENT	**100**	**1**		**4**	**9**	**21**	65
	FERTILIZERS SHOP	**NUMBER**	**1193**	**11**	**89**	**67**	**123**	**251**	741
		PERCENT	**100**	**1**		**6**	**10**	**21**	62
	PESTICIDES SHOP	**NUMBER**	**1193**	**12**	**89**	**78**	**122**	**277**	704
		PERCENT	**100**	**1**		**7**	**10**	**23**	59
ARANJI SUB-TEHSIL	SEED SHOP	NUMBER	86	-	114	-	3	10	73
		PERCENT	100	-		-	3	12	85
	FERTILIZERS SHOP	NUMBER	86	-	114	-	3	10	73
		PERCENT	100	-		-	3	12	85
	PESTICIDES SHOP	NUMBER	86	1	112	-	3	10	72
		PERCENT	100	1		-	3	12	84
KARAKH SUB-TEHSIL	SEED SHOP	NUMBER	122	-	77	10	9	9	94
		PERCENT	100	-		8	7	7	77
	FERTILIZERS SHOP	NUMBER	122	-	78	9	8	9	96
		PERCENT	100	-		7	7	7	79
	PESTICIDES SHOP	NUMBER	122	3	52	25	13	30	51
		PERCENT	100	2		20	11	25	42
KHUZDAR TEHSIL	SEED SHOP	NUMBER	335	-	56	6	38	127	164
		PERCENT	100	-		2	11	38	49
	FERTILIZERS SHOP	NUMBER	335	1	56	7	37	126	164
		PERCENT	100	*		2	11	38	49
	PESTICIDES SHOP	NUMBER	335	-	56	6	39	126	164
		PERCENT	100	-		2	12	38	49
MOOLA SUB-TEHSIL	SEED SHOP	NUMBER	78	-	122	2	-	3	73
		PERCENT	100	-		3	-	4	94
	FERTILIZERS SHOP	NUMBER	78	1	118	2	1	4	70
		PERCENT	100	1		3	1	5	90
	PESTICIDES SHOP	NUMBER	78	-	119	2	1	4	71
		PERCENT	100	-		3	1	5	91

TABLE 6.6 : MOUZAS REPORTING AGRICULTURAL INPUT MARKETING FACILITY

ADMINSTRATIVE UNIT	TYPE OF FACILITY		RURAL POPU-LATED MOUZAS	MOUZAS WITH FACILTY	AVERAGE DISTANCE	MOUZAS REPORTING DISTANCE (IN KM) FROM FACILITY			
						1-10	11-25	26-50	51 AND ABOVE
1	2		3	4	5	6	7	8	9
NAL SUB-TEHSIL	SEED SHOP	NUMBER	121	3	44	6	23	48	41
		PERCENT	100	2		5	19	40	34
	FERTILIZERS SHOP	NUMBER	121	3	37	11	31	45	31
		PERCENT	100	2		9	26	37	26
	PESTICIDES SHOP	NUMBER	121	2	46	9	28	43	39
		PERCENT	100	2		7	23	36	32
ORNACH SUB-TEHSIL	SEED SHOP	NUMBER	67	10	73	3	5	13	36
		PERCENT	100	15		4	7	19	54
	FERTILIZERS SHOP	NUMBER	67	5	75	4	7	12	39
		PERCENT	100	7		6	10	18	58
	PESTICIDES SHOP	NUMBER	67	5	77	3	3	19	37
		PERCENT	100	7		4	4	28	55
SAROONA SUB-TEHSIL	SEED SHOP	NUMBER	263	-	178	-	1	-	262
		PERCENT	100	-		-	*	-	100
	FERTILIZERS SHOP	NUMBER	263	-	176	-	-	1	262
		PERCENT	100	-		-	-	*	100
	PESTICIDES SHOP	NUMBER	263	-	181	-	-	-	263
		PERCENT	100	-		-	-	-	100
WADH TEHSIL	SEED SHOP	NUMBER	72	1	21	22	23	25	1
		PERCENT	100	1		31	32	35	1
	FERTILIZERS SHOP	NUMBER	72	1	21	22	23	25	1
		PERCENT	100	1		31	32	35	1
	PESTICIDES SHOP	NUMBER	72	1	22	22	22	25	2
		PERCENT	100	1		31	31	35	3
ZEHRI TEHSIL	SEED SHOP	NUMBER	49	-	129	2	4	10	33
		PERCENT	100	-		4	8	20	67
	FERTILIZERS SHOP	NUMBER	49	-	32	12	13	19	5
		PERCENT	100	-		24	27	39	10
	PESTICIDES SHOP	NUMBER	49	-	30	11	13	20	5
		PERCENT	100	-		22	27	41	10
LASBELA DISTRICT	**SEED SHOP**	**NUMBER**	**259**	**5**	**44**	**44**	**85**	**69**	56
		PERCENT	**100**	**2**		**17**	**33**	**27**	22
	FERTILIZERS SHOP	**NUMBER**	**259**	**7**	**44**	**46**	**77**	**75**	54
		PERCENT	**100**	**3**		**18**	**30**	**29**	21
	PESTICIDES SHOP	**NUMBER**	**259**	**1**	**43**	**51**	**81**	**68**	58
		PERCENT	**100**	*****		**20**	**31**	**26**	22
BELA TEHSIL	SEED SHOP	NUMBER	65	-	26	19	21	23	2
		PERCENT	100	-		29	32	35	3
	FERTILIZERS SHOP	NUMBER	65	2	26	20	17	24	2
		PERCENT	100	3		31	26	37	3
	PESTICIDES SHOP	NUMBER	65	-	25	21	19	23	2
		PERCENT	100	-		32	29	35	3
DUREJI TEHSIL	SEED SHOP	NUMBER	20	-	162	-	-	-	20
		PERCENT	100	-		-	-	-	100
	FERTILIZERS SHOP	NUMBER	20	-	162	-	-	-	20
		PERCENT	100	-		-	-	-	100
	PESTICIDES SHOP	NUMBER	20	-	162	-	-	-	20
		PERCENT	100	-		-	-	-	100
GADDANI TEHSIL	SEED SHOP	NUMBER	3	-	17	-	3	-	0
		PERCENT	100	-		-	100	-	-
	FERTILIZERS SHOP	NUMBER	3	-	17	-	3	-	0
		PERCENT	100	-		-	100	-	-
	PESTICIDES SHOP	NUMBER	3	-	17	-	3	-	0
		PERCENT	100	-		-	100	-	-

TABLE 6.6 : MOUZAS REPORTING AGRICULTURAL INPUT MARKETING FACILITY

ADMINSTRATIVE UNIT	TYPE OF FACILITY		RURAL POPU-LATED MOUZAS	MOUZAS WITH FACILTY	AVERAGE DISTANCE	MOUZAS REPORTING DISTANCE (IN KM) FROM FACILITY			
						1-10	11-25	26-50	51 AND ABOVE
1	2		3	4	5	6	7	8	9
HUB TEHSIL	SEED SHOP	NUMBER	7	-	34	-	3	4	0
		PERCENT	100	-		-	43	57	-
	FERTILIZERS SHOP	NUMBER	7	-	34	-	3	4	0
		PERCENT	100	-		-	43	57	-
	PESTICIDES SHOP	NUMBER	7	-	34	-	3	4	0
		PERCENT	100	-		-	43	57	-
KANRAJ TEHSIL	SEED SHOP	NUMBER	9	-	111	-	-	-	9
		PERCENT	100	-		-	-	-	100
	FERTILIZERS SHOP	NUMBER	9	-	111	-	-	-	9
		PERCENT	100	-		-	-	-	100
	PESTICIDES SHOP	NUMBER	9	-	111	-	-	-	9
		PERCENT	100	-		-	-	-	100
LAKHRA TEHSIL	SEED SHOP	NUMBER	48	1	22	13	22	9	3
		PERCENT	100	2		27	46	19	6
	FERTILIZERS SHOP	NUMBER	48	1	22	12	22	10	3
		PERCENT	100	2		25	46	21	6
	PESTICIDES SHOP	NUMBER	48	-	22	13	24	8	3
		PERCENT	100	-		27	50	17	6
LIARI TEHSIL	SEED SHOP	NUMBER	45	4	54	1	14	11	15
		PERCENT	100	9		2	31	24	33
	FERTILIZERS SHOP	NUMBER	45	4	52	1	14	12	14
		PERCENT	100	9		2	31	27	31
	PESTICIDES SHOP	NUMBER	45	1	49	4	13	10	17
		PERCENT	100	2		9	29	22	38
SONMIANI/WINDER TEHSIL	SEED SHOP	NUMBER	21	-	25	2	10	9	0
		PERCENT	100	-		10	48	43	-
	FERTILIZERS SHOP	NUMBER	21	-	25	2	10	9	0
		PERCENT	100	-		10	48	43	-
	PESTICIDES SHOP	NUMBER	21	-	25	2	10	9	0
		PERCENT	100	-		10	48	43	-
UTHAL TEHSIL	SEED SHOP	NUMBER	41	-	31	9	12	13	7
		PERCENT	100	-		22	29	32	17
	FERTILIZERS SHOP	NUMBER	41	-	31	11	8	16	6
		PERCENT	100	-		27	20	39	15
	PESTICIDES SHOP	NUMBER	41	-	32	11	9	14	7
		PERCENT	100	-		27	22	34	17
MASTUNG DISTRICT	**SEED SHOP**	**NUMBER**	**247**	**6**	**41**	**68**	**34**	**64**	75
		PERCENT	**100**	**2**		**28**	**14**	**26**	30
	FERTILIZERS SHOP	**NUMBER**	**247**	**14**	**40**	**76**	**29**	**61**	67
		PERCENT	**100**	**6**		**31**	**12**	**25**	27
	PESTICIDES SHOP	**NUMBER**	**247**	**6**	**41**	**67**	**37**	**64**	73
		PERCENT	**100**	**2**		**27**	**15**	**26**	30
DASHT	SEED SHOP	NUMBER	79	3	46	2	12	31	31
		PERCENT	100	4		3	15	39	39
	FERTILIZERS SHOP	NUMBER	79	12	44	7	7	27	26
		PERCENT	100	15		9	9	34	33
	PESTICIDES SHOP	NUMBER	79	3	45	2	13	31	30
		PERCENT	100	4		3	16	39	38
KHAD KOCHA SUB-	SEED SHOP	NUMBER	34	2	29	5	9	14	4
		PERCENT	100	6		15	26	41	12
	FERTILIZERS SHOP	NUMBER	34	1	25	7	9	15	2
		PERCENT	100	3		21	26	44	6
	PESTICIDES SHOP	NUMBER	34	1	27	5	11	14	3
		PERCENT	100	3		15	32	41	9

TABLE 6.6 : MOUZAS REPORTING AGRICULTURAL INPUT MARKETING FACILITY

ADMINSTRATIVE UNIT	TYPE OF FACILITY		RURAL POPU-LATED MOUZAS	MOUZAS WITH FACILTY	AVERAGE DISTANCE	MOUZAS REPORTING DISTANCE (IN KM) FROM FACILITY			
						1-10	11-25	26-50	51 AND ABOVE
1	2		3	4	5	6	7	8	9
KIRDGAP SUB-	SEED SHOP	NUMBER	39	-	107	-	-	-	39
		PERCENT	100	-		-	-	-	100
	FERTILIZERS SHOP	NUMBER	39	-	107	-	-	-	39
		PERCENT	100	-		-	-	-	100
	PESTICIDES SHOP	NUMBER	39	-	107	-	-	-	39
		PERCENT	100	-		-	-	-	100
MASTUNG	SEED SHOP	NUMBER	95	1	15	61	13	19	1
		PERCENT	100	1		64	14	20	1
	FERTILIZERS SHOP	NUMBER	95	1	14	62	13	19	0
		PERCENT	100	1		65	14	20	-
	PESTICIDES SHOP	NUMBER	95	2	15	60	13	19	1
		PERCENT	100	2		63	14	20	1
SHAHEED SIKANDAR ABAD	**SEED SHOP**	**NUMBER**	**257**	**6**	**35**	**67**	**47**	**102**	35
		PERCENT	**100**	**2**		**26**	**18**	**40**	14
	FERTILIZERS SHOP	**NUMBER**	**257**	**5**	**31**	**63**	**50**	**106**	33
		PERCENT	**100**	**2**		**25**	**19**	**41**	13
	PESTICIDES SHOP	**NUMBER**	**257**	**8**	**29**	**66**	**47**	**104**	32
		PERCENT	**100**	**3**		**26**	**18**	**40**	12
DASHT E GORA	SEED SHOP	NUMBER	19	3	45	-	3	7	6
		PERCENT	100	16		-	16	37	32
	FERTILIZERS SHOP	NUMBER	19	-	46	-	3	9	7
		PERCENT	100	-		-	16	47	37
	PESTICIDES SHOP	NUMBER	19	2	45	-	3	7	7
		PERCENT	100	11		-	16	37	37
SORAB	SEED SHOP	NUMBER	238	3	35	67	44	95	29
		PERCENT	100	1		28	18	40	12
	FERTILIZERS SHOP	NUMBER	238	5	30	63	47	97	26
		PERCENT	100	2		26	20	41	11
	PESTICIDES SHOP	NUMBER	238	6	28	66	44	97	25
		PERCENT	100	3		28	18	41	11
MEKRAN DIVISION	**SEED SHOP**	**NUMBER**	**484**	**13**	**60**	**20**	**53**	**82**	316
		PERCENT	**100**	**3**		**4**	**11**	**17**	65
	FERTILIZERS SHOP	**NUMBER**	**484**	**19**	**58**	**25**	**55**	**77**	308
		PERCENT	**100**	**4**		**5**	**11**	**16**	64
	PESTICIDES SHOP	**NUMBER**	**484**	**7**	**57**	**20**	**54**	**81**	322
		PERCENT	**100**	**1**		**4**	**11**	**17**	67
GWADAR DISTRICT	**SEED SHOP**	**NUMBER**	**141**	**5**	**67**	**3**	**25**	**24**	84
		PERCENT	**100**	**4**		**2**	**18**	**17**	60
	FERTILIZERS SHOP	**NUMBER**	**141**	**8**	**69**	**5**	**28**	**21**	79
		PERCENT	**100**	**6**		**4**	**20**	**15**	56
	PESTICIDES SHOP	**NUMBER**	**141**	**3**	**77**	**5**	**25**	**22**	86
		PERCENT	**100**	**2**		**4**	**18**	**16**	61
CHIWANI	SEED SHOP	NUMBER	6	-	62	-	1	1	4
		PERCENT	100	-		-	17	17	67
	FERTILIZERS SHOP	NUMBER	6	-	62	-	1	1	4
		PERCENT	100	-		-	17	17	67
	PESTICIDES SHOP	NUMBER	6	-	73	-	-	1	5
		PERCENT	100	-		-	-	17	83
GAWADAR	SEED SHOP	NUMBER	34	5	38	3	15	7	4
		PERCENT	100	15		9	44	21	12
	FERTILIZERS SHOP	NUMBER	34	4	53	5	17	4	4
		PERCENT	100	12		15	50	12	12
	PESTICIDES SHOP	NUMBER	34	-	74	5	17	5	7
		PERCENT	100	-		15	50	15	21

TABLE 6.6 : MOUZAS REPORTING AGRICULTURAL INPUT MARKETING FACILITY

ADMINSTRATIVE UNIT	TYPE OF FACILITY		RURAL POPU-LATED MOUZAS	MOUZAS WITH FACILTY	AVERAGE DISTANCE	MOUZAS REPORTING DISTANCE (IN KM) FROM FACILITY			
						1-10	11-25	26-50	51 AND ABOVE
1	2		3	4	5	6	7	8	9
ORMARA	SEED SHOP	NUMBER	17	-	31	-	6	11	0
		PERCENT	100	-		-	35	65	-
	FERTILIZERS SHOP	NUMBER	17	-	31	-	6	11	0
		PERCENT	100	-		-	35	65	-
	PESTICIDES SHOP	NUMBER	17	1	51	-	5	10	1
		PERCENT	100	6		-	29	59	6
PASNI	SEED SHOP	NUMBER	62	-	86	-	2	4	56
		PERCENT	100	-		-	3	6	90
	FERTILIZERS SHOP	NUMBER	62	2	86	-	3	4	53
		PERCENT	100	3		-	5	6	85
	PESTICIDES SHOP	NUMBER	62	2	85	-	2	5	53
		PERCENT	100	3		-	3	8	85
SUNTSER	SEED SHOP	NUMBER	22	-	81	-	1	1	20
		PERCENT	100	-		-	5	5	91
	FERTILIZERS SHOP	NUMBER	22	2	80	-	1	1	18
		PERCENT	100	9		-	5	5	82
	PESTICIDES SHOP	NUMBER	22	-	80	-	1	1	20
		PERCENT	100	-		-	5	5	91
KECH DISTRICT	**SEED SHOP**	**NUMBER**	**248**	**8**	**80**	**6**	**23**	**50**	161
		PERCENT	**100**	**3**		**2**	**9**	**20**	65
	FERTILIZERS SHOP	**NUMBER**	**248**	**10**	**81**	**5**	**23**	**47**	163
		PERCENT	**100**	**4**		**2**	**9**	**19**	66
	PESTICIDES SHOP	**NUMBER**	**248**	**4**	**81**	**3**	**25**	**51**	165
		PERCENT	**100**	**2**		**1**	**10**	**21**	67
BALNIGORE SUB-TEHSIL	SEED SHOP	NUMBER	35	5	85	2	-	3	25
		PERCENT	100	14		6	-	9	71
	FERTILIZERS SHOP	NUMBER	35	3	87	1	-	4	27
		PERCENT	100	9		3	-	11	77
	PESTICIDES SHOP	NUMBER	35	2	90	-	1	3	29
		PERCENT	100	6		-	3	9	83
BULAIDA SUB-TEHSIL	SEED SHOP	NUMBER	11	-	75	-	-	3	8
		PERCENT	100	-		-	-	27	73
	FERTILIZERS SHOP	NUMBER	11	-	75	-	-	3	8
		PERCENT	100	-		-	-	27	73
	PESTICIDES SHOP	NUMBER	11	-	75	-	-	3	8
		PERCENT	100	-		-	-	27	73
DASHT SUB-TEHSIL	SEED SHOP	NUMBER	43	2	90	-	-	5	36
		PERCENT	100	5		-	-	12	84
	FERTILIZERS SHOP	NUMBER	43	1	89	-	-	6	36
		PERCENT	100	2		-	-	14	84
	PESTICIDES SHOP	NUMBER	43	1	92	-	-	5	37
		PERCENT	100	2		-	-	12	86
HOSHAB SUB-TEHSIL	SEED SHOP	NUMBER	28	-	138	-	-	2	26
		PERCENT	100	-		-	-	7	93
	FERTILIZERS SHOP	NUMBER	28	-	138	-	-	2	26
		PERCENT	100	-		-	-	7	93
	PESTICIDES SHOP	NUMBER	28	-	139	-	-	2	26
		PERCENT	100	-		-	-	7	93
KECH (TURBAT) TEHSIL	SEED SHOP	NUMBER	75	1	34	4	23	37	10
		PERCENT	100	1		5	31	49	13
	FERTILIZERS SHOP	NUMBER	75	6	34	4	23	32	10
		PERCENT	100	8		5	31	43	13
	PESTICIDES SHOP	NUMBER	75	1	35	3	24	37	10
		PERCENT	100	1		4	32	49	13

TABLE 6.6 : MOUZAS REPORTING AGRICULTURAL INPUT MARKETING FACILITY

ADMINSTRATIVE UNIT	TYPE OF FACILITY		RURAL POPU-LATED MOUZAS	MOUZAS WITH FACILTY	AVERAGE DISTANCE	MOUZAS REPORTING DISTANCE (IN KM) FROM FACILITY			
						1-10	11-25	26-50	51 AND ABOVE
1	2		3	4	5	6	7	8	9
ZAMORAN SUB-TEHSIL	SEED SHOP	NUMBER	56	-	102	-	-	-	56
		PERCENT	100	-		-	-	-	100
	FERTILIZERS SHOP	NUMBER	56	-	101	-	-	-	56
		PERCENT	100	-		-	-	-	100
	PESTICIDES SHOP	NUMBER	56	-	101	-	-	1	55
		PERCENT	100	-		-	-	2	98
PANJGUR DISTRICT	**SEED SHOP**	**NUMBER**	**95**	**-**	**88**	**11**	**5**	**8**	71
		PERCENT	**100**	**-**		**12**	**5**	**8**	75
	FERTILIZERS SHOP	**NUMBER**	**95**	**1**	**75**	**15**	**4**	**9**	66
		PERCENT	**100**	**1**		**16**	**4**	**9**	69
	PESTICIDES SHOP	**NUMBER**	**95**	**-**	**88**	**12**	**4**	**8**	71
		PERCENT	**100**	**-**		**13**	**4**	**8**	75
GICHK SUB-TEHSIL	SEED SHOP	NUMBER	22	-	150	-	-	-	22
		PERCENT	100	-		-	-	-	100
	FERTILIZERS SHOP	NUMBER	22	-	112	-	-	-	22
		PERCENT	100	-		-	-	-	100
	PESTICIDES SHOP	NUMBER	22	-	151	-	-	-	22
		PERCENT	100	-		-	-	-	100
GOWARGO TEHSIL	SEED SHOP	NUMBER	32	-	84	-	-	7	25
		PERCENT	100	-		-	-	22	78
	FERTILIZERS SHOP	NUMBER	32	-	71	3	1	8	20
		PERCENT	100	-		9	3	25	63
	PESTICIDES SHOP	NUMBER	32	-	84	-	-	7	25
		PERCENT	100	-		-	-	22	78
PANJGUR TEHSIL	SEED SHOP	NUMBER	17	-	10	11	5	1	0
		PERCENT	100	-		65	29	6	-
	FERTILIZERS SHOP	NUMBER	17	1	9	12	3	1	0
		PERCENT	100	6		71	18	6	-
	PESTICIDES SHOP	NUMBER	17	-	9	12	4	1	0
		PERCENT	100	-		71	24	6	-
PAROME TEHSIL	SEED SHOP	NUMBER	24	-	90	-	-	-	24
		PERCENT	100	-		-	-	-	100
	FERTILIZERS SHOP	NUMBER	24	-	90	-	-	-	24
		PERCENT	100	-		-	-	-	100
	PESTICIDES SHOP	NUMBER	24	-	90	-	-	-	24
		PERCENT	100	-		-	-	-	100
NASIRABAD DIVISION	**SEED SHOP**	**NUMBER**	**860**	**21**	**60**	**200**	**293**	**299**	47
		PERCENT	**100**	**2**		**23**	**34**	**35**	5
	FERTILIZERS SHOP	**NUMBER**	**860**	**29**	**58**	**198**	**278**	**307**	48
		PERCENT	**100**	**3**		**23**	**32**	**36**	6
	PESTICIDES SHOP	**NUMBER**	**860**	**16**	**57**	**182**	**247**	**327**	88
		PERCENT	**100**	**2**		**21**	**29**	**38**	10
JAFFARABAD DISTRICT	**SEED SHOP**	**NUMBER**	**184**	**8**	**25**	**34**	**56**	**83**	3
		PERCENT	**100**	**4**		**18**	**30**	**45**	2
	FERTILIZERS SHOP	**NUMBER**	**184**	**20**	**24**	**35**	**56**	**72**	1
		PERCENT	**100**	**11**		**19**	**30**	**39**	1
	PESTICIDES SHOP	**NUMBER**	**184**	**8**	**26**	**32**	**53**	**88**	3
		PERCENT	**100**	**4**		**17**	**29**	**48**	2
GANDHAKA	SEED SHOP	NUMBER	90	1	35	1	13	72	3
		PERCENT	100	1		1	14	80	3
	FERTILIZERS SHOP	NUMBER	90	14	35	1	12	62	1
		PERCENT	100	16		1	13	69	1
	PESTICIDES SHOP	NUMBER	90	1	37	-	10	76	3
		PERCENT	100	1		-	11	84	3

TABLE 6.6 : MOUZAS REPORTING AGRICULTURAL INPUT MARKETING FACILITY

ADMINSTRATIVE UNIT	TYPE OF FACILITY		RURAL POPU-LATED MOUZAS	MOUZAS WITH FACILTY	AVERAGE DISTANCE	MOUZAS REPORTING DISTANCE (IN KM) FROM FACILITY			
						1-10	11-25	26-50	51 AND ABOVE
1	2		3	4	5	6	7	8	9
JHAT PAT	SEED SHOP	NUMBER	48	4	15	14	24	6	0
		PERCENT	100	8		29	50	13	-
	FERTILIZERS SHOP	NUMBER	48	4	15	14	25	5	0
		PERCENT	100	8		29	52	10	-
	PESTICIDES SHOP	NUMBER	48	3	16	14	24	7	0
		PERCENT	100	6		29	50	15	-
USTA MUHAMMAD	SEED SHOP	NUMBER	46	3	15	19	19	5	0
		PERCENT	100	7		41	41	11	-
	FERTILIZERS SHOP	NUMBER	46	2	14	20	19	5	0
		PERCENT	100	4		43	41	11	-
	PESTICIDES SHOP	NUMBER	46	4	15	18	19	5	0
		PERCENT	100	9		39	41	11	-
JHAL MAGSI DISTRICT	**SEED SHOP**	**NUMBER**	**184**	**1**	**26**	**36**	**66**	**71**	10
		PERCENT	**100**	**1**		**20**	**36**	**39**	5
	FERTILIZERS SHOP	**NUMBER**	**184**	**-**	**25**	**36**	**61**	**83**	4
		PERCENT	**100**	**-**		**20**	**33**	**45**	2
	PESTICIDES SHOP	**NUMBER**	**184**	**-**	**27**	**36**	**59**	**80**	9
		PERCENT	**100**	**-**		**20**	**32**	**43**	5
GANDAWA	SEED SHOP	NUMBER	43	-	16	13	24	6	0
		PERCENT	100	-		30	56	14	-
	FERTILIZERS SHOP	NUMBER	43	-	16	13	24	6	0
		PERCENT	100	-		30	56	14	-
	PESTICIDES SHOP	NUMBER	43	-	22	13	22	6	2
		PERCENT	100	-		30	51	14	5
JHAL MAGSI	SEED SHOP	NUMBER	105	1	22	23	38	43	0
		PERCENT	100	1		22	36	41	-
	FERTILIZERS SHOP	NUMBER	105	-	23	23	33	49	0
		PERCENT	100	-		22	31	47	-
	PESTICIDES SHOP	NUMBER	105	-	23	23	33	49	0
		PERCENT	100	-		22	31	47	-
MIRPUR SUB-	SEED SHOP	NUMBER	36	-	47	-	4	22	10
		PERCENT	100	-		-	11	61	28
	FERTILIZERS SHOP	NUMBER	36	-	41	-	4	28	4
		PERCENT	100	-		-	11	78	11
	PESTICIDES SHOP	NUMBER	36	-	45	-	4	25	7
		PERCENT	100	-		-	11	69	19
KACHHI DISTRICT	**SEED SHOP**	**NUMBER**	**281**	**5**	**22**	**105**	**90**	**63**	18
		PERCENT	**100**	**2**		**37**	**32**	**22**	6
	FERTILIZERS SHOP	**NUMBER**	**281**	**1**	**24**	**98**	**86**	**70**	26
		PERCENT	**100**	*****		**35**	**31**	**25**	9
	PESTICIDES SHOP	**NUMBER**	**281**	**2**	**33**	**81**	**69**	**71**	58
		PERCENT	**100**	**1**		**29**	**25**	**25**	21
BALANARI SUB-	SEED SHOP	NUMBER	65	2	35	21	10	20	12
		PERCENT	100	3		32	15	31	18
	FERTILIZERS SHOP	NUMBER	65	1	40	18	7	22	17
		PERCENT	100	2		28	11	34	26
	PESTICIDES SHOP	NUMBER	65	2	39	19	7	21	16
		PERCENT	100	3		29	11	32	25
BHAG	SEED SHOP	NUMBER	113	-	19	40	45	28	0
		PERCENT	100	-		35	40	25	-
	FERTILIZERS SHOP	NUMBER	113	-	19	40	45	28	0
		PERCENT	100	-		35	40	25	-
	PESTICIDES SHOP	NUMBER	113	-	19	40	44	29	0
		PERCENT	100	-		35	39	26	-

TABLE 6.6 : MOUZAS REPORTING AGRICULTURAL INPUT MARKETING FACILITY

ADMINSTRATIVE UNIT	TYPE OF FACILITY		RURAL POPU-LATED MOUZAS	MOUZAS WITH FACILTY	AVERAGE DISTANCE	MOUZAS REPORTING DISTANCE (IN KM) FROM FACILITY			
						1-10	11-25	26-50	51 AND ABOVE
1	2		3	4	5	6	7	8	9
DHADAR	SEED SHOP	NUMBER	29	-	9	19	10	-	0
		PERCENT	100	-		66	34	-	-
	FERTILIZERS SHOP	NUMBER	29	-	9	19	10	-	0
		PERCENT	100	-		66	34	-	-
	PESTICIDES SHOP	NUMBER	29	-	9	19	10	-	0
		PERCENT	100	-		66	34	-	-
KHATTAN SUB-	SEED SHOP	NUMBER	19	-	26	-	6	13	0
		PERCENT	100	-		-	32	68	-
	FERTILIZERS SHOP	NUMBER	19	-	26	-	6	13	0
		PERCENT	100	-		-	32	68	-
	PESTICIDES SHOP	NUMBER	19	-	26	-	6	13	0
		PERCENT	100	-		-	32	68	-
MACH SUB-	SEED SHOP	NUMBER	7	-	69	-	-	2	5
		PERCENT	100	-		-	-	29	71
	FERTILIZERS SHOP	NUMBER	7	-	54	-	1	2	4
		PERCENT	100	-		-	14	29	57
	PESTICIDES SHOP	NUMBER	7	-	54	-	1	2	4
		PERCENT	100	-		-	14	29	57
SANNI SUB-	SEED SHOP	NUMBER	48	3	11	25	19	-	1
		PERCENT	100	6		52	40	-	2
	FERTILIZERS SHOP	NUMBER	48	-	18	21	17	5	5
		PERCENT	100	-		44	35	10	10
	PESTICIDES SHOP	NUMBER	48	-	71	3	1	6	38
		PERCENT	100	-		6	2	13	79
NASIRABAD DISTRICT	**SEED SHOP**	**NUMBER**	**166**	**7**	**28**	**21**	**64**	**59**	15
		PERCENT	**100**	**4**		**13**	**39**	**36**	9
	FERTILIZERS SHOP	**NUMBER**	**166**	**8**	**28**	**25**	**59**	**58**	16
		PERCENT	**100**	**5**		**15**	**36**	**35**	10
	PESTICIDES SHOP	**NUMBER**	**166**	**6**	**29**	**29**	**50**	**64**	17
		PERCENT	**100**	**4**		**17**	**30**	**39**	10
BABA KOT	SEED SHOP	NUMBER	32	3	16	10	16	3	0
		PERCENT	100	9		31	50	9	-
	FERTILIZERS SHOP	NUMBER	32	4	15	13	12	3	0
		PERCENT	100	13		41	38	9	-
	PESTICIDES SHOP	NUMBER	32	2	16	15	12	2	1
		PERCENT	100	6		47	38	6	3
CHATTAR SUB-	SEED SHOP	NUMBER	52	2	42	1	8	29	12
		PERCENT	100	4		2	15	56	23
	FERTILIZERS SHOP	NUMBER	52	2	42	1	8	28	13
		PERCENT	100	4		2	15	54	25
	PESTICIDES SHOP	NUMBER	52	1	41	2	8	29	12
		PERCENT	100	2		4	15	56	23
DERA MURAD JAMALI	SEED SHOP	NUMBER	19	1	20	2	12	4	0
		PERCENT	100	5		11	63	21	-
	FERTILIZERS SHOP	NUMBER	19	1	20	2	12	4	0
		PERCENT	100	5		11	63	21	-
	PESTICIDES SHOP	NUMBER	19	1	20	2	12	4	0
		PERCENT	100	5		11	63	21	-
LANDHI	SEED SHOP	NUMBER	27	-	36	-	6	18	3
		PERCENT	100	-		-	22	67	11
	FERTILIZERS SHOP	NUMBER	27	-	37	-	5	19	3
		PERCENT	100	-		-	19	70	11
	PESTICIDES SHOP	NUMBER	27	1	38	-	5	18	3
		PERCENT	100	4		-	19	67	11

TABLE 6.6 : MOUZAS REPORTING AGRICULTURAL INPUT MARKETING FACILITY

ADMINSTRATIVE UNIT	TYPE OF FACILITY		RURAL POPU-LATED MOUZAS	MOUZAS WITH FACILTY	AVERAGE DISTANCE	MOUZAS REPORTING DISTANCE (IN KM) FROM FACILITY			
						1-10	11-25	26-50	51 AND ABOVE
1	2		3	4	5	6	7	8	9
TAMBOO	SEED SHOP	NUMBER	36	1	17	8	22	5	0
		PERCENT	100	3		22	61	14	-
	FERTILIZERS SHOP	NUMBER	36	1	17	9	22	4	0
		PERCENT	100	3		25	61	11	-
	PESTICIDES SHOP	NUMBER	36	1	21	10	13	11	1
		PERCENT	100	3		28	36	31	3
SOHBATPUR DISTRICT	**SEED SHOP**	**NUMBER**	**45**	**-**	**28**	**4**	**17**	**23**	1
		PERCENT	**100**	**-**		**9**	**38**	**51**	2
	FERTILIZERS SHOP	**NUMBER**	**45**	**-**	**28**	**4**	**16**	**24**	1
		PERCENT	**100**	**-**		**9**	**36**	**53**	2
	PESTICIDES SHOP	**NUMBER**	**45**	**-**	**28**	**4**	**16**	**24**	1
		PERCENT	**100**	**-**		**9**	**36**	**53**	2
FARIDABAD	SEED SHOP	NUMBER	9	-	20	2	5	2	0
		PERCENT	100	-		22	56	22	-
	FERTILIZERS SHOP	NUMBER	9	-	20	2	5	2	0
		PERCENT	100	-		22	56	22	-
	PESTICIDES SHOP	NUMBER	9	-	20	2	5	2	0
		PERCENT	100	-		22	56	22	-
HAIRDEEN	SEED SHOP	NUMBER	5	-	32	-	-	5	0
		PERCENT	100	-		-	-	100	-
	FERTILIZERS SHOP	NUMBER	5	-	32	-	-	5	0
		PERCENT	100	-		-	-	100	-
	PESTICIDES SHOP	NUMBER	5	-	32	-	-	5	0
		PERCENT	100	-		-	-	100	-
MANJHI PUR	SEED SHOP	NUMBER	7	-	18	2	5	-	0
		PERCENT	100	-		29	71	-	-
	FERTILIZERS SHOP	NUMBER	7	-	19	2	4	1	0
		PERCENT	100	-		29	57	14	-
	PESTICIDES SHOP	NUMBER	7	-	20	2	4	1	0
		PERCENT	100	-		29	57	14	-
PANHWAR	SEED SHOP	NUMBER	8	-	35	-	-	8	0
		PERCENT	100	-		-	-	100	-
	FERTILIZERS SHOP	NUMBER	8	-	35	-	-	8	0
		PERCENT	100	-		-	-	100	-
	PESTICIDES SHOP	NUMBER	8	-	35	-	-	8	0
		PERCENT	100	-		-	-	100	-
SAID MUHAMMAD KANRANI	SEED SHOP	NUMBER	4	-	49	-	-	3	1
		PERCENT	100	-		-	-	75	25
	FERTILIZERS SHOP	NUMBER	4	-	49	-	-	3	1
		PERCENT	100	-		-	-	75	25
	PESTICIDES SHOP	NUMBER	4	-	49	-	-	3	1
		PERCENT	100	-		-	-	75	25
SOHBATPUR	SEED SHOP	NUMBER	12	-	25	-	7	5	0
		PERCENT	100	-		-	58	42	-
	FERTILIZERS SHOP	NUMBER	12	-	25	-	7	5	0
		PERCENT	100	-		-	58	42	-
	PESTICIDES SHOP	NUMBER	12	-	25	-	7	5	0
		PERCENT	100	-		-	58	42	-
QUETTA DIVISION	**SEED SHOP**	**NUMBER**	**481**	**84**	**60**	**77**	**115**	**68**	137
		PERCENT	**100**	**17**		**16**	**24**	**14**	28
	FERTILIZERS SHOP	**NUMBER**	**481**	**86**	**58**	**76**	**117**	**64**	138
		PERCENT	**100**	**18**		**16**	**24**	**13**	29
	PESTICIDES SHOP	**NUMBER**	**481**	**35**	**57**	**126**	**269**	**39**	12
		PERCENT	**100**	**7**		**26**	**56**	**8**	2

TABLE 6.6 : MOUZAS REPORTING AGRICULTURAL INPUT MARKETING FACILITY

ADMINSTRATIVE UNIT	TYPE OF FACILITY		RURAL POPU-LATED MOUZAS	MOUZAS WITH FACILTY	AVERAGE DISTANCE	MOUZAS REPORTING DISTANCE (IN KM) FROM FACILITY			
						1-10	11-25	26-50	51 AND ABOVE
1	2		3	4	5	6	7	8	9
KILLA ABDULLAH DISTRICT	**SEED SHOP**	**NUMBER**	**98**	**7**	**16**	**29**	**52**	**10**	0
		PERCENT	**100**	**7**		**30**	**53**	**10**	-
	FERTILIZERS SHOP	**NUMBER**	**98**	**9**	**16**	**27**	**52**	**10**	0
		PERCENT	**100**	**9**		**28**	**53**	**10**	-
	PESTICIDES SHOP	**NUMBER**	**98**	**8**	**16**	**27**	**54**	**9**	0
		PERCENT	**100**	**8**		**28**	**55**	**9**	-
CHAMAN	SEED SHOP	NUMBER	30	-	9	22	7	1	0
		PERCENT	100	-		73	23	3	-
	FERTILIZERS SHOP	NUMBER	30	1	9	21	7	1	0
		PERCENT	100	3		70	23	3	-
	PESTICIDES SHOP	NUMBER	30	1	9	20	8	1	0
		PERCENT	100	3		67	27	3	-
DOBANDI SUB-	SEED SHOP	NUMBER	47	-	22	-	39	8	0
		PERCENT	100	-		-	83	17	-
	FERTILIZERS SHOP	NUMBER	47	-	22	-	39	8	0
		PERCENT	100	-		-	83	17	-
	PESTICIDES SHOP	NUMBER	47	-	21	-	40	7	0
		PERCENT	100	-		-	85	15	-
GULISTAN	SEED SHOP	NUMBER	10	3	14	2	4	1	0
		PERCENT	100	30		20	40	10	-
	FERTILIZERS SHOP	NUMBER	10	4	15	1	4	1	0
		PERCENT	100	40		10	40	10	-
	PESTICIDES SHOP	NUMBER	10	3	14	2	4	1	0
		PERCENT	100	30		20	40	10	-
KILLA ABDULLAH	SEED SHOP	NUMBER	11	4	7	5	2	-	0
		PERCENT	100	36		45	18	-	-
	FERTILIZERS SHOP	NUMBER	11	4	7	5	2	-	0
		PERCENT	100	36		45	18	-	-
	PESTICIDES SHOP	NUMBER	11	4	7	5	2	-	0
		PERCENT	100	36		45	18	-	-
PISHIN DISTRICT	**SEED SHOP**	**NUMBER**	**325**	**58**	**52**	**28**	**53**	**53**	133
		PERCENT	**100**	**18**		**9**	**16**	**16**	41
	FERTILIZERS SHOP	**NUMBER**	**325**	**61**	**53**	**28**	**54**	**48**	134
		PERCENT	**100**	**19**		**9**	**17**	**15**	41
	PESTICIDES SHOP	**NUMBER**	**325**	**11**	**19**	**76**	**205**	**25**	8
		PERCENT	**100**	**3**		**23**	**63**	**8**	2
BARSHORE SUB-	SEED SHOP	NUMBER	249	56	63	16	15	31	131
		PERCENT	100	22		6	6	12	53
	FERTILIZERS SHOP	NUMBER	249	58	64	16	17	26	132
		PERCENT	100	23		6	7	10	53
	PESTICIDES SHOP	NUMBER	249	8	17	63	167	5	6
		PERCENT	100	3		25	67	2	2
HARAM ZAI SUB-	SEED SHOP	NUMBER	15	-	35	-	5	10	0
		PERCENT	100	-		-	33	67	-
	FERTILIZERS SHOP	NUMBER	15	-	35	-	5	10	0
		PERCENT	100	-		-	33	67	-
	PESTICIDES SHOP	NUMBER	15	-	33	1	5	9	0
		PERCENT	100	-		7	33	60	-
KAREZAT SUB-	SEED SHOP	NUMBER	27	-	24	2	15	10	0
		PERCENT	100	-		7	56	37	-
	FERTILIZERS SHOP	NUMBER	27	1	24	2	14	10	0
		PERCENT	100	4		7	52	37	-
	PESTICIDES SHOP	NUMBER	27	-	22	4	14	9	0
		PERCENT	100	-		15	52	33	-

TABLE 6.6 : MOUZAS REPORTING AGRICULTURAL INPUT MARKETING FACILITY

ADMINSTRATIVE UNIT	TYPE OF FACILITY		RURAL POPU-LATED MOUZAS	MOUZAS WITH FACILTY	AVERAGE DISTANCE	MOUZAS REPORTING DISTANCE (IN KM) FROM FACILITY			
						1-10	11-25	26-50	51 AND ABOVE
1	2		3	4	5	6	7	8	9
PISHIN	SEED SHOP	NUMBER	28	2	15	9	16	1	0
		PERCENT	100	7		32	57	4	-
	FERTILIZERS SHOP	NUMBER	28	2	15	9	16	1	0
		PERCENT	100	7		32	57	4	-
	PESTICIDES SHOP	NUMBER	28	3	16	7	17	1	0
		PERCENT	100	11		25	61	4	-
SARANAN	SEED SHOP	NUMBER	6	-	37	1	2	1	2
		PERCENT	100	-		17	33	17	33
	FERTILIZERS SHOP	NUMBER	6	-	38	1	2	1	2
		PERCENT	100	-		17	33	17	33
	PESTICIDES SHOP	NUMBER	6	-	38	1	2	1	2
		PERCENT	100	-		17	33	17	33
QUETTA DISTRICT	**SEED SHOP**	**NUMBER**	**58**	**19**	**20**	**20**	**10**	**5**	4
		PERCENT	**100**	**33**		**34**	**17**	**9**	7
	FERTILIZERS SHOP	**NUMBER**	**58**	**16**	**20**	**21**	**11**	**6**	4
		PERCENT	**100**	**28**		**36**	**19**	**10**	7
	PESTICIDES SHOP	**NUMBER**	**58**	**16**	**19**	**23**	**10**	**5**	4
		PERCENT	**100**	**28**		**40**	**17**	**9**	7
PANJ PAI SUB-	SEED SHOP	NUMBER	4	-	80	-	-	-	4
		PERCENT	100	-		-	-	-	100
	FERTILIZERS SHOP	NUMBER	4	-	80	-	-	-	4
		PERCENT	100	-		-	-	-	100
	PESTICIDES SHOP	NUMBER	4	-	80	-	-	-	4
		PERCENT	100	-		-	-	-	100
QUETTA CITY	SEED SHOP	NUMBER	16	7	8	9	-	-	0
		PERCENT	100	44		56	-	-	-
	FERTILIZERS SHOP	NUMBER	16	8	7	7	1	-	0
		PERCENT	100	50		44	6	-	-
	PESTICIDES SHOP	NUMBER	16	7	8	9	-	-	0
		PERCENT	100	44		56	-	-	-
QUETTA SADDAR	SEED SHOP	NUMBER	38	12	16	11	10	5	0
		PERCENT	100	32		29	26	13	-
	FERTILIZERS SHOP	NUMBER	38	8	15	14	10	6	0
		PERCENT	100	21		37	26	16	-
	PESTICIDES SHOP	NUMBER	38	9	14	14	10	5	0
		PERCENT	100	24		37	26	13	-
RAKHSHAN DIVISION	**SEED SHOP**	**NUMBER**	**446**	**13**	**60**	**43**	**86**	**126**	178
		PERCENT	**100**	**3**		**10**	**19**	**28**	40
	FERTILIZERS SHOP	**NUMBER**	**446**	**10**	**58**	**44**	**86**	**127**	179
		PERCENT	**100**	**2**		**10**	**19**	**28**	40
	PESTICIDES SHOP	**NUMBER**	**446**	**10**	**57**	**44**	**93**	**128**	171
		PERCENT	**100**	**2**		**10**	**21**	**29**	38
CHAGAI DISTRICT	**SEED SHOP**	**NUMBER**	**48**	**3**	**95**	**4**	**11**	**6**	24
		PERCENT	**100**	**6**		**8**	**23**	**13**	50
	FERTILIZERS SHOP	**NUMBER**	**48**	**3**	**95**	**4**	**11**	**6**	24
		PERCENT	**100**	**6**		**8**	**23**	**13**	50
	PESTICIDES SHOP	**NUMBER**	**48**	**2**	**85**	**4**	**11**	**6**	25
		PERCENT	**100**	**4**		**8**	**23**	**13**	52
CHAGAI SUB-	SEED SHOP	NUMBER	10	1	13	3	5	1	0
		PERCENT	100	10		30	50	10	-
	FERTILIZERS SHOP	NUMBER	10	1	13	3	5	1	0
		PERCENT	100	10		30	50	10	-
	PESTICIDES SHOP	NUMBER	10	-	18	3	5	1	1
		PERCENT	100	-		30	50	10	10

TABLE 6.6 : MOUZAS REPORTING AGRICULTURAL INPUT MARKETING FACILITY

ADMINSTRATIVE UNIT	TYPE OF FACILITY		RURAL POPU-LATED MOUZAS	MOUZAS WITH FACILTY	AVERAGE DISTANCE	MOUZAS REPORTING DISTANCE (IN KM) FROM FACILITY			
						1-10	11-25	26-50	51 AND ABOVE
1	2		3	4	5	6	7	8	9
DALBANDIN	SEED SHOP	NUMBER	30	1	71	1	6	5	17
		PERCENT	100	3		3	20	17	57
	FERTILIZERS SHOP	NUMBER	30	1	71	1	6	5	17
		PERCENT	100	3		3	20	17	57
	PESTICIDES SHOP	NUMBER	30	1	71	1	6	5	17
		PERCENT	100	3		3	20	17	57
NOKUNDI SUB-	SEED SHOP	NUMBER	6	1	340	-	-	-	5
		PERCENT	100	17		-	-	-	83
	FERTILIZERS SHOP	NUMBER	6	1	340	-	-	-	5
		PERCENT	100	17		-	-	-	83
	PESTICIDES SHOP	NUMBER	6	1	254	-	-	-	5
		PERCENT	100	17		-	-	-	83
TAFTAN SUB-	SEED SHOP	NUMBER	2	-	190	-	-	-	2
		PERCENT	100	-		-	-	-	100
	FERTILIZERS SHOP	NUMBER	2	-	190	-	-	-	2
		PERCENT	100	-		-	-	-	100
	PESTICIDES SHOP	NUMBER	2	-	190	-	-	-	2
		PERCENT	100	-		-	-	-	100
KHARAN DISTRICT	**SEED SHOP**	**NUMBER**	**177**	**1**	**34**	**27**	**52**	**62**	35
		PERCENT	**100**	**1**		**15**	**29**	**35**	20
	FERTILIZERS SHOP	**NUMBER**	**177**	**3**	**34**	**27**	**52**	**60**	35
		PERCENT	**100**	**2**		**15**	**29**	**34**	20
	PESTICIDES SHOP	**NUMBER**	**177**	**1**	**35**	**27**	**52**	**61**	36
		PERCENT	**100**	**1**		**15**	**29**	**34**	20
KHARAN	SEED SHOP	NUMBER	37	-	20	16	10	10	1
		PERCENT	100	-		43	27	27	3
	FERTILIZERS SHOP	NUMBER	37	-	20	16	10	10	1
		PERCENT	100	-		43	27	27	3
	PESTICIDES SHOP	NUMBER	37	-	20	16	10	10	1
		PERCENT	100	-		43	27	27	3
PATKIN	SEED SHOP	NUMBER	28	-	65	-	-	2	26
		PERCENT	100	-		-	-	7	93
	FERTILIZERS SHOP	NUMBER	28	-	65	-	-	2	26
		PERCENT	100	-		-	-	7	93
	PESTICIDES SHOP	NUMBER	28	-	65	-	-	2	26
		PERCENT	100	-		-	-	7	93
SAR KHARAN	SEED SHOP	NUMBER	61	1	25	9	24	26	1
		PERCENT	100	2		15	39	43	2
	FERTILIZERS SHOP	NUMBER	61	3	25	9	24	24	1
		PERCENT	100	5		15	39	39	2
	PESTICIDES SHOP	NUMBER	61	1	25	9	24	26	1
		PERCENT	100	2		15	39	43	2
TOHMULK	SEED SHOP	NUMBER	51	-	40	2	18	24	7
		PERCENT	100	-		4	35	47	14
	FERTILIZERS SHOP	NUMBER	51	-	40	2	18	24	7
		PERCENT	100	-		4	35	47	14
	PESTICIDES SHOP	NUMBER	51	-	40	2	18	23	8
		PERCENT	100	-		4	35	45	16
NUSHKI DISTRICT	**SEED SHOP**	**NUMBER**	**33**	**-**	**46**	**1**	**6**	**13**	13
		PERCENT	**100**	**-**		**3**	**18**	**39**	39
	FERTILIZERS SHOP	**NUMBER**	**33**	**-**	**60**	**2**	**6**	**13**	12
		PERCENT	**100**	**-**		**6**	**18**	**39**	36
	PESTICIDES SHOP	**NUMBER**	**33**	**-**	**63**	**1**	**7**	**13**	12
		PERCENT	**100**	**-**		**3**	**21**	**39**	36

TABLE 6.6 : MOUZAS REPORTING AGRICULTURAL INPUT MARKETING FACILITY

ADMINSTRATIVE UNIT	TYPE OF FACILITY		RURAL POPU-LATED MOUZAS	MOUZAS WITH FACILTY	AVERAGE DISTANCE	MOUZAS REPORTING DISTANCE (IN KM) FROM FACILITY			
						1-10	11-25	26-50	51 AND ABOVE
1	2		3	4	5	6	7	8	9
DAK SUB-	SEED SHOP	NUMBER	14	-	59	-	-	4	10
		PERCENT	100	-		-	-	29	71
	FERTILIZERS SHOP	NUMBER	14	-	59	-	-	4	10
		PERCENT	100	-		-	-	29	71
	PESTICIDES SHOP	NUMBER	14	-	107	-	-	4	10
		PERCENT	100	-		-	-	29	71
NUSHKI	SEED SHOP	NUMBER	19	-	36	1	6	9	3
		PERCENT	100	-		5	32	47	16
	FERTILIZERS SHOP	NUMBER	19	-	61	2	6	9	2
		PERCENT	100	-		11	32	47	11
	PESTICIDES SHOP	NUMBER	19	-	31	1	7	9	2
		PERCENT	100	-		5	37	47	11
WASHUK DISTRICT	**SEED SHOP**	**NUMBER**	**188**	**9**	**66**	**11**	**17**	**45**	106
		PERCENT	**100**	**5**		**6**	**9**	**24**	56
	FERTILIZERS SHOP	**NUMBER**	**188**	**4**	**70**	**11**	**17**	**48**	108
		PERCENT	**100**	**2**		**6**	**9**	**26**	57
	PESTICIDES SHOP	**NUMBER**	**188**	**7**	**60**	**12**	**23**	**48**	98
		PERCENT	**100**	**4**		**6**	**12**	**26**	52
BESMYA	SEED SHOP	NUMBER	29	1	33	5	5	14	4
		PERCENT	100	3		17	17	48	14
	FERTILIZERS SHOP	NUMBER	29	1	33	5	5	14	4
		PERCENT	100	3		17	17	48	14
	PESTICIDES SHOP	NUMBER	29	-	36	5	5	14	5
		PERCENT	100	-		17	17	48	17
MASHKEEL	SEED SHOP	NUMBER	55	2	57	5	10	16	22
		PERCENT	100	4		9	18	29	40
	FERTILIZERS SHOP	NUMBER	55	3	71	4	9	17	22
		PERCENT	100	5		7	16	31	40
	PESTICIDES SHOP	NUMBER	55	4	54	5	9	16	21
		PERCENT	100	7		9	16	29	38
NAG	SEED SHOP	NUMBER	31	6	86	-	-	2	23
		PERCENT	100	19		-	-	6	74
	FERTILIZERS SHOP	NUMBER	31	-	77	1	1	4	25
		PERCENT	100	-		3	3	13	81
	PESTICIDES SHOP	NUMBER	31	2	78	-	1	4	24
		PERCENT	100	6		-	3	13	77
SHAHO GARDI	SEED SHOP	NUMBER	44	-	70	-	-	10	34
		PERCENT	100	-		-	-	23	77
	FERTILIZERS SHOP	NUMBER	44	-	70	-	-	10	34
		PERCENT	100	-		-	-	23	77
	PESTICIDES SHOP	NUMBER	44	-	70	-	-	10	34
		PERCENT	100	-		-	-	23	77
WASHUK	SEED SHOP	NUMBER	29	-	95	1	2	3	23
		PERCENT	100	-		3	7	10	79
	FERTILIZERS SHOP	NUMBER	29	-	95	1	2	3	23
		PERCENT	100	-		3	7	10	79
	PESTICIDES SHOP	NUMBER	29	1	63	2	8	4	14
		PERCENT	100	3		7	28	14	48
SIBI DIVISION	**SEED SHOP**	**NUMBER**	**690**	**12**	**60**	**93**	**122**	**99**	364
		PERCENT	**100**	**2**		**13**	**18**	**14**	53
	FERTILIZERS SHOP	**NUMBER**	**690**	**15**	**58**	**96**	**121**	**97**	361
		PERCENT	**100**	**2**		**14**	**18**	**14**	52
	PESTICIDES SHOP	**NUMBER**	**690**	**13**	**57**	**90**	**118**	**93**	376
		PERCENT	**100**	**2**		**13**	**17**	**13**	54

TABLE 6.6 : MOUZAS REPORTING AGRICULTURAL INPUT MARKETING FACILITY

ADMINSTRATIVE UNIT	TYPE OF FACILITY		RURAL POPU-LATED MOUZAS	MOUZAS WITH FACILTY	AVERAGE DISTANCE	MOUZAS REPORTING DISTANCE (IN KM) FROM FACILITY			
						1-10	11-25	26-50	51 AND ABOVE
1	2		3	4	5	6	7	8	9
DERA BUGTI DISTRICT	**SEED SHOP**	**NUMBER**	**213**	**2**	**59**	**18**	**38**	**46**	109
		PERCENT	**100**	**1**		**8**	**18**	**22**	51
	FERTILIZERS SHOP	**NUMBER**	**213**	**1**	**57**	**23**	**37**	**48**	104
		PERCENT	**100**	*****		**11**	**17**	**23**	49
	PESTICIDES SHOP	**NUMBER**	**213**	**1**	**60**	**18**	**38**	**46**	110
		PERCENT	**100**	*****		**8**	**18**	**22**	52
BAIKAR SUB-TEHSIL	SEED SHOP	NUMBER	13	1	110	1	-	-	11
		PERCENT	100	8		8	-	-	85
	FERTILIZERS SHOP	NUMBER	13	1	64	6	-	-	6
		PERCENT	100	8		46	-	-	46
	PESTICIDES SHOP	NUMBER	13	1	110	1	-	-	11
		PERCENT	100	8		8	-	-	85
DERA BUGTI TEHSIL	SEED SHOP	NUMBER	46	-	19	16	27	1	2
		PERCENT	100	-		35	59	2	4
	FERTILIZERS SHOP	NUMBER	46	-	19	16	27	1	2
		PERCENT	100	-		35	59	2	4
	PESTICIDES SHOP	NUMBER	46	-	19	16	27	1	2
		PERCENT	100	-		35	59	2	4
LOTI	SEED SHOP	NUMBER	22	1	111	-	1	1	19
		PERCENT	100	5		-	5	5	86
	FERTILIZERS SHOP	NUMBER	22	-	116	-	-	1	21
		PERCENT	100	-		-	-	5	95
	PESTICIDES SHOP	NUMBER	22	-	118	-	-	1	21
		PERCENT	100	-		-	-	5	95
MALAM SUB-	SEED SHOP	NUMBER	17	-	77	-	-	1	16
		PERCENT	100	-		-	-	6	94
	FERTILIZERS SHOP	NUMBER	17	-	72	-	1	2	14
		PERCENT	100	-		-	6	12	82
	PESTICIDES SHOP	NUMBER	17	-	77	-	-	1	16
		PERCENT	100	-		-	-	6	94
PHELAWAGH	SEED SHOP	NUMBER	12	-	94	1	1	-	10
		PERCENT	100	-		8	8	-	83
	FERTILIZERS SHOP	NUMBER	12	-	85	1	2	-	9
		PERCENT	100	-		8	17	-	75
	PESTICIDES SHOP	NUMBER	12	-	95	-	2	-	10
		PERCENT	100	-		-	17	-	83
PIR KOH SUB-TEHSIL	SEED SHOP	NUMBER	46	-	60	-	1	16	29
		PERCENT	100	-		-	2	35	63
	FERTILIZERS SHOP	NUMBER	46	-	60	-	1	16	29
		PERCENT	100	-		-	2	35	63
	PESTICIDES SHOP	NUMBER	46	-	59	-	1	17	28
		PERCENT	100	-		-	2	37	61
SANGSELLAH SUB-TEHSIL	SEED SHOP	NUMBER	20	-	45	-	1	12	7
		PERCENT	100	-		-	5	60	35
	FERTILIZERS SHOP	NUMBER	20	-	45	-	1	12	7
		PERCENT	100	-		-	5	60	35
	PESTICIDES SHOP	NUMBER	20	-	45	-	1	12	7
		PERCENT	100	-		-	5	60	35
SUI TEHSIL	SEED SHOP	NUMBER	37	-	50	-	7	15	15
		PERCENT	100	-		-	19	41	41
	FERTILIZERS SHOP	NUMBER	37	-	52	-	5	16	16
		PERCENT	100	-		-	14	43	43
	PESTICIDES SHOP	NUMBER	37	-	49	1	7	14	15
		PERCENT	100	-		3	19	38	41

TABLE 6.6 : MOUZAS REPORTING AGRICULTURAL INPUT MARKETING FACILITY

ADMINSTRATIVE UNIT	TYPE OF FACILITY		RURAL POPU-LATED MOUZAS	MOUZAS WITH FACILTY	AVERAGE DISTANCE	MOUZAS REPORTING DISTANCE (IN KM) FROM FACILITY			
						1-10	11-25	26-50	51 AND ABOVE
1	2		3	4	5	6	7	8	9
HARNAI DISTRICT	**SEED SHOP**	**NUMBER**	**83**	**2**	**18**	**35**	**29**	**10**	7
		PERCENT	**100**	**2**		**42**	**35**	**12**	8
	FERTILIZERS SHOP	**NUMBER**	**83**	**2**	**18**	**35**	**29**	**10**	7
		PERCENT	**100**	**2**		**42**	**35**	**12**	8
	PESTICIDES SHOP	**NUMBER**	**83**	**3**	**18**	**34**	**29**	**10**	7
		PERCENT	**100**	**4**		**41**	**35**	**12**	8
HARNAI	SEED SHOP	NUMBER	60	2	20	29	13	10	6
		PERCENT	100	3		48	22	17	10
	FERTILIZERS SHOP	NUMBER	60	2	20	29	13	10	6
		PERCENT	100	3		48	22	17	10
	PESTICIDES SHOP	NUMBER	60	3	20	28	13	10	6
		PERCENT	100	5		47	22	17	10
KHOAST SUB-	SEED SHOP	NUMBER	14	-	18	2	11	-	1
		PERCENT	100	-		14	79	-	7
	FERTILIZERS SHOP	NUMBER	14	-	18	2	11	-	1
		PERCENT	100	-		14	79	-	7
	PESTICIDES SHOP	NUMBER	14	-	18	2	11	-	1
		PERCENT	100	-		14	79	-	7
SHAHRIG	SEED SHOP	NUMBER	9	-	10	4	5	-	0
		PERCENT	100	-		44	56	-	-
	FERTILIZERS SHOP	NUMBER	9	-	10	4	5	-	0
		PERCENT	100	-		44	56	-	-
	PESTICIDES SHOP	NUMBER	9	-	10	4	5	-	0
		PERCENT	100	-		44	56	-	-
KOHLU DISTRICT	**SEED SHOP**	**NUMBER**	**182**	**2**	**130**	**-**	**4**	**22**	154
		PERCENT	**100**	**1**		**-**	**2**	**12**	85
	FERTILIZERS SHOP	**NUMBER**	**182**	**2**	**131**	**-**	**5**	**17**	158
		PERCENT	**100**	**1**		**-**	**3**	**9**	87
	PESTICIDES SHOP	**NUMBER**	**182**	**2**	**137**	**-**	**3**	**16**	161
		PERCENT	**100**	**1**		**-**	**2**	**9**	88
KAHAN	SEED SHOP	NUMBER	110	-	153	-	-	2	108
		PERCENT	100	-		-	-	2	98
	FERTILIZERS SHOP	NUMBER	110	-	137	-	-	2	108
		PERCENT	100	-		-	-	2	98
	PESTICIDES SHOP	NUMBER	110	-	153	-	-	1	109
		PERCENT	100	-		-	-	1	99
KOHLU	SEED SHOP	NUMBER	8	-	200	-	-	-	8
		PERCENT	100	-		-	-	-	100
	FERTILIZERS SHOP	NUMBER	8	-	200	-	-	-	8
		PERCENT	100	-		-	-	-	100
	PESTICIDES SHOP	NUMBER	8	-	200	-	-	-	8
		PERCENT	100	-		-	-	-	100
MAWAND	SEED SHOP	NUMBER	37	1	82	-	-	7	29
		PERCENT	100	3		-	-	19	78
	FERTILIZERS SHOP	NUMBER	37	1	100	-	1	6	29
		PERCENT	100	3		-	3	16	78
	PESTICIDES SHOP	NUMBER	37	1	79	-	1	7	28
		PERCENT	100	3		-	3	19	76
SUB-TEHSIL GRISANI	SEED SHOP	NUMBER	4	-	200	-	-	-	4
		PERCENT	100	-		-	-	-	100
	FERTILIZERS SHOP	NUMBER	4	-	200	-	-	-	4
		PERCENT	100	-		-	-	-	100
	PESTICIDES SHOP	NUMBER	4	-	200	-	-	-	4
		PERCENT	100	-		-	-	-	100

TABLE 6.6 : MOUZAS REPORTING AGRICULTURAL INPUT MARKETING FACILITY

ADMINSTRATIVE UNIT	TYPE OF FACILITY		RURAL POPU-LATED MOUZAS	MOUZAS WITH FACILTY	AVERAGE DISTANCE	MOUZAS REPORTING DISTANCE (IN KM) FROM FACILITY			
						1-10	11-25	26-50	51 AND ABOVE
1	2		3	4	5	6	7	8	9
SUB-TEHSIL TAMBOO	SEED SHOP	NUMBER	23	1	55	-	4	13	5
		PERCENT	100	4		-	17	57	22
	FERTILIZERS SHOP	NUMBER	23	1	111	-	4	9	9
		PERCENT	100	4		-	17	39	39
	PESTICIDES SHOP	NUMBER	23	1	122	-	2	8	12
		PERCENT	100	4		-	9	35	52
SIBI DISTRICT	**SEED SHOP**	**NUMBER**	**128**	**2**	**56**	**20**	**18**	**7**	81
		PERCENT	**100**	**2**		**16**	**14**	**5**	63
	FERTILIZERS SHOP	**NUMBER**	**128**	**1**	**61**	**15**	**15**	**8**	89
		PERCENT	**100**	**1**		**12**	**12**	**6**	70
	PESTICIDES SHOP	**NUMBER**	**128**	**1**	**62**	**14**	**13**	**8**	92
		PERCENT	**100**	**1**		**11**	**10**	**6**	72
KOT MANDAI SUB-	SEED SHOP	NUMBER	8	-	88	-	-	-	8
		PERCENT	100	-		-	-	-	100
	FERTILIZERS SHOP	NUMBER	8	-	88	-	-	-	8
		PERCENT	100	-		-	-	-	100
	PESTICIDES SHOP	NUMBER	8	-	88	-	-	-	8
		PERCENT	100	-		-	-	-	100
LEHRI	SEED SHOP	NUMBER	88	2	67	7	7	1	71
		PERCENT	100	2		8	8	1	81
	FERTILIZERS SHOP	NUMBER	88	1	73	2	4	2	79
		PERCENT	100	1		2	5	2	90
	PESTICIDES SHOP	NUMBER	88	1	75	1	2	2	82
		PERCENT	100	1		1	2	2	93
SANGAN SUB-	SEED SHOP	NUMBER	3	-	73	-	-	1	2
		PERCENT	100	-		-	-	33	67
	FERTILIZERS SHOP	NUMBER	3	-	73	-	-	1	2
		PERCENT	100	-		-	-	33	67
	PESTICIDES SHOP	NUMBER	3	-	73	-	-	1	2
		PERCENT	100	-		-	-	33	67
SIBI	SEED SHOP	NUMBER	29	-	15	13	11	5	0
		PERCENT	100	-		45	38	17	-
	FERTILIZERS SHOP	NUMBER	29	-	15	13	11	5	0
		PERCENT	100	-		45	38	17	-
	PESTICIDES SHOP	NUMBER	29	-	15	13	11	5	0
		PERCENT	100	-		45	38	17	-
ZIARAT DISTRICT	**SEED SHOP**	**NUMBER**	**84**	**4**	**30**	**20**	**33**	**14**	13
		PERCENT	**100**	**5**		**24**	**39**	**17**	15
	FERTILIZERS SHOP	**NUMBER**	**84**	**9**	**21**	**23**	**35**	**14**	3
		PERCENT	**100**	**11**		**27**	**42**	**17**	4
	PESTICIDES SHOP	**NUMBER**	**84**	**6**	**24**	**24**	**35**	**13**	6
		PERCENT	**100**	**7**		**29**	**42**	**15**	7
SINJAWI SUB-	SEED SHOP	NUMBER	57	2	19	14	30	11	0
		PERCENT	100	4		25	53	19	-
	FERTILIZERS SHOP	NUMBER	57	5	18	15	29	8	0
		PERCENT	100	9		26	51	14	-
	PESTICIDES SHOP	NUMBER	57	3	18	16	30	8	0
		PERCENT	100	5		28	53	14	-
ZIARAT	SEED SHOP	NUMBER	27	2	55	6	3	3	13
		PERCENT	100	7		22	11	11	48
	FERTILIZERS SHOP	NUMBER	27	4	26	8	6	6	3
		PERCENT	100	15		30	22	22	11
	PESTICIDES SHOP	NUMBER	27	3	37	8	5	5	6
		PERCENT	100	11		30	19	19	22

TABLE 6.6 : MOUZAS REPORTING AGRICULTURAL INPUT MARKETING FACILITY

ADMINSTRATIVE UNIT	TYPE OF FACILITY		RURAL POPU-LATED MOUZAS	MOUZAS WITH FACILTY	AVERAGE DISTANCE	MOUZAS REPORTING DISTANCE (IN KM) FROM FACILITY			
						1-10	11-25	26-50	51 AND ABOVE
1	2		3	4	5	6	7	8	9
ZHOB DIVISION	**SEED SHOP**	**NUMBER**	**861**	**18**	**60**	**97**	**176**	**272**	298
		PERCENT	**100**	**2**		**11**	**20**	**32**	35
	FERTILIZERS SHOP	**NUMBER**	**861**	**22**	**58**	**106**	**181**	**272**	280
		PERCENT	**100**	**3**		**12**	**21**	**32**	33
	PESTICIDES SHOP	**NUMBER**	**861**	**22**	**57**	**98**	**178**	**272**	291
		PERCENT	**100**	**3**		**11**	**21**	**32**	34
BARKHAN DISTRICT	**SEED SHOP**	**NUMBER**	**129**	**4**	**36**	**20**	**38**	**46**	21
		PERCENT	**100**	**3**		**16**	**29**	**36**	16
	FERTILIZERS SHOP	**NUMBER**	**129**	**5**	**29**	**25**	**37**	**48**	14
		PERCENT	**100**	**4**		**19**	**29**	**37**	11
	PESTICIDES SHOP	**NUMBER**	**129**	**5**	**31**	**23**	**38**	**48**	15
		PERCENT	**100**	**4**		**18**	**29**	**37**	12
BARKHAN	SEED SHOP	NUMBER	129	4	36	20	38	46	21
		PERCENT	100	3		16	29	36	16
	FERTILIZERS SHOP	NUMBER	129	5	29	25	37	48	14
		PERCENT	100	4		19	29	37	11
	PESTICIDES SHOP	NUMBER	129	5	31	23	38	48	15
		PERCENT	100	4		18	29	37	12
DUKI DISTRICT	**SEED SHOP**	**NUMBER**	**84**	**-**	**44**	**16**	**16**	**21**	31
		PERCENT	**100**	**-**		**19**	**19**	**25**	37
	FERTILIZERS SHOP	**NUMBER**	**84**	**1**	**44**	**16**	**16**	**20**	31
		PERCENT	**100**	**1**		**19**	**19**	**24**	37
	PESTICIDES SHOP	**NUMBER**	**84**	**-**	**44**	**16**	**16**	**21**	31
		PERCENT	**100**	**-**		**19**	**19**	**25**	37
DUKI	SEED SHOP	NUMBER	84	-	44	16	16	21	31
		PERCENT	100	-		19	19	25	37
	FERTILIZERS SHOP	NUMBER	84	1	44	16	16	20	31
		PERCENT	100	1		19	19	24	37
	PESTICIDES SHOP	NUMBER	84	-	44	16	16	21	31
		PERCENT	100	-		19	19	25	37
KILLA SAIFULLAH DISTRICT	**SEED SHOP**	**NUMBER**	**140**	**1**	**30**	**35**	**53**	**27**	24
		PERCENT	**100**	**1**		**25**	**38**	**19**	17
	FERTILIZERS SHOP	**NUMBER**	**140**	**1**	**30**	**36**	**53**	**25**	25
		PERCENT	**100**	**1**		**26**	**38**	**18**	18
	PESTICIDES SHOP	**NUMBER**	**140**	**2**	**30**	**34**	**52**	**27**	25
		PERCENT	**100**	**1**		**24**	**37**	**19**	18
BADINI SUB-	SEED SHOP	NUMBER	7	-	96	-	-	-	7
		PERCENT	100	-		-	-	-	100
	FERTILIZERS SHOP	NUMBER	7	-	96	-	-	-	7
		PERCENT	100	-		-	-	-	100
	PESTICIDES SHOP	NUMBER	7	-	96	-	-	-	7
		PERCENT	100	-		-	-	-	100
KAN MEHTARZAI SUB-	SEED SHOP	NUMBER	16	-	17	-	16	-	0
		PERCENT	100	-		-	100	-	-
	FERTILIZERS SHOP	NUMBER	16	-	17	-	16	-	0
		PERCENT	100	-		-	100	-	-
	PESTICIDES SHOP	NUMBER	16	-	17	-	16	-	0
		PERCENT	100	-		-	100	-	-
KILLA SAIFULLAH	SEED SHOP	NUMBER	44	-	21	23	14	3	4
		PERCENT	100	-		52	32	7	9
	FERTILIZERS SHOP	NUMBER	44	-	21	23	14	3	4
		PERCENT	100	-		52	32	7	9
	PESTICIDES SHOP	NUMBER	44	-	21	23	14	3	4
		PERCENT	100	-		52	32	7	9

TABLE 6.6 : MOUZAS REPORTING AGRICULTURAL INPUT MARKETING FACILITY

ADMINSTRATIVE UNIT	TYPE OF FACILITY		RURAL POPU-LATED MOUZAS	MOUZAS WITH FACILTY	AVERAGE DISTANCE	MOUZAS REPORTING DISTANCE (IN KM) FROM FACILITY			
						1-10	11-25	26-50	51 AND ABOVE
1	2		3	4	5	6	7	8	9
LOIBAND	SEED SHOP	NUMBER	28	-	48	2	3	11	12
		PERCENT	100	-		7	11	39	43
	FERTILIZERS SHOP	NUMBER	28	-	49	2	3	10	13
		PERCENT	100	-		7	11	36	46
	PESTICIDES SHOP	NUMBER	28	-	50	1	3	11	13
		PERCENT	100	-		4	11	39	46
MUSLIM BAGH	SEED SHOP	NUMBER	30	1	13	10	18	1	0
		PERCENT	100	3		33	60	3	-
	FERTILIZERS SHOP	NUMBER	30	1	13	10	18	1	0
		PERCENT	100	3		33	60	3	-
	PESTICIDES SHOP	NUMBER	30	2	13	10	17	1	0
		PERCENT	100	7		33	57	3	-
SHINKI SUB-	SEED SHOP	NUMBER	15	-	36	-	2	12	1
		PERCENT	100	-		-	13	80	7
	FERTILIZERS SHOP	NUMBER	15	-	34	1	2	11	1
		PERCENT	100	-		7	13	73	7
	PESTICIDES SHOP	NUMBER	15	-	36	-	2	12	1
		PERCENT	100	-		-	13	80	7
LORALAI DISTRICT	**SEED SHOP**	**NUMBER**	**165**	**5**	**40**	**14**	**36**	**69**	41
		PERCENT	**100**	**3**		**8**	**22**	**42**	25
	FERTILIZERS SHOP	**NUMBER**	**165**	**3**	**40**	**13**	**38**	**69**	42
		PERCENT	**100**	**2**		**8**	**23**	**42**	25
	PESTICIDES SHOP	**NUMBER**	**165**	**6**	**40**	**13**	**37**	**69**	40
		PERCENT	**100**	**4**		**8**	**22**	**42**	24
BORI	SEED SHOP	NUMBER	95	2	30	14	35	32	12
		PERCENT	100	2		15	37	34	13
	FERTILIZERS SHOP	NUMBER	95	1	29	13	37	32	12
		PERCENT	100	1		14	39	34	13
	PESTICIDES SHOP	NUMBER	95	1	30	13	36	33	12
		PERCENT	100	1		14	38	35	13
MEKHTAR SUB-	SEED SHOP	NUMBER	70	3	55	-	1	37	29
		PERCENT	100	4		-	1	53	41
	FERTILIZERS SHOP	NUMBER	70	2	56	-	1	37	30
		PERCENT	100	3		-	1	53	43
	PESTICIDES SHOP	NUMBER	70	5	55	-	1	36	28
		PERCENT	100	7		-	1	51	40
MUSAKHEL DISTRICT	**SEED SHOP**	**NUMBER**	**66**	**3**	**130**	**5**	**5**	**11**	42
		PERCENT	**100**	**5**		**8**	**8**	**17**	64
	FERTILIZERS SHOP	**NUMBER**	**66**	**3**	**110**	**10**	**9**	**13**	31
		PERCENT	**100**	**5**		**15**	**14**	**20**	47
	PESTICIDES SHOP	**NUMBER**	**66**	**3**	**133**	**5**	**7**	**11**	40
		PERCENT	**100**	**5**		**8**	**11**	**17**	61
DRUG	SEED SHOP	NUMBER	8	-	58	-	-	4	4
		PERCENT	100	-		-	-	50	50
	FERTILIZERS SHOP	NUMBER	8	-	58	-	-	4	4
		PERCENT	100	-		-	-	50	50
	PESTICIDES SHOP	NUMBER	8	-	58	-	-	4	4
		PERCENT	100	-		-	-	50	50
KINGRI	SEED SHOP	NUMBER	10	-	46	-	1	6	3
		PERCENT	100	-		-	10	60	30
	FERTILIZERS SHOP	NUMBER	10	1	29	-	3	6	0
		PERCENT	100	10		-	30	60	-
	PESTICIDES SHOP	NUMBER	10	-	46	-	1	6	3
		PERCENT	100	-		-	10	60	30

TABLE 6.6 : MOUZAS REPORTING AGRICULTURAL INPUT MARKETING FACILITY

ADMINSTRATIVE UNIT	TYPE OF FACILITY		RURAL POPU-LATED MOUZAS	MOUZAS WITH FACILTY	AVERAGE DISTANCE	MOUZAS REPORTING DISTANCE (IN KM) FROM FACILITY			
						1-10	11-25	26-50	51 AND ABOVE
1	2		3	4	5	6	7	8	9
MUSAKHEL	SEED SHOP	NUMBER	33	3	177	5	4	1	20
		PERCENT	100	9		15	12	3	61
	FERTILIZERS SHOP	NUMBER	33	1	133	10	6	1	15
		PERCENT	100	3		30	18	3	45
	PESTICIDES SHOP	NUMBER	33	2	194	4	4	-	23
		PERCENT	100	6		12	12	-	70
SUB-TEHSIL TEAR ESSOT	SEED SHOP	NUMBER	8	-	119	-	-	-	8
		PERCENT	100	-		-	-	-	100
	FERTILIZERS SHOP	NUMBER	8	1	121	-	-	2	5
		PERCENT	100	13		-	-	25	63
	PESTICIDES SHOP	NUMBER	8	1	71	1	2	-	4
		PERCENT	100	13		13	25	-	50
SUB-TEHSIL ZAMRI PALASIN	SEED SHOP	NUMBER	7	-	150	-	-	-	7
		PERCENT	100	-		-	-	-	100
	FERTILIZERS SHOP	NUMBER	7	-	157	-	-	-	7
		PERCENT	100	-		-	-	-	100
	PESTICIDES SHOP	NUMBER	7	-	134	-	-	1	6
		PERCENT	100	-		-	-	14	86
SHERANI DISTRICT	**SEED SHOP**	**NUMBER**	**179**	**-**	**62**	**-**	**12**	**62**	105
		PERCENT	**100**	**-**		**-**	**7**	**35**	59
	FERTILIZERS SHOP	**NUMBER**	**179**	**-**	**58**	**-**	**12**	**63**	104
		PERCENT	**100**	**-**		**-**	**7**	**35**	58
	PESTICIDES SHOP	**NUMBER**	**179**	**2**	**59**	**-**	**12**	**61**	104
		PERCENT	**100**	**1**		**-**	**7**	**34**	58
SHERANI SUB-DIVISION	SEED SHOP	NUMBER	179	-	62	-	12	62	105
		PERCENT	100	-		-	7	35	59
	FERTILIZERS SHOP	NUMBER	179	-	58	-	12	63	104
		PERCENT	100	-		-	7	35	58
	PESTICIDES SHOP	NUMBER	179	2	59	-	12	61	104
		PERCENT	100	1		-	7	34	58
ZHOB DISTRICT	**SEED SHOP**	**NUMBER**	**98**	**5**	**53**	**7**	**16**	**36**	34
		PERCENT	**100**	**5**		**7**	**16**	**37**	35
	FERTILIZERS SHOP	**NUMBER**	**98**	**9**	**54**	**6**	**16**	**34**	33
		PERCENT	**100**	**9**		**6**	**16**	**35**	34
	PESTICIDES SHOP	**NUMBER**	**98**	**4**	**54**	**7**	**16**	**35**	36
		PERCENT	**100**	**4**		**7**	**16**	**36**	37
ASHWAT SUB-TEHSIL	SEED SHOP	NUMBER	3	-	115	-	-	-	3
		PERCENT	100	-		-	-	-	100
	FERTILIZERS SHOP	NUMBER	3	1	128	-	-	-	2
		PERCENT	100	33		-	-	-	67
	PESTICIDES SHOP	NUMBER	3	-	115	-	-	-	3
		PERCENT	100	-		-	-	-	100
QAMAR DIN KAREZ	SEED SHOP	NUMBER	3	-	160	1	-	-	2
		PERCENT	100	-		33	-	-	67
	FERTILIZERS SHOP	NUMBER	3	1	240	-	-	-	2
		PERCENT	100	33		-	-	-	67
	PESTICIDES SHOP	NUMBER	3	-	160	1	-	-	2
		PERCENT	100	-		33	-	-	67
SAMBAZA SUB-	SEED SHOP	NUMBER	18	-	84	-	-	8	10
		PERCENT	100	-		-	-	44	56
	FERTILIZERS SHOP	NUMBER	18	-	84	-	-	8	10
		PERCENT	100	-		-	-	44	56
	PESTICIDES SHOP	NUMBER	18	-	84	-	-	8	10
		PERCENT	100	-		-	-	44	56

TABLE 6.6 : MOUZAS REPORTING AGRICULTURAL INPUT MARKETING FACILITY

ADMINSTRATIVE UNIT	TYPE OF FACILITY		RURAL POPU-LATED MOUZAS	MOUZAS WITH FACILTY	AVERAGE DISTANCE	MOUZAS REPORTING DISTANCE (IN KM) FROM FACILITY			
						1-10	11-25	26-50	51 AND ABOVE
1	2		3	4	5	6	7	8	9
ZHOB	SEED SHOP	NUMBER	74	5	38	6	16	28	19
		PERCENT	100	7		8	22	38	26
	FERTILIZERS SHOP	NUMBER	74	7	38	6	16	26	19
		PERCENT	100	9		8	22	35	26
	PESTICIDES SHOP	NUMBER	74	4	38	6	16	27	21
		PERCENT	100	5		8	22	36	28

* VALUE LESS THAN 0.5

TABLE 6.7: MOUZAS REPORTING WHOLE SALE MARKETS

ADMINSTRATIVE UNIT	TYPE OF FACILITY		RURAL POPU-LATED MOUZAS	MOUZAS WITH FACILTY	AVERAGE DISTANCE	MOUZAS BY DISTANCE (IN KM) FROM FACILITY			
						1-10	11-25	26-50	51 AND ABOVE
1	2		3	4	5	6	7	8	9
BALOCHISTAN	**LIVESTOCK MARKET**	**NUMBER**	**6325**	**166**	**57**	**807**	**1188**	**1615**	**2549**
		PERCENT	**100**	**3**		**13**	**19**	**26**	**40**
	GRAINS MARKET	**NUMBER**	**6325**	**235**	**69**	**714**	**1084**	**1426**	**2866**
		PERCENT	**100**	**4**		**11**	**11**	**23**	**45**
	FRUITS/VEGETABLE MARKET	**NUMBER**	**6,325**	**96**	**72**	**788**	**1237**	**1489**	**2715**
		PERCENT	**100**	**2**		**12**	**20**	**24**	**43**
KALAT DIVISION	**LIVESTOCK MARKET**	**NUMBER**	**2,503**	**21**	**57**	**284**	**343**	**610**	**1245**
		PERCENT	**100**	**1**		**11**	**14**	**24**	**50**
	GRAINS MARKET	**NUMBER**	**2,503**	**26**	**69**	**223**	**286**	**552**	**1416**
		PERCENT	**100**	**1**		**9**	**11**	**22**	**57**
	FRUITS/VEGETABLE MARKET	**NUMBER**	**2,503**	**20**	**72**	**243**	**285**	**555**	**1400**
		PERCENT	**100**	**1**		**10**	**11**	**22**	**56**
AWARAN DISTRICT	**LIVESTOCK MARKET**	**NUMBER**	**202**	**2**	**93**	**18**	**20**	**25**	**137**
		PERCENT	**100**	**1**		**9**	**10**	**12**	**68**
	GRAINS MARKET	**NUMBER**	**202**	**1**	**178**	**1**	**2**	**10**	**188**
		PERCENT	**100**	*****		*****	**1**	**5**	**93**
	FRUITS/VEGETABLE MARKET	**NUMBER**	**202**	**-**	**336**	**-**	**1**	**5**	**196**
		PERCENT	**100**	**-**		**-**	*****	**2**	**97**
AWARAN	LIVESTOCK MARKET	NUMBER	15	1	191	-	-	-	14
		PERCENT	100	7		-	-	-	93
	GRAINS MARKET	NUMBER	15	-	239	-	1	-	14
		PERCENT	100	-		-	7	-	93
	FRUITS/VEGETABLE MARKET	NUMBER	15	-	303	-	-	-	15
		PERCENT	100	-		-	-	-	100
GISHKORE SUB-	LIVESTOCK MARKET	NUMBER	44	-	75	-	1	7	36
		PERCENT	100	-		-	2	16	82
	GRAINS MARKET	NUMBER	44	-	82	-	1	6	37
		PERCENT	100	-		-	2	14	84
	FRUITS/VEGETABLE MARKET	NUMBER	44	-	427	-	-	-	44
		PERCENT	100	-		-	-	-	100
JHAL JAO SUB-	LIVESTOCK MARKET	NUMBER	73	-	113	-	3	3	67
		PERCENT	100	-		-	4	4	92
	GRAINS MARKET	NUMBER	73	-	236	-	-	3	70
		PERCENT	100	-		-	-	4	96
	FRUITS/VEGETABLE MARKET	NUMBER	73	-	247	-	1	3	69
		PERCENT	100	-		-	1	4	95
KORAK JHAO	LIVESTOCK MARKET	NUMBER	21	-	166	-	-	2	19
		PERCENT	100	-		-	-	10	90
	GRAINS MARKET	NUMBER	21	1	175	-	-	1	19
		PERCENT	100	5		-	-	5	90
	FRUITS/VEGETABLE MARKET	NUMBER	21	-	197	-	-	1	20
		PERCENT	100	-		-	-	5	95
MASHKAI	LIVESTOCK MARKET	NUMBER	49	1	20	18	16	13	1
		PERCENT	100	2		37	33	27	2
	GRAINS MARKET	NUMBER	49	-	160	1	-	-	48
		PERCENT	100	-		2	-	-	98
	FRUITS/VEGETABLE MARKET	NUMBER	49	-	456	-	-	1	48
		PERCENT	100	-		-	-	2	98
KALAT DISTRICT	**LIVESTOCK MARKET**	**NUMBER**	**345**	**3**	**62**	**29**	**45**	**89**	**179**
		PERCENT	**100**	**1**		**8**	**13**	**26**	**52**
	GRAINS MARKET	**NUMBER**	**345**	**3**	**72**	**24**	**42**	**84**	**192**
		PERCENT	**100**	**1**		**7**	**12**	**24**	**56**
	FRUITS/VEGETABLE MARKET	**NUMBER**	**345**	**-**	**84**	**13**	**42**	**74**	**216**
		PERCENT	**100**	**-**		**4**	**12**	**21**	**63**
GAZG SUB-	LIVESTOCK MARKET	NUMBER	31	1	69	1	-	17	12
		PERCENT	100	3		3	-	55	39
	GRAINS MARKET	NUMBER	31	1	70	1	1	14	14
		PERCENT	100	3		3	3	45	45
	FRUITS/VEGETABLE MARKET	NUMBER	31	-	88	-	-	12	19
		PERCENT	100	-		-	-	39	61

TABLE 6.7: MOUZAS REPORTING WHOLE SALE MARKETS

ADMINSTRATIVE UNIT	TYPE OF FACILITY		RURAL POPU-LATED MOUZAS	MOUZAS WITH FACILTY	AVERAGE DISTANCE	MOUZAS BY DISTANCE (IN KM) FROM FACILITY			
						1-10	11-25	26-50	51 AND ABOVE
1	2		3	4	5	6	7	8	9
JOHAN SUB-	LIVESTOCK MARKET	NUMBER	60	-	110	-	-	2	58
		PERCENT	100	-		-	-	3	97
	GRAINS MARKET	NUMBER	60	-	147	-	-	1	59
		PERCENT	100	-		-	-	2	98
	FRUITS/VEGETABLE MARKET	NUMBER	60	-	157	-	-	1	59
		PERCENT	100	-		-	-	2	98
KALAT	LIVESTOCK MARKET	NUMBER	194	2	52	12	39	51	90
		PERCENT	100	1		6	20	26	46
	GRAINS MARKET	NUMBER	194	1	52	13	40	49	91
		PERCENT	100	1		7	21	25	47
	FRUITS/VEGETABLE MARKET	NUMBER	194	-	56	12	42	49	91
		PERCENT	100	-		6	22	25	47
MANGOCHAR	LIVESTOCK MARKET	NUMBER	60	-	42	16	6	19	19
		PERCENT	100	-		27	10	32	32
	GRAINS MARKET	NUMBER	60	1	61	10	1	20	28
		PERCENT	100	2		17	2	33	47
	FRUITS/VEGETABLE MARKET	NUMBER	60	-	100	1	-	12	47
		PERCENT	100	-		2	-	20	78
KHUZDAR DISTRICT	**LIVESTOCK MARKET**	**NUMBER**	**1,193**	**8**	**92**	**57**	**109**	**248**	**771**
		PERCENT	**100**	**1**		**5**	**9**	**21**	**65**
	GRAINS MARKET	**NUMBER**	**1,193**	**13**	**101**	**34**	**77**	**201**	**868**
		PERCENT	**100**	**1**		**3**	**6**	**17**	**73**
	FRUITS/VEGETABLE MARKET	**NUMBER**	**1,193**	**9**	**97**	**64**	**89**	**239**	**792**
		PERCENT	**100**	**1**		**5**	**7**	**20**	**66**
ARANJI SUB-TEHSIL	LIVESTOCK MARKET	NUMBER	86	-	112	-	3	10	73
		PERCENT	100	-		-	3	12	85
	GRAINS MARKET	NUMBER	86	1	114	-	3	10	72
		PERCENT	100	1		-	3	12	84
	FRUITS/VEGETABLE MARKET	NUMBER	86	-	121	-	3	10	73
		PERCENT	100	-		-	3	12	85
KARAKH SUB-TEHSIL	LIVESTOCK MARKET	NUMBER	122	-	90	1	-	6	115
		PERCENT	100	-		1	-	5	94
	GRAINS MARKET	NUMBER	122	-	91	-	-	5	117
		PERCENT	100	-		-	-	4	96
	FRUITS/VEGETABLE MARKET	NUMBER	122	1	72	12	3	22	84
		PERCENT	100	1		10	2	18	69
KHUZDAR TEHSIL	LIVESTOCK MARKET	NUMBER	335	-	56	6	38	126	165
		PERCENT	100	-		2	11	38	49
	GRAINS MARKET	NUMBER	335	-	56	6	38	126	165
		PERCENT	100	-		2	11	38	49
	FRUITS/VEGETABLE MARKET	NUMBER	335	1	58	6	37	127	164
		PERCENT	100	*		2	11	38	49
MOOLA SUB-TEHSIL	LIVESTOCK MARKET	NUMBER	78	2	139	-	-	2	74
		PERCENT	100	3		-	-	3	95
	GRAINS MARKET	NUMBER	78	-	136	-	-	2	76
		PERCENT	100	-		-	-	3	97
	FRUITS/VEGETABLE MARKET	NUMBER	78	-	134	-	-	2	76
		PERCENT	100	-		-	-	3	97
NAL SUB-TEHSIL	LIVESTOCK MARKET	NUMBER	121	1	39	12	26	47	35
		PERCENT	100	1		10	21	39	29
	GRAINS MARKET	NUMBER	121	2	76	3	4	12	100
		PERCENT	100	2		2	3	10	83
	FRUITS/VEGETABLE MARKET	NUMBER	121	1	73	8	10	22	80
		PERCENT	100	1		7	8	18	66
ORNACH SUB-TEHSIL	LIVESTOCK MARKET	NUMBER	67	4	78	4	7	11	41
		PERCENT	100	6		6	10	16	61
	GRAINS MARKET	NUMBER	67	9	79	2	5	11	40
		PERCENT	100	13		3	7	16	60
	FRUITS/VEGETABLE MARKET	NUMBER	67	4	88	5	4	14	40
		PERCENT	100	6		7	6	21	60

TABLE 6.7: MOUZAS REPORTING WHOLE SALE MARKETS

ADMINSTRATIVE UNIT	TYPE OF FACILITY		RURAL POPU-LATED MOUZAS	MOUZAS WITH FACILTY	AVERAGE DISTANCE	MOUZAS BY DISTANCE (IN KM) FROM FACILITY			
						1-10	11-25	26-50	51 AND ABOVE
1	2		3	4	5	6	7	8	9
SAROONA SUB-TEHSIL	LIVESTOCK MARKET	NUMBER	263	-	175	-	-	-	263
		PERCENT	100	-		-	-	-	100
	GRAINS MARKET	NUMBER	263	-	179	-	-	-	263
		PERCENT	100	-		-	-	-	100
	FRUITS/VEGETABLE MARKET	NUMBER	263	-	180	1	-	-	262
		PERCENT	100	-		*	-	-	100
WADH TEHSIL	LIVESTOCK MARKET	NUMBER	72	1	21	22	22	26	1
		PERCENT	100	1		31	31	36	1
	GRAINS MARKET	NUMBER	72	1	21	22	22	26	1
		PERCENT	100	1		31	31	36	1
	FRUITS/VEGETABLE MARKET	NUMBER	72	1	22	22	21	26	2
		PERCENT	100	1		31	29	36	3
ZEHRI TEHSIL	LIVESTOCK MARKET	NUMBER	49	-	28	12	13	20	4
		PERCENT	100	-		24	27	41	8
	GRAINS MARKET	NUMBER	49	-	126	1	5	9	34
		PERCENT	100	-		2	10	18	69
	FRUITS/VEGETABLE MARKET	NUMBER	49	1	51	10	11	16	11
		PERCENT	100	2		20	22	33	22
LASBELA DISTRICT	**LIVESTOCK MARKET**	**NUMBER**	**259**	**4**	**46**	**40**	**75**	**85**	**55**
		PERCENT	**100**	**2**		**15**	**29**	**33**	**21**
	GRAINS MARKET	**NUMBER**	**259**	**5**	**46**	**39**	**84**	**75**	**56**
		PERCENT	**100**	**2**		**15**	**32**	**29**	**22**
	FRUITS/VEGETABLE MARKET	**NUMBER**	**259**	**5**	**77**	**39**	**63**	**60**	**92**
		PERCENT	**100**	**2**		**15**	**24**	**23**	**36**
BELA TEHSIL	LIVESTOCK MARKET	NUMBER	65	-	31	18	20	23	4
		PERCENT	100	-		28	31	35	6
	GRAINS MARKET	NUMBER	65	-	31	18	20	23	4
		PERCENT	100	-		28	31	35	6
	FRUITS/VEGETABLE MARKET	NUMBER	65	1	103	18	16	15	15
		PERCENT	100	2		28	25	23	23
DUREJI TEHSIL	LIVESTOCK MARKET	NUMBER	20	-	162	-	-	-	20
		PERCENT	100	-		-	-	-	100
	GRAINS MARKET	NUMBER	20	-	162	-	-	-	20
		PERCENT	100	-		-	-	-	100
	FRUITS/VEGETABLE MARKET	NUMBER	20	-	162	-	-	-	20
		PERCENT	100	-		-	-	-	100
GADDANI TEHSIL	LIVESTOCK MARKET	NUMBER	3	-	17	-	3	-	-
		PERCENT	100	-		-	100	-	-
	GRAINS MARKET	NUMBER	3	-	17	-	3	-	-
		PERCENT	100	-		-	100	-	-
	FRUITS/VEGETABLE MARKET	NUMBER	3	-	17	-	3	-	-
		PERCENT	100	-		-	100	-	-
HUB TEHSIL	LIVESTOCK MARKET	NUMBER	7	-	34	-	3	4	-
		PERCENT	100	-		-	43	57	-
	GRAINS MARKET	NUMBER	7	-	34	-	3	4	-
		PERCENT	100	-		-	43	57	-
	FRUITS/VEGETABLE MARKET	NUMBER	7	-	34	-	3	4	-
		PERCENT	100	-		-	43	57	-
KANRAJ TEHSIL	LIVESTOCK MARKET	NUMBER	9	-	111	-	-	-	9
		PERCENT	100	-		-	-	-	100
	GRAINS MARKET	NUMBER	9	-	111	-	-	-	9
		PERCENT	100	-		-	-	-	100
	FRUITS/VEGETABLE MARKET	NUMBER	9	-	111	-	-	-	9
		PERCENT	100	-		-	-	-	100
LAKHRA TEHSIL	LIVESTOCK MARKET	NUMBER	48	-	29	8	23	12	5
		PERCENT	100	-		17	48	25	10
	GRAINS MARKET	NUMBER	48	1	27	9	22	13	3
		PERCENT	100	2		19	46	27	6
	FRUITS/VEGETABLE MARKET	NUMBER	48	-	86	4	11	13	20
		PERCENT	100	-		8	23	27	42

TABLE 6.7: MOUZAS REPORTING WHOLE SALE MARKETS

ADMINSTRATIVE UNIT	TYPE OF FACILITY		RURAL POPU-LATED MOUZAS	MOUZAS WITH FACILTY	AVERAGE DISTANCE	MOUZAS BY DISTANCE (IN KM) FROM FACILITY			
						1-10	11-25	26-50	51 AND ABOVE
1	2		3	4	5	6	7	8	9
LIARI TEHSIL	LIVESTOCK MARKET	NUMBER	45	4	50	1	11	18	11
		PERCENT	100	9		2	24	40	24
	GRAINS MARKET	NUMBER	45	4	51	1	15	11	14
		PERCENT	100	9		2	33	24	31
	FRUITS/VEGETABLE MARKET	NUMBER	45	3	54	5	12	6	19
		PERCENT	100	7		11	27	13	42
SONMIANI/WINDER TEHSIL	LIVESTOCK MARKET	NUMBER	21	-	26	2	8	11	-
		PERCENT	100	-		10	38	52	-
	GRAINS MARKET	NUMBER	21	-	25	2	10	9	-
		PERCENT	100	-		10	48	43	-
	FRUITS/VEGETABLE MARKET	NUMBER	21	1	25	3	8	9	-
		PERCENT	100	5		14	38	43	-
UTHAL TEHSIL	LIVESTOCK MARKET	NUMBER	41	-	31	11	7	17	6
		PERCENT	100	-		27	17	41	15
	GRAINS MARKET	NUMBER	41	-	32	9	11	15	6
		PERCENT	100	-		22	27	37	15
	FRUITS/VEGETABLE MARKET	NUMBER	41	-	36	9	10	13	9
		PERCENT	100	-		22	24	32	22
MASTUNG DISTRICT	**LIVESTOCK MARKET**	**NUMBER**	**247**	**1**	**44**	**68**	**43**	**63**	**72**
		PERCENT	**100**	*****		**28**	**17**	**26**	**29**
	GRAINS MARKET	**NUMBER**	**247**	**1**	**43**	**57**	**34**	**79**	**76**
		PERCENT	**100**	*****		**23**	**14**	**32**	**31**
	FRUITS/VEGETABLE MARKET	**NUMBER**	**247**	**-**	**42**	**63**	**39**	**72**	**73**
		PERCENT	**100**	**-**		**26**	**16**	**29**	**30**
DASHT	LIVESTOCK MARKET	NUMBER	79	1	46	3	11	31	33
		PERCENT	100	1		4	14	39	42
	GRAINS MARKET	NUMBER	79	-	47	1	10	35	33
		PERCENT	100	-		1	13	44	42
	FRUITS/VEGETABLE MARKET	NUMBER	79	-	46	2	12	33	32
		PERCENT	100	-		3	15	42	41
KHAD KOCHA SUB-	LIVESTOCK MARKET	NUMBER	34	-	23	7	12	15	-
		PERCENT	100	-		21	35	44	-
	GRAINS MARKET	NUMBER	34	1	23	7	11	15	-
		PERCENT	100	3		21	32	44	-
	FRUITS/VEGETABLE MARKET	NUMBER	34	-	23	7	12	15	-
		PERCENT	100	-		21	35	44	-
KIRDGAP SUB-	LIVESTOCK MARKET	NUMBER	39	-	129	-	-	-	39
		PERCENT	100	-		-	-	-	100
	GRAINS MARKET	NUMBER	39	-	107	-	-	-	39
		PERCENT	100	-		-	-	-	100
	FRUITS/VEGETABLE MARKET	NUMBER	39	-	107	-	-	-	39
		PERCENT	100	-		-	-	-	100
MASTUNG	LIVESTOCK MARKET	NUMBER	95	-	14	58	20	17	-
		PERCENT	100	-		61	21	18	-
	GRAINS MARKET	NUMBER	95	-	20	49	13	29	4
		PERCENT	100	-		52	14	31	4
	FRUITS/VEGETABLE MARKET	NUMBER	95	-	18	54	15	24	2
		PERCENT	100	-		57	16	25	2
SHAHEED SIKANDAR ABAD DISTRICT	**LIVESTOCK MARKET**	**NUMBER**	**257**	**3**	**28**	**72**	**51**	**100**	**31**
		PERCENT	**100**	**1**		**28**	**20**	**39**	**12**
	GRAINS MARKET	**NUMBER**	**257**	**3**	**29**	**68**	**47**	**103**	**36**
		PERCENT	**100**	**1**		**26**	**18**	**40**	**14**
	FRUITS/VEGETABLE MARKET	**NUMBER**	**257**	**6**	**32**	**64**	**51**	**105**	**31**
		PERCENT	**100**	**2**		**25**	**20**	**41**	**12**
DASHT E GORA	LIVESTOCK MARKET	NUMBER	19	-	46	-	3	8	8
		PERCENT	100	-		-	16	42	42
	GRAINS MARKET	NUMBER	19	1	45	-	3	8	7
		PERCENT	100	5		-	16	42	37
	FRUITS/VEGETABLE MARKET	NUMBER	19	1	46	-	3	9	6
		PERCENT	100	5		-	16	47	32

TABLE 6.7: MOUZAS REPORTING WHOLE SALE MARKETS

ADMINSTRATIVE UNIT	TYPE OF FACILITY		RURAL POPU-LATED MOUZAS	MOUZAS WITH FACILTY	AVERAGE DISTANCE	MOUZAS BY DISTANCE (IN KM) FROM FACILITY			
						1-10	11-25	26-50	51 AND ABOVE
1	2		3	4	5	6	7	8	9
SORAB	LIVESTOCK MARKET	NUMBER	238	3	26	72	48	92	23
		PERCENT	100	1		30	20	39	10
	GRAINS MARKET	NUMBER	238	2	28	68	44	95	29
		PERCENT	100	1		29	18	40	12
	FRUITS/VEGETABLE MARKET	NUMBER	238	5	31	64	48	96	25
		PERCENT	100	2		27	20	40	11
MEKRAN DIVISION	**LIVESTOCK MARKET**	**NUMBER**	**484**	**27**	**57**	**22**	**51**	**83**	**301**
		PERCENT	**100**	**6**		**5**	**11**	**17**	**62**
	GRAINS MARKET	**NUMBER**	**484**	**12**	**69**	**20**	**53**	**94**	**305**
		PERCENT	**100**	**2**		**4**	**11**	**19**	**63**
	FRUITS/VEGETABLE MARKET	**NUMBER**	**484**	**16**	**72**	**27**	**56**	**92**	**293**
		PERCENT	**100**	**3**		**6**	**12**	**19**	**61**
GWADAR DISTRICT	**LIVESTOCK MARKET**	**NUMBER**	**141**	**6**	**64**	**5**	**25**	**23**	**82**
		PERCENT	**100**	**4**		**4**	**18**	**16**	**58**
	GRAINS MARKET	**NUMBER**	**141**	**1**	**72**	**4**	**26**	**25**	**85**
		PERCENT	**100**	**1**		**3**	**18**	**18**	**60**
	FRUITS/VEGETABLE MARKET	**NUMBER**	**141**	**3**	**65**	**6**	**26**	**24**	**82**
		PERCENT	**100**	**2**		**4**	**18**	**17**	**58**
CHIWANI	LIVESTOCK MARKET	NUMBER	6	-	60	1	-	1	4
		PERCENT	100	-		17	-	17	67
	GRAINS MARKET	NUMBER	6	-	73	-	-	1	5
		PERCENT	100	-		-	-	17	83
	FRUITS/VEGETABLE MARKET	NUMBER	6	-	60	1	-	1	4
		PERCENT	100	-		17	-	17	67
GAWADAR	LIVESTOCK MARKET	NUMBER	34	3	29	4	17	5	5
		PERCENT	100	9		12	50	15	15
	GRAINS MARKET	NUMBER	34	1	32	4	18	7	4
		PERCENT	100	3		12	53	21	12
	FRUITS/VEGETABLE MARKET	NUMBER	34	2	27	5	17	6	4
		PERCENT	100	6		15	50	18	12
ORMARA	LIVESTOCK MARKET	NUMBER	17	-	33	-	5	12	-
		PERCENT	100	-		-	29	71	-
	GRAINS MARKET	NUMBER	17	-	33	-	5	12	-
		PERCENT	100	-		-	29	71	-
	FRUITS/VEGETABLE MARKET	NUMBER	17	-	50	-	5	11	1
		PERCENT	100	-		-	29	65	6
PASNI	LIVESTOCK MARKET	NUMBER	62	1	86	-	2	4	55
		PERCENT	100	2		-	3	6	89
	GRAINS MARKET	NUMBER	62	-	86	-	2	4	56
		PERCENT	100	-		-	3	6	90
	FRUITS/VEGETABLE MARKET	NUMBER	62	1	85	-	3	5	53
		PERCENT	100	2		-	5	8	85
SUNTSER	LIVESTOCK MARKET	NUMBER	22	2	80	-	1	1	18
		PERCENT	100	9		-	5	5	82
	GRAINS MARKET	NUMBER	22	-	120	-	1	1	20
		PERCENT	100	-		-	5	5	91
	FRUITS/VEGETABLE MARKET	NUMBER	22	-	80	-	1	1	20
		PERCENT	100	-		-	5	5	91
KECH DISTRICT	**LIVESTOCK MARKET**	**NUMBER**	**248**	**19**	**81**	**4**	**21**	**51**	**153**
		PERCENT	**100**	**8**		**2**	**8**	**21**	**62**
	GRAINS MARKET	**NUMBER**	**248**	**9**	**74**	**7**	**22**	**61**	**149**
		PERCENT	**100**	**4**		**3**	**9**	**25**	**60**
	FRUITS/VEGETABLE MARKET	**NUMBER**	**248**	**7**	**72**	**12**	**26**	**60**	**143**
		PERCENT	**100**	**3**		**5**	**10**	**24**	**58**
BALNIGORE SUB-TEHSIL	LIVESTOCK MARKET	NUMBER	35	16	88	-	-	2	17
		PERCENT	100	46		-	-	6	49
	GRAINS MARKET	NUMBER	35	7	83	2	-	3	23
		PERCENT	100	20		6	-	9	66
	FRUITS/VEGETABLE MARKET	NUMBER	35	7	63	8	-	3	17
		PERCENT	100	20		23	-	9	49

TABLE 6.7: MOUZAS REPORTING WHOLE SALE MARKETS

ADMINSTRATIVE UNIT	TYPE OF FACILITY		RURAL POPU-LATED MOUZAS	MOUZAS WITH FACILTY	AVERAGE DISTANCE	MOUZAS BY DISTANCE (IN KM) FROM FACILITY			
						1-10	11-25	26-50	51 AND ABOVE
1	2		3	4	5	6	7	8	9
BULAIDA SUB-TEHSIL	LIVESTOCK MARKET	NUMBER	11	-	75	-	-	3	8
		PERCENT	100	-		-	-	27	73
	GRAINS MARKET	NUMBER	11	-	75	-	-	3	8
		PERCENT	100	-		-	-	27	73
	FRUITS/VEGETABLE MARKET	NUMBER	11	-	75	-	-	3	8
		PERCENT	100	-		-	-	27	73
DASHT SUB-TEHSIL	LIVESTOCK MARKET	NUMBER	43	-	90	-	1	6	36
		PERCENT	100	-		-	2	14	84
	GRAINS MARKET	NUMBER	43	-	95	-	-	5	38
		PERCENT	100	-		-	-	12	88
	FRUITS/VEGETABLE MARKET	NUMBER	43	-	95	-	-	5	38
		PERCENT	100	-		-	-	12	88
HOSHAB SUB-TEHSIL	LIVESTOCK MARKET	NUMBER	28	-	138	-	-	2	26
		PERCENT	100	-		-	-	7	93
	GRAINS MARKET	NUMBER	28	-	138	-	-	2	26
		PERCENT	100	-		-	-	7	93
	FRUITS/VEGETABLE MARKET	NUMBER	28	-	138	-	-	2	26
		PERCENT	100	-		-	-	7	93
KECH (TURBAT) TEHSIL	LIVESTOCK MARKET	NUMBER	75	3	35	4	20	38	10
		PERCENT	100	4		5	27	51	13
	GRAINS MARKET	NUMBER	75	2	34	5	20	38	10
		PERCENT	100	3		7	27	51	13
	FRUITS/VEGETABLE MARKET	NUMBER	75	-	34	4	23	38	10
		PERCENT	100	-		5	31	51	13
ZAMORAN SUB-TEHSIL	LIVESTOCK MARKET	NUMBER	56	-	102	-	-	-	56
		PERCENT	100	-		-	-	-	100
	GRAINS MARKET	NUMBER	56	-	75	-	2	10	44
		PERCENT	100	-		-	4	18	79
	FRUITS/VEGETABLE MARKET	NUMBER	56	-	77	-	3	9	44
		PERCENT	100	-		-	5	16	79
PANJGUR DISTRICT	**LIVESTOCK MARKET**	**NUMBER**	**95**	**2**	**76**	**13**	**5**	**9**	**66**
		PERCENT	**100**	**2**		**14**	**5**	**9**	**69**
	GRAINS MARKET	**NUMBER**	**95**	**2**	**80**	**9**	**5**	**8**	**71**
		PERCENT	**100**	**2**		**9**	**5**	**8**	**75**
	FRUITS/VEGETABLE MARKET	**NUMBER**	**95**	**6**	**80**	**9**	**4**	**8**	**68**
		PERCENT	**100**	**6**		**9**	**4**	**8**	**72**
GICHK SUB-TEHSIL	LIVESTOCK MARKET	NUMBER	22	-	112	-	-	-	22
		PERCENT	100	-		-	-	-	100
	GRAINS MARKET	NUMBER	22	-	111	-	-	-	22
		PERCENT	100	-		-	-	-	100
	FRUITS/VEGETABLE MARKET	NUMBER	22	-	111	-	-	-	22
		PERCENT	100	-		-	-	-	100
GOWARGO TEHSIL	LIVESTOCK MARKET	NUMBER	32	-	83	-	-	8	24
		PERCENT	100	-		-	-	25	75
	GRAINS MARKET	NUMBER	32	-	84	-	-	7	25
		PERCENT	100	-		-	-	22	78
	FRUITS/VEGETABLE MARKET	NUMBER	32	-	85	-	-	7	25
		PERCENT	100	-		-	-	22	78
PANJGUR TEHSIL	LIVESTOCK MARKET	NUMBER	17	-	9	11	5	1	-
		PERCENT	100	-		65	29	6	-
	GRAINS MARKET	NUMBER	17	2	10	9	5	1	-
		PERCENT	100	12		53	29	6	-
	FRUITS/VEGETABLE MARKET	NUMBER	17	5	10	8	3	1	-
		PERCENT	100	29		47	18	6	-
PAROME TEHSIL	LIVESTOCK MARKET	NUMBER	24	2	83	2	-	-	20
		PERCENT	100	8		8	-	-	83
	GRAINS MARKET	NUMBER	24	-	90	-	-	-	24
		PERCENT	100	-		-	-	-	100
	FRUITS/VEGETABLE MARKET	NUMBER	24	1	81	1	1	-	21
		PERCENT	100	4		4	4	-	88

TABLE 6.7: MOUZAS REPORTING WHOLE SALE MARKETS

ADMINSTRATIVE UNIT	TYPE OF FACILITY		RURAL POPU-LATED MOUZAS	MOUZAS WITH FACILTY	AVERAGE DISTANCE	MOUZAS BY DISTANCE (IN KM) FROM FACILITY			
						1-10	11-25	26-50	51 AND ABOVE
1	2		3	4	5	6	7	8	9
NASIRABAD DIVISION	**LIVESTOCK MARKET**	**NUMBER**	**860**	**9**	**57**	**169**	**254**	**337**	**91**
		PERCENT	**100**	**1**		**20**	**30**	**39**	**11**
	GRAINS MARKET	**NUMBER**	**860**	**22**	**69**	**197**	**280**	**275**	**86**
		PERCENT	**100**	**3**		**23**	**33**	**32**	**10**
	FRUITS/VEGETABLE MARKET	**NUMBER**	**860**	**11**	**72**	**172**	**248**	**326**	**103**
		PERCENT	**100**	**1**		**20**	**29**	**38**	**12**
JAFFARABAD DISTRICT	**LIVESTOCK MARKET**	**NUMBER**	**184**	**3**	**26**	**31**	**59**	**88**	**3**
		PERCENT	**100**	**2**		**17**	**32**	**48**	**2**
	GRAINS MARKET	**NUMBER**	**184**	**9**	**25**	**28**	**62**	**83**	**2**
		PERCENT	**100**	**5**		**15**	**34**	**45**	**1**
	FRUITS/VEGETABLE MARKET	**NUMBER**	**184**	**4**	**26**	**37**	**52**	**88**	**3**
		PERCENT	**100**	**2**		**20**	**28**	**48**	**2**
GANDHAKA	LIVESTOCK MARKET	NUMBER	90	-	37	-	11	76	3
		PERCENT	100	-		-	12	84	3
	GRAINS MARKET	NUMBER	90	-	34	2	17	69	2
		PERCENT	100	-		2	19	77	2
	FRUITS/VEGETABLE MARKET	NUMBER	90	1	36	5	9	72	3
		PERCENT	100	1		6	10	80	3
JHAT PAT	LIVESTOCK MARKET	NUMBER	48	2	18	10	29	7	-
		PERCENT	100	4		21	60	15	-
	GRAINS MARKET	NUMBER	48	3	18	10	26	9	-
		PERCENT	100	6		21	54	19	-
	FRUITS/VEGETABLE MARKET	NUMBER	48	2	18	11	24	11	-
		PERCENT	100	4		23	50	23	-
USTA MUHAMMAD	LIVESTOCK MARKET	NUMBER	46	1	14	21	19	5	-
		PERCENT	100	2		46	41	11	-
	GRAINS MARKET	NUMBER	46	6	15	16	19	5	-
		PERCENT	100	13		35	41	11	-
	FRUITS/VEGETABLE MARKET	NUMBER	46	1	14	21	19	5	-
		PERCENT	100	2		46	41	11	-
JHAL MAGSI DISTRICT	**LIVESTOCK MARKET**	**NUMBER**	**184**	**-**	**27**	**36**	**59**	**83**	**6**
		PERCENT	**100**	**-**		**20**	**32**	**45**	**3**
	GRAINS MARKET	**NUMBER**	**184**	**5**	**43**	**39**	**53**	**33**	**54**
		PERCENT	**100**	**3**		**21**	**29**	**18**	**29**
	FRUITS/VEGETABLE MARKET	**NUMBER**	**184**	**-**	**47**	**26**	**46**	**55**	**57**
		PERCENT	**100**	**-**		**14**	**25**	**30**	**31**
GANDAWA	LIVESTOCK MARKET	NUMBER	43	-	24	13	22	5	3
		PERCENT	100	-		30	51	12	7
	GRAINS MARKET	NUMBER	43	-	64	3	7	11	22
		PERCENT	100	-		7	16	26	51
	FRUITS/VEGETABLE MARKET	NUMBER	43	-	65	3	13	4	23
		PERCENT	100	-		7	30	9	53
JHAL MAGSI	LIVESTOCK MARKET	NUMBER	105	-	23	23	33	49	-
		PERCENT	100	-		22	31	47	-
	GRAINS MARKET	NUMBER	105	5	15	36	46	18	-
		PERCENT	100	5		34	44	17	-
	FRUITS/VEGETABLE MARKET	NUMBER	105	-	23	23	33	49	-
		PERCENT	100	-		22	31	47	-
MIRPUR SUB-	LIVESTOCK MARKET	NUMBER	36	-	40	-	4	29	3
		PERCENT	100	-		-	11	81	8
	GRAINS MARKET	NUMBER	36	-	95	-	-	4	32
		PERCENT	100	-		-	-	11	89
	FRUITS/VEGETABLE MARKET	NUMBER	36	-	96	-	-	2	34
		PERCENT	100	-		-	-	6	94
KACHHI DISTRICT	**LIVESTOCK MARKET**	**NUMBER**	**281**	**2**	**32**	**87**	**70**	**65**	**57**
		PERCENT	**100**	**1**		**31**	**25**	**23**	**20**
	GRAINS MARKET	**NUMBER**	**281**	**3**	**20**	**113**	**90**	**61**	**14**
		PERCENT	**100**	**1**		**40**	**32**	**22**	**5**
	FRUITS/VEGETABLE MARKET	**NUMBER**	**281**	**2**	**23**	**98**	**89**	**71**	**21**
		PERCENT	**100**	**1**		**35**	**32**	**25**	**7**

TABLE 6.7: MOUZAS REPORTING WHOLE SALE MARKETS

ADMINSTRATIVE UNIT	TYPE OF FACILITY		RURAL POPU-LATED MOUZAS	MOUZAS WITH FACILTY	AVERAGE DISTANCE	MOUZAS BY DISTANCE (IN KM) FROM FACILITY			
						1-10	11-25	26-50	51 AND ABOVE
1	2		3	4	5	6	7	8	9
BALANARI SUB-	LIVESTOCK MARKET	NUMBER	65	2	32	26	10	16	11
		PERCENT	100	3		40	15	25	17
	GRAINS MARKET	NUMBER	65	2	29	28	10	16	9
		PERCENT	100	3		43	15	25	14
	FRUITS/VEGETABLE MARKET	NUMBER	65	1	39	18	7	24	15
		PERCENT	100	2		28	11	37	23
BHAG	LIVESTOCK MARKET	NUMBER	113	-	19	40	43	29	1
		PERCENT	100	-		35	38	26	1
	GRAINS MARKET	NUMBER	113	-	19	40	44	29	-
		PERCENT	100	-		35	39	26	-
	FRUITS/VEGETABLE MARKET	NUMBER	113	-	19	40	42	30	1
		PERCENT	100	-		35	37	27	1
DHADAR	LIVESTOCK MARKET	NUMBER	29	-	9	19	10	-	-
		PERCENT	100	-		66	34	-	-
	GRAINS MARKET	NUMBER	29	-	9	19	10	-	-
		PERCENT	100	-		66	34	-	-
	FRUITS/VEGETABLE MARKET	NUMBER	29	1	15	11	14	3	-
		PERCENT	100	3		38	48	10	-
KHATTAN SUB-	LIVESTOCK MARKET	NUMBER	19	-	26	-	6	13	-
		PERCENT	100	-		-	32	68	-
	GRAINS MARKET	NUMBER	19	-	26	-	6	13	-
		PERCENT	100	-		-	32	68	-
	FRUITS/VEGETABLE MARKET	NUMBER	19	-	24	1	6	12	-
		PERCENT	100	-		5	32	63	-
MACH SUB-	LIVESTOCK MARKET	NUMBER	7	-	62	1	-	1	5
		PERCENT	100	-		14	-	14	71
	GRAINS MARKET	NUMBER	7	-	69	-	-	2	5
		PERCENT	100	-		-	-	29	71
	FRUITS/VEGETABLE MARKET	NUMBER	7	-	73	-	-	2	5
		PERCENT	100	-		-	-	29	71
SANNI SUB-	LIVESTOCK MARKET	NUMBER	48	-	73	1	1	6	40
		PERCENT	100	-		2	2	13	83
	GRAINS MARKET	NUMBER	48	1	10	26	20	1	-
		PERCENT	100	2		54	42	2	-
	FRUITS/VEGETABLE MARKET	NUMBER	48	-	9	28	20	-	-
		PERCENT	100	-		58	42	-	-
NASIRABAD DISTRICT	**LIVESTOCK MARKET**	**NUMBER**	**166**	**4**	**32**	**13**	**58**	**72**	**19**
		PERCENT	**100**	**2**		**8**	**35**	**43**	**11**
	GRAINS MARKET	**NUMBER**	**166**	**5**	**31**	**15**	**61**	**70**	**15**
		PERCENT	**100**	**3**		**9**	**37**	**42**	**9**
	FRUITS/VEGETABLE MARKET	**NUMBER**	**166**	**5**	**33**	**10**	**55**	**76**	**20**
		PERCENT	**100**	**3**		**6**	**33**	**46**	**12**
BABA KOT	LIVESTOCK MARKET	NUMBER	32	1	29	3	15	10	3
		PERCENT	100	3		9	47	31	9
	GRAINS MARKET	NUMBER	32	2	26	2	18	10	-
		PERCENT	100	6		6	56	31	-
	FRUITS/VEGETABLE MARKET	NUMBER	32	1	31	-	20	8	3
		PERCENT	100	3		-	63	25	9
CHATTAR SUB-	LIVESTOCK MARKET	NUMBER	52	1	42	1	8	30	12
		PERCENT	100	2		2	15	58	23
	GRAINS MARKET	NUMBER	52	2	42	1	8	29	12
		PERCENT	100	4		2	15	56	23
	FRUITS/VEGETABLE MARKET	NUMBER	52	2	42	2	7	29	12
		PERCENT	100	4		4	13	56	23
DERA MURAD JAMALI	LIVESTOCK MARKET	NUMBER	19	1	21	2	11	5	-
		PERCENT	100	5		11	58	26	-
	GRAINS MARKET	NUMBER	19	1	21	2	11	5	-
		PERCENT	100	5		11	58	26	-
	FRUITS/VEGETABLE MARKET	NUMBER	19	2	19	3	9	5	-
		PERCENT	100	11		16	47	26	-

TABLE 6.7: MOUZAS REPORTING WHOLE SALE MARKETS

ADMINSTRATIVE UNIT	TYPE OF FACILITY		RURAL POPU-LATED MOUZAS	MOUZAS WITH FACILTY	AVERAGE DISTANCE	MOUZAS BY DISTANCE (IN KM) FROM FACILITY			
						1-10	11-25	26-50	51 AND ABOVE
1	2		3	4	5	6	7	8	9
LANDHI	LIVESTOCK MARKET	NUMBER	27	-	42	-	1	22	4
		PERCENT	100	-		-	4	81	15
	GRAINS MARKET	NUMBER	27	-	40	-	2	22	3
		PERCENT	100	-		-	7	81	11
	FRUITS/VEGETABLE MARKET	NUMBER	27	-	42	-	1	22	4
		PERCENT	100	-		-	4	81	15
TAMBOO	LIVESTOCK MARKET	NUMBER	36	1	18	7	23	5	-
		PERCENT	100	3		19	64	14	-
	GRAINS MARKET	NUMBER	36	-	17	10	22	4	-
		PERCENT	100	-		28	61	11	-
	FRUITS/VEGETABLE MARKET	NUMBER	36	-	23	5	18	12	1
		PERCENT	100	-		14	50	33	3
SOHBATPUR DISTRICT	**LIVESTOCK MARKET**	**NUMBER**	**45**	**-**	**36**	**2**	**8**	**29**	**6**
		PERCENT	**100**	**-**		**4**	**18**	**64**	**13**
	GRAINS MARKET	**NUMBER**	**45**	**-**	**30**	**2**	**14**	**28**	**1**
		PERCENT	**100**	**-**		**4**	**31**	**62**	**2**
	FRUITS/VEGETABLE MARKET	**NUMBER**	**45**	**-**	**36**	**1**	**6**	**36**	**2**
		PERCENT	**100**	**-**		**2**	**13**	**80**	**4**
FARIDABAD	LIVESTOCK MARKET	NUMBER	9	-	29	1	3	5	-
		PERCENT	100	-		11	33	56	-
	GRAINS MARKET	NUMBER	9	-	20	2	5	2	-
		PERCENT	100	-		22	56	22	-
	FRUITS/VEGETABLE MARKET	NUMBER	9	-	26	1	5	3	-
		PERCENT	100	-		11	56	33	-
HAIRDEEN	LIVESTOCK MARKET	NUMBER	5	-	45	-	-	4	1
		PERCENT	100	-		-	-	80	20
	GRAINS MARKET	NUMBER	5	-	32	-	-	5	-
		PERCENT	100	-		-	-	100	-
	FRUITS/VEGETABLE MARKET	NUMBER	5	-	42	-	-	4	1
		PERCENT	100	-		-	-	80	20
MANJHI PUR	LIVESTOCK MARKET	NUMBER	7	-	32	-	1	6	-
		PERCENT	100	-		-	14	86	-
	GRAINS MARKET	NUMBER	7	-	31	-	2	5	-
		PERCENT	100	-		-	29	71	-
	FRUITS/VEGETABLE MARKET	NUMBER	7	-	32	-	1	6	-
		PERCENT	100	-		-	14	86	-
PANHWAR	LIVESTOCK MARKET	NUMBER	8	-	23	1	4	3	-
		PERCENT	100	-		13	50	38	-
	GRAINS MARKET	NUMBER	8	-	35	-	-	8	-
		PERCENT	100	-		-	-	100	-
	FRUITS/VEGETABLE MARKET	NUMBER	8	-	36	-	-	8	-
		PERCENT	100	-		-	-	100	-
SAID MUHAMMAD KANRANI	LIVESTOCK MARKET	NUMBER	4	-	63	-	-	-	4
		PERCENT	100	-		-	-	-	100
	GRAINS MARKET	NUMBER	4	-	49	-	-	3	1
		PERCENT	100	-		-	-	75	25
	FRUITS/VEGETABLE MARKET	NUMBER	4	-	49	-	-	3	1
		PERCENT	100	-		-	-	75	25
SOHBATPUR	LIVESTOCK MARKET	NUMBER	12	-	40	-	-	11	1
		PERCENT	100	-		-	-	92	8
	GRAINS MARKET	NUMBER	12	-	25	-	7	5	-
		PERCENT	100	-		-	58	42	-
	FRUITS/VEGETABLE MARKET	NUMBER	12	-	39	-	-	12	-
		PERCENT	100	-		-	-	100	-
QUETTA DIVISION	**LIVESTOCK MARKET**	**NUMBER**	**481**	**67**	**57**	**91**	**118**	**66**	**139**
		PERCENT	**100**	**14**		**19**	**25**	**14**	**29**
	GRAINS MARKET	**NUMBER**	**481**	**69**	**69**	**73**	**118**	**70**	**151**
		PERCENT	**100**	**14**		**15**	**25**	**15**	**31**
	FRUITS/VEGETABLE MARKET	**NUMBER**	**481**	**22**	**72**	**128**	**259**	**44**	**28**
		PERCENT	**100**	**5**		**27**	**54**	**9**	**6**

TABLE 6.7: MOUZAS REPORTING WHOLE SALE MARKETS

ADMINSTRATIVE UNIT	TYPE OF FACILITY		RURAL POPU-LATED MOUZAS	MOUZAS WITH FACILTY	AVERAGE DISTANCE	MOUZAS BY DISTANCE (IN KM) FROM FACILITY			
						1-10	11-25	26-50	51 AND ABOVE
1	2		3	4	5	6	7	8	9
KILLA ABDULLAH DISTRICT	**LIVESTOCK MARKET**	**NUMBER**	**98**	**4**	**17**	**29**	**53**	**12**	**-**
		PERCENT	**100**	**4**		**30**	**54**	**12**	**-**
	GRAINS MARKET	**NUMBER**	**98**	**-**	**29**	**21**	**48**	**13**	**16**
		PERCENT	**100**	**-**		**21**	**49**	**13**	**16**
	FRUITS/VEGETABLE MARKET	**NUMBER**	**98**	**-**	**29**	**20**	**49**	**13**	**16**
		PERCENT	**100**	**-**		**20**	**50**	**13**	**16**
CHAMAN	LIVESTOCK MARKET	NUMBER	30	-	9	21	8	1	-
		PERCENT	100	-		70	27	3	-
	GRAINS MARKET	NUMBER	30	-	9	21	8	1	-
		PERCENT	100	-		70	27	3	-
	FRUITS/VEGETABLE MARKET	NUMBER	30	-	9	20	9	1	-
		PERCENT	100	-		67	30	3	-
DOBANDI SUB-	LIVESTOCK MARKET	NUMBER	47	-	22	-	40	7	-
		PERCENT	100	-		-	85	15	-
	GRAINS MARKET	NUMBER	47	-	22	-	40	7	-
		PERCENT	100	-		-	85	15	-
	FRUITS/VEGETABLE MARKET	NUMBER	47	-	22	-	40	7	-
		PERCENT	100	-		-	85	15	-
GULISTAN	LIVESTOCK MARKET	NUMBER	10	1	24	3	2	4	-
		PERCENT	100	10		30	20	40	-
	GRAINS MARKET	NUMBER	10	-	64	-	-	5	5
		PERCENT	100	-		-	-	50	50
	FRUITS/VEGETABLE MARKET	NUMBER	10	-	64	-	-	5	5
		PERCENT	100	-		-	-	50	50
KILLA ABDULLAH	LIVESTOCK MARKET	NUMBER	11	3	8	5	3	-	-
		PERCENT	100	27		45	27	-	-
	GRAINS MARKET	NUMBER	11	-	81	-	-	-	11
		PERCENT	100	-		-	-	-	100
	FRUITS/VEGETABLE MARKET	NUMBER	11	-	81	-	-	-	11
		PERCENT	100	-		-	-	-	100
PISHIN DISTRICT	**LIVESTOCK MARKET**	**NUMBER**	**325**	**58**	**52**	**32**	**52**	**48**	**135**
		PERCENT	**100**	**18**		**10**	**16**	**15**	**42**
	GRAINS MARKET	**NUMBER**	**325**	**60**	**52**	**30**	**52**	**52**	**131**
		PERCENT	**100**	**18**		**9**	**16**	**16**	**40**
	FRUITS/VEGETABLE MARKET	**NUMBER**	**325**	**16**	**19**	**81**	**194**	**26**	**8**
		PERCENT	**100**	**5**		**25**	**60**	**8**	**2**
BARSHORE SUB-	LIVESTOCK MARKET	NUMBER	249	57	63	19	15	25	133
		PERCENT	100	23		8	6	10	53
	GRAINS MARKET	NUMBER	249	57	63	18	15	29	130
		PERCENT	100	23		7	6	12	52
	FRUITS/VEGETABLE MARKET	NUMBER	249	9	18	72	158	3	7
		PERCENT	100	4		29	63	1	3
HARAM ZAI SUB-	LIVESTOCK MARKET	NUMBER	15	-	35	-	5	10	-
		PERCENT	100	-		-	33	67	-
	GRAINS MARKET	NUMBER	15	-	35	-	5	10	-
		PERCENT	100	-		-	33	67	-
	FRUITS/VEGETABLE MARKET	NUMBER	15	-	35	-	5	10	-
		PERCENT	100	-		-	33	67	-
KAREZAT SUB-	LIVESTOCK MARKET	NUMBER	27	-	26	2	14	10	1
		PERCENT	100	-		7	52	37	4
	GRAINS MARKET	NUMBER	27	1	24	2	14	10	-
		PERCENT	100	4		7	52	37	-
	FRUITS/VEGETABLE MARKET	NUMBER	27	1	24	2	14	10	-
		PERCENT	100	4		7	52	37	-
PISHIN	LIVESTOCK MARKET	NUMBER	28	1	15	10	16	1	-
		PERCENT	100	4		36	57	4	-
	GRAINS MARKET	NUMBER	28	2	16	9	16	1	-
		PERCENT	100	7		32	57	4	-
	FRUITS/VEGETABLE MARKET	NUMBER	28	5	17	7	15	1	-
		PERCENT	100	18		25	54	4	-

TABLE 6.7: MOUZAS REPORTING WHOLE SALE MARKETS

ADMINSTRATIVE UNIT	TYPE OF FACILITY		RURAL POPU-LATED MOUZAS	MOUZAS WITH FACILTY	AVERAGE DISTANCE	MOUZAS BY DISTANCE (IN KM) FROM FACILITY			
						1-10	11-25	26-50	51 AND ABOVE
1	2		3	4	5	6	7	8	9
SARANAN	LIVESTOCK MARKET	NUMBER	6	-	33	1	2	2	1
		PERCENT	100	-		17	33	33	17
	GRAINS MARKET	NUMBER	6	-	33	1	2	2	1
		PERCENT	100	-		17	33	33	17
	FRUITS/VEGETABLE MARKET	NUMBER	6	1	36	-	2	2	1
		PERCENT	100	17		-	33	33	17
QUETTA DISTRICT	**LIVESTOCK MARKET**	**NUMBER**	**58**	**5**	**18**	**30**	**13**	**6**	**4**
		PERCENT	**100**	**9**		**52**	**22**	**10**	**7**
	GRAINS MARKET	**NUMBER**	**58**	**9**	**19**	**22**	**18**	**5**	**4**
		PERCENT	**100**	**16**		**38**	**31**	**9**	**7**
	FRUITS/VEGETABLE MARKET	**NUMBER**	**58**	**6**	**18**	**27**	**16**	**5**	**4**
		PERCENT	**100**	**10**		**47**	**28**	**9**	**7**
PANJ PAI SUB-	LIVESTOCK MARKET	NUMBER	4	-	80	-	-	-	4
		PERCENT	100	-		-	-	-	100
	GRAINS MARKET	NUMBER	4	-	80	-	-	-	4
		PERCENT	100	-		-	-	-	100
	FRUITS/VEGETABLE MARKET	NUMBER	4	-	80	-	-	-	4
		PERCENT	100	-		-	-	-	100
QUETTA CITY	LIVESTOCK MARKET	NUMBER	16	3	8	12	1	-	-
		PERCENT	100	19		75	6	-	-
	GRAINS MARKET	NUMBER	16	3	10	8	5	-	-
		PERCENT	100	19		50	31	-	-
	FRUITS/VEGETABLE MARKET	NUMBER	16	3	7	12	1	-	-
		PERCENT	100	19		75	6	-	-
QUETTA SADDAR	LIVESTOCK MARKET	NUMBER	38	2	15	18	12	6	-
		PERCENT	100	5		47	32	16	-
	GRAINS MARKET	NUMBER	38	6	15	14	13	5	-
		PERCENT	100	16		37	34	13	-
	FRUITS/VEGETABLE MARKET	NUMBER	38	3	14	15	15	5	-
		PERCENT	100	8		39	39	13	-
RAKHSHAN DIVISION	**LIVESTOCK MARKET**	**NUMBER**	**446**	**13**	**57**	**49**	**92**	**130**	**162**
		PERCENT	**100**	**3**		**11**	**21**	**29**	**36**
	GRAINS MARKET	**NUMBER**	**446**	**74**	**69**	**35**	**63**	**101**	**173**
		PERCENT	**100**	**17**		**8**	**14**	**23**	**39**
	FRUITS/VEGETABLE MARKET	**NUMBER**	**446**	**8**	**72**	**45**	**92**	**130**	**171**
		PERCENT	**100**	**2**		**10**	**21**	**29**	**38**
CHAGAI DISTRICT	**LIVESTOCK MARKET**	**NUMBER**	**48**	**5**	**69**	**4**	**11**	**6**	**22**
		PERCENT	**100**	**10**		**8**	**23**	**13**	**46**
	GRAINS MARKET	**NUMBER**	**48**	**2**	**127**	**4**	**11**	**6**	**25**
		PERCENT	**100**	**4**		**8**	**23**	**13**	**52**
	FRUITS/VEGETABLE MARKET	**NUMBER**	**48**	**2**	**127**	**4**	**11**	**6**	**25**
		PERCENT	**100**	**4**		**8**	**23**	**13**	**52**
CHAGAI SUB-	LIVESTOCK MARKET	NUMBER	10	1	13	3	5	1	-
		PERCENT	100	10		30	50	10	-
	GRAINS MARKET	NUMBER	10	1	13	3	5	1	-
		PERCENT	100	10		30	50	10	-
	FRUITS/VEGETABLE MARKET	NUMBER	10	-	19	3	5	1	1
		PERCENT	100	-		30	50	10	10
DALBANDIN	LIVESTOCK MARKET	NUMBER	30	1	71	1	6	5	17
		PERCENT	100	3		3	20	17	57
	GRAINS MARKET	NUMBER	30	1	71	1	6	5	17
		PERCENT	100	3		3	20	17	57
	FRUITS/VEGETABLE MARKET	NUMBER	30	1	71	1	6	5	17
		PERCENT	100	3		3	20	17	57
NOKUNDI SUB-	LIVESTOCK MARKET	NUMBER	6	2	175	-	-	-	4
		PERCENT	100	33		-	-	-	67
	GRAINS MARKET	NUMBER	6	-	500	-	-	-	6
		PERCENT	100	-		-	-	-	100
	FRUITS/VEGETABLE MARKET	NUMBER	6	-	500	-	-	-	6
		PERCENT	100	-		-	-	-	100

TABLE 6.7: MOUZAS REPORTING WHOLE SALE MARKETS

ADMINSTRATIVE UNIT	TYPE OF FACILITY		RURAL POPU-LATED MOUZAS	MOUZAS WITH FACILTY	AVERAGE DISTANCE	MOUZAS BY DISTANCE (IN KM) FROM FACILITY			
						1-10	11-25	26-50	51 AND ABOVE
1	2		3	4	5	6	7	8	9
TAFTAN SUB-	LIVESTOCK MARKET	NUMBER	2	1	80	-	-	-	1
		PERCENT	100	50		-	-	-	50
	GRAINS MARKET	NUMBER	2	-	340	-	-	-	2
		PERCENT	100	-		-	-	-	100
	FRUITS/VEGETABLE MARKET	NUMBER	2	1	600	-	-	-	1
		PERCENT	100	50		-	-	-	50
KHARAN DISTRICT	**LIVESTOCK MARKET**	**NUMBER**	**177**	**1**	**34**	**27**	**52**	**62**	**35**
		PERCENT	**100**	**1**		**15**	**29**	**35**	**20**
	GRAINS MARKET	**NUMBER**	**177**	**58**	**39**	**18**	**29**	**38**	**34**
		PERCENT	**100**	**33**		**10**	**16**	**21**	**19**
	FRUITS/VEGETABLE MARKET	**NUMBER**	**177**	**-**	**35**	**27**	**52**	**62**	**36**
		PERCENT	**100**	**-**		**15**	**29**	**35**	**20**
KHARAN	LIVESTOCK MARKET	NUMBER	37	-	20	16	10	10	1
		PERCENT	100	-		43	27	27	3
	GRAINS MARKET	NUMBER	37	-	20	16	10	10	1
		PERCENT	100	-		43	27	27	3
	FRUITS/VEGETABLE MARKET	NUMBER	37	-	20	16	10	10	1
		PERCENT	100	-		43	27	27	3
PATKIN	LIVESTOCK MARKET	NUMBER	28	-	65	-	-	2	26
		PERCENT	100	-		-	-	7	93
	GRAINS MARKET	NUMBER	28	-	65	-	-	2	26
		PERCENT	100	-		-	-	7	93
	FRUITS/VEGETABLE MARKET	NUMBER	28	-	65	-	-	2	26
		PERCENT	100	-		-	-	7	93
SAR KHARAN	LIVESTOCK MARKET	NUMBER	61	1	25	9	24	26	1
		PERCENT	100	2		15	39	43	2
	GRAINS MARKET	NUMBER	61	58	27	-	1	2	-
		PERCENT	100	95		-	2	3	-
	FRUITS/VEGETABLE MARKET	NUMBER	61	-	25	9	24	27	1
		PERCENT	100	-		15	39	44	2
TOHMULK	LIVESTOCK MARKET	NUMBER	51	-	40	2	18	24	7
		PERCENT	100	-		4	35	47	14
	GRAINS MARKET	NUMBER	51	-	40	2	18	24	7
		PERCENT	100	-		4	35	47	14
	FRUITS/VEGETABLE MARKET	NUMBER	51	-	40	2	18	23	8
		PERCENT	100	-		4	35	45	16
NUSHKI DISTRICT	**LIVESTOCK MARKET**	**NUMBER**	**33**	**-**	**42**	**2**	**7**	**12**	**12**
		PERCENT	**100**	**-**		**6**	**21**	**36**	**36**
	GRAINS MARKET	**NUMBER**	**33**	**-**	**42**	**2**	**7**	**12**	**12**
		PERCENT	**100**	**-**		**6**	**21**	**36**	**36**
	FRUITS/VEGETABLE MARKET	**NUMBER**	**33**	**-**	**42**	**2**	**7**	**12**	**12**
		PERCENT	**100**	**-**		**6**	**21**	**36**	**36**
DAK SUB-	LIVESTOCK MARKET	NUMBER	14	-	59	-	-	4	10
		PERCENT	100	-		-	-	29	71
	GRAINS MARKET	NUMBER	14	-	56	1	-	3	10
		PERCENT	100	-		7	-	21	71
	FRUITS/VEGETABLE MARKET	NUMBER	14	-	59	-	-	4	10
		PERCENT	100	-		-	-	29	71
NUSHKI	LIVESTOCK MARKET	NUMBER	19	-	30	2	7	8	2
		PERCENT	100	-		11	37	42	11
	GRAINS MARKET	NUMBER	19	-	31	1	7	9	2
		PERCENT	100	-		5	37	47	11
	FRUITS/VEGETABLE MARKET	NUMBER	19	-	30	2	7	8	2
		PERCENT	100	-		11	37	42	11
WASHUK DISTRICT	**LIVESTOCK MARKET**	**NUMBER**	**188**	**7**	**60**	**16**	**22**	**50**	**93**
		PERCENT	**100**	**4**		**9**	**12**	**27**	**49**
	GRAINS MARKET	**NUMBER**	**188**	**14**	**63**	**11**	**16**	**45**	**102**
		PERCENT	**100**	**7**		**6**	**9**	**24**	**54**
	FRUITS/VEGETABLE MARKET	**NUMBER**	**188**	**6**	**60**	**12**	**22**	**50**	**98**
		PERCENT	**100**	**3**		**6**	**12**	**27**	**52**

TABLE 6.7: MOUZAS REPORTING WHOLE SALE MARKETS

ADMINSTRATIVE UNIT	TYPE OF FACILITY		RURAL POPU-LATED MOUZAS	MOUZAS WITH FACILTY	AVERAGE DISTANCE	MOUZAS BY DISTANCE (IN KM) FROM FACILITY			
						1-10	11-25	26-50	51 AND ABOVE
1	2		3	4	5	6	7	8	9
BESMYA	LIVESTOCK MARKET	NUMBER	29	1	33	5	5	14	4
		PERCENT	100	3		17	17	48	14
	GRAINS MARKET	NUMBER	29	1	33	5	5	14	4
		PERCENT	100	3		17	17	48	14
	FRUITS/VEGETABLE MARKET	NUMBER	29	-	36	5	5	14	5
		PERCENT	100	-		17	17	48	17
MASHKEEL	LIVESTOCK MARKET	NUMBER	55	5	50	5	9	17	19
		PERCENT	100	9		9	16	31	35
	GRAINS MARKET	NUMBER	55	4	47	5	9	17	20
		PERCENT	100	7		9	16	31	36
	FRUITS/VEGETABLE MARKET	NUMBER	55	4	52	4	9	18	20
		PERCENT	100	7		7	16	33	36
NAG	LIVESTOCK MARKET	NUMBER	31	1	52	5	6	6	13
		PERCENT	100	3		16	19	19	42
	GRAINS MARKET	NUMBER	31	6	86	-	-	2	23
		PERCENT	100	19		-	-	6	74
	FRUITS/VEGETABLE MARKET	NUMBER	31	1	78	-	1	4	25
		PERCENT	100	3		-	3	13	81
SHAHO GARDI	LIVESTOCK MARKET	NUMBER	44	-	70	-	-	10	34
		PERCENT	100	-		-	-	23	77
	GRAINS MARKET	NUMBER	44	2	70	-	-	9	33
		PERCENT	100	5		-	-	20	75
	FRUITS/VEGETABLE MARKET	NUMBER	44	-	70	-	-	10	34
		PERCENT	100	-		-	-	23	77
WASHUK	LIVESTOCK MARKET	NUMBER	29	-	95	1	2	3	23
		PERCENT	100	-		3	7	10	79
	GRAINS MARKET	NUMBER	29	1	94	1	2	3	22
		PERCENT	100	3		3	7	10	76
	FRUITS/VEGETABLE MARKET	NUMBER	29	1	62	3	7	4	14
		PERCENT	100	3		10	24	14	48
SIBI DIVISION	**LIVESTOCK MARKET**	**NUMBER**	**690**	**11**	**57**	**88**	**142**	**114**	**335**
		PERCENT	**100**	**2**		**13**	**21**	**17**	**49**
	GRAINS MARKET	**NUMBER**	**690**	**12**	**69**	**82**	**128**	**123**	**345**
		PERCENT	**100**	**2**		**12**	**19**	**18**	**50**
	FRUITS/VEGETABLE MARKET	**NUMBER**	**690**	**8**	**72**	**89**	**144**	**109**	**340**
		PERCENT	**100**	**1**		**13**	**21**	**16**	**49**
DERA BUGTI DISTRICT	**LIVESTOCK MARKET**	**NUMBER**	**213**	**1**	**52**	**16**	**57**	**57**	**82**
		PERCENT	**100**	*****		**8**	**27**	**27**	**38**
	GRAINS MARKET	**NUMBER**	**213**	**2**	**47**	**17**	**60**	**56**	**78**
		PERCENT	**100**	**1**		**8**	**28**	**26**	**37**
	FRUITS/VEGETABLE MARKET	**NUMBER**	**213**	**2**	**47**	**16**	**63**	**62**	**70**
		PERCENT	**100**	**1**		**8**	**30**	**29**	**33**
BAIKAR SUB-TEHSIL	LIVESTOCK MARKET	NUMBER	13	-	115	-	1	-	12
		PERCENT	100	-		-	8	-	92
	GRAINS MARKET	NUMBER	13	-	119	-	-	-	13
		PERCENT	100	-		-	-	-	100
	FRUITS/VEGETABLE MARKET	NUMBER	13	-	119	-	-	-	13
		PERCENT	100	-		-	-	-	100
DERA BUGTI TEHSIL	LIVESTOCK MARKET	NUMBER	46	-	19	14	29	1	2
		PERCENT	100	-		30	63	2	4
	GRAINS MARKET	NUMBER	46	1	16	16	27	1	1
		PERCENT	100	2		35	59	2	2
	FRUITS/VEGETABLE MARKET	NUMBER	46	-	16	15	29	1	1
		PERCENT	100	-		33	63	2	2
LOTI	LIVESTOCK MARKET	NUMBER	22	-	32	-	9	11	2
		PERCENT	100	-		-	41	50	9
	GRAINS MARKET	NUMBER	22	-	32	-	9	11	2
		PERCENT	100	-		-	41	50	9
	FRUITS/VEGETABLE MARKET	NUMBER	22	-	33	-	10	10	2
		PERCENT	100	-		-	45	45	9

TABLE 6.7: MOUZAS REPORTING WHOLE SALE MARKETS

ADMINSTRATIVE UNIT	TYPE OF FACILITY		RURAL POPU-LATED MOUZAS	MOUZAS WITH FACILTY	AVERAGE DISTANCE	MOUZAS BY DISTANCE (IN KM) FROM FACILITY			
						1-10	11-25	26-50	51 AND ABOVE
1	2		3	4	5	6	7	8	9
MALAM SUB-	LIVESTOCK MARKET	NUMBER	17	-	77	-	-	1	16
		PERCENT	100	-		-	-	6	94
	GRAINS MARKET	NUMBER	17	-	77	-	-	1	16
		PERCENT	100	-		-	-	6	94
	FRUITS/VEGETABLE MARKET	NUMBER	17	-	77	-	-	1	16
		PERCENT	100	-		-	-	6	94
PHELAWAGH	LIVESTOCK MARKET	NUMBER	12	-	162	-	-	-	12
		PERCENT	100	-		-	-	-	100
	GRAINS MARKET	NUMBER	12	-	94	-	2	-	10
		PERCENT	100	-		-	17	-	83
	FRUITS/VEGETABLE MARKET	NUMBER	12	-	115	-	-	-	12
		PERCENT	100	-		-	-	-	100
PIR KOH SUB-TEHSIL	LIVESTOCK MARKET	NUMBER	46	1	61	-	-	16	29
		PERCENT	100	2		-	-	35	63
	GRAINS MARKET	NUMBER	46	-	59	-	2	15	29
		PERCENT	100	-		-	4	33	63
	FRUITS/VEGETABLE MARKET	NUMBER	46	1	55	-	1	22	22
		PERCENT	100	2		-	2	48	48
SANGSELLAH SUB-TEHSIL	LIVESTOCK MARKET	NUMBER	20	-	45	-	1	12	7
		PERCENT	100	-		-	5	60	35
	GRAINS MARKET	NUMBER	20	1	43	-	2	11	6
		PERCENT	100	5		-	10	55	30
	FRUITS/VEGETABLE MARKET	NUMBER	20	1	37	-	5	11	3
		PERCENT	100	5		-	25	55	15
SUI TEHSIL	LIVESTOCK MARKET	NUMBER	37	-	30	2	17	16	2
		PERCENT	100	-		5	46	43	5
	GRAINS MARKET	NUMBER	37	-	26	1	18	17	1
		PERCENT	100	-		3	49	46	3
	FRUITS/VEGETABLE MARKET	NUMBER	37	-	26	1	18	17	1
		PERCENT	100	-		3	49	46	3
HARNAI DISTRICT	**LIVESTOCK MARKET**	**NUMBER**	**83**	**2**	**18**	**33**	**32**	**10**	**6**
		PERCENT	**100**	**2**		**40**	**39**	**12**	**7**
	GRAINS MARKET	**NUMBER**	**83**	**-**	**25**	**30**	**17**	**29**	**7**
		PERCENT	**100**	**-**		**36**	**20**	**35**	**8**
	FRUITS/VEGETABLE MARKET	**NUMBER**	**83**	**2**	**17**	**40**	**24**	**10**	**7**
		PERCENT	**100**	**2**		**48**	**29**	**12**	**8**
HARNAI	LIVESTOCK MARKET	NUMBER	60	1	20	29	14	10	6
		PERCENT	100	2		48	23	17	10
	GRAINS MARKET	NUMBER	60	-	19	30	14	10	6
		PERCENT	100	-		50	23	17	10
	FRUITS/VEGETABLE MARKET	NUMBER	60	2	20	28	14	10	6
		PERCENT	100	3		47	23	17	10
KHOAST SUB-	LIVESTOCK MARKET	NUMBER	14	1	16	2	11	-	-
		PERCENT	100	7		14	79	-	-
	GRAINS MARKET	NUMBER	14	-	44	-	1	12	1
		PERCENT	100	-		-	7	86	7
	FRUITS/VEGETABLE MARKET	NUMBER	14	-	13	8	5	-	1
		PERCENT	100	-		57	36	-	7
SHAHRIG	LIVESTOCK MARKET	NUMBER	9	-	14	2	7	-	-
		PERCENT	100	-		22	78	-	-
	GRAINS MARKET	NUMBER	9	-	35	-	2	7	-
		PERCENT	100	-		-	22	78	-
	FRUITS/VEGETABLE MARKET	NUMBER	9	-	10	4	5	-	-
		PERCENT	100	-		44	56	-	-
KOHLU DISTRICT	**LIVESTOCK MARKET**	**NUMBER**	**182**	**1**	**91**	**7**	**9**	**23**	**142**
		PERCENT	**100**	**1**		**4**	**5**	**13**	**78**
	GRAINS MARKET	**NUMBER**	**182**	**4**	**158**	**-**	**4**	**19**	**155**
		PERCENT	**100**	**2**		**-**	**2**	**10**	**85**
	FRUITS/VEGETABLE MARKET	**NUMBER**	**182**	**3**	**159**	**1**	**6**	**16**	**156**
		PERCENT	**100**	**2**		**1**	**3**	**9**	**86**

TABLE 6.7: MOUZAS REPORTING WHOLE SALE MARKETS

ADMINSTRATIVE UNIT	TYPE OF FACILITY		RURAL POPU-LATED MOUZAS	MOUZAS WITH FACILTY	AVERAGE DISTANCE	MOUZAS BY DISTANCE (IN KM) FROM FACILITY			
						1-10	11-25	26-50	51 AND ABOVE
1	2		3	4	5	6	7	8	9
KAHAN	LIVESTOCK MARKET	NUMBER	110	-	113	-	-	-	110
		PERCENT	100	-		-	-	-	100
	GRAINS MARKET	NUMBER	110	1	195	-	-	1	108
		PERCENT	100	1		-	-	1	98
	FRUITS/VEGETABLE MARKET	NUMBER	110	-	196	1	-	-	109
		PERCENT	100	-		1	-	-	99
KOHLU	LIVESTOCK MARKET	NUMBER	8	-	11	6	2	-	-
		PERCENT	100	-		75	25	-	-
	GRAINS MARKET	NUMBER	8	-	200	-	-	-	8
		PERCENT	100	-		-	-	-	100
	FRUITS/VEGETABLE MARKET	NUMBER	8	-	200	-	-	-	8
		PERCENT	100	-		-	-	-	100
MAWAND	LIVESTOCK MARKET	NUMBER	37	-	82	-	-	7	30
		PERCENT	100	-		-	-	19	81
	GRAINS MARKET	NUMBER	37	1	97	-	-	5	31
		PERCENT	100	3		-	-	14	84
	FRUITS/VEGETABLE MARKET	NUMBER	37	2	84	-	2	6	27
		PERCENT	100	5		-	5	16	73
SUB-TEHSIL GRISANI	LIVESTOCK MARKET	NUMBER	4	-	28	-	2	2	-
		PERCENT	100	-		-	50	50	-
	GRAINS MARKET	NUMBER	4	-	200	-	-	-	4
		PERCENT	100	-		-	-	-	100
	FRUITS/VEGETABLE MARKET	NUMBER	4	-	200	-	-	-	4
		PERCENT	100	-		-	-	-	100
SUB-TEHSIL TAMBOO	LIVESTOCK MARKET	NUMBER	23	1	32	1	5	14	2
		PERCENT	100	4		4	22	61	9
	GRAINS MARKET	NUMBER	23	2	44	-	4	13	4
		PERCENT	100	9		-	17	57	17
	FRUITS/VEGETABLE MARKET	NUMBER	23	1	74	-	4	10	8
		PERCENT	100	4		-	17	43	35
SIBI DISTRICT	**LIVESTOCK MARKET**	**NUMBER**	**128**	**3**	**58**	**18**	**17**	**7**	**83**
		PERCENT	**100**	**2**		**14**	**13**	**5**	**65**
	GRAINS MARKET	**NUMBER**	**128**	**3**	**57**	**19**	**17**	**7**	**82**
		PERCENT	**100**	**2**		**15**	**13**	**5**	**64**
	FRUITS/VEGETABLE MARKET	**NUMBER**	**128**	**-**	**59**	**16**	**18**	**8**	**86**
		PERCENT	**100**	**-**		**13**	**14**	**6**	**67**
KOT MANDAI SUB-	LIVESTOCK MARKET	NUMBER	8	-	88	-	-	-	8
		PERCENT	100	-		-	-	-	100
	GRAINS MARKET	NUMBER	8	-	88	-	-	-	8
		PERCENT	100	-		-	-	-	100
	FRUITS/VEGETABLE MARKET	NUMBER	8	-	88	-	-	-	8
		PERCENT	100	-		-	-	-	100
LEHRI	LIVESTOCK MARKET	NUMBER	88	3	69	5	6	1	73
		PERCENT	100	3		6	7	1	83
	GRAINS MARKET	NUMBER	88	3	68	6	6	1	72
		PERCENT	100	3		7	7	1	82
	FRUITS/VEGETABLE MARKET	NUMBER	88	-	71	3	7	2	76
		PERCENT	100	-		3	8	2	86
SANGAN SUB-	LIVESTOCK MARKET	NUMBER	3	-	73	-	-	1	2
		PERCENT	100	-		-	-	33	67
	GRAINS MARKET	NUMBER	3	-	73	-	-	1	2
		PERCENT	100	-		-	-	33	67
	FRUITS/VEGETABLE MARKET	NUMBER	3	-	73	-	-	1	2
		PERCENT	100	-		-	-	33	67
SIBI	LIVESTOCK MARKET	NUMBER	29	-	15	13	11	5	-
		PERCENT	100	-		45	38	17	-
	GRAINS MARKET	NUMBER	29	-	15	13	11	5	-
		PERCENT	100	-		45	38	17	-
	FRUITS/VEGETABLE MARKET	NUMBER	29	-	15	13	11	5	-
		PERCENT	100	-		45	38	17	-

TABLE 6.7: MOUZAS REPORTING WHOLE SALE MARKETS

ADMINSTRATIVE UNIT	TYPE OF FACILITY		RURAL POPU-LATED MOUZAS	MOUZAS WITH FACILTY	AVERAGE DISTANCE	MOUZAS BY DISTANCE (IN KM) FROM FACILITY			
						1-10	11-25	26-50	51 AND ABOVE
1	2		3	4	5	6	7	8	9
ZIARAT DISTRICT	**LIVESTOCK MARKET**	**NUMBER**	**84**	**4**	**40**	**14**	**27**	**17**	**22**
		PERCENT	**100**	**5**		**17**	**32**	**20**	**26**
	GRAINS MARKET	**NUMBER**	**84**	**3**	**78**	**16**	**30**	**12**	**23**
		PERCENT	**100**	**4**		**19**	**36**	**14**	**27**
	FRUITS/VEGETABLE MARKET	**NUMBER**	**84**	**1**	**51**	**16**	**33**	**13**	**21**
		PERCENT	**100**	**1**		**19**	**39**	**15**	**25**
SINJAWI SUB-	LIVESTOCK MARKET	NUMBER	57	4	19	14	27	12	-
		PERCENT	100	7		25	47	21	-
	GRAINS MARKET	NUMBER	57	1	20	15	30	10	1
		PERCENT	100	2		26	53	18	2
	FRUITS/VEGETABLE MARKET	NUMBER	57	-	18	15	33	9	-
		PERCENT	100	-		26	58	16	-
ZIARAT	LIVESTOCK MARKET	NUMBER	27	-	81	-	-	5	22
		PERCENT	100	-		-	-	19	81
	GRAINS MARKET	NUMBER	27	2	207	1	-	2	22
		PERCENT	100	7		4	-	7	81
	FRUITS/VEGETABLE MARKET	NUMBER	27	1	124	1	-	4	21
		PERCENT	100	4		4	-	15	78
ZHOB DIVISION	**LIVESTOCK MARKET**	**NUMBER**	**861**	**18**	**57**	**104**	**188**	**275**	**276**
		PERCENT	**100**	**2**		**12**	**22**	**32**	**32**
	GRAINS MARKET	**NUMBER**	**861**	**20**	**69**	**84**	**156**	**211**	**390**
		PERCENT	**100**	**2**		**10**	**18**	**25**	**45**
	FRUITS/VEGETABLE MARKET	**NUMBER**	**861**	**11**	**72**	**84**	**153**	**233**	**380**
		PERCENT	**100**	**1**		**10**	**18**	**27**	**44**
BARKHAN DISTRICT	**LIVESTOCK MARKET**	**NUMBER**	**129**	**1**	**33**	**21**	**40**	**49**	**18**
		PERCENT	**100**	**1**		**16**	**31**	**38**	**14**
	GRAINS MARKET	**NUMBER**	**129**	**4**	**123**	**9**	**12**	**7**	**97**
		PERCENT	**100**	**3**		**7**	**9**	**5**	**75**
	FRUITS/VEGETABLE MARKET	**NUMBER**	**129**	**4**	**129**	**8**	**10**	**4**	**103**
		PERCENT	**100**	**3**		**6**	**8**	**3**	**80**
BARKHAN	LIVESTOCK MARKET	NUMBER	129	1	33	21	40	49	18
		PERCENT	100	1		16	31	38	14
	GRAINS MARKET	NUMBER	129	4	123	9	12	7	97
		PERCENT	100	3		7	9	5	75
	FRUITS/VEGETABLE MARKET	NUMBER	129	4	129	8	10	4	103
		PERCENT	100	3		6	8	3	80
DUKI DISTRICT	**LIVESTOCK MARKET**	**NUMBER**	**84**	**1**	**45**	**15**	**16**	**21**	**31**
		PERCENT	**100**	**1**		**18**	**19**	**25**	**37**
	GRAINS MARKET	**NUMBER**	**84**	**-**	**47**	**16**	**16**	**20**	**32**
		PERCENT	**100**	**-**		**19**	**19**	**24**	**38**
	FRUITS/VEGETABLE MARKET	**NUMBER**	**84**	**1**	**45**	**15**	**16**	**21**	**31**
		PERCENT	**100**	**1**		**18**	**19**	**25**	**37**
DUKI	LIVESTOCK MARKET	NUMBER	84	1	45	15	16	21	31
		PERCENT	100	1		18	19	25	37
	GRAINS MARKET	NUMBER	84	-	47	16	16	20	32
		PERCENT	100	-		19	19	24	38
	FRUITS/VEGETABLE MARKET	NUMBER	84	1	45	15	16	21	31
		PERCENT	100	1		18	19	25	37
KILLA SAIFULLAH DISTRICT	**LIVESTOCK MARKET**	**NUMBER**	**140**	**-**	**31**	**33**	**53**	**27**	**27**
		PERCENT	**100**	**-**		**24**	**38**	**19**	**19**
	GRAINS MARKET	**NUMBER**	**140**	**-**	**28**	**36**	**56**	**27**	**21**
		PERCENT	**100**	**-**		**26**	**40**	**19**	**15**
	FRUITS/VEGETABLE MARKET	**NUMBER**	**140**	**-**	**30**	**35**	**55**	**27**	**23**
		PERCENT	**100**	**-**		**25**	**39**	**19**	**16**
BADINI SUB-	LIVESTOCK MARKET	NUMBER	7	-	96	-	-	-	7
		PERCENT	100	-		-	-	-	100
	GRAINS MARKET	NUMBER	7	-	96	-	-	-	7
		PERCENT	100	-		-	-	-	100
	FRUITS/VEGETABLE MARKET	NUMBER	7	-	96	-	-	-	7
		PERCENT	100	-		-	-	-	100

TABLE 6.7: MOUZAS REPORTING WHOLE SALE MARKETS

ADMINSTRATIVE UNIT	TYPE OF FACILITY		RURAL POPU-LATED MOUZAS	MOUZAS WITH FACILTY	AVERAGE DISTANCE	MOUZAS BY DISTANCE (IN KM) FROM FACILITY			
						1-10	11-25	26-50	51 AND ABOVE
1	2		3	4	5	6	7	8	9
KAN MEHTARZAI SUB-	LIVESTOCK MARKET	NUMBER	16	-	17	-	16	-	-
		PERCENT	100	-		-	100	-	-
	GRAINS MARKET	NUMBER	16	-	17	-	16	-	-
		PERCENT	100	-		-	100	-	-
	FRUITS/VEGETABLE MARKET	NUMBER	16	-	17	-	16	-	-
		PERCENT	100	-		-	100	-	-
KILLA SAIFULLAH	LIVESTOCK MARKET	NUMBER	44	-	21	23	14	3	4
		PERCENT	100	-		52	32	7	9
	GRAINS MARKET	NUMBER	44	-	21	23	14	3	4
		PERCENT	100	-		52	32	7	9
	FRUITS/VEGETABLE MARKET	NUMBER	44	-	21	23	14	3	4
		PERCENT	100	-		52	32	7	9
LOIBAND	LIVESTOCK MARKET	NUMBER	28	-	53	-	2	11	15
		PERCENT	100	-		-	7	39	54
	GRAINS MARKET	NUMBER	28	-	42	3	5	11	9
		PERCENT	100	-		11	18	39	32
	FRUITS/VEGETABLE MARKET	NUMBER	28	-	48	2	4	11	11
		PERCENT	100	-		7	14	39	39
MUSLIM BAGH	LIVESTOCK MARKET	NUMBER	30	-	14	10	19	1	-
		PERCENT	100	-		33	63	3	-
	GRAINS MARKET	NUMBER	30	-	14	10	19	1	-
		PERCENT	100	-		33	63	3	-
	FRUITS/VEGETABLE MARKET	NUMBER	30	-	14	10	19	1	-
		PERCENT	100	-		33	63	3	-
SHINKI SUB-	LIVESTOCK MARKET	NUMBER	15	-	36	-	2	12	1
		PERCENT	100	-		-	13	80	7
	GRAINS MARKET	NUMBER	15	-	36	-	2	12	1
		PERCENT	100	-		-	13	80	7
	FRUITS/VEGETABLE MARKET	NUMBER	15	-	36	-	2	12	1
		PERCENT	100	-		-	13	80	7
LORALAI DISTRICT	**LIVESTOCK MARKET**	**NUMBER**	**165**	**4**	**40**	**13**	**38**	**69**	**41**
		PERCENT	**100**	**2**		**8**	**23**	**42**	**25**
	GRAINS MARKET	**NUMBER**	**165**	**5**	**87**	**13**	**37**	**46**	**64**
		PERCENT	**100**	**3**		**8**	**22**	**28**	**39**
	FRUITS/VEGETABLE MARKET	**NUMBER**	**165**	**1**	**41**	**13**	**37**	**71**	**43**
		PERCENT	**100**	**1**		**8**	**22**	**43**	**26**
BORI	LIVESTOCK MARKET	NUMBER	95	2	30	12	37	32	12
		PERCENT	100	2		13	39	34	13
	GRAINS MARKET	NUMBER	95	3	30	13	35	32	12
		PERCENT	100	3		14	37	34	13
	FRUITS/VEGETABLE MARKET	NUMBER	95	1	30	13	36	33	12
		PERCENT	100	1		14	38	35	13
MEKHTAR SUB-	LIVESTOCK MARKET	NUMBER	70	2	55	1	1	37	29
		PERCENT	100	3		1	1	53	41
	GRAINS MARKET	NUMBER	70	2	165	-	2	14	52
		PERCENT	100	3		-	3	20	74
	FRUITS/VEGETABLE MARKET	NUMBER	70	-	56	-	1	38	31
		PERCENT	100	-		-	1	54	44
MUSAKHEL DISTRICT	**LIVESTOCK MARKET**	**NUMBER**	**66**	**4**	**70**	**15**	**10**	**11**	**26**
		PERCENT	**100**	**6**		**23**	**15**	**17**	**39**
	GRAINS MARKET	**NUMBER**	**66**	**9**	**132**	**3**	**5**	**12**	**37**
		PERCENT	**100**	**14**		**5**	**8**	**18**	**56**
	FRUITS/VEGETABLE MARKET	**NUMBER**	**66**	**2**	**125**	**6**	**7**	**11**	**40**
		PERCENT	**100**	**3**		**9**	**11**	**17**	**61**
DRUG	LIVESTOCK MARKET	NUMBER	8	1	14	5	1	-	1
		PERCENT	100	13		63	13	-	13
	GRAINS MARKET	NUMBER	8	1	56	-	-	4	3
		PERCENT	100	13		-	-	50	38
	FRUITS/VEGETABLE MARKET	NUMBER	8	-	58	-	-	4	4
		PERCENT	100	-		-	-	50	50

TABLE 6.7: MOUZAS REPORTING WHOLE SALE MARKETS

ADMINSTRATIVE UNIT	TYPE OF FACILITY		RURAL POPU-LATED MOUZAS	MOUZAS WITH FACILTY	AVERAGE DISTANCE	MOUZAS BY DISTANCE (IN KM) FROM FACILITY			
						1-10	11-25	26-50	51 AND ABOVE
1	2		3	4	5	6	7	8	9
KINGRI	LIVESTOCK MARKET	NUMBER	10	2	54	-	-	4	4
		PERCENT	100	20		-	-	40	40
	GRAINS MARKET	NUMBER	10	2	36	-	2	5	1
		PERCENT	100	20		-	20	50	10
	FRUITS/VEGETABLE MARKET	NUMBER	10	1	29	-	3	6	-
		PERCENT	100	10		-	30	60	-
MUSAKHEL	LIVESTOCK MARKET	NUMBER	33	1	77	10	8	4	10
		PERCENT	100	3		30	24	12	30
	GRAINS MARKET	NUMBER	33	6	181	3	3	3	18
		PERCENT	100	18		9	9	9	55
	FRUITS/VEGETABLE MARKET	NUMBER	33	1	176	6	4	1	21
		PERCENT	100	3		18	12	3	64
SUB-TEHSIL TEAR ESSOT	LIVESTOCK MARKET	NUMBER	8	-	74	-	1	2	5
		PERCENT	100	-		-	13	25	63
	GRAINS MARKET	NUMBER	8	-	119	-	-	-	8
		PERCENT	100	-		-	-	-	100
	FRUITS/VEGETABLE MARKET	NUMBER	8	-	90	-	-	-	8
		PERCENT	100	-		-	-	-	100
SUB-TEHSIL ZAMRI PALASIN	LIVESTOCK MARKET	NUMBER	7	-	109	-	-	1	6
		PERCENT	100	-		-	-	14	86
	GRAINS MARKET	NUMBER	7	-	143	-	-	-	7
		PERCENT	100	-		-	-	-	100
	FRUITS/VEGETABLE MARKET	NUMBER	7	-	136	-	-	-	7
		PERCENT	100	-		-	-	-	100
SHERANI DISTRICT	**LIVESTOCK MARKET**	**NUMBER**	**179**	**3**	**57**	**-**	**14**	**63**	**99**
		PERCENT	**100**	**2**		**-**	**8**	**35**	**55**
	GRAINS MARKET	**NUMBER**	**179**	**1**	**58**	**-**	**13**	**62**	**103**
		PERCENT	**100**	**1**		**-**	**7**	**35**	**58**
	FRUITS/VEGETABLE MARKET	**NUMBER**	**179**	**-**	**64**	**-**	**12**	**62**	**105**
		PERCENT	**100**	**-**		**-**	**7**	**35**	**59**
SHERANI SUB-DIVISION	LIVESTOCK MARKET	NUMBER	179	3	57	-	14	63	99
		PERCENT	100	2		-	8	35	55
	GRAINS MARKET	NUMBER	179	1	58	-	13	62	103
		PERCENT	100	1		-	7	35	58
	FRUITS/VEGETABLE MARKET	NUMBER	179	-	64	-	12	62	105
		PERCENT	100	-		-	7	35	59
ZHOB DISTRICT	**LIVESTOCK MARKET**	**NUMBER**	**98**	**5**	**53**	**7**	**17**	**35**	**34**
		PERCENT	**100**	**5**		**7**	**17**	**36**	**35**
	GRAINS MARKET	**NUMBER**	**98**	**1**	**53**	**7**	**17**	**37**	**36**
		PERCENT	**100**	**1**		**7**	**17**	**38**	**37**
	FRUITS/VEGETABLE MARKET	**NUMBER**	**98**	**3**	**53**	**7**	**16**	**37**	**35**
		PERCENT	**100**	**3**		**7**	**16**	**38**	**36**
ASHWAT SUB-TEHSIL	LIVESTOCK MARKET	NUMBER	3	1	128	-	-	-	2
		PERCENT	100	33		-	-	-	67
	GRAINS MARKET	NUMBER	3	-	115	-	-	-	3
		PERCENT	100	-		-	-	-	100
	FRUITS/VEGETABLE MARKET	NUMBER	3	-	115	-	-	-	3
		PERCENT	100	-		-	-	-	100
QAMAR DIN KAREZ	LIVESTOCK MARKET	NUMBER	3	-	160	1	-	-	2
		PERCENT	100	-		33	-	-	67
	GRAINS MARKET	NUMBER	3	-	160	1	-	-	2
		PERCENT	100	-		33	-	-	67
	FRUITS/VEGETABLE MARKET	NUMBER	3	-	160	1	-	-	2
		PERCENT	100	-		33	-	-	67
SAMBAZA SUB-	LIVESTOCK MARKET	NUMBER	18	-	84	-	-	8	10
		PERCENT	100	-		-	-	44	56
	GRAINS MARKET	NUMBER	18	-	84	-	-	8	10
		PERCENT	100	-		-	-	44	56
	FRUITS/VEGETABLE MARKET	NUMBER	18	-	84	-	-	8	10
		PERCENT	100	-		-	-	44	56

TABLE 6.7: MOUZAS REPORTING WHOLE SALE MARKETS

ADMINSTRATIVE UNIT	TYPE OF FACILITY		RURAL POPU-LATED MOUZAS	MOUZAS WITH FACILTY	AVERAGE DISTANCE	MOUZAS BY DISTANCE (IN KM) FROM FACILITY			
						1-10	11-25	26-50	51 AND ABOVE
1	2		3	4	5	6	7	8	9
ZHOB	LIVESTOCK MARKET	NUMBER	74	4	38	6	17	27	20
		PERCENT	100	5		8	23	36	27
	GRAINS MARKET	NUMBER	74	1	38	6	17	29	21
		PERCENT	100	1		8	23	39	28
	FRUITS/VEGETABLE MARKET	NUMBER	74	3	38	6	16	29	20
		PERCENT	100	4		8	22	39	27

* VALUE LESS THAN 0.5

TABLE 6.8 : MOUZAS REPORTING AGRICULTURAL MACHINERY REPAIRING WORKSHOP

ADMINSTRATIVE UNIT		RURAL POPU-LATED MOUZAS	MOUZAS REPORTING AGRICULTURAL MACHINERY REPAIRING WORKSHOP	AVERAGE DISTANCE	MOUZAS BY DISTANCE (IN KM) FROM FACILITY OF AGRICULTURAL MACHINERY WORKSHOP			
					1-10	11-25	26-50	51 AND ABOVE
1		2	3	4	5	6	7	8
BALOCHISTAN	**NUMBER**	**6325**	**131**	**59**	**920**	**1299**	**1496**	**2479**
	PERCENT	**100**	**2**		**15**	**21**	**24**	**39**
KALAT DIVISION	**NUMBER**	**2503**	**53**	**59**	**323**	**316**	**572**	**1239**
	PERCENT	**100**	**2**		**13**	**13**	**23**	**50**
AWARAN DISTRICT	**NUMBER**	**202**	**2**	**51**	**37**	**54**	**39**	**70**
	PERCENT	**100**	**1**		**18**	**27**	**19**	**35**
AWARAN	NUMBER	15	1	21	4	8	1	1
	PERCENT	100	7		27	53	7	7
GISHKORE SUB-	NUMBER	44	-	68	1	1	9	33
	PERCENT	100	-		2	2	20	75
JHAL JAO SUB-	NUMBER	73	-	40	14	29	13	17
	PERCENT	100	-		19	40	18	23
KORAK JHAO	NUMBER	21	-	141	-	-	3	18
	PERCENT	100	-		-	-	14	86
MASHKAI	NUMBER	49	1	20	18	16	13	1
	PERCENT	100	2		37	33	27	2
KALAT DISTRICT	**NUMBER**	**345**	**2**	**67**	**26**	**49**	**74**	**194**
	PERCENT	**100**	**1**		**8**	**14**	**21**	**56**
GAZG SUB-	NUMBER	31	-	125	-	1	3	27
	PERCENT	100	-		-	3	10	87
JOHAN SUB-	NUMBER	60	-	116	-	-	2	58
	PERCENT	100	-		-	-	3	97
KALAT	NUMBER	194	-	52	12	39	52	91
	PERCENT	100	-		6	20	27	47
MANGOCHAR	NUMBER	60	2	37	14	9	17	18
	PERCENT	100	3		23	15	28	30
KHUZDAR DISTRICT	**NUMBER**	**1193**	**1**	**100**	**38**	**85**	**230**	**839**
	PERCENT	**100**	*****		**3**	**7**	**19**	**70**
ARANJI SUB-TEHSIL	NUMBER	86	-	113	-	4	10	72
	PERCENT	100	-		-	5	12	84
KARAKH SUB-TEHSIL	NUMBER	122	-	86	-	3	10	109
	PERCENT	100	-		-	2	8	89
KHUZDAR TEHSIL	NUMBER	335	1	60	6	38	127	163
	PERCENT	100	*		2	11	38	49
MOOLA SUB-TEHSIL	NUMBER	78	-	121	1	-	2	75
	PERCENT	100	-		1	-	3	96
NAL SUB-TEHSIL	NUMBER	121	-	64	5	17	32	67
	PERCENT	100	-		4	14	26	55
ORNACH SUB-TEHSIL	NUMBER	67	-	84	5	2	15	45
	PERCENT	100	-		7	3	22	67
SAROONA SUB-TEHSIL	NUMBER	263	-	179	-	1	-	262
	PERCENT	100	-		-	*	-	100
WADH TEHSIL	NUMBER	72	-	35	20	15	26	11
	PERCENT	100	-		28	21	36	15
ZEHRI TEHSIL	NUMBER	49	-	133	1	5	8	35
	PERCENT	100	-		2	10	16	71

TABLE 6.8 : MOUZAS REPORTING AGRICULTURAL MACHINERY REPAIRING WORKSHOP

ADMINSTRATIVE UNIT		RURAL POPU-LATED MOUZAS	MOUZAS REPORTING AGRICULTURAL MACHINERY REPAIRING WORKSHOP	AVERAGE DISTANCE	MOUZAS BY DISTANCE (IN KM) FROM FACILITY OF AGRICULTURAL MACHINERY WORKSHOP			
					1-10	11-25	26-50	51 AND ABOVE
1		2	3	4	5	6	7	8
LASBELA DISTRICT	**NUMBER**	**259**	**4**	**58**	**41**	**57**	**82**	**75**
	PERCENT	**100**	**2**		**16**	**22**	**32**	**29**
BELA TEHSIL	NUMBER	65	-	74	20	15	11	19
	PERCENT	100	-		31	23	17	29
DUREJI TEHSIL	NUMBER	20	-	162	-	-	-	20
	PERCENT	100	-		-	-	-	100
GADDANI TEHSIL	NUMBER	3	-	17	-	3	-	-
	PERCENT	100	-		-	100	-	-
HUB TEHSIL	NUMBER	7	1	36	-	2	4	-
	PERCENT	100	14		-	29	57	-
KANRAJ TEHSIL	NUMBER	9	-	111	-	-	-	9
	PERCENT	100	-		-	-	-	100
LAKHRA TEHSIL	NUMBER	48	-	31	3	10	31	4
	PERCENT	100	-		6	21	65	8
LIARI TEHSIL	NUMBER	45	2	55	2	11	12	18
	PERCENT	100	4		4	24	27	40
SONMIANI/WINDER TEHSIL	NUMBER	21	1	25	3	8	9	-
	PERCENT	100	5		14	38	43	-
UTHAL TEHSIL	NUMBER	41	-	29	13	8	15	5
	PERCENT	100	-		32	20	37	12
MASTUNG DISTRICT	**NUMBER**	**247**	**40**	**24**	**105**	**22**	**55**	**25**
	PERCENT	**100**	**16**		**43**	**9**	**22**	**10**
DASHT	NUMBER	79	30	46	2	3	25	19
	PERCENT	100	38		3	4	32	24
KHAD KOCHA SUB-	NUMBER	34	5	18	11	10	8	-
	PERCENT	100	15		32	29	24	-
KIRDGAP SUB-	NUMBER	39	2	22	26	5	2	4
	PERCENT	100	5		67	13	5	10
MASTUNG	NUMBER	95	3	14	66	4	20	2
	PERCENT	100	3		69	4	21	2
SHAHEED SIKANDAR ABAD	**NUMBER**	**257**	**4**	**29**	**76**	**49**	**92**	**36**
	PERCENT	**100**	**2**		**30**	**19**	**36**	**14**
DASHT E GORA	NUMBER	19	-	47	-	3	7	9
	PERCENT	100	-		-	16	37	47
SORAB	NUMBER	238	4	28	76	46	85	27
	PERCENT	100	2		32	19	36	11
MEKRAN DIVISION	**NUMBER**	**484**	**6**	**59**	**43**	**61**	**83**	**291**
	PERCENT	**100**	**1**		**9**	**13**	**17**	**60**
GWADAR DISTRICT	**NUMBER**	**141**	**-**	**72**	**5**	**25**	**23**	**88**
	PERCENT	**100**	**-**		**4**	**18**	**16**	**62**
CHIWANI	NUMBER	6	-	62	-	1	1	4
	PERCENT	100	-		-	17	17	67
GAWADAR	NUMBER	34	-	62	5	15	5	9
	PERCENT	100	-		15	44	15	26
ORMARA	NUMBER	17	-	33	-	5	12	-
	PERCENT	100	-		-	29	71	-

TABLE 6.8 : MOUZAS REPORTING AGRICULTURAL MACHINERY REPAIRING WORKSHOP

ADMINSTRATIVE UNIT		RURAL POPU-LATED MOUZAS	MOUZAS REPORTING AGRICULTURAL MACHINERY REPAIRING WORKSHOP	AVERAGE DISTANCE	MOUZAS BY DISTANCE (IN KM) FROM FACILITY OF AGRICULTURAL MACHINERY WORKSHOP			
					1-10	11-25	26-50	51 AND ABOVE
1		2	3	4	5	6	7	8
PASNI	NUMBER	62	-	85	-	2	5	55
	PERCENT	100	-		-	3	8	89
SUNTSER	NUMBER	22	-	81	-	2	-	20
	PERCENT	100	-		-	9	-	91
KECH DISTRICT	**NUMBER**	**248**	**6**	**69**	**27**	**31**	**51**	**133**
	PERCENT	**100**	**2**		**11**	**13**	**21**	**54**
BALNIGORE SUB-TEHSIL	NUMBER	35	1	22	20	6	3	5
	PERCENT	100	3		57	17	9	14
BULAIDA SUB-TEHSIL	NUMBER	11	-	75	-	-	3	8
	PERCENT	100	-		-	-	27	73
DASHT SUB-TEHSIL	NUMBER	43	2	80	2	4	6	29
	PERCENT	100	5		5	9	14	67
HOSHAB SUB-TEHSIL	NUMBER	28	1	137	-	-	2	25
	PERCENT	100	4		-	-	7	89
KECH (TURBAT) TEHSIL	NUMBER	75	2	34	5	21	37	10
	PERCENT	100	3		7	28	49	13
ZAMORAN SUB-TEHSIL	NUMBER	56	-	102	-	-	-	56
	PERCENT	100	-		-	-	-	100
PANJGUR DISTRICT	**NUMBER**	**95**	**-**	**80**	**11**	**5**	**9**	**70**
	PERCENT	**100**	**-**		**12**	**5**	**9**	**74**
GICHK SUB-TEHSIL	NUMBER	22	-	120	-	-	-	22
	PERCENT	100	-		-	-	-	100
GOWARGO TEHSIL	NUMBER	32	-	83	-	-	8	24
	PERCENT	100	-		-	-	25	75
PANJGUR TEHSIL	NUMBER	17	-	10	11	5	1	-
	PERCENT	100	-		65	29	6	-
PAROME TEHSIL	NUMBER	24	-	90	-	-	-	24
	PERCENT	100	-		-	-	-	100
NASIRABAD DIVISION	**NUMBER**	**860**	**12**	**59**	**166**	**277**	**301**	**104**
	PERCENT	**100**	**1**		**19**	**32**	**35**	**12**
JAFFARABAD DISTRICT	**NUMBER**	**184**	**9**	**20**	**53**	**71**	**50**	**1**
	PERCENT	**100**	**5**		**29**	**39**	**27**	**1**
GANDHAKA	NUMBER	90	1	24	25	25	38	1
	PERCENT	100	1		28	28	42	1
JHAT PAT	NUMBER	48	4	17	10	27	7	-
	PERCENT	100	8		21	56	15	-
USTA MUHAMMAD	NUMBER	46	4	15	18	19	5	-
	PERCENT	100	9		39	41	11	-
JHAL MAGSI DISTRICT	**NUMBER**	**184**	**1**	**29**	**33**	**52**	**86**	**12**
	PERCENT	**100**	**1**		**18**	**28**	**47**	**7**
GANDAWA	NUMBER	43	1	27	12	14	13	3
	PERCENT	100	2		28	33	30	7
JHAL MAGSI	NUMBER	105	-	24	21	35	49	-
	PERCENT	100	-		20	33	47	-
MIRPUR SUB-	NUMBER	36	-	46	-	3	24	9
	PERCENT	100	-		-	8	67	25

TABLE 6.8 : MOUZAS REPORTING AGRICULTURAL MACHINERY REPAIRING WORKSHOP

ADMINSTRATIVE UNIT		RURAL POPU-LATED MOUZAS	MOUZAS REPORTING AGRICULTURAL MACHINERY REPAIRING WORKSHOP	AVERAGE DISTANCE	MOUZAS BY DISTANCE (IN KM) FROM FACILITY OF AGRICULTURAL MACHINERY WORKSHOP			
					1-10	11-25	26-50	51 AND ABOVE
1		2	3	4	5	6	7	8
KACHHI DISTRICT	**NUMBER**	**281**	**-**	**38**	**47**	**68**	**93**	**73**
	PERCENT	**100**	**-**		**17**	**24**	**33**	**26**
BALANARI SUB-	NUMBER	65	-	49	4	11	24	26
	PERCENT	100	-		6	17	37	40
BHAG	NUMBER	113	-	19	41	41	31	-
	PERCENT	100	-		36	36	27	-
DHADAR	NUMBER	29	-	31	2	9	17	1
	PERCENT	100	-		7	31	59	3
KHATTAN SUB-	NUMBER	19	-	26	-	6	13	-
	PERCENT	100	-		-	32	68	-
MACH SUB-	NUMBER	7	-	53	-	1	2	4
	PERCENT	100	-		-	14	29	57
SANNI SUB-	NUMBER	48	-	78	-	-	6	42
	PERCENT	100	-		-	-	13	88
NASIRABAD DISTRICT	**NUMBER**	**166**	**2**	**29**	**17**	**71**	**58**	**18**
	PERCENT	**100**	**1**		**10**	**43**	**35**	**11**
BABA KOT	NUMBER	32	1	26	1	21	7	2
	PERCENT	100	3		3	66	22	6
CHATTAR SUB-	NUMBER	52	-	39	3	10	28	11
	PERCENT	100	-		6	19	54	21
DERA MURAD JAMALI	NUMBER	19	1	21	1	13	4	-
	PERCENT	100	5		5	68	21	-
LANDHI	NUMBER	27	-	34	-	9	15	3
	PERCENT	100	-		-	33	56	11
TAMBOO	NUMBER	36	-	18	12	18	4	2
	PERCENT	100	-		33	50	11	6
SOHBATPUR DISTRICT	**NUMBER**	**45**	**-**	**21**	**16**	**15**	**14**	**-**
	PERCENT	**100**	**-**		**36**	**33**	**31**	**-**
FARIDABAD	NUMBER	9	-	18	2	6	1	-
	PERCENT	100	-		22	67	11	-
HAIRDEEN	NUMBER	5	-	7	4	1	-	-
	PERCENT	100	-		80	20	-	-
MANJHI PUR	NUMBER	7	-	21	2	3	2	-
	PERCENT	100	-		29	43	29	-
PANHWAR	NUMBER	8	-	39	-	-	8	-
	PERCENT	100	-		-	-	100	-
SAID MUHAMMAD KANRANI	NUMBER	4	-	40	-	1	3	-
	PERCENT	100	-		-	25	75	-
SOHBATPUR	NUMBER	12	-	9	8	4	-	-
	PERCENT	100	-		67	33	-	-
QUETTA DIVISION	**NUMBER**	**481**	**29**	**59**	**152**	**242**	**50**	**8**
	PERCENT	**100**	**6**		**32**	**50**	**10**	**2**
KILLA ABDULLAH DISTRICT	**NUMBER**	**98**	**11**	**17**	**24**	**50**	**13**	**-**
	PERCENT	**100**	**11**		**24**	**51**	**13**	**-**
CHAMAN	NUMBER	30	-	9	20	9	1	-
	PERCENT	100	-		67	30	3	-

TABLE 6.8 : MOUZAS REPORTING AGRICULTURAL MACHINERY REPAIRING WORKSHOP

ADMINSTRATIVE UNIT		RURAL POPU-LATED MOUZAS	MOUZAS REPORTING AGRICULTURAL MACHINERY REPAIRING WORKSHOP	AVERAGE DISTANCE	MOUZAS BY DISTANCE (IN KM) FROM FACILITY OF AGRICULTURAL MACHINERY WORKSHOP			
					1-10	11-25	26-50	51 AND ABOVE
1		2	3	4	5	6	7	8
DOBANDI SUB-	NUMBER	47	-	22	-	39	8	-
	PERCENT	100	-		-	83	17	-
GULISTAN	NUMBER	10	4	30	1	1	4	-
	PERCENT	100	40		10	10	40	-
KILLA ABDULLAH	NUMBER	11	7	7	3	1	-	-
	PERCENT	100	64		27	9	-	-
PISHIN DISTRICT	**NUMBER**	**325**	**6**	**17**	**104**	**179**	**32**	**4**
	PERCENT	**100**	**2**		**32**	**55**	**10**	**1**
BARSHORE SUB-	NUMBER	249	1	14	90	145	11	2
	PERCENT	100	*		36	58	4	1
HARAM ZAI SUB-	NUMBER	15	2	33	2	3	8	-
	PERCENT	100	13		13	20	53	-
KAREZAT SUB-	NUMBER	27	-	25	2	14	11	-
	PERCENT	100	-		7	52	41	-
PISHIN	NUMBER	28	3	16	9	15	1	-
	PERCENT	100	11		32	54	4	-
SARANAN	NUMBER	6	-	43	1	2	1	2
	PERCENT	100	-		17	33	17	33
QUETTA DISTRICT	**NUMBER**	**58**	**12**	**19**	**24**	**13**	**5**	**4**
	PERCENT	**100**	**21**		**41**	**22**	**9**	**7**
PANJ PAI SUB-	NUMBER	4	-	80	-	-	-	4
	PERCENT	100	-		-	-	-	100
QUETTA CITY	NUMBER	16	5	7	11	-	-	-
	PERCENT	100	31		69	-	-	-
QUETTA SADDAR	NUMBER	38	7	15	13	13	5	-
	PERCENT	100	18		34	34	13	-
RAKHSHAN DIVISION	**NUMBER**	**446**	**16**	**59**	**50**	**98**	**126**	**156**
	PERCENT	**100**	**4**		**11**	**22**	**28**	**35**
CHAGAI DISTRICT	**NUMBER**	**48**	**2**	**86**	**4**	**11**	**6**	**25**
	PERCENT	**100**	**4**		**8**	**23**	**13**	**52**
CHAGAI SUB-	NUMBER	10	1	13	3	5	1	-
	PERCENT	100	10		30	50	10	-
DALBANDIN	NUMBER	30	1	71	1	6	5	17
	PERCENT	100	3		3	20	17	57
NOKUNDI SUB-	NUMBER	6	-	237	-	-	-	6
	PERCENT	100	-		-	-	-	100
TAFTAN SUB-	NUMBER	2	-	190	-	-	-	2
	PERCENT	100	-		-	-	-	100
KHARAN DISTRICT	**NUMBER**	**177**	**-**	**35**	**27**	**52**	**62**	**36**
	PERCENT	**100**	**-**		**15**	**29**	**35**	**20**
KHARAN	NUMBER	37	-	20	16	10	10	1
	PERCENT	100	-		43	27	27	3
PATKIN	NUMBER	28	-	65	-	-	2	26
	PERCENT	100	-		-	-	7	93
SAR KHARAN	NUMBER	61	-	25	9	24	27	1
	PERCENT	100	-		15	39	44	2

TABLE 6.8 : MOUZAS REPORTING AGRICULTURAL MACHINERY REPAIRING WORKSHOP

ADMINSTRATIVE UNIT		RURAL POPU-LATED MOUZAS	MOUZAS REPORTING AGRICULTURAL MACHINERY REPAIRING WORKSHOP	AVERAGE DISTANCE	MOUZAS BY DISTANCE (IN KM) FROM FACILITY OF AGRICULTURAL MACHINERY WORKSHOP			
					1-10	11-25	26-50	51 AND ABOVE
1		2	3	4	5	6	7	8
TOHMULK	NUMBER	51	-	40	2	18	23	8
	PERCENT	100	-		4	35	45	16
NUSHKI DISTRICT	**NUMBER**	**33**	**-**	**44**	**1**	**7**	**12**	**13**
	PERCENT	**100**	**-**		**3**	**21**	**36**	**39**
DAK SUB-	NUMBER	14	-	61	-	-	3	11
	PERCENT	100	-		-	-	21	79
NUSHKI	NUMBER	19	-	31	1	7	9	2
	PERCENT	100	-		5	37	47	11
WASHUK DISTRICT	**NUMBER**	**188**	**14**	**56**	**18**	**28**	**46**	**82**
	PERCENT	**100**	**7**		**10**	**15**	**24**	**44**
BESMYA	NUMBER	29	1	33	5	5	14	4
	PERCENT	100	3		17	17	48	14
MASHKEEL	NUMBER	55	6	48	4	10	16	19
	PERCENT	100	11		7	18	29	35
NAG	NUMBER	31	1	53	5	6	5	14
	PERCENT	100	3		16	19	16	45
SHAHO GARDI	NUMBER	44	5	62	3	1	8	27
	PERCENT	100	11		7	2	18	61
WASHUK	NUMBER	29	1	86	1	6	3	18
	PERCENT	100	3		3	21	10	62
SIBI DIVISION	**NUMBER**	**690**	**7**	**59**	**80**	**115**	**90**	**398**
	PERCENT	**100**	**1**		**12**	**17**	**13**	**58**
DERA BUGTI DISTRICT	**NUMBER**	**213**	**1**	**68**	**6**	**37**	**46**	**123**
	PERCENT	**100**	*****		**3**	**17**	**22**	**58**
BAIKAR SUB-TEHSIL	NUMBER	13	-	119	-	-	-	13
	PERCENT	100	-		-	-	-	100
DERA BUGTI TEHSIL	NUMBER	46	-	70	5	15	1	25
	PERCENT	100	-		11	33	2	54
LOTI	NUMBER	22	-	104	-	2	1	19
	PERCENT	100	-		-	9	5	86
MALAM SUB-	NUMBER	17	-	75	-	-	2	15
	PERCENT	100	-		-	-	12	88
PHELAWAGH	NUMBER	12	-	111	-	-	-	12
	PERCENT	100	-		-	-	-	100
PIR KOH SUB-TEHSIL	NUMBER	46	-	60	-	1	16	29
	PERCENT	100	-		-	2	35	63
SANGSELLAH SUB-TEHSIL	NUMBER	20	1	34	-	5	12	2
	PERCENT	100	5		-	25	60	10
SUI TEHSIL	NUMBER	37	-	37	1	14	14	8
	PERCENT	100	-		3	38	38	22
HARNAI DISTRICT	**NUMBER**	**83**	**1**	**17**	**38**	**27**	**11**	**6**
	PERCENT	**100**	**1**		**46**	**33**	**13**	**7**
HARNAI	NUMBER	60	1	19	29	14	11	5
	PERCENT	100	2		48	23	18	8
KHOAST SUB-	NUMBER	14	-	16	5	8	-	1
	PERCENT	100	-		36	57	-	7

TABLE 6.8 : MOUZAS REPORTING AGRICULTURAL MACHINERY REPAIRING WORKSHOP

ADMINSTRATIVE UNIT		RURAL POPU-LATED MOUZAS	MOUZAS REPORTING AGRICULTURAL MACHINERY REPAIRING WORKSHOP	AVERAGE DISTANCE	MOUZAS BY DISTANCE (IN KM) FROM FACILITY OF AGRICULTURAL MACHINERY WORKSHOP			
					1-10	11-25	26-50	51 AND ABOVE
1		2	3	4	5	6	7	8
SHAHRIG	NUMBER	9	-	10	4	5	-	-
	PERCENT	100	-		44	56	-	-
KOHLU DISTRICT	**NUMBER**	**182**	**-**	**164**	**1**	**4**	**7**	**170**
	PERCENT	**100**	**-**		**1**	**2**	**4**	**93**
KAHAN	NUMBER	110	-	184	-	-	-	110
	PERCENT	100	-		-	-	-	100
KOHLU	NUMBER	8	-	200	-	-	-	8
	PERCENT	100	-		-	-	-	100
MAWAND	NUMBER	37	-	82	-	-	7	30
	PERCENT	100	-		-	-	19	81
SUB-TEHSIL GRISANI	NUMBER	4	-	200	-	-	-	4
	PERCENT	100	-		-	-	-	100
SUB-TEHSIL TAMBOO	NUMBER	23	-	185	1	4	-	18
	PERCENT	100	-		4	17	-	78
SIBI DISTRICT	**NUMBER**	**128**	**1**	**62**	**14**	**14**	**8**	**91**
	PERCENT	**100**	**1**		**11**	**11**	**6**	**71**
KOT MANDAI SUB-	NUMBER	8	-	88	-	-	-	8
	PERCENT	100	-		-	-	-	100
LEHRI	NUMBER	88	1	75	1	3	2	81
	PERCENT	100	1		1	3	2	92
SANGAN SUB-	NUMBER	3	-	73	-	-	1	2
	PERCENT	100	-		-	-	33	67
SIBI	NUMBER	29	-	15	13	11	5	-
	PERCENT	100	-		45	38	17	-
ZIARAT DISTRICT	**NUMBER**	**84**	**4**	**26**	**21**	**33**	**18**	**8**
	PERCENT	**100**	**5**		**25**	**39**	**21**	**10**
SINJAWI SUB-	NUMBER	57	1	20	14	29	13	-
	PERCENT	100	2		25	51	23	-
ZIARAT	NUMBER	27	3	40	7	4	5	8
	PERCENT	100	11		26	15	19	30
ZHOB DIVISION	**NUMBER**	**861**	**8**	**59**	**106**	**190**	**274**	**283**
	PERCENT	**100**	**1**		**12**	**22**	**32**	**33**
BARKHAN DISTRICT	**NUMBER**	**129**	**1**	**29**	**23**	**43**	**47**	**15**
	PERCENT	**100**	**1**		**18**	**33**	**36**	**12**
BARKHAN	NUMBER	129	1	29	23	43	47	15
	PERCENT	100	1		18	33	36	12
DUKI DISTRICT	**NUMBER**	**84**	**-**	**43**	**15**	**18**	**21**	**30**
	PERCENT	**100**	**-**		**18**	**21**	**25**	**36**
DUKI	NUMBER	84	-	43	15	18	21	30
	PERCENT	100	-		18	21	25	36
KILLA SAIFULLAH DISTRICT	**NUMBER**	**140**	**3**	**30**	**36**	**50**	**24**	**27**
	PERCENT	**100**	**2**		**26**	**36**	**17**	**19**
BADINI SUB-	NUMBER	7	-	96	-	-	-	7
	PERCENT	100	-		-	-	-	100
KAN MEHTARZAI SUB-	NUMBER	16	-	17	1	15	-	-
	PERCENT	100	-		6	94	-	-

TABLE 6.8 : MOUZAS REPORTING AGRICULTURAL MACHINERY REPAIRING WORKSHOP

ADMINSTRATIVE UNIT		RURAL POPU-LATED MOUZAS	MOUZAS REPORTING AGRICULTURAL MACHINERY REPAIRING WORKSHOP	AVERAGE DISTANCE	MOUZAS BY DISTANCE (IN KM) FROM FACILITY OF AGRICULTURAL MACHINERY WORKSHOP			
					1-10	11-25	26-50	51 AND ABOVE
1		2	3	4	5	6	7	8
KILLA SAIFULLAH	NUMBER	44	-	21	23	14	3	4
	PERCENT	100	-		52	32	7	9
LOIBAND	NUMBER	28	-	51	2	1	10	15
	PERCENT	100	-		7	4	36	54
MUSLIM BAGH	NUMBER	30	2	13	10	18	-	-
	PERCENT	100	7		33	60	-	-
SHINKI SUB-	NUMBER	15	1	36	-	2	11	1
	PERCENT	100	7		-	13	73	7
LORALAI DISTRICT	**NUMBER**	**165**	**1**	**41**	**15**	**37**	**68**	**44**
	PERCENT	**100**	**1**		**9**	**22**	**41**	**27**
BORI	NUMBER	95	-	30	14	36	32	13
	PERCENT	100	-		15	38	34	14
MEKHTAR SUB-	NUMBER	70	1	55	1	1	36	31
	PERCENT	100	1		1	1	51	44
MUSAKHEL DISTRICT	**NUMBER**	**66**	**2**	**75**	**10**	**13**	**16**	**25**
	PERCENT	**100**	**3**		**15**	**20**	**24**	**38**
DRUG	NUMBER	8	-	59	-	-	3	5
	PERCENT	100	-		-	-	38	63
KINGRI	NUMBER	10	1	27	1	3	5	-
	PERCENT	100	10		10	30	50	-
MUSAKHEL	NUMBER	33	1	87	9	9	5	9
	PERCENT	100	3		27	27	15	27
SUB-TEHSIL TEAR ESSOT	NUMBER	8	-	119	-	-	-	8
	PERCENT	100	-		-	-	-	100
SUB-TEHSIL ZAMRI PALASIN	NUMBER	7	-	48	-	1	3	3
	PERCENT	100	-		-	14	43	43
SHERANI DISTRICT	**NUMBER**	**179**	**-**	**65**	**-**	**12**	**62**	**105**
	PERCENT	**100**	**-**		**-**	**7**	**35**	**59**
SHERANI SUB-DIVISION	NUMBER	179	-	65	-	12	62	105
	PERCENT	100	-		-	7	35	59
ZHOB DISTRICT	**NUMBER**	**98**	**1**	**53**	**7**	**17**	**36**	**37**
	PERCENT	**100**	**1**		**7**	**17**	**37**	**38**
ASHWAT SUB-TEHSIL	NUMBER	3	-	115	-	-	-	3
	PERCENT	100	-		-	-	-	100
QAMAR DIN KAREZ	NUMBER	3	-	160	1	-	-	2
	PERCENT	100	-		33	-	-	67
SAMBAZA SUB-	NUMBER	18	-	84	-	-	8	10
	PERCENT	100	-		-	-	44	56
ZHOB	NUMBER	74	1	38	6	17	28	22
	PERCENT	100	1		8	23	38	30

TABLE 6.9: MOUZAS REPORTING FACILITIES OF DIESEL / PETROL PUMP/ DEPOT / AGENCY AND CNG / LPG

ADMINISTRATIVE UNIT	TYPE OF FACILITY		RURAL POPULATED MOUZAS	MOUZAS WITH FACILITY	AVERAGE DISTANCE	MOUZAS BY DISTANCE (IN KM) FROM FACILITY			
						1-10	11-25	26-50	51 AND ABOVE
1	2		3	4	5	6	7	8	9
BALOCHISTAN	**DIESEL/PETROL PUMP/ DEPOT/AGENCY**	**NUMBER**	**6325**	**646**	**45**	**1390**	**1403**	**1212**	**1674**
		PERCENT	**100**	**10**		**22**	**22**	**19**	**26**
	CNG/LPG	**NUMBER**	**6325**	**172**	**97**	**690**	**1033**	**1307**	**3123**
		PERCENT	**100**	**3**		**11**	**16**	**21**	**49**
KALAT DIVISION	**DIESEL/PETROL PUMP/ DEPOT/AGENCY**	**NUMBER**	**2503**	**164**	**45**	**427**	**423**	**549**	**940**
		PERCENT	**100**	**7**		**17**	**17**	**22**	**38**
	CNG/LPG	**NUMBER**	**2503**	**52**	**97**	**191**	**168**	**403**	**1689**
		PERCENT	**100**	**2**		**8**	**7**	**16**	**67**
AWARAN DISTRICT	**DIESEL/PETROL PUMP/ DEPOT/AGENCY**	**NUMBER**	**202**	**5**	**43**	**40**	**52**	**46**	**59**
		PERCENT	**100**	**2**		**20**	**26**	**23**	**29**
	CNG/LPG	**NUMBER**	**202**	**-**	**253**	**-**	**1**	**2**	**199**
		PERCENT	**100**	**-**		**-**	*****	**1**	**99**
AWARAN	DIESEL/PETROL PUMP/ DEPOT/AGENCY	NUMBER	15	2	14	6	6	1	-
		PERCENT	100	13		40	40	7	-
	CNG/LPG	NUMBER	15	-	157	-	1	-	14
		PERCENT	100	-		-	7	-	93
GISHKORE SUB-	DIESEL/PETROL PUMP/ DEPOT/AGENCY	NUMBER	44	1	63	-	2	11	30
		PERCENT	100	2		-	5	25	68
	CNG/LPG	NUMBER	44	-	429	-	-	1	43
		PERCENT	100	-		-	-	2	98
JHAL JAO SUB-	DIESEL/PETROL PUMP/ DEPOT/AGENCY	NUMBER	73	1	33	15	28	16	13
		PERCENT	100	1		21	38	22	18
	CNG/LPG	NUMBER	73	-	275	-	-	-	73
		PERCENT	100	-		-	-	-	100
KORAK JHAO	DIESEL/PETROL PUMP/ DEPOT/AGENCY	NUMBER	21	-	109	1	-	5	15
		PERCENT	100	-		5	-	24	71
	CNG/LPG	NUMBER	21	-	237	-	-	-	21
		PERCENT	100	-		-	-	-	100
MASHKAI	DIESEL/PETROL PUMP/ DEPOT/AGENCY	NUMBER	49	1	20	18	16	13	1
		PERCENT	100	2		37	33	27	2
	CNG/LPG	NUMBER	49	-	99	-	-	1	48
		PERCENT	100	-		-	-	2	98
KALAT DISTRICT	**DIESEL/PETROL PUMP/ DEPOT/AGENCY**	**NUMBER**	**345**	**6**	**64**	**40**	**56**	**62**	**181**
		PERCENT	**100**	**2**		**12**	**16**	**18**	**52**
	CNG/LPG	**NUMBER**	**345**	**7**	**121**	**21**	**37**	**37**	**243**
		PERCENT	**100**	**2**		**6**	**11**	**11**	**70**
GAZG SUB-	DIESEL/PETROL PUMP/ DEPOT/AGENCY	NUMBER	31	-	130	-	1	6	24
		PERCENT	100	-		-	3	19	77
	CNG/LPG	NUMBER	31	-	237	-	-	4	27
		PERCENT	100	-		-	-	13	87
JOHAN SUB-	DIESEL/PETROL PUMP/ DEPOT/AGENCY	NUMBER	60	-	110	-	1	2	57
		PERCENT	100	-		-	2	3	95
	CNG/LPG	NUMBER	60	-	194	-	-	-	60
		PERCENT	100	-		-	-	-	100
KALAT	DIESEL/PETROL PUMP/ DEPOT/AGENCY	NUMBER	194	-	52	14	40	48	92
		PERCENT	100	-		7	21	25	47
	CNG/LPG	NUMBER	194	1	92	8	28	29	128
		PERCENT	100	1		4	14	15	66
MANGOCHAR	DIESEL/PETROL PUMP/ DEPOT/AGENCY	NUMBER	60	6	21	26	14	6	8
		PERCENT	100	10		43	23	10	13
	CNG/LPG	NUMBER	60	6	76	13	9	4	28
		PERCENT	100	10		22	15	7	47
KHUZDAR DISTRICT	**DIESEL/PETROL PUMP/ DEPOT/AGENCY**	**NUMBER**	**1193**	**32**	**75**	**134**	**174**	**266**	**587**
		PERCENT	**100**	**3**		**11**	**15**	**22**	**49**
	CNG/LPG	**NUMBER**	**1193**	**20**	**206**	**30**	**50**	**130**	**963**
		PERCENT	**100**	**2**		**3**	**4**	**11**	**81**
ARANJI SUB-TEHSIL	DIESEL/PETROL PUMP/ DEPOT/AGENCY	NUMBER	86	2	124	5	1	5	73
		PERCENT	100	2		6	1	6	85
	CNG/LPG	NUMBER	86	-	113	-	3	10	73
		PERCENT	100	-		-	3	12	85

TABLE 6.9: MOUZAS REPORTING FACILITIES OF DIESEL / PETROL PUMP/ DEPOT / AGENCY AND CNG / LPG

ADMINISTRATIVE UNIT	TYPE OF FACILITY		RURAL POPULATED MOUZAS	MOUZAS WITH FACILITY	AVERAGE DISTANCE	MOUZAS BY DISTANCE (IN KM) FROM FACILITY			
						1-10	11-25	26-50	51 AND ABOVE
1	2		3	4	5	6	7	8	9
KARAKH SUB-TEHSIL	DIESEL/PETROL PUMP/ DEPOT/AGENCY	NUMBER	122	-	83	1	4	12	105
		PERCENT	100	-		1	3	10	86
	CNG/LPG	NUMBER	122	3	199	-	2	6	111
		PERCENT	100	2		-	2	5	91
KHUZDAR TEHSIL	DIESEL/PETROL PUMP/ DEPOT/AGENCY	NUMBER	335	8	45	37	84	111	95
		PERCENT	100	2		11	25	33	28
	CNG/LPG	NUMBER	335	3	191	5	27	73	227
		PERCENT	100	1		1	8	22	68
MOOLA SUB-TEHSIL	DIESEL/PETROL PUMP/ DEPOT/AGENCY	NUMBER	78	1	119	1	1	2	73
		PERCENT	100	1		1	1	3	94
	CNG/LPG	NUMBER	78	-	193	1	-	2	75
		PERCENT	100	-		1	-	3	96
NAL SUB-TEHSIL	DIESEL/PETROL PUMP/ DEPOT/AGENCY	NUMBER	121	6	29	24	40	33	18
		PERCENT	100	5		20	33	27	15
	CNG/LPG	NUMBER	121	2	415	-	1	1	117
		PERCENT	100	2		-	1	1	97
ORNACH SUB-TEHSIL	DIESEL/PETROL PUMP/ DEPOT/AGENCY	NUMBER	67	9	49	19	6	15	18
		PERCENT	100	13		28	9	22	27
	CNG/LPG	NUMBER	67	4	219	4	4	9	46
		PERCENT	100	6		6	6	13	69
SAROONA SUB-TEHSIL	DIESEL/PETROL PUMP/ DEPOT/AGENCY	NUMBER	263	1	126	4	8	53	197
		PERCENT	100	*		2	3	20	75
	CNG/LPG	NUMBER	263	2	184	-	-	1	260
		PERCENT	100	1		-	-	*	99
WADH TEHSIL	DIESEL/PETROL PUMP/ DEPOT/AGENCY	NUMBER	72	5	23	31	17	15	4
		PERCENT	100	7		43	24	21	6
	CNG/LPG	NUMBER	72	2	91	19	12	21	18
		PERCENT	100	3		26	17	29	25
ZEHRI TEHSIL	DIESEL/PETROL PUMP/ DEPOT/AGENCY	NUMBER	49	-	28	12	13	20	4
		PERCENT	100	-		24	27	41	8
	CNG/LPG	NUMBER	49	4	258	1	1	7	36
		PERCENT	100	8		2	2	14	73
LASBELA DISTRICT	**DIESEL/PETROL PUMP/ DEPOT/AGENCY**	**NUMBER**	**259**	**15**	**50**	**52**	**73**	**58**	**61**
		PERCENT	**100**	**6**		**20**	**28**	**22**	**24**
	CNG/LPG	**NUMBER**	**259**	**9**	**93**	**30**	**27**	**40**	**153**
		PERCENT	**100**	**3**		**12**	**10**	**15**	**59**
BELA TEHSIL	DIESEL/PETROL PUMP/ DEPOT/AGENCY	NUMBER	65	6	34	25	17	10	7
		PERCENT	100	9		38	26	15	11
	CNG/LPG	NUMBER	65	-	112	13	13	1	38
		PERCENT	100	-		20	20	2	58
DUREJI TEHSIL	DIESEL/PETROL PUMP/ DEPOT/AGENCY	NUMBER	20	-	159	-	-	1	19
		PERCENT	100	-		-	-	5	95
	CNG/LPG	NUMBER	20	-	162	-	-	-	20
		PERCENT	100	-		-	-	-	100
GADDANI TEHSIL	DIESEL/PETROL PUMP/ DEPOT/AGENCY	NUMBER	3	2	15	-	1	-	-
		PERCENT	100	67		-	33	-	-
	CNG/LPG	NUMBER	3	-	17	-	3	-	-
		PERCENT	100	-		-	100	-	-
HUB TEHSIL	DIESEL/PETROL PUMP/ DEPOT/AGENCY	NUMBER	7	3	33	-	2	2	-
		PERCENT	100	43		-	29	29	-
	CNG/LPG	NUMBER	7	2	39	-	1	4	-
		PERCENT	100	29		-	14	57	-
KANRAJ TEHSIL	DIESEL/PETROL PUMP/ DEPOT/AGENCY	NUMBER	9	-	111	-	-	-	9
		PERCENT	100	-		-	-	-	100
	CNG/LPG	NUMBER	9	-	161	-	-	-	9
		PERCENT	100	-		-	-	-	100
LAKHRA TEHSIL	DIESEL/PETROL PUMP/ DEPOT/AGENCY	NUMBER	48	1	23	10	22	12	3
		PERCENT	100	2		21	46	25	6
	CNG/LPG	NUMBER	48	-	115	2	2	5	39
		PERCENT	100	-		4	4	10	81

TABLE 6.9: MOUZAS REPORTING FACILITIES OF DIESEL / PETROL PUMP/ DEPOT / AGENCY AND CNG / LPG

ADMINISTRATIVE UNIT	TYPE OF FACILITY		RURAL POPULATED MOUZAS	MOUZAS WITH FACILITY	AVERAGE DISTANCE	MOUZAS BY DISTANCE (IN KM) FROM FACILITY			
						1-10	11-25	26-50	51 AND ABOVE
1	2		3	4	5	6	7	8	9
LIARI TEHSIL	DIESEL/PETROL PUMP/ DEPOT/AGENCY	NUMBER	45	2	73	2	13	11	17
		PERCENT	100	4		4	29	24	38
	CNG/LPG	NUMBER	45	7	63	6	3	11	18
		PERCENT	100	16		13	7	24	40
SONMIANI/WINDER TEHSIL	DIESEL/PETROL PUMP/ DEPOT/AGENCY	NUMBER	21	1	25	3	8	9	-
		PERCENT	100	5		14	38	43	-
	CNG/LPG	NUMBER	21	-	61	-	1	5	15
		PERCENT	100	-		-	5	24	71
UTHAL TEHSIL	DIESEL/PETROL PUMP/ DEPOT/AGENCY	NUMBER	41	-	29	12	10	13	6
		PERCENT	100	-		29	24	32	15
	CNG/LPG	NUMBER	41	-	45	9	4	14	14
		PERCENT	100	-		22	10	34	34
MASTUNG DISTRICT	**DIESEL/PETROL PUMP/ DEPOT/AGENCY**	**NUMBER**	**247**	**60**	**21**	**111**	**18**	**37**	**21**
		PERCENT	**100**	**24**		**45**	**7**	**15**	**9**
	CNG/LPG	**NUMBER**	**247**	**9**	**47**	**42**	**9**	**97**	**90**
		PERCENT	**100**	**4**		**17**	**4**	**39**	**36**
DASHT	DIESEL/PETROL PUMP/ DEPOT/AGENCY	NUMBER	79	38	21	15	11	13	2
		PERCENT	100	48		19	14	16	3
	CNG/LPG	NUMBER	79	2	50	2	5	36	34
		PERCENT	100	3		3	6	46	43
KHAD KOCHA SUB-	DIESEL/PETROL PUMP/ DEPOT/AGENCY	NUMBER	34	7	50	10	-	-	17
		PERCENT	100	21		29	-	-	50
	CNG/LPG	NUMBER	34	1	69	-	-	2	31
		PERCENT	100	3		-	-	6	91
KIRDGAP SUB-	DIESEL/PETROL PUMP/ DEPOT/AGENCY	NUMBER	39	3	10	26	7	3	-
		PERCENT	100	8		67	18	8	-
	CNG/LPG	NUMBER	39	3	64	16	-	2	18
		PERCENT	100	8		41	-	5	46
MASTUNG	DIESEL/PETROL PUMP/ DEPOT/AGENCY	NUMBER	95	12	16	60	-	21	2
		PERCENT	100	13		63	-	22	2
	CNG/LPG	NUMBER	95	3	32	24	4	57	7
		PERCENT	100	3		25	4	60	7
SHAHEED SIKANDAR ABAD DISTRICT	**DIESEL/PETROL PUMP/ DEPOT/AGENCY**	**NUMBER**	**257**	**46**	**30**	**50**	**50**	**80**	**31**
		PERCENT	**100**	**18**		**19**	**19**	**31**	**12**
	CNG/LPG	**NUMBER**	**257**	**7**	**46**	**68**	**44**	**97**	**41**
		PERCENT	**100**	**3**		**26**	**17**	**38**	**16**
DASHT E GORA	DIESEL/PETROL PUMP/ DEPOT/AGENCY	NUMBER	19	3	46	2	-	6	8
		PERCENT	100	16		11	-	32	42
	CNG/LPG	NUMBER	19	-	47	-	3	7	9
		PERCENT	100	-		-	16	37	47
SORAB	DIESEL/PETROL PUMP/ DEPOT/AGENCY	NUMBER	238	43	28	48	50	74	23
		PERCENT	100	18		20	21	31	10
	CNG/LPG	NUMBER	238	7	46	68	41	90	32
		PERCENT	100	3		29	17	38	13
MEKRAN DIVISION	**DIESEL/PETROL PUMP/ DEPOT/AGENCY**	**NUMBER**	**484**	**29**	**45**	**52**	**58**	**84**	**261**
		PERCENT	**100**	**6**		**11**	**12**	**17**	**54**
	CNG/LPG	**NUMBER**	**484**	**28**	**97**	**34**	**52**	**82**	**288**
		PERCENT	**100**	**6**		**7**	**11**	**17**	**60**
GWADAR DISTRICT	**DIESEL/PETROL PUMP/ DEPOT/AGENCY**	**NUMBER**	**141**	**8**	**63**	**9**	**26**	**20**	**78**
		PERCENT	**100**	**6**		**6**	**18**	**14**	**55**
	CNG/LPG	**NUMBER**	**141**	**7**	**77**	**4**	**22**	**23**	**85**
		PERCENT	**100**	**5**		**3**	**16**	**16**	**60**
CHIWANI	DIESEL/PETROL PUMP/ DEPOT/AGENCY	NUMBER	6	-	26	2	2	1	1
		PERCENT	100	-		33	33	17	17
	CNG/LPG	NUMBER	6	-	53	-	1	2	3
		PERCENT	100	-		-	17	33	50
GAWADAR	DIESEL/PETROL PUMP/ DEPOT/AGENCY	NUMBER	34	7	26	7	14	4	2
		PERCENT	100	21		21	41	12	6

TABLE 6.9: MOUZAS REPORTING FACILITIES OF DIESEL / PETROL PUMP/ DEPOT / AGENCY AND CNG / LPG

ADMINISTRATIVE UNIT	TYPE OF FACILITY		RURAL POPULATED MOUZAS	MOUZAS WITH FACILITY	AVERAGE DISTANCE	MOUZAS BY DISTANCE (IN KM) FROM FACILITY			
						1-10	11-25	26-50	51 AND ABOVE
1	2		3	4	5	6	7	8	9
	CNG/LPG	NUMBER	34	6	86	4	13	4	7
		PERCENT	100	18		12	38	12	21
ORMARA	DIESEL/PETROL PUMP/ DEPOT/AGENCY	NUMBER	17	1	29	-	7	9	-
		PERCENT	100	6		-	41	53	-
	CNG/LPG	NUMBER	17	-	33	-	5	12	-
		PERCENT	100	-		-	29	71	-
PASNI	DIESEL/PETROL PUMP/ DEPOT/AGENCY	NUMBER	62	-	84	-	2	6	54
		PERCENT	100	-		-	3	10	87
	CNG/LPG	NUMBER	62	-	85	-	2	5	55
		PERCENT	100	-		-	3	8	89
SUNTSER	DIESEL/PETROL PUMP/ DEPOT/AGENCY	NUMBER	22	-	84	-	1	-	21
		PERCENT	100	-		-	5	-	95
	CNG/LPG	NUMBER	22	1	82	-	1	-	20
		PERCENT	100	5		-	5	-	91
KECH DISTRICT	**DIESEL/PETROL PUMP/ DEPOT/AGENCY**	**NUMBER**	**248**	**21**	**64**	**30**	**29**	**55**	**113**
		PERCENT	**100**	**8**		**12**	**12**	**22**	**46**
	CNG/LPG	**NUMBER**	**248**	**20**	**71**	**22**	**25**	**52**	**129**
		PERCENT	**100**	**8**		**9**	**10**	**21**	**52**
BALNIGORE SUB-TEHSIL	DIESEL/PETROL PUMP/ DEPOT/AGENCY	NUMBER	35	14	26	12	2	4	3
		PERCENT	100	40		34	6	11	9
	CNG/LPG	NUMBER	35	15	13	14	2	4	-
		PERCENT	100	43		40	6	11	-
BULAIDA SUB-TEHSIL	DIESEL/PETROL PUMP/ DEPOT/AGENCY	NUMBER	11	2	65	1	-	2	6
		PERCENT	100	18		9	-	18	55
	CNG/LPG	NUMBER	11	-	69	-	-	4	7
		PERCENT	100	-		-	-	36	64
DASHT SUB-TEHSIL	DIESEL/PETROL PUMP/ DEPOT/AGENCY	NUMBER	43	-	46	10	9	7	17
		PERCENT	100	-		23	21	16	40
	CNG/LPG	NUMBER	43	1	78	3	2	6	31
		PERCENT	100	2		7	5	14	72
HOSHAB SUB-TEHSIL	DIESEL/PETROL PUMP/ DEPOT/AGENCY	NUMBER	28	1	126	1	-	4	22
		PERCENT	100	4		4	-	14	79
	CNG/LPG	NUMBER	28	-	139	-	-	2	26
		PERCENT	100	-		-	-	7	93
KECH (TURBAT) TEHSIL	DIESEL/PETROL PUMP/ DEPOT/AGENCY	NUMBER	75	4	34	6	18	38	9
		PERCENT	100	5		8	24	51	12
	CNG/LPG	NUMBER	75	4	34	5	21	36	9
		PERCENT	100	5		7	28	48	12
ZAMORAN SUB-TEHSIL	DIESEL/PETROL PUMP/ DEPOT/AGENCY	NUMBER	56	-	102	-	-	-	56
		PERCENT	100	-		-	-	-	100
	CNG/LPG	NUMBER	56	-	102	-	-	-	56
		PERCENT	100	-		-	-	-	100
PANJGUR DISTRICT	**DIESEL/PETROL PUMP/ DEPOT/AGENCY**	**NUMBER**	**95**	**-**	**80**	**13**	**3**	**9**	**70**
		PERCENT	**100**	**-**		**14**	**3**	**9**	**74**
	CNG/LPG	**NUMBER**	**95**	**1**	**97**	**8**	**5**	**7**	**74**
		PERCENT	**100**	**1**		**8**	**5**	**7**	**78**
GICHK SUB-TEHSIL	DIESEL/PETROL PUMP/ DEPOT/AGENCY	NUMBER	22	-	120	-	-	-	22
		PERCENT	100	-		-	-	-	100
	CNG/LPG	NUMBER	22	-	120	-	-	-	22
		PERCENT	100	-		-	-	-	100
GOWARGO TEHSIL	DIESEL/PETROL PUMP/ DEPOT/AGENCY	NUMBER	32	-	82	-	-	8	24
		PERCENT	100	-		-	-	25	75
	CNG/LPG	NUMBER	32	-	97	-	-	6	26
		PERCENT	100	-		-	-	19	81
PANJGUR TEHSIL	DIESEL/PETROL PUMP/ DEPOT/AGENCY	NUMBER	17	-	9	13	3	1	-
		PERCENT	100	-		76	18	6	-
	CNG/LPG	NUMBER	17	1	76	8	5	1	2
		PERCENT	100	6		47	29	6	12
PAROME TEHSIL	DIESEL/PETROL PUMP/ DEPOT/AGENCY	NUMBER	24	-	90	-	-	-	24
		PERCENT	100	-		-	-	-	100

TABLE 6.9: MOUZAS REPORTING FACILITIES OF DIESEL / PETROL PUMP/ DEPOT / AGENCY AND CNG / LPG

ADMINISTRATIVE UNIT	TYPE OF FACILITY		RURAL POPULATED MOUZAS	MOUZAS WITH FACILITY	AVERAGE DISTANCE	MOUZAS BY DISTANCE (IN KM) FROM FACILITY			
						1-10	11-25	26-50	51 AND ABOVE
1	2		3	4	5	6	7	8	9
	CNG/LPG	NUMBER	24	-	90	-	-	-	24
		PERCENT	100	-		-	-	-	100
NASIRABAD DIVISION	**DIESEL/PETROL PUMP/ DEPOT/AGENCY**	**NUMBER**	**860**	**100**	**45**	**359**	**226**	**150**	**25**
		PERCENT	**100**	**12**		**42**	**26**	**17**	**3**
	CNG/LPG	**NUMBER**	**860**	**12**	**97**	**124**	**217**	**381**	**126**
		PERCENT	**100**	**1**		**14**	**25**	**44**	**15**
JAFFARABAD DISTRICT	**DIESEL/PETROL PUMP/ DEPOT/AGENCY**	**NUMBER**	**184**	**48**	**10**	**93**	**35**	**8**	**-**
		PERCENT	**100**	**26**		**51**	**19**	**4**	**-**
	CNG/LPG	**NUMBER**	**184**	**5**	**26**	**32**	**51**	**95**	**1**
		PERCENT	**100**	**3**		**17**	**28**	**52**	**1**
GANDHAKA	DIESEL/PETROL PUMP/ DEPOT/AGENCY	NUMBER	90	11	12	47	25	7	-
		PERCENT	100	12		52	28	8	-
	CNG/LPG	NUMBER	90	-	36	1	9	79	1
		PERCENT	100	-		1	10	88	1
JHAT PAT	DIESEL/PETROL PUMP/ DEPOT/AGENCY	NUMBER	48	22	7	21	5	-	-
		PERCENT	100	46		44	10	-	-
	CNG/LPG	NUMBER	48	2	18	11	24	11	-
		PERCENT	100	4		23	50	23	-
USTA MUHAMMAD	DIESEL/PETROL PUMP/ DEPOT/AGENCY	NUMBER	46	15	7	25	5	1	-
		PERCENT	100	33		54	11	2	-
	CNG/LPG	NUMBER	46	3	14	20	18	5	-
		PERCENT	100	7		43	39	11	-
JHAL MAGSI DISTRICT	**DIESEL/PETROL PUMP/ DEPOT/AGENCY**	**NUMBER**	**184**	**13**	**17**	**77**	**55**	**37**	**2**
		PERCENT	**100**	**7**		**42**	**30**	**20**	**1**
	CNG/LPG	**NUMBER**	**184**	**2**	**31**	**36**	**58**	**62**	**26**
		PERCENT	**100**	**1**		**20**	**32**	**34**	**14**
GANDAWA	DIESEL/PETROL PUMP/ DEPOT/AGENCY	NUMBER	43	3	15	16	19	5	-
		PERCENT	100	7		37	44	12	-
	CNG/LPG	NUMBER	43	-	17	13	23	7	-
		PERCENT	100	-		30	53	16	-
JHAL MAGSI	DIESEL/PETROL PUMP/ DEPOT/AGENCY	NUMBER	105	9	11	59	29	8	-
		PERCENT	100	9		56	28	8	-
	CNG/LPG	NUMBER	105	2	23	23	35	44	1
		PERCENT	100	2		22	33	42	1
MIRPUR SUB-	DIESEL/PETROL PUMP/ DEPOT/AGENCY	NUMBER	36	1	36	2	7	24	2
		PERCENT	100	3		6	19	67	6
	CNG/LPG	NUMBER	36	-	70	-	-	11	25
		PERCENT	100	-		-	-	31	69
KACHHI DISTRICT	**DIESEL/PETROL PUMP/ DEPOT/AGENCY**	**NUMBER**	**281**	**4**	**19**	**110**	**95**	**63**	**9**
		PERCENT	**100**	**1**		**39**	**34**	**22**	**3**
	CNG/LPG	**NUMBER**	**281**	**2**	**41**	**45**	**64**	**91**	**79**
		PERCENT	**100**	**1**		**16**	**23**	**32**	**28**
BALANARI SUB-	DIESEL/PETROL PUMP/ DEPOT/AGENCY	NUMBER	65	1	26	24	15	18	7
		PERCENT	100	2		37	23	28	11
	CNG/LPG	NUMBER	65	-	57	1	9	22	33
		PERCENT	100	-		2	14	34	51
BHAG	DIESEL/PETROL PUMP/ DEPOT/AGENCY	NUMBER	113	-	19	41	43	29	-
		PERCENT	100	-		36	38	26	-
	CNG/LPG	NUMBER	113	2	21	40	39	30	2
		PERCENT	100	2		35	35	27	2
DHADAR	DIESEL/PETROL PUMP/ DEPOT/AGENCY	NUMBER	29	1	9	18	10	-	-
		PERCENT	100	3		62	34	-	-
	CNG/LPG	NUMBER	29	-	33	-	8	20	1
		PERCENT	100	-		-	28	69	3
KHATTAN SUB-	DIESEL/PETROL PUMP/ DEPOT/AGENCY	NUMBER	19	-	26	-	6	13	-
		PERCENT	100	-		-	32	68	-
	CNG/LPG	NUMBER	19	-	26	1	6	12	-
		PERCENT	100	-		5	32	63	-
MACH SUB-	DIESEL/PETROL PUMP/ DEPOT/AGENCY	NUMBER	7	1	43	-	1	3	2
		PERCENT	100	14		-	14	43	29

TABLE 6.9: MOUZAS REPORTING FACILITIES OF DIESEL / PETROL PUMP/ DEPOT / AGENCY AND CNG / LPG

ADMINISTRATIVE UNIT	TYPE OF FACILITY		RURAL POPULATED MOUZAS	MOUZAS WITH FACILITY	AVERAGE DISTANCE	MOUZAS BY DISTANCE (IN KM) FROM FACILITY			
						1-10	11-25	26-50	51 AND ABOVE
1	2		3	4	5	6	7	8	9
	CNG/LPG	NUMBER	7	-	84	-	-	1	6
		PERCENT	100	-		-	-	14	86
SANNI SUB-	DIESEL/PETROL PUMP/ DEPOT/AGENCY	NUMBER	48	1	10	27	20	-	-
		PERCENT	100	2		56	42	-	-
	CNG/LPG	NUMBER	48	-	69	3	2	6	37
		PERCENT	100	-		6	4	13	77
NASIRABAD DISTRICT	**DIESEL/PETROL PUMP/ DEPOT/AGENCY**	**NUMBER**	**166**	**24**	**23**	**54**	**36**	**38**	**14**
		PERCENT	**100**	**14**		**33**	**22**	**23**	**8**
	CNG/LPG	**NUMBER**	**166**	**2**	**35**	**8**	**32**	**106**	**18**
		PERCENT	**100**	**1**		**5**	**19**	**64**	**11**
BABA KOT	DIESEL/PETROL PUMP/ DEPOT/AGENCY	NUMBER	32	10	9	18	2	1	1
		PERCENT	100	31		56	6	3	3
	CNG/LPG	NUMBER	32	1	37	-	1	27	3
		PERCENT	100	3		-	3	84	9
CHATTAR SUB-	DIESEL/PETROL PUMP/ DEPOT/AGENCY	NUMBER	52	2	38	4	9	26	11
		PERCENT	100	4		8	17	50	21
	CNG/LPG	NUMBER	52	-	38	4	11	27	10
		PERCENT	100	-		8	21	52	19
DERA MURAD JAMALI	DIESEL/PETROL PUMP/ DEPOT/AGENCY	NUMBER	19	8	13	6	4	1	-
		PERCENT	100	42		32	21	5	-
	CNG/LPG	NUMBER	19	1	22	-	12	6	-
		PERCENT	100	5		-	63	32	-
LANDHI	DIESEL/PETROL PUMP/ DEPOT/AGENCY	NUMBER	27	1	14	13	9	4	-
		PERCENT	100	4		48	33	15	-
	CNG/LPG	NUMBER	27	-	41	-	2	21	4
		PERCENT	100	-		-	7	78	15
TAMBOO	DIESEL/PETROL PUMP/ DEPOT/AGENCY	NUMBER	36	3	18	13	12	6	2
		PERCENT	100	8		36	33	17	6
	CNG/LPG	NUMBER	36	-	31	4	6	25	1
		PERCENT	100	-		11	17	69	3
SOHBATPUR DISTRICT	**DIESEL/PETROL PUMP/ DEPOT/AGENCY**	**NUMBER**	**45**	**11**	**10**	**25**	**5**	**4**	**-**
		PERCENT	**100**	**24**		**56**	**11**	**9**	**-**
	CNG/LPG	**NUMBER**	**45**	**1**	**31**	**3**	**12**	**27**	**2**
		PERCENT	**100**	**2**		**7**	**27**	**60**	**4**
FARIDABAD	DIESEL/PETROL PUMP/ DEPOT/AGENCY	NUMBER	9	3	5	5	1	-	-
		PERCENT	100	33		56	11	-	-
	CNG/LPG	NUMBER	9	-	18	3	4	2	-
		PERCENT	100	-		33	44	22	-
HAIRDEEN	DIESEL/PETROL PUMP/ DEPOT/AGENCY	NUMBER	5	-	7	4	1	-	-
		PERCENT	100	-		80	20	-	-
	CNG/LPG	NUMBER	5	1	33	-	-	4	-
		PERCENT	100	20		-	-	80	-
MANJHI PUR	DIESEL/PETROL PUMP/ DEPOT/AGENCY	NUMBER	7	3	5	4	-	-	-
		PERCENT	100	43		57	-	-	-
	CNG/LPG	NUMBER	7	-	32	-	1	6	-
		PERCENT	100	-		-	14	86	-
PANHWAR	DIESEL/PETROL PUMP/ DEPOT/AGENCY	NUMBER	8	1	26	-	3	4	-
		PERCENT	100	13		-	38	50	-
	CNG/LPG	NUMBER	8	-	44	-	-	7	1
		PERCENT	100	-		-	-	88	13
SAID MUHAMMAD KANRANI	DIESEL/PETROL PUMP/ DEPOT/AGENCY	NUMBER	4	1	5	3	-	-	-
		PERCENT	100	25		75	-	-	-
	CNG/LPG	NUMBER	4	-	49	-	-	3	1
		PERCENT	100	-		-	-	75	25
SOHBATPUR	DIESEL/PETROL PUMP/ DEPOT/AGENCY	NUMBER	12	3	6	9	-	-	-
		PERCENT	100	25		75	-	-	-
	CNG/LPG	NUMBER	12	-	26	-	7	5	-
		PERCENT	100	-		-	58	42	-
QUETTA DIVISION	**DIESEL/PETROL PUMP/ DEPOT/AGENCY**	**NUMBER**	**481**	**78**	**45**	**140**	**233**	**26**	**4**
		PERCENT	**100**	**16**		**29**	**48**	**5**	**1**

TABLE 6.9: MOUZAS REPORTING FACILITIES OF DIESEL / PETROL PUMP/ DEPOT / AGENCY AND CNG / LPG

ADMINISTRATIVE UNIT	TYPE OF FACILITY		RURAL POPULATED MOUZAS	MOUZAS WITH FACILITY	AVERAGE DISTANCE	MOUZAS BY DISTANCE (IN KM) FROM FACILITY			
						1-10	11-25	26-50	51 AND ABOVE
1	2		3	4	5	6	7	8	9
	CNG/LPG	**NUMBER**	**481**	**37**	**97**	**137**	**249**	**29**	**29**
		PERCENT	**100**	**8**		**28**	**52**	**6**	**6**
KILLA ABDULLAH DISTRICT	**DIESEL/PETROL PUMP/ DEPOT/AGENCY**	**NUMBER**	**98**	**11**	**18**	**21**	**51**	**15**	**-**
		PERCENT	**100**	**11**		**21**	**52**	**15**	**-**
	CNG/LPG	**NUMBER**	**98**	**5**	**25**	**18**	**48**	**16**	**11**
		PERCENT	**100**	**5**		**18**	**49**	**16**	**11**
CHAMAN	DIESEL/PETROL PUMP/ DEPOT/AGENCY	NUMBER	30	8	9	15	6	1	-
		PERCENT	100	27		50	20	3	-
	CNG/LPG	NUMBER	30	4	10	17	8	1	-
		PERCENT	100	13		57	27	3	-
DOBANDI SUB-	DIESEL/PETROL PUMP/ DEPOT/AGENCY	NUMBER	47	-	21	-	40	7	-
		PERCENT	100	-		-	85	15	-
	CNG/LPG	NUMBER	47	-	22	-	40	7	-
		PERCENT	100	-		-	85	15	-
GULISTAN	DIESEL/PETROL PUMP/ DEPOT/AGENCY	NUMBER	10	-	30	-	3	7	-
		PERCENT	100	-		-	30	70	-
	CNG/LPG	NUMBER	10	-	47	1	-	7	2
		PERCENT	100	-		10	-	70	20
KILLA ABDULLAH	DIESEL/PETROL PUMP/ DEPOT/AGENCY	NUMBER	11	3	7	6	2	-	-
		PERCENT	100	27		55	18	-	-
	CNG/LPG	NUMBER	11	1	58	-	-	1	9
		PERCENT	100	9		-	-	9	82
PISHIN DISTRICT	**DIESEL/PETROL PUMP/ DEPOT/AGENCY**	**NUMBER**	**325**	**36**	**14**	**108**	**172**	**7**	**2**
		PERCENT	**100**	**11**		**33**	**53**	**2**	**1**
	CNG/LPG	**NUMBER**	**325**	**13**	**17**	**101**	**186**	**11**	**14**
		PERCENT	**100**	**4**		**31**	**57**	**3**	**4**
BARSHORE SUB-	DIESEL/PETROL PUMP/ DEPOT/AGENCY	NUMBER	249	2	14	97	144	4	2
		PERCENT	100	1		39	58	2	1
	CNG/LPG	NUMBER	249	6	13	81	159	3	-
		PERCENT	100	2		33	64	1	-
HARAM ZAI SUB-	DIESEL/PETROL PUMP/ DEPOT/AGENCY	NUMBER	15	3	13	4	8	-	-
		PERCENT	100	20		27	53	-	-
	CNG/LPG	NUMBER	15	4	17	6	2	3	-
		PERCENT	100	27		40	13	20	-
KAREZAT SUB-	DIESEL/PETROL PUMP/ DEPOT/AGENCY	NUMBER	27	9	18	5	11	2	-
		PERCENT	100	33		19	41	7	-
	CNG/LPG	NUMBER	27	3	49	3	6	2	13
		PERCENT	100	11		11	22	7	48
PISHIN	DIESEL/PETROL PUMP/ DEPOT/AGENCY	NUMBER	28	17	19	2	8	1	-
		PERCENT	100	61		7	29	4	-
	CNG/LPG	NUMBER	28	-	15	10	17	1	-
		PERCENT	100	-		36	61	4	-
SARANAN	DIESEL/PETROL PUMP/ DEPOT/AGENCY	NUMBER	6	5	15	-	1	-	-
		PERCENT	100	83		-	17	-	-
	CNG/LPG	NUMBER	6	-	37	1	2	2	1
		PERCENT	100	-		17	33	33	17
QUETTA DISTRICT	**DIESEL/PETROL PUMP/ DEPOT/AGENCY**	**NUMBER**	**58**	**31**	**20**	**11**	**10**	**4**	**2**
		PERCENT	**100**	**53**		**19**	**17**	**7**	**3**
	CNG/LPG	**NUMBER**	**58**	**19**	**19**	**18**	**15**	**2**	**4**
		PERCENT	**100**	**33**		**31**	**26**	**3**	**7**
PANJ PAI SUB-	DIESEL/PETROL PUMP/ DEPOT/AGENCY	NUMBER	4	-	51	-	1	1	2
		PERCENT	100	-		-	25	25	50
	CNG/LPG	NUMBER	4	-	80	-	-	-	4
		PERCENT	100	-		-	-	-	100
QUETTA CITY	DIESEL/PETROL PUMP/ DEPOT/AGENCY	NUMBER	16	14	4	2	-	-	-
		PERCENT	100	88		13	-	-	-
	CNG/LPG	NUMBER	16	14	4	2	-	-	-
		PERCENT	100	88		13	-	-	-
QUETTA SADDAR	DIESEL/PETROL PUMP/ DEPOT/AGENCY	NUMBER	38	17	15	9	9	3	-
		PERCENT	100	45		24	24	8	-

TABLE 6.9: MOUZAS REPORTING FACILITIES OF DIESEL / PETROL PUMP/ DEPOT / AGENCY AND CNG / LPG

ADMINISTRATIVE UNIT	TYPE OF FACILITY		RURAL POPULATED MOUZAS	MOUZAS WITH FACILITY	AVERAGE DISTANCE	MOUZAS BY DISTANCE (IN KM) FROM FACILITY			
						1-10	11-25	26-50	51 AND ABOVE
1	2		3	4	5	6	7	8	9
	CNG/LPG	NUMBER	38	5	13	16	15	2	-
		PERCENT	100	13		42	39	5	-
RAKHSHAN DIVISION	**DIESEL/PETROL PUMP/ DEPOT/AGENCY**	**NUMBER**	**446**	**152**	**45**	**51**	**52**	**88**	**103**
		PERCENT	**100**	**34**		**11**	**12**	**20**	**23**
	CNG/LPG	**NUMBER**	**446**	**12**	**97**	**46**	**83**	**117**	**188**
		PERCENT	**100**	**3**		**10**	**19**	**26**	**42**
CHAGAI DISTRICT	**DIESEL/PETROL PUMP/ DEPOT/AGENCY**	**NUMBER**	**48**	**7**	**68**	**3**	**10**	**7**	**21**
		PERCENT	**100**	**15**		**6**	**21**	**15**	**44**
	CNG/LPG	**NUMBER**	**48**	**4**	**120**	**4**	**11**	**6**	**23**
		PERCENT	**100**	**8**		**8**	**23**	**13**	**48**
CHAGAI SUB-	DIESEL/PETROL PUMP/ DEPOT/AGENCY	NUMBER	10	1	15	3	4	2	-
		PERCENT	100	10		30	40	20	-
	CNG/LPG	NUMBER	10	1	13	3	5	1	-
		PERCENT	100	10		30	50	10	-
DALBANDIN	DIESEL/PETROL PUMP/ DEPOT/AGENCY	NUMBER	30	3	74	-	6	5	16
		PERCENT	100	10		-	20	17	53
	CNG/LPG	NUMBER	30	2	70	1	6	5	16
		PERCENT	100	7		3	20	17	53
NOKUNDI SUB-	DIESEL/PETROL PUMP/ DEPOT/AGENCY	NUMBER	6	1	132	-	-	-	5
		PERCENT	100	17		-	-	-	83
	CNG/LPG	NUMBER	6	1	500	-	-	-	5
		PERCENT	100	17		-	-	-	83
TAFTAN SUB-	DIESEL/PETROL PUMP/ DEPOT/AGENCY	NUMBER	2	2	-	-	-	-	-
		PERCENT	100	100		-	-	-	-
	CNG/LPG	NUMBER	2	-	340	-	-	-	2
		PERCENT	100	-		-	-	-	100
KHARAN DISTRICT	**DIESEL/PETROL PUMP/ DEPOT/AGENCY**	**NUMBER**	**177**	**112**	**33**	**23**	**9**	**24**	**9**
		PERCENT	**100**	**63**		**13**	**5**	**14**	**5**
	CNG/LPG	**NUMBER**	**177**	**4**	**36**	**31**	**48**	**59**	**35**
		PERCENT	**100**	**2**		**18**	**27**	**33**	**20**
KHARAN	DIESEL/PETROL PUMP/ DEPOT/AGENCY	NUMBER	37	26	19	5	3	3	-
		PERCENT	100	70		14	8	8	-
	CNG/LPG	NUMBER	37	1	21	15	10	10	1
		PERCENT	100	3		41	27	27	3
PATKIN	DIESEL/PETROL PUMP/ DEPOT/AGENCY	NUMBER	28	26	36	1	-	-	1
		PERCENT	100	93		4	-	-	4
	CNG/LPG	NUMBER	28	2	65	-	-	2	24
		PERCENT	100	7		-	-	7	86
SAR KHARAN	DIESEL/PETROL PUMP/ DEPOT/AGENCY	NUMBER	61	44	8	16	-	1	-
		PERCENT	100	72		26	-	2	-
	CNG/LPG	NUMBER	61	1	29	14	20	24	2
		PERCENT	100	2		23	33	39	3
TOHMULK	DIESEL/PETROL PUMP/ DEPOT/AGENCY	NUMBER	51	16	49	1	6	20	8
		PERCENT	100	31		2	12	39	16
	CNG/LPG	NUMBER	51	-	40	2	18	23	8
		PERCENT	100	-		4	35	45	16
NUSHKI DISTRICT	**DIESEL/PETROL PUMP/ DEPOT/AGENCY**	**NUMBER**	**33**	**2**	**43**	**3**	**3**	**13**	**12**
		PERCENT	**100**	**6**		**9**	**9**	**39**	**36**
	CNG/LPG	**NUMBER**	**33**	**-**	**42**	**1**	**7**	**14**	**11**
		PERCENT	**100**	**-**		**3**	**21**	**42**	**33**
DAK SUB-	DIESEL/PETROL PUMP/ DEPOT/AGENCY	NUMBER	14	-	59	-	-	4	10
		PERCENT	100	-		-	-	29	71
	CNG/LPG	NUMBER	14	-	57	-	-	5	9
		PERCENT	100	-		-	-	36	64
NUSHKI	DIESEL/PETROL PUMP/ DEPOT/AGENCY	NUMBER	19	2	30	3	3	9	2
		PERCENT	100	11		16	16	47	11
	CNG/LPG	NUMBER	19	-	31	1	7	9	2
		PERCENT	100	-		5	37	47	11
WASHUK DISTRICT	**DIESEL/PETROL PUMP/ DEPOT/AGENCY**	**NUMBER**	**188**	**31**	**50**	**22**	**30**	**44**	**61**
		PERCENT	**100**	**16**		**12**	**16**	**23**	**32**

TABLE 6.9: MOUZAS REPORTING FACILITIES OF DIESEL / PETROL PUMP/ DEPOT / AGENCY AND CNG / LPG

ADMINISTRATIVE UNIT	TYPE OF FACILITY		RURAL POPULATED MOUZAS	MOUZAS WITH FACILITY	AVERAGE DISTANCE	MOUZAS BY DISTANCE (IN KM) FROM FACILITY			
						1-10	11-25	26-50	51 AND ABOVE
1	2		3	4	5	6	7	8	9
	CNG/LPG	**NUMBER**	**188**	**4**	**108**	**10**	**17**	**38**	**119**
		PERCENT	**100**	**2**		**5**	**9**	**20**	**63**
BESMYA	DIESEL/PETROL PUMP/ DEPOT/AGENCY	NUMBER	29	1	33	5	5	14	4
		PERCENT	100	3		17	17	48	14
	CNG/LPG	NUMBER	29	-	42	5	5	14	5
		PERCENT	100	-		17	17	48	17
MASHKEEL	DIESEL/PETROL PUMP/ DEPOT/AGENCY	NUMBER	55	15	45	4	8	14	14
		PERCENT	100	27		7	15	25	25
	CNG/LPG	NUMBER	55	1	203	2	4	9	39
		PERCENT	100	2		4	7	16	71
NAG	DIESEL/PETROL PUMP/ DEPOT/AGENCY	NUMBER	31	2	47	6	8	4	11
		PERCENT	100	6		19	26	13	35
	CNG/LPG	NUMBER	31	-	76	2	1	3	25
		PERCENT	100	-		6	3	10	81
SHAHO GARDI	DIESEL/PETROL PUMP/ DEPOT/AGENCY	NUMBER	44	11	51	5	2	9	17
		PERCENT	100	25		11	5	20	39
	CNG/LPG	NUMBER	44	2	70	-	-	10	32
		PERCENT	100	5		-	-	23	73
WASHUK	DIESEL/PETROL PUMP/ DEPOT/AGENCY	NUMBER	29	2	76	2	7	3	15
		PERCENT	100	7		7	24	10	52
	CNG/LPG	NUMBER	29	1	84	1	7	2	18
		PERCENT	100	3		3	24	7	62
SIBI DIVISION	**DIESEL/PETROL PUMP/ DEPOT/AGENCY**	**NUMBER**	**690**	**28**	**45**	**138**	**185**	**146**	**193**
		PERCENT	**100**	**4**		**20**	**27**	**21**	**28**
	CNG/LPG	**NUMBER**	**690**	**11**	**97**	**77**	**103**	**68**	**431**
		PERCENT	**100**	**2**		**11**	**15**	**10**	**62**
DERA BUGTI DISTRICT	**DIESEL/PETROL PUMP/ DEPOT/AGENCY**	**NUMBER**	**213**	**2**	**36**	**25**	**72**	**70**	**44**
		PERCENT	**100**	**1**		**12**	**34**	**33**	**21**
	CNG/LPG	**NUMBER**	**213**	**1**	**85**	**2**	**24**	**28**	**158**
		PERCENT	**100**	*****		**1**	**11**	**13**	**74**
BAIKAR SUB-TEHSIL	DIESEL/PETROL PUMP/ DEPOT/AGENCY	NUMBER	13	1	36	8	1	-	3
		PERCENT	100	8		62	8	-	23
	CNG/LPG	NUMBER	13	-	162	-	-	-	13
		PERCENT	100	-		-	-	-	100
DERA BUGTI TEHSIL	DIESEL/PETROL PUMP/ DEPOT/AGENCY	NUMBER	46	-	15	15	29	2	-
		PERCENT	100	-		33	63	4	-
	CNG/LPG	NUMBER	46	-	62	-	4	6	36
		PERCENT	100	-		-	9	13	78
LOTI	DIESEL/PETROL PUMP/ DEPOT/AGENCY	NUMBER	22	-	29	-	10	11	1
		PERCENT	100	-		-	45	50	5
	CNG/LPG	NUMBER	22	-	66	-	1	2	19
		PERCENT	100	-		-	5	9	86
MALAM SUB-	DIESEL/PETROL PUMP/ DEPOT/AGENCY	NUMBER	17	-	35	-	3	13	1
		PERCENT	100	-		-	18	76	6
	CNG/LPG	NUMBER	17	-	126	-	-	-	17
		PERCENT	100	-		-	-	-	100
PHELAWAGH	DIESEL/PETROL PUMP/ DEPOT/AGENCY	NUMBER	12	-	81	-	4	-	8
		PERCENT	100	-		-	33	-	67
	CNG/LPG	NUMBER	12	1	155	-	-	-	11
		PERCENT	100	8		-	-	-	92
PIR KOH SUB-TEHSIL	DIESEL/PETROL PUMP/ DEPOT/AGENCY	NUMBER	46	-	60	-	1	16	29
		PERCENT	100	-		-	2	35	63
	CNG/LPG	NUMBER	46	-	114	-	1	2	43
		PERCENT	100	-		-	2	4	93
SANGSELLAH SUB-TEHSIL	DIESEL/PETROL PUMP/ DEPOT/AGENCY	NUMBER	20	1	34	-	5	12	2
		PERCENT	100	5		-	25	60	10
	CNG/LPG	NUMBER	20	-	82	-	-	1	19
		PERCENT	100	-		-	-	5	95
SUI TEHSIL	DIESEL/PETROL PUMP/ DEPOT/AGENCY	NUMBER	37	-	23	2	19	16	-
		PERCENT	100	-		5	51	43	-

TABLE 6.9: MOUZAS REPORTING FACILITIES OF DIESEL / PETROL PUMP/ DEPOT / AGENCY AND CNG / LPG

ADMINISTRATIVE UNIT	TYPE OF FACILITY		RURAL POPULATED MOUZAS	MOUZAS WITH FACILITY	AVERAGE DISTANCE	MOUZAS BY DISTANCE (IN KM) FROM FACILITY			
						1-10	11-25	26-50	51 AND ABOVE
1	2		3	4	5	6	7	8	9
	CNG/LPG	NUMBER	37	-	25	2	18	17	-
		PERCENT	100	-		5	49	46	-
HARNAI DISTRICT	**DIESEL/PETROL PUMP/ DEPOT/AGENCY**	**NUMBER**	**83**	**7**	**15**	**38**	**27**	**10**	**1**
		PERCENT	**100**	**8**		**46**	**33**	**12**	**1**
	CNG/LPG	**NUMBER**	**83**	**1**	**17**	**37**	**29**	**11**	**5**
		PERCENT	**100**	**1**		**45**	**35**	**13**	**6**
HARNAI	DIESEL/PETROL PUMP/ DEPOT/AGENCY	NUMBER	60	7	15	33	10	9	1
		PERCENT	100	12		55	17	15	2
	CNG/LPG	NUMBER	60	1	18	31	13	11	4
		PERCENT	100	2		52	22	18	7
KHOAST SUB-	DIESEL/PETROL PUMP/ DEPOT/AGENCY	NUMBER	14	-	18	2	11	1	-
		PERCENT	100	-		14	79	7	-
	CNG/LPG	NUMBER	14	-	20	2	11	-	1
		PERCENT	100	-		14	79	-	7
SHAHRIG	DIESEL/PETROL PUMP/ DEPOT/AGENCY	NUMBER	9	-	12	3	6	-	-
		PERCENT	100	-		33	67	-	-
	CNG/LPG	NUMBER	9	-	10	4	5	-	-
		PERCENT	100	-		44	56	-	-
KOHLU DISTRICT	**DIESEL/PETROL PUMP/ DEPOT/AGENCY**	**NUMBER**	**182**	**11**	**94**	**15**	**14**	**17**	**125**
		PERCENT	**100**	**6**		**8**	**8**	**9**	**69**
	CNG/LPG	**NUMBER**	**182**	**3**	**113**	**6**	**6**	**13**	**154**
		PERCENT	**100**	**2**		**3**	**3**	**7**	**85**
KAHAN	DIESEL/PETROL PUMP/ DEPOT/AGENCY	NUMBER	110	1	121	-	-	2	107
		PERCENT	100	1		-	-	2	97
	CNG/LPG	NUMBER	110	-	121	-	-	-	110
		PERCENT	100	-		-	-	-	100
KOHLU	DIESEL/PETROL PUMP/ DEPOT/AGENCY	NUMBER	8	4	57	3	-	-	1
		PERCENT	100	50		38	-	-	13
	CNG/LPG	NUMBER	8	1	11	5	2	-	-
		PERCENT	100	13		63	25	-	-
MAWAND	DIESEL/PETROL PUMP/ DEPOT/AGENCY	NUMBER	37	5	47	8	4	8	12
		PERCENT	100	14		22	11	22	32
	CNG/LPG	NUMBER	37	1	78	-	-	8	28
		PERCENT	100	3		-	-	22	76
SUB-TEHSIL GRISANI	DIESEL/PETROL PUMP/ DEPOT/AGENCY	NUMBER	4	1	14	2	-	1	-
		PERCENT	100	25		50	-	25	-
	CNG/LPG	NUMBER	4	-	28	-	2	2	-
		PERCENT	100	-		-	50	50	-
SUB-TEHSIL TAMBOO	DIESEL/PETROL PUMP/ DEPOT/AGENCY	NUMBER	23	-	47	2	10	6	5
		PERCENT	100	-		9	43	26	22
	CNG/LPG	NUMBER	23	1	176	1	2	3	16
		PERCENT	100	4		4	9	13	70
SIBI DISTRICT	**DIESEL/PETROL PUMP/ DEPOT/AGENCY**	**NUMBER**	**128**	**1**	**31**	**31**	**37**	**36**	**23**
		PERCENT	**100**	**1**		**24**	**29**	**28**	**18**
	CNG/LPG	**NUMBER**	**128**	**4**	**66**	**14**	**12**	**6**	**92**
		PERCENT	**100**	**3**		**11**	**9**	**5**	**72**
KOT MANDAI SUB-	DIESEL/PETROL PUMP/ DEPOT/AGENCY	NUMBER	8	-	82	-	-	2	6
		PERCENT	100	-		-	-	25	75
	CNG/LPG	NUMBER	8	-	125	-	-	-	8
		PERCENT	100	-		-	-	-	100
LEHRI	DIESEL/PETROL PUMP/ DEPOT/AGENCY	NUMBER	88	1	31	18	25	29	15
		PERCENT	100	1		20	28	33	17
	CNG/LPG	NUMBER	88	2	76	1	2	1	82
		PERCENT	100	2		1	2	1	93
SANGAN SUB-	DIESEL/PETROL PUMP/ DEPOT/AGENCY	NUMBER	3	-	44	-	1	-	2
		PERCENT	100	-		-	33	-	67
	CNG/LPG	NUMBER	3	-	73	-	-	1	2
		PERCENT	100	-		-	-	33	67
SIBI	DIESEL/PETROL PUMP/ DEPOT/AGENCY	NUMBER	29	-	15	13	11	5	-
		PERCENT	100	-		45	38	17	-

TABLE 6.9: MOUZAS REPORTING FACILITIES OF DIESEL / PETROL PUMP/ DEPOT / AGENCY AND CNG / LPG

ADMINISTRATIVE UNIT	TYPE OF FACILITY		RURAL POPULATED MOUZAS	MOUZAS WITH FACILITY	AVERAGE DISTANCE	MOUZAS BY DISTANCE (IN KM) FROM FACILITY			
						1-10	11-25	26-50	51 AND ABOVE
1	2		3	4	5	6	7	8	9
	CNG/LPG	NUMBER	29	2	14	13	10	4	-
		PERCENT	100	7		45	34	14	-
ZIARAT DISTRICT	**DIESEL/PETROL PUMP/ DEPOT/AGENCY**	**NUMBER**	**84**	**7**	**17**	**29**	**35**	**13**	**-**
		PERCENT	**100**	**8**		**35**	**42**	**15**	**-**
	CNG/LPG	**NUMBER**	**84**	**2**	**40**	**18**	**32**	**10**	**22**
		PERCENT	**100**	**2**		**21**	**38**	**12**	**26**
SINJAWI SUB-	DIESEL/PETROL PUMP/ DEPOT/AGENCY	NUMBER	57	3	18	18	25	11	-
		PERCENT	100	5		32	44	19	-
	CNG/LPG	NUMBER	57	2	31	15	29	6	5
		PERCENT	100	4		26	51	11	9
ZIARAT	DIESEL/PETROL PUMP/ DEPOT/AGENCY	NUMBER	27	4	15	11	10	2	-
		PERCENT	100	15		41	37	7	-
	CNG/LPG	NUMBER	27	-	59	3	3	4	17
		PERCENT	100	-		11	11	15	63
ZHOB DIVISION	**DIESEL/PETROL PUMP/ DEPOT/AGENCY**	**NUMBER**	**861**	**95**	**45**	**223**	**226**	**169**	**148**
		PERCENT	**100**	**11**		**26**	**26**	**20**	**17**
	CNG/LPG	**NUMBER**	**861**	**20**	**97**	**81**	**161**	**227**	**372**
		PERCENT	**100**	**2**		**9**	**19**	**26**	**43**
BARKHAN DISTRICT	**DIESEL/PETROL PUMP/ DEPOT/AGENCY**	**NUMBER**	**129**	**38**	**15**	**51**	**27**	**9**	**4**
		PERCENT	**100**	**29**		**40**	**21**	**7**	**3**
	CNG/LPG	**NUMBER**	**129**	**2**	**48**	**20**	**34**	**43**	**30**
		PERCENT	**100**	**2**		**16**	**26**	**33**	**23**
BARKHAN	DIESEL/PETROL PUMP/ DEPOT/AGENCY	NUMBER	129	38	15	51	27	9	4
		PERCENT	100	29		40	21	7	3
	CNG/LPG	NUMBER	129	2	48	20	34	43	30
		PERCENT	100	2		16	26	33	23
DUKI DISTRICT	**DIESEL/PETROL PUMP/ DEPOT/AGENCY**	**NUMBER**	**84**	**7**	**24**	**31**	**24**	**14**	**8**
		PERCENT	**100**	**8**		**37**	**29**	**17**	**10**
	CNG/LPG	**NUMBER**	**84**	**1**	**197**	**3**	**1**	**2**	**77**
		PERCENT	**100**	**1**		**4**	**1**	**2**	**92**
DUKI	DIESEL/PETROL PUMP/ DEPOT/AGENCY	NUMBER	84	7	24	31	24	14	8
		PERCENT	100	8		37	29	17	10
	CNG/LPG	NUMBER	84	1	197	3	1	2	77
		PERCENT	100	1		4	1	2	92
KILLA SAIFULLAH DISTRICT	**DIESEL/PETROL PUMP/ DEPOT/AGENCY**	**NUMBER**	**140**	**7**	**28**	**42**	**54**	**14**	**23**
		PERCENT	**100**	**5**		**30**	**39**	**10**	**16**
	CNG/LPG	**NUMBER**	**140**	**2**	**32**	**34**	**50**	**27**	**27**
		PERCENT	**100**	**1**		**24**	**36**	**19**	**19**
BADINI SUB-	DIESEL/PETROL PUMP/ DEPOT/AGENCY	NUMBER	7	-	96	-	-	-	7
		PERCENT	100	-		-	-	-	100
	CNG/LPG	NUMBER	7	-	96	-	-	-	7
		PERCENT	100	-		-	-	-	100
KAN MEHTARZAI SUB-	DIESEL/PETROL PUMP/ DEPOT/AGENCY	NUMBER	16	-	17	1	15	-	-
		PERCENT	100	-		6	94	-	-
	CNG/LPG	NUMBER	16	-	17	1	15	-	-
		PERCENT	100	-		6	94	-	-
KILLA SAIFULLAH	DIESEL/PETROL PUMP/ DEPOT/AGENCY	NUMBER	44	2	19	25	12	1	4
		PERCENT	100	5		57	27	2	9
	CNG/LPG	NUMBER	44	-	21	23	14	3	4
		PERCENT	100	-		52	32	7	9
LOIBAND	DIESEL/PETROL PUMP/ DEPOT/AGENCY	NUMBER	28	-	39	7	8	2	11
		PERCENT	100	-		25	29	7	39
	CNG/LPG	NUMBER	28	-	56	3	1	9	15
		PERCENT	100	-		11	4	32	54
MUSLIM BAGH	DIESEL/PETROL PUMP/ DEPOT/AGENCY	NUMBER	30	4	13	9	17	-	-
		PERCENT	100	13		30	57	-	-
	CNG/LPG	NUMBER	30	2	16	7	18	3	-
		PERCENT	100	7		23	60	10	-
SHINKI SUB-	DIESEL/PETROL PUMP/ DEPOT/AGENCY	NUMBER	15	1	36	-	2	11	1
		PERCENT	100	7		-	13	73	7

TABLE 6.9: MOUZAS REPORTING FACILITIES OF DIESEL / PETROL PUMP/ DEPOT / AGENCY AND CNG / LPG

ADMINISTRATIVE UNIT	TYPE OF FACILITY		RURAL POPULATED MOUZAS	MOUZAS WITH FACILITY	AVERAGE DISTANCE	MOUZAS BY DISTANCE (IN KM) FROM FACILITY			
						1-10	11-25	26-50	51 AND ABOVE
1	2		3	4	5	6	7	8	9
	CNG/LPG	NUMBER	15	-	36	-	2	12	1
		PERCENT	100	-		-	13	80	7
LORALAI DISTRICT	**DIESEL/PETROL PUMP/ DEPOT/AGENCY**	**NUMBER**	**165**	**30**	**25**	**39**	**48**	**34**	**14**
		PERCENT	**100**	**18**		**24**	**29**	**21**	**8**
	CNG/LPG	**NUMBER**	**165**	**5**	**83**	**12**	**38**	**48**	**62**
		PERCENT	**100**	**3**		**7**	**23**	**29**	**38**
BORI	DIESEL/PETROL PUMP/ DEPOT/AGENCY	NUMBER	95	26	18	20	32	17	-
		PERCENT	100	27		21	34	18	-
	CNG/LPG	NUMBER	95	3	30	12	36	31	13
		PERCENT	100	3		13	38	33	14
MEKHTAR SUB-	DIESEL/PETROL PUMP/ DEPOT/AGENCY	NUMBER	70	4	32	19	16	17	14
		PERCENT	100	6		27	23	24	20
	CNG/LPG	NUMBER	70	2	155	-	2	17	49
		PERCENT	100	3		-	3	24	70
MUSAKHEL DISTRICT	**DIESEL/PETROL PUMP/ DEPOT/AGENCY**	**NUMBER**	**66**	**6**	**32**	**16**	**15**	**15**	**14**
		PERCENT	**100**	**9**		**24**	**23**	**23**	**21**
	CNG/LPG	**NUMBER**	**66**	**2**	**94**	**4**	**10**	**12**	**38**
		PERCENT	**100**	**3**		**6**	**15**	**18**	**58**
DRUG	DIESEL/PETROL PUMP/ DEPOT/AGENCY	NUMBER	8	2	3	6	-	-	-
		PERCENT	100	25		75	-	-	-
	CNG/LPG	NUMBER	8	-	83	-	-	2	6
		PERCENT	100	-		-	-	25	75
KINGRI	DIESEL/PETROL PUMP/ DEPOT/AGENCY	NUMBER	10	2	28	-	3	5	-
		PERCENT	100	20		-	30	50	-
	CNG/LPG	NUMBER	10	-	135	-	1	1	8
		PERCENT	100	-		-	10	10	80
MUSAKHEL	DIESEL/PETROL PUMP/ DEPOT/AGENCY	NUMBER	33	2	29	9	9	7	6
		PERCENT	100	6		27	27	21	18
	CNG/LPG	NUMBER	33	2	81	3	5	8	15
		PERCENT	100	6		9	15	24	45
SUB-TEHSIL TEAR ESSOT	DIESEL/PETROL PUMP/ DEPOT/AGENCY	NUMBER	8	-	45	1	3	-	4
		PERCENT	100	-		13	38	-	50
	CNG/LPG	NUMBER	8	-	36	1	4	1	2
		PERCENT	100	-		13	50	13	25
SUB-TEHSIL ZAMRI PALASIN	DIESEL/PETROL PUMP/ DEPOT/AGENCY	NUMBER	7	-	57	-	-	3	4
		PERCENT	100	-		-	-	43	57
	CNG/LPG	NUMBER	7	-	174	-	-	-	7
		PERCENT	100	-		-	-	-	100
SHERANI DISTRICT	**DIESEL/PETROL PUMP/ DEPOT/AGENCY**	**NUMBER**	**179**	**2**	**39**	**37**	**42**	**46**	**52**
		PERCENT	**100**	**1**		**21**	**23**	**26**	**29**
	CNG/LPG	**NUMBER**	**179**	**3**	**66**	**-**	**12**	**60**	**104**
		PERCENT	**100**	**2**		**-**	**7**	**34**	**58**
SHERANI SUB-DIVISION	DIESEL/PETROL PUMP/ DEPOT/AGENCY	NUMBER	179	2	39	37	42	46	52
		PERCENT	100	1		21	23	26	29
	CNG/LPG	NUMBER	179	3	66	-	12	60	104
		PERCENT	100	2		-	7	34	58
ZHOB DISTRICT	**DIESEL/PETROL PUMP/ DEPOT/AGENCY**	**NUMBER**	**98**	**5**	**49**	**7**	**16**	**37**	**33**
		PERCENT	**100**	**5**		**7**	**16**	**38**	**34**
	CNG/LPG	**NUMBER**	**98**	**5**	**51**	**8**	**16**	**35**	**34**
		PERCENT	**100**	**5**		**8**	**16**	**36**	**35**
ASHWAT SUB-TEHSIL	DIESEL/PETROL PUMP/ DEPOT/AGENCY	NUMBER	3	1	133	-	-	-	2
		PERCENT	100	33		-	-	-	67
	CNG/LPG	NUMBER	3	-	115	-	-	-	3
		PERCENT	100	-		-	-	-	100
QAMAR DIN KAREZ	DIESEL/PETROL PUMP/ DEPOT/AGENCY	NUMBER	3	1	2	2	-	-	-
		PERCENT	100	33		67	-	-	-
	CNG/LPG	NUMBER	3	-	81	2	-	-	1
		PERCENT	100	-		67	-	-	33
SAMBAZA SUB-	DIESEL/PETROL PUMP/ DEPOT/AGENCY	NUMBER	18	-	84	-	-	8	10
		PERCENT	100	-		-	-	44	56

TABLE 6.9: MOUZAS REPORTING FACILITIES OF DIESEL / PETROL PUMP/ DEPOT / AGENCY AND CNG / LPG

ADMINISTRATIVE UNIT	TYPE OF FACILITY		RURAL POPULATED MOUZAS	MOUZAS WITH FACILITY	AVERAGE DISTANCE	MOUZAS BY DISTANCE (IN KM) FROM FACILITY			
						1-10	11-25	26-50	51 AND ABOVE
1	2		3	4	5	6	7	8	9
	CNG/LPG	NUMBER	18	-	84	-	-	8	10
		PERCENT	100	-		-	-	44	56
ZHOB	DIESEL/PETROL PUMP/ DEPOT/AGENCY	NUMBER	74	3	39	5	16	29	21
		PERCENT	100	4		7	22	39	28
	CNG/LPG	NUMBER	74	5	38	6	16	27	20
		PERCENT	100	7		8	22	36	27

* VALUE LESS THAN 0.5

TABLE 6.10 : MOUZAS REPORTING FACILITIES OF TELECOMMUNICATION AND INERNET

ADMINISTRATIVE UNIT	TYPE OF FACILITY		RURAL POPULATED MOUZAS	MOUZAS WITH FACILITY	AVERAGE DISTANCE	MOUZAS BY DISTANCE (IN KM)FROM FACILITY			
						1-10	11-25	26-50	51 AND ABOVE
1	2		3	4	5	6	7	8	9
BALOCHISTAN	FIXED LINE TELEPHONE	NUMBER	**6325**	**478**	**54**	**792**	**1242**	**1586**	**2227**
		PERCENT	**100**	**8**		**13**	**20**	**25**	**35**
	PCO	NUMBER	**6325**	**347**	**52**	**885**	**1278**	**1575**	**2240**
		PERCENT	**100**	**5**		**14**	**20**	**25**	**35**
	MOBILE SIGNALS	NUMBER	**6325**	**4171**	**48**	**440**	**544**	**435**	**735**
		PERCENT	**100**	**66**		**7**	**9**	**7**	**12**
	FIXED LINE INTERNET / DSL	NUMBER	**6325**	**360**	**55**	**800**	**1240**	**1584**	**2341**
		PERCENT	**100**	**6**		**13**	**20**	**25**	**37**
	CABLE NET	NUMBER	**6325**	**319**	**58**	**762**	**1193**	**1575**	**2476**
		PERCENT	**100**	**5**		**12**	**19**	**25**	**39**
	MOBILE NET	NUMBER	**6325**	**3206**	**54**	**476**	**781**	**696**	**1166**
		PERCENT	**100**	**51**		**8**	**12**	**11**	**18**
KALAT DIVISION	FIXED LINE TELEPHONE	NUMBER	**2503**	**119**	**54**	**279**	**367**	**605**	**1133**
		PERCENT	**100**	**5**		**11**	**15**	**24**	**45**
	PCO	NUMBER	**2503**	**73**	**52**	**320**	**399**	**609**	**1102**
		PERCENT	**100**	**3**		**13**	**16**	**24**	**44**
	MOBILE SIGNALS	NUMBER	**2503**	**1737**	**48**	**138**	**174**	**189**	**265**
		PERCENT	**100**	**69**		**6**	**7**	**8**	**11**
	FIXED LINE INTERNET / DSL	NUMBER	**2503**	**65**	**55**	**284**	**346**	**603**	**1205**
		PERCENT	**100**	**3**		**11**	**14**	**24**	**48**
	CABLE NET	NUMBER	**2503**	**75**	**58**	**243**	**323**	**594**	**1268**
		PERCENT	**100**	**3**		**10**	**13**	**24**	**51**
	MOBILE NET	NUMBER	**2503**	**1214**	**54**	**163**	**257**	**301**	**568**
		PERCENT	**100**	**49**		**7**	**10**	**12**	**23**
AWARAN DISTRICT	FIXED LINE TELEPHONE	NUMBER	**202**	**14**	**87**	**8**	**13**	**22**	**145**
		PERCENT	**100**	**7**		**4**	**6**	**11**	**72**
	PCO	NUMBER	**202**	**4**	**66**	**17**	**35**	**34**	**112**
		PERCENT	**100**	**2**		**8**	**17**	**17**	**55**
	MOBILE SIGNALS	NUMBER	**202**	**163**	**54**	**3**	**4**	**10**	**22**
		PERCENT	**100**	**81**		**1**	**2**	**5**	**11**
	FIXED LINE INTERNET / DSL	NUMBER	**202**	**1**	**92**	**5**	**14**	**18**	**164**
		PERCENT	**100**	*****		**2**	**7**	**9**	**81**
	CABLE NET	NUMBER	**202**	**5**	**92**	**5**	**13**	**17**	**162**
		PERCENT	**100**	**2**		**2**	**6**	**8**	**80**
	MOBILE NET	NUMBER	**202**	**28**	**89**	**3**	**10**	**19**	**142**
		PERCENT	**100**	14		1	5	9	70
AWARAN	FIXED LINE TELEPHONE	NUMBER	15	1	16	5	8	1	-
		PERCENT	100	7		33	53	7	-
	PCO	NUMBER	15	1	16	5	8	1	-
		PERCENT	100	7		33	53	7	-
	MOBILE SIGNALS	NUMBER	15	13	10	2	-	-	-
		PERCENT	100	87		13	-	-	-
	FIXED LINE INTERNET / DSL	NUMBER	15	1	16	5	8	1	-
		PERCENT	100	7		33	53	7	-
	CABLE NET	NUMBER	15	1	16	5	8	1	-
		PERCENT	100	7		33	53	7	-
	MOBILE NET	NUMBER	15	9	19	2	3	1	-
		PERCENT	100	60		13	20	7	-
GISHKORE SUB-	FIXED LINE TELEPHONE	NUMBER	44	-	64	-	2	10	32
		PERCENT	100	-		-	5	23	73
	PCO	NUMBER	44	1	65	-	1	10	32
		PERCENT	100	2		-	2	23	73
	MOBILE SIGNALS	NUMBER	44	21	61	-	1	5	17
		PERCENT	100	48		-	2	11	39
	FIXED LINE INTERNET / DSL	NUMBER	44	-	64	-	2	10	32
		PERCENT	100	-		-	5	23	73
	CABLE NET	NUMBER	44	2	64	-	1	10	31
		PERCENT	100	5		-	2	23	70
	MOBILE NET	NUMBER	44	14	62	-	1	5	24
		PERCENT	100	32		-	2	11	55
JHAL JAO SUB-	FIXED LINE TELEPHONE	NUMBER	73	8	100	1	3	6	55
		PERCENT	100	11		1	4	8	75
	PCO	NUMBER	73	2	43	12	26	14	19
		PERCENT	100	3		16	36	19	26

TABLE 6.10 : MOUZAS REPORTING FACILITIES OF TELECOMMUNICATION AND INERNET

ADMINISTRATIVE UNIT	TYPE OF FACILITY		RURAL POPULATED MOUZAS	MOUZAS WITH FACILITY	AVERAGE DISTANCE	MOUZAS BY DISTANCE (IN KM)FROM FACILITY			
						1-10	11-25	26-50	51 AND ABOVE
1	2		3	4	5	6	7	8	9
	MOBILE SIGNALS	NUMBER	73	65	48	-	3	2	3
		PERCENT	100	89		-	4	3	4
	FIXED LINE INTERNET / DSL	NUMBER	73	-	101	-	4	5	64
		PERCENT	100	-		-	5	7	88
	CABLE NET	NUMBER	73	2	103	-	4	4	63
		PERCENT	100	3		-	5	5	86
	MOBILE NET	NUMBER	73	4	104	-	4	2	63
		PERCENT	100	5		-	5	3	86
KORAK JHAO	FIXED LINE TELEPHONE	NUMBER	21	5	136	1	-	3	12
		PERCENT	100	24		5	-	14	57
	PCO	NUMBER	21	-	99	-	-	7	14
		PERCENT	100	-		-	-	33	67
	MOBILE SIGNALS	NUMBER	21	15	49	1	-	3	2
		PERCENT	100	71		5	-	14	10
	FIXED LINE INTERNET / DSL	NUMBER	21	-	160	-	-	1	20
		PERCENT	100	-		-	-	5	95
	CABLE NET	NUMBER	21	-	150	-	-	1	20
		PERCENT	100	-		-	-	5	95
	MOBILE NET	NUMBER	21	1	141	-	-	3	17
		PERCENT	100	5		-	-	14	81
MASHKAI	FIXED LINE TELEPHONE	NUMBER	49	-	97	1	-	2	46
		PERCENT	100	-		2	-	4	94
	PCO	NUMBER	49	-	99	-	-	2	47
		PERCENT	100	-		-	-	4	96
	MOBILE SIGNALS	NUMBER	49	49	0	-	-	-	-
		PERCENT	100	100		-	-	-	-
	FIXED LINE INTERNET / DSL	NUMBER	49	-	98	-	-	1	48
		PERCENT	100	-		-	-	2	98
	CABLE NET	NUMBER	49	-	98	-	-	1	48
		PERCENT	100	-		-	-	2	98
	MOBILE NET	NUMBER	49	-	71	1	2	8	38
		PERCENT	100	-		2	4	16	78
KALAT DISTRICT	FIXED LINE TELEPHONE	NUMBER	**345**	**11**	**69**	**26**	**45**	**76**	**187**
		PERCENT	**100**	**3**		**8**	**13**	**22**	**54**
	PCO	NUMBER	**345**	**10**	**62**	**35**	**60**	**66**	**174**
		PERCENT	**100**	**3**		**10**	**17**	**19**	**50**
	MOBILE SIGNALS	NUMBER	**345**	**193**	**62**	**28**	**23**	**27**	**74**
		PERCENT	**100**	**56**		**8**	**7**	**8**	**21**
	FIXED LINE INTERNET / DSL	NUMBER	**345**	**5**	**67**	**27**	**43**	**76**	**194**
		PERCENT	**100**	**1**		**8**	**12**	**22**	**56**
	CABLE NET	NUMBER	**345**	**5**	**76**	**18**	**37**	**77**	**208**
		PERCENT	**100**	**1**		**5**	**11**	**22**	**60**
	MOBILE NET	NUMBER	**345**	**23**	**88**	**15**	**47**	**43**	**217**
		PERCENT	**100**	7		4	14	12	63
GAZG SUB-	FIXED LINE TELEPHONE	NUMBER	31	1	89	-	-	10	20
		PERCENT	100	3		-	-	32	65
	PCO	NUMBER	31	1	93	-	1	8	21
		PERCENT	100	3		-	3	26	68
	MOBILE SIGNALS	NUMBER	31	-	74	1	1	14	15
		PERCENT	100	-		3	3	45	48
	FIXED LINE INTERNET / DSL	NUMBER	31	1	113	1	-	4	25
		PERCENT	100	3		3	-	13	81
	CABLE NET	NUMBER	31	1	116	-	-	5	25
		PERCENT	100	3		-	-	16	81
	MOBILE NET	NUMBER	31	-	105	-	-	5	26
		PERCENT	100	-		-	-	16	84
JOHAN SUB-	FIXED LINE TELEPHONE	NUMBER	60	-	127	1	2	1	56
		PERCENT	100	-		2	3	2	93
	PCO	NUMBER	60	-	112	-	-	2	58
		PERCENT	100	-		-	-	3	97
	MOBILE SIGNALS	NUMBER	60	-	98	1	4	-	55
		PERCENT	100	-		2	7	-	92
	FIXED LINE INTERNET / DSL	NUMBER	60	-	113	-	-	2	58
		PERCENT	100	-		-	-	3	97

TABLE 6.10 : MOUZAS REPORTING FACILITIES OF TELECOMMUNICATION AND INERNET

ADMINISTRATIVE UNIT	TYPE OF FACILITY		RURAL POPULATED MOUZAS	MOUZAS WITH FACILITY	AVERAGE DISTANCE	MOUZAS BY DISTANCE (IN KM)FROM FACILITY			
						1-10	11-25	26-50	51 AND ABOVE
1	2		3	4	5	6	7	8	9
	CABLE NET	NUMBER	60	-	125	-	-	2	58
		PERCENT	100	-		-	-	3	97
	MOBILE NET	NUMBER	60	-	133	-	-	1	59
		PERCENT	100	-		-	-	2	98
KALAT	FIXED LINE TELEPHONE	NUMBER	194	6	56	12	36	47	93
		PERCENT	100	3		6	19	24	48
	PCO	NUMBER	194	2	52	14	40	49	89
		PERCENT	100	1		7	21	25	46
	MOBILE SIGNALS	NUMBER	194	137	22	23	18	13	3
		PERCENT	100	71		12	9	7	2
	FIXED LINE INTERNET / DSL	NUMBER	194	2	54	13	36	49	94
		PERCENT	100	1		7	19	25	48
	CABLE NET	NUMBER	194	2	53	14	35	48	95
		PERCENT	100	1		7	18	25	49
	MOBILE NET	NUMBER	194	14	85	14	20	26	120
		PERCENT	100	7		7	10	13	62
MANGOCHAR	FIXED LINE TELEPHONE	NUMBER	60	4	40	13	7	18	18
		PERCENT	100	7		22	12	30	30
	PCO	NUMBER	60	7	21	21	19	7	6
		PERCENT	100	12		35	32	12	10
	MOBILE SIGNALS	NUMBER	60	56	20	3	-	-	1
		PERCENT	100	93		5	-	-	2
	FIXED LINE INTERNET / DSL	NUMBER	60	2	38	13	7	21	17
		PERCENT	100	3		22	12	35	28
	CABLE NET	NUMBER	60	2	80	4	2	22	30
		PERCENT	100	3		7	3	37	50
	MOBILE NET	NUMBER	60	9	36	1	27	11	12
		PERCENT	100	15		2	45	18	20
KHUZDAR DISTRICT	FIXED LINE TELEPHONE	NUMBER	**1193**	**52**	**86**	**67**	**148**	**257**	**669**
		PERCENT	**100**	**4**		**6**	**12**	**22**	**56**
	PCO	NUMBER	**1193**	**26**	**86**	**61**	**135**	**256**	**715**
		PERCENT	**100**	**2**		**5**	**11**	**21**	**60**
	MOBILE SIGNALS	NUMBER	**1193**	**825**	**62**	**44**	**84**	**93**	**147**
		PERCENT	**100**	**69**		**4**	**7**	**8**	**12**
	FIXED LINE INTERNET / DSL	NUMBER	**1193**	**33**	**88**	**63**	**131**	**258**	**708**
		PERCENT	**100**	**3**		**5**	**11**	**22**	**59**
	CABLE NET	NUMBER	**1193**	**24**	**94**	**49**	**118**	**241**	**761**
		PERCENT	**100**	**2**		**4**	**10**	**20**	**64**
	MOBILE NET	NUMBER	**1193**	**764**	**60**	**56**	**103**	**101**	**169**
		PERCENT	**100**	64		5	9	8	14
ARANJI SUB-TEHSIL	FIXED LINE TELEPHONE	NUMBER	86	-	113	-	3	10	73
		PERCENT	100	-		-	3	12	85
	PCO	NUMBER	86	-	114	-	3	10	73
		PERCENT	100	-		-	3	12	85
	MOBILE SIGNALS	NUMBER	86	78	26	3	2	2	1
		PERCENT	100	91		3	2	2	1
	FIXED LINE INTERNET / DSL	NUMBER	86	-	114	-	3	10	73
		PERCENT	100	-		-	3	12	85
	CABLE NET	NUMBER	86	-	118	-	3	10	73
		PERCENT	100	-		-	3	12	85
	MOBILE NET	NUMBER	86	66	32	1	10	7	2
		PERCENT	100	77		1	12	8	2
KARAKH SUB-TEHSIL	FIXED LINE TELEPHONE	NUMBER	122	15	61	11	21	13	62
		PERCENT	100	12		9	17	11	51
	PCO	NUMBER	122	-	85	2	4	8	108
		PERCENT	100	-		2	3	7	89
	MOBILE SIGNALS	NUMBER	122	36	54	15	23	14	34
		PERCENT	100	30		12	19	11	28
	FIXED LINE INTERNET / DSL	NUMBER	122	7	79	3	8	10	94
		PERCENT	100	6		2	7	8	77
	CABLE NET	NUMBER	122	1	86	1	4	9	107
		PERCENT	100	1		1	3	7	88
	MOBILE NET	NUMBER	122	27	43	20	25	18	32
		PERCENT	100	22		16	20	15	26

TABLE 6.10 : MOUZAS REPORTING FACILITIES OF TELECOMMUNICATION AND INERNET

ADMINISTRATIVE UNIT	TYPE OF FACILITY		RURAL POPULATED MOUZAS	MOUZAS WITH FACILITY	AVERAGE DISTANCE	MOUZAS BY DISTANCE (IN KM)FROM FACILITY			
						1-10	11-25	26-50	51 AND ABOVE
1	2		3	4	5	6	7	8	9
KHUZDAR TEHSIL	FIXED LINE TELEPHONE	NUMBER	335	1	55	6	41	127	160
		PERCENT	100	0		2	12	38	48
	PCO	NUMBER	335	-	55	6	41	129	159
		PERCENT	100	-		2	12	39	47
	MOBILE SIGNALS	NUMBER	335	246	52	5	19	32	33
		PERCENT	100	73		1	6	10	10
	FIXED LINE INTERNET / DSL	NUMBER	335	-	55	6	42	127	160
		PERCENT	100	-		2	13	38	48
	CABLE NET	NUMBER	335	-	56	6	41	128	160
		PERCENT	100	-		2	12	38	48
	MOBILE NET	NUMBER	335	232	60	6	17	33	47
		PERCENT	100	69		2	5	10	14
MOOLA SUB-TEHSIL	FIXED LINE TELEPHONE	NUMBER	78	7	112	2	7	4	58
		PERCENT	100	9		3	9	5	74
	PCO	NUMBER	78	6	107	2	11	8	51
		PERCENT	100	8		3	14	10	65
	MOBILE SIGNALS	NUMBER	78	40	53	-	14	14	10
		PERCENT	100	51		-	18	18	13
	FIXED LINE INTERNET / DSL	NUMBER	78	7	111	2	3	6	60
		PERCENT	100	9		3	4	8	77
	CABLE NET	NUMBER	78	4	116	2	2	4	66
		PERCENT	100	5		3	3	5	85
	MOBILE NET	NUMBER	78	26	76	3	14	12	23
		PERCENT	100	33		4	18	15	29
NAL SUB-TEHSIL	FIXED LINE TELEPHONE	NUMBER	121	7	37	10	32	44	28
		PERCENT	100	6		8	26	36	23
	PCO	NUMBER	121	1	38	10	32	47	31
		PERCENT	100	1		8	26	39	26
	MOBILE SIGNALS	NUMBER	121	99	20	4	14	3	1
		PERCENT	100	82		3	12	2	1
	FIXED LINE INTERNET / DSL	NUMBER	121	1	39	13	33	45	29
		PERCENT	100	1		11	27	37	24
	CABLE NET	NUMBER	121	3	38	9	32	47	30
		PERCENT	100	2		7	26	39	25
	MOBILE NET	NUMBER	121	88	18	6	23	3	1
		PERCENT	100	73		5	19	2	1
ORNACH SUB-TEHSIL	FIXED LINE TELEPHONE	NUMBER	67	13	104	4	7	9	34
		PERCENT	100	19		6	10	13	51
	PCO	NUMBER	67	14	81	3	7	11	32
		PERCENT	100	21		4	10	16	48
	MOBILE SIGNALS	NUMBER	67	39	56	6	3	13	6
		PERCENT	100	58		9	4	19	9
	FIXED LINE INTERNET / DSL	NUMBER	67	11	106	5	8	9	34
		PERCENT	100	16		7	12	13	51
	CABLE NET	NUMBER	67	11	107	5	7	10	34
		PERCENT	100	16		7	10	15	51
	MOBILE NET	NUMBER	67	43	64	4	3	11	6
		PERCENT	100	64		6	4	16	9
SAROONA SUB-TEHSIL	FIXED LINE TELEPHONE	NUMBER	263	-	164	-	-	14	249
		PERCENT	100	-		-	-	5	95
	PCO	NUMBER	263	1	163	-	-	6	256
		PERCENT	100	0		-	-	2	97
	MOBILE SIGNALS	NUMBER	263	187	118	5	-	9	62
		PERCENT	100	71		2	-	3	24
	FIXED LINE INTERNET / DSL	NUMBER	263	-	163	-	-	12	251
		PERCENT	100	-		-	-	5	95
	CABLE NET	NUMBER	263	1	169	-	1	3	258
		PERCENT	100	0		-	0	1	98
	MOBILE NET	NUMBER	263	191	110	5	-	9	58
		PERCENT	100	73		2	-	3	22
WADH TEHSIL	FIXED LINE TELEPHONE	NUMBER	72	4	18	24	26	17	1
		PERCENT	100	6		33	36	24	1
	PCO	NUMBER	72	4	19	25	25	17	1
		PERCENT	100	6		35	35	24	1

TABLE 6.10 : MOUZAS REPORTING FACILITIES OF TELECOMMUNICATION AND INERNET

ADMINISTRATIVE UNIT	TYPE OF FACILITY		RURAL POPULATED MOUZAS	MOUZAS WITH FACILITY	AVERAGE DISTANCE	MOUZAS BY DISTANCE (IN KM)FROM FACILITY			
						1-10	11-25	26-50	51 AND ABOVE
1	2		3	4	5	6	7	8	9
	MOBILE SIGNALS	NUMBER	72	66	21	2	2	2	-
		PERCENT	100	92		3	3	3	-
	FIXED LINE INTERNET / DSL	NUMBER	72	5	20	21	24	21	1
		PERCENT	100	7		29	33	29	1
	CABLE NET	NUMBER	72	4	20	23	23	21	1
		PERCENT	100	6		32	32	29	1
	MOBILE NET	NUMBER	72	66	21	2	2	2	-
		PERCENT	100	92		3	3	3	-
ZEHRI TEHSIL	FIXED LINE TELEPHONE	NUMBER	49	5	29	10	11	19	4
		PERCENT	100	10		20	22	39	8
	PCO	NUMBER	49	-	28	13	12	20	4
		PERCENT	100	-		27	24	41	8
	MOBILE SIGNALS	NUMBER	49	34	24	4	7	4	-
		PERCENT	100	69		8	14	8	-
	FIXED LINE INTERNET / DSL	NUMBER	49	2	32	13	10	18	6
		PERCENT	100	4		27	20	37	12
	CABLE NET	NUMBER	49	-	125	3	5	9	32
		PERCENT	100	-		6	10	18	65
	MOBILE NET	NUMBER	49	25	21	9	9	6	-
		PERCENT	100	51		18	18	12	-
LASBELA DISTRICT	FIXED LINE TELEPHONE	NUMBER	**259**	**15**	**36**	**38**	**69**	**94**	**43**
		PERCENT	**100**	**6**		**15**	**27**	**36**	**17**
	PCO	NUMBER	**259**	**12**	**39**	**33**	**67**	**92**	**55**
		PERCENT	**100**	**5**		**13**	**26**	**36**	**21**
	MOBILE SIGNALS	NUMBER	**259**	**206**	**31**	**19**	**14**	**12**	**8**
		PERCENT	**100**	**80**		**7**	**5**	**5**	**3**
	FIXED LINE INTERNET / DSL	NUMBER	**259**	**14**	**36**	**45**	**65**	**93**	**42**
		PERCENT	**100**	**5**		**17**	**25**	**36**	**16**
	CABLE NET	NUMBER	**259**	**13**	**36**	**38**	**72**	**93**	**43**
		PERCENT	**100**	**5**		**15**	**28**	**36**	**17**
	MOBILE NET	NUMBER	**259**	**172**	**25**	**29**	**26**	**25**	**7**
		PERCENT	**100**	66		11	10	10	3
BELA TEHSIL	FIXED LINE TELEPHONE	NUMBER	65	2	20	20	19	24	-
		PERCENT	100	3		31	29	37	-
	PCO	NUMBER	65	-	20	21	21	23	-
		PERCENT	100	-		32	32	35	-
	MOBILE SIGNALS	NUMBER	65	58	11	3	4	-	-
		PERCENT	100	89		5	6	-	-
	FIXED LINE INTERNET / DSL	NUMBER	65	2	20	22	16	25	-
		PERCENT	100	3		34	25	38	-
	CABLE NET	NUMBER	65	-	20	21	21	23	-
		PERCENT	100	-		32	32	35	-
	MOBILE NET	NUMBER	65	50	11	9	5	1	-
		PERCENT	100	77		14	8	2	-
DUREJI TEHSIL	FIXED LINE TELEPHONE	NUMBER	20	-	56	-	2	7	11
		PERCENT	100	-		-	10	35	55
	PCO	NUMBER	20	-	56	-	2	7	11
		PERCENT	100	-		-	10	35	55
	MOBILE SIGNALS	NUMBER	20	20	0	-	-	-	-
		PERCENT	100	100		-	-	-	-
	FIXED LINE INTERNET / DSL	NUMBER	20	-	56	-	2	7	11
		PERCENT	100	-		-	10	35	55
	CABLE NET	NUMBER	20	-	56	-	2	7	11
		PERCENT	100	-		-	10	35	55
	MOBILE NET	NUMBER	20	20	0	-	-	-	-
		PERCENT	100	100		-	-	-	-
GADDANI TEHSIL	FIXED LINE TELEPHONE	NUMBER	3	-	17	-	3	-	-
		PERCENT	100	-		-	100	-	-
	PCO	NUMBER	3	-	17	-	3	-	-
		PERCENT	100	-		-	100	-	-
	MOBILE SIGNALS	NUMBER	3	3	0	-	-	-	-
		PERCENT	100	100		-	-	-	-
	FIXED LINE INTERNET / DSL	NUMBER	3	-	17	-	3	-	-
		PERCENT	100	-		-	100	-	-

TABLE 6.10 : MOUZAS REPORTING FACILITIES OF TELECOMMUNICATION AND INERNET

ADMINISTRATIVE UNIT	TYPE OF FACILITY		RURAL POPULATED MOUZAS	MOUZAS WITH FACILITY	AVERAGE DISTANCE	MOUZAS BY DISTANCE (IN KM)FROM FACILITY			
						1-10	11-25	26-50	51 AND ABOVE
1	2		3	4	5	6	7	8	9
	CABLE NET	NUMBER	3	1	18	-	2	-	-
		PERCENT	100	33		-	67	-	-
	MOBILE NET	NUMBER	3	3	0	-	-	-	-
		PERCENT	100	100		-	-	-	-
HUB TEHSIL	FIXED LINE TELEPHONE	NUMBER	7	-	34	-	3	4	-
		PERCENT	100	-		-	43	57	-
	PCO	NUMBER	7	-	34	-	3	4	-
		PERCENT	100	-		-	43	57	-
	MOBILE SIGNALS	NUMBER	7	7	0	-	-	-	-
		PERCENT	100	100		-	-	-	-
	FIXED LINE INTERNET / DSL	NUMBER	7	-	34	-	3	4	-
		PERCENT	100	-		-	43	57	-
	CABLE NET	NUMBER	7	-	34	-	3	4	-
		PERCENT	100	-		-	43	57	-
	MOBILE NET	NUMBER	7	7	0	-	-	-	-
		PERCENT	100	100		-	-	-	-
KANRAJ TEHSIL	FIXED LINE TELEPHONE	NUMBER	9	-	111	-	-	-	9
		PERCENT	100	-		-	-	-	100
	PCO	NUMBER	9	-	111	-	-	-	9
		PERCENT	100	-		-	-	-	100
	MOBILE SIGNALS	NUMBER	9	6	129	-	-	-	3
		PERCENT	100	67		-	-	-	33
	FIXED LINE INTERNET / DSL	NUMBER	9	-	111	-	-	-	9
		PERCENT	100	-		-	-	-	100
	CABLE NET	NUMBER	9	-	111	-	-	-	9
		PERCENT	100	-		-	-	-	100
	MOBILE NET	NUMBER	9	8	135	-	-	-	1
		PERCENT	100	89		-	-	-	11
LAKHRA TEHSIL	FIXED LINE TELEPHONE	NUMBER	48	7	28	4	12	23	2
		PERCENT	100	15		8	25	48	4
	PCO	NUMBER	48	8	29	3	12	23	2
		PERCENT	100	17		6	25	48	4
	MOBILE SIGNALS	NUMBER	48	42	16	1	5	-	-
		PERCENT	100	88		2	10	-	-
	FIXED LINE INTERNET / DSL	NUMBER	48	4	25	9	12	21	2
		PERCENT	100	8		19	25	44	4
	CABLE NET	NUMBER	48	5	27	7	11	23	2
		PERCENT	100	10		15	23	48	4
	MOBILE NET	NUMBER	48	38	13	5	5	-	-
		PERCENT	100	79		10	10	-	-
LIARI TEHSIL	FIXED LINE TELEPHONE	NUMBER	45	5	51	1	14	11	14
		PERCENT	100	11		2	31	24	31
	PCO	NUMBER	45	4	51	1	13	15	12
		PERCENT	100	9		2	29	33	27
	MOBILE SIGNALS	NUMBER	45	30	38	5	2	4	4
		PERCENT	100	67		11	4	9	9
	FIXED LINE INTERNET / DSL	NUMBER	45	8	52	2	11	11	13
		PERCENT	100	18		4	24	24	29
	CABLE NET	NUMBER	45	7	53	-	13	12	13
		PERCENT	100	16		-	29	27	29
	MOBILE NET	NUMBER	45	18	30	7	9	6	5
		PERCENT	100	40		16	20	13	11
SONMIANI/WINDER TEHSIL	FIXED LINE TELEPHONE	NUMBER	21	1	25	2	9	9	-
		PERCENT	100	5		10	43	43	-
	PCO	NUMBER	21	-	56	-	2	6	13
		PERCENT	100	-		-	10	29	62
	MOBILE SIGNALS	NUMBER	21	20	35	-	-	1	-
		PERCENT	100	95		-	-	5	-
	FIXED LINE INTERNET / DSL	NUMBER	21	-	36	2	10	8	1
		PERCENT	100	-		10	48	38	5
	CABLE NET	NUMBER	21	-	25	2	10	9	-
		PERCENT	100	-		10	48	43	-
	MOBILE NET	NUMBER	21	10	31	-	2	9	-
		PERCENT	100	48		-	10	43	-

TABLE 6.10 : MOUZAS REPORTING FACILITIES OF TELECOMMUNICATION AND INERNET

ADMINISTRATIVE UNIT	TYPE OF FACILITY		RURAL POPULATED MOUZAS	MOUZAS WITH FACILITY	AVERAGE DISTANCE	MOUZAS BY DISTANCE (IN KM)FROM FACILITY			
						1-10	11-25	26-50	51 AND ABOVE
1	2		3	4	5	6	7	8	9
UTHAL TEHSIL	FIXED LINE TELEPHONE	NUMBER	41	-	31	11	7	16	7
		PERCENT	100	-		27	17	39	17
	PCO	NUMBER	41	-	34	8	11	14	8
		PERCENT	100	-		20	27	34	20
	MOBILE SIGNALS	NUMBER	41	20	22	10	3	7	1
		PERCENT	100	49		24	7	17	2
	FIXED LINE INTERNET / DSL	NUMBER	41	-	31	10	8	17	6
		PERCENT	100	-		24	20	41	15
	CABLE NET	NUMBER	41	-	34	8	10	15	8
		PERCENT	100	-		20	24	37	20
	MOBILE NET	NUMBER	41	18	25	8	5	9	1
		PERCENT	100	44		20	12	22	2
MASTUNG DISTRICT	FIXED LINE TELEPHONE	NUMBER	**247**	**13**	**36**	**72**	**39**	**67**	**56**
		PERCENT	**100**	**5**		**29**	**16**	**27**	**23**
	PCO	NUMBER	**247**	**13**	**22**	**104**	**50**	**62**	**18**
		PERCENT	**100**	**5**		**42**	**20**	**25**	**7**
	MOBILE SIGNALS	NUMBER	**247**	**158**	**23**	**33**	**30**	**22**	**4**
		PERCENT	**100**	**64**		**13**	**12**	**9**	**2**
	FIXED LINE INTERNET / DSL	NUMBER	**247**	**8**	**33**	**73**	**39**	**63**	**64**
		PERCENT	**100**	**3**		**30**	**16**	**26**	**26**
	CABLE NET	NUMBER	**247**	**22**	**34**	**67**	**34**	**64**	**60**
		PERCENT	**100**	**9**		**27**	**14**	**26**	**24**
	MOBILE NET	NUMBER	**247**	**136**	**19**	**43**	**36**	**31**	**1**
		PERCENT	**100**	55		17	15	13	*
DASHT	FIXED LINE TELEPHONE	NUMBER	79	4	44	2	9	40	24
		PERCENT	100	5		3	11	51	30
	PCO	NUMBER	79	5	42	1	13	42	18
		PERCENT	100	6		1	16	53	23
	MOBILE SIGNALS	NUMBER	79	43	28	1	18	16	1
		PERCENT	100	54		1	23	20	1
	FIXED LINE INTERNET / DSL	NUMBER	79	2	46	2	9	35	31
		PERCENT	100	3		3	11	44	39
	CABLE NET	NUMBER	79	20	49	-	6	26	27
		PERCENT	100	25		-	8	33	34
	MOBILE NET	NUMBER	79	44	29	1	17	16	1
		PERCENT	100	56		1	22	20	1
KHAD KOCHA SUB-	FIXED LINE TELEPHONE	NUMBER	34	-	29	7	14	12	1
		PERCENT	100	-		21	41	35	3
	PCO	NUMBER	34	-	21	7	15	12	-
		PERCENT	100	-		21	44	35	-
	MOBILE SIGNALS	NUMBER	34	34	0	-	-	-	-
		PERCENT	100	100		-	-	-	-
	FIXED LINE INTERNET / DSL	NUMBER	34	-	22	7	13	14	-
		PERCENT	100	-		21	38	41	-
	CABLE NET	NUMBER	34	1	23	7	11	15	-
		PERCENT	100	3		21	32	44	-
	MOBILE NET	NUMBER	34	21	25	1	6	6	-
		PERCENT	100	62		3	18	18	-
KIRDGAP SUB-	FIXED LINE TELEPHONE	NUMBER	39	1	84	1	-	6	31
		PERCENT	100	3		3	-	15	79
	PCO	NUMBER	39	3	9	26	8	2	-
		PERCENT	100	8		67	21	5	-
	MOBILE SIGNALS	NUMBER	39	15	34	5	10	6	3
		PERCENT	100	38		13	26	15	8
	FIXED LINE INTERNET / DSL	NUMBER	39	-	67	-	-	6	33
		PERCENT	100	-		-	-	15	85
	CABLE NET	NUMBER	39	-	67	-	-	6	33
		PERCENT	100	-		-	-	15	85
	MOBILE NET	NUMBER	39	11	19	9	10	9	-
		PERCENT	100	28		23	26	23	-
MASTUNG	FIXED LINE TELEPHONE	NUMBER	95	8	12	62	16	9	-
		PERCENT	100	8		65	17	9	-
	PCO	NUMBER	95	5	10	70	14	6	-
		PERCENT	100	5		74	15	6	-

TABLE 6.10 : MOUZAS REPORTING FACILITIES OF TELECOMMUNICATION AND INERNET

ADMINISTRATIVE UNIT	TYPE OF FACILITY		RURAL POPULATED MOUZAS	MOUZAS WITH FACILITY	AVERAGE DISTANCE	MOUZAS BY DISTANCE (IN KM)FROM FACILITY			
						1-10	11-25	26-50	51 AND ABOVE
1	2		3	4	5	6	7	8	9
	MOBILE SIGNALS	NUMBER	95	66	7	27	2	-	-
		PERCENT	100	69		28	2	-	-
	FIXED LINE INTERNET / DSL	NUMBER	95	6	11	64	17	8	-
		PERCENT	100	6		67	18	8	-
	CABLE NET	NUMBER	95	1	14	60	17	17	-
		PERCENT	100	1		63	18	18	-
	MOBILE NET	NUMBER	95	60	6	32	3	-	-
		PERCENT	100	63		34	3	-	-
SHAHEED SIKANDAR ABAD DISTRICT	FIXED LINE TELEPHONE	NUMBER	**257**	**14**	**28**	**68**	**53**	**89**	**33**
		PERCENT	**100**	**5**		**26**	**21**	**35**	**13**
	PCO	NUMBER	**257**	**8**	**28**	**70**	**52**	**99**	**28**
		PERCENT	**100**	**3**		**27**	**20**	**39**	**11**
	MOBILE SIGNALS	NUMBER	**257**	**192**	**32**	**11**	**19**	**25**	**10**
		PERCENT	**100**	**75**		**4**	**7**	**10**	**4**
	FIXED LINE INTERNET / DSL	NUMBER	**257**	**4**	**28**	**71**	**54**	**95**	**33**
		PERCENT	**100**	**2**		**28**	**21**	**37**	**13**
	CABLE NET	NUMBER	**257**	**6**	**30**	**66**	**49**	**102**	**34**
		PERCENT	**100**	**2**		**26**	**19**	**40**	**13**
	MOBILE NET	NUMBER	**257**	**91**	**39**	**17**	**35**	**82**	**32**
		PERCENT	**100**	35		7	14	32	12
DASHT E GORA	FIXED LINE TELEPHONE	NUMBER	19	1	45	-	3	8	7
		PERCENT	100	5		-	16	42	37
	PCO	NUMBER	19	2	44	-	3	8	6
		PERCENT	100	11		-	16	42	32
	MOBILE SIGNALS	NUMBER	19	17	61	-	-	-	2
		PERCENT	100	89		-	-	-	11
	FIXED LINE INTERNET / DSL	NUMBER	19	-	45	-	3	9	7
		PERCENT	100	-		-	16	47	37
	CABLE NET	NUMBER	19	1	51	-	2	9	7
		PERCENT	100	5		-	11	47	37
	MOBILE NET	NUMBER	19	6	49	1	-	6	6
		PERCENT	100	32		5	-	32	32
SORAB	FIXED LINE TELEPHONE	NUMBER	238	13	27	68	50	81	26
		PERCENT	100	5		29	21	34	11
	PCO	NUMBER	238	6	27	70	49	91	22
		PERCENT	100	3		29	21	38	9
	MOBILE SIGNALS	NUMBER	238	175	31	11	19	25	8
		PERCENT	100	74		5	8	11	3
	FIXED LINE INTERNET / DSL	NUMBER	238	4	27	71	51	86	26
		PERCENT	100	2		30	21	36	11
	CABLE NET	NUMBER	238	5	28	66	47	93	27
		PERCENT	100	2		28	20	39	11
	MOBILE NET	NUMBER	238	85	38	16	35	76	26
		PERCENT	100	36		7	15	32	11
MEKRAN DIVISION	FIXED LINE TELEPHONE	NUMBER	**484**	**33**	**54**	**24**	**56**	**97**	**274**
		PERCENT	**100**	**7**		**5**	**12**	**20**	**57**
	PCO	NUMBER	**484**	**34**	**52**	**20**	**51**	**89**	**290**
		PERCENT	**100**	**7**		**4**	**11**	**18**	**60**
	MOBILE SIGNALS	NUMBER	**484**	**248**	**48**	**20**	**37**	**35**	**144**
		PERCENT	**100**	**51**		**4**	**8**	**7**	**30**
	FIXED LINE INTERNET / DSL	NUMBER	**484**	**26**	**55**	**20**	**58**	**92**	**288**
		PERCENT	**100**	**5**		**4**	**12**	**19**	**60**
	CABLE NET	NUMBER	**484**	**30**	**58**	**20**	**55**	**94**	**285**
		PERCENT	**100**	**6**		**4**	**11**	**19**	**59**
	MOBILE NET	NUMBER	**484**	**137**	**54**	**12**	**37**	**58**	**240**
		PERCENT	**100**	**28**		**2**	**8**	**12**	**50**
GWADAR DISTRICT	FIXED LINE TELEPHONE	NUMBER	**141**	**11**	**63**	**5**	**27**	**21**	**77**
		PERCENT	**100**	**8**		**4**	**19**	**15**	**55**
	PCO	NUMBER	**141**	**8**	**64**	**4**	**26**	**24**	**79**
		PERCENT	**100**	**6**		**3**	**18**	**17**	**56**
	MOBILE SIGNALS	NUMBER	**141**	**64**	**73**	**1**	**11**	**12**	**53**
		PERCENT	**100**	**45**		**1**	**8**	**9**	**38**
	FIXED LINE INTERNET / DSL	NUMBER	**141**	**9**	**69**	**4**	**28**	**22**	**78**
		PERCENT	**100**	**6**		**3**	**20**	**16**	**55**

TABLE 6.10 : MOUZAS REPORTING FACILITIES OF TELECOMMUNICATION AND INERNET

ADMINISTRATIVE UNIT	TYPE OF FACILITY		RURAL POPULATED MOUZAS	MOUZAS WITH FACILITY	AVERAGE DISTANCE	MOUZAS BY DISTANCE (IN KM)FROM FACILITY			
						1-10	11-25	26-50	51 AND ABOVE
1	2		3	4	5	6	7	8	9
	CABLE NET	NUMBER	**141**	**13**	**75**	**3**	**26**	**22**	**77**
		PERCENT	**100**	**9**		**2**	**18**	**16**	**55**
	MOBILE NET	NUMBER	**141**	**59**	**72**	**1**	**13**	**11**	**57**
		PERCENT	**100**	42		1	9	8	40
CHIWANI	FIXED LINE TELEPHONE	NUMBER	6	-	62	-	1	1	4
		PERCENT	100	-		-	17	17	67
	PCO	NUMBER	6	-	62	-	1	1	4
		PERCENT	100	-		-	17	17	67
	MOBILE SIGNALS	NUMBER	6	2	69	-	-	1	3
		PERCENT	100	33		-	-	17	50
	FIXED LINE INTERNET / DSL	NUMBER	6	-	62	-	1	1	4
		PERCENT	100	-		-	17	17	67
	CABLE NET	NUMBER	6	1	58	-	1	1	3
		PERCENT	100	17		-	17	17	50
	MOBILE NET	NUMBER	6	2	69	-	-	1	3
		PERCENT	100	33		-	-	17	50
GAWADAR	FIXED LINE TELEPHONE	NUMBER	34	6	25	5	16	3	4
		PERCENT	100	18		15	47	9	12
	PCO	NUMBER	34	7	25	4	15	6	2
		PERCENT	100	21		12	44	18	6
	MOBILE SIGNALS	NUMBER	34	23	31	1	5	5	-
		PERCENT	100	68		3	15	15	-
	FIXED LINE INTERNET / DSL	NUMBER	34	4	50	4	17	5	4
		PERCENT	100	12		12	50	15	12
	CABLE NET	NUMBER	34	9	82	3	14	5	3
		PERCENT	100	26		9	41	15	9
	MOBILE NET	NUMBER	34	22	28	1	7	2	2
		PERCENT	100	65		3	21	6	6
ORMARA	FIXED LINE TELEPHONE	NUMBER	17	-	31	-	6	11	-
		PERCENT	100	-		-	35	65	-
	PCO	NUMBER	17	-	31	-	6	11	-
		PERCENT	100	-		-	35	65	-
	MOBILE SIGNALS	NUMBER	17	14	32	-	1	2	-
		PERCENT	100	82		-	6	12	-
	FIXED LINE INTERNET / DSL	NUMBER	17	-	31	-	6	11	-
		PERCENT	100	-		-	35	65	-
	CABLE NET	NUMBER	17	-	31	-	6	11	-
		PERCENT	100	-		-	35	65	-
	MOBILE NET	NUMBER	17	13	29	-	2	2	-
		PERCENT	100	76		-	12	12	-
PASNI	FIXED LINE TELEPHONE	NUMBER	62	3	85	-	3	5	51
		PERCENT	100	5		-	5	8	82
	PCO	NUMBER	62	1	85	-	3	5	53
		PERCENT	100	2		-	5	8	85
	MOBILE SIGNALS	NUMBER	62	7	86	-	3	4	48
		PERCENT	100	11		-	5	6	77
	FIXED LINE INTERNET / DSL	NUMBER	62	3	86	-	3	4	52
		PERCENT	100	5		-	5	6	84
	CABLE NET	NUMBER	62	3	86	-	3	4	52
		PERCENT	100	5		-	5	6	84
	MOBILE NET	NUMBER	62	4	86	-	3	5	50
		PERCENT	100	6		-	5	8	81
SUNTSER	FIXED LINE TELEPHONE	NUMBER	22	2	80	-	1	1	18
		PERCENT	100	9		-	5	5	82
	PCO	NUMBER	22	-	80	-	1	1	20
		PERCENT	100	-		-	5	5	91
	MOBILE SIGNALS	NUMBER	22	18	49	-	2	-	2
		PERCENT	100	82		-	9	-	9
	FIXED LINE INTERNET / DSL	NUMBER	22	2	80	-	1	1	18
		PERCENT	100	9		-	5	5	82
	CABLE NET	NUMBER	22	-	77	-	2	1	19
		PERCENT	100	-		-	9	5	86
	MOBILE NET	NUMBER	22	18	54	-	1	1	2
		PERCENT	100	82		-	5	5	9

TABLE 6.10 : MOUZAS REPORTING FACILITIES OF TELECOMMUNICATION AND INERNET

ADMINISTRATIVE UNIT	TYPE OF FACILITY		RURAL POPULATED MOUZAS	MOUZAS WITH FACILITY	AVERAGE DISTANCE	MOUZAS BY DISTANCE (IN KM)FROM FACILITY			
						1-10	11-25	26-50	51 AND ABOVE
1	2		3	4	5	6	7	8	9
KECH DISTRICT	FIXED LINE TELEPHONE	NUMBER	**248**	**15**	**69**	**14**	**24**	**66**	**129**
		PERCENT	**100**	**6**		**6**	**10**	**27**	**52**
	PCO	NUMBER	**248**	**24**	**74**	**8**	**19**	**57**	**140**
		PERCENT	**100**	**10**		**3**	**8**	**23**	**56**
	MOBILE SIGNALS	NUMBER	**248**	**141**	**66**	**6**	**21**	**21**	**59**
		PERCENT	**100**	**57**		**2**	**8**	**8**	**24**
	FIXED LINE INTERNET / DSL	NUMBER	**248**	**11**	**75**	**11**	**24**	**62**	**140**
		PERCENT	**100**	**4**		**4**	**10**	**25**	**56**
	CABLE NET	NUMBER	**248**	**12**	**72**	**11**	**24**	**64**	**137**
		PERCENT	**100**	**5**		**4**	**10**	**26**	**55**
	MOBILE NET	NUMBER	**248**	**69**	**78**	**7**	**21**	**46**	**105**
		PERCENT	**100**	28		3	8	19	42
BALNIGORE SUB-TEHSIL	FIXED LINE TELEPHONE	NUMBER	35	-	91	-	-	4	31
		PERCENT	100	-		-	-	11	89
	PCO	NUMBER	35	-	91	-	-	4	31
		PERCENT	100	-		-	-	11	89
	MOBILE SIGNALS	NUMBER	35	16	87	-	-	2	17
		PERCENT	100	46		-	-	6	49
	FIXED LINE INTERNET / DSL	NUMBER	35	-	91	-	-	4	31
		PERCENT	100	-		-	-	11	89
	CABLE NET	NUMBER	35	-	91	-	-	4	31
		PERCENT	100	-		-	-	11	89
	MOBILE NET	NUMBER	35	-	91	-	-	4	31
		PERCENT	100	-		-	-	11	89
BULAIDA SUB-TEHSIL	FIXED LINE TELEPHONE	NUMBER	11	3	25	2	1	5	-
		PERCENT	100	27		18	9	45	-
	PCO	NUMBER	11	3	25	2	1	5	-
		PERCENT	100	27		18	9	45	-
	MOBILE SIGNALS	NUMBER	11	10	33	-	-	1	-
		PERCENT	100	91		-	-	9	-
	FIXED LINE INTERNET / DSL	NUMBER	11	3	25	2	1	5	-
		PERCENT	100	27		18	9	45	-
	CABLE NET	NUMBER	11	1	38	2	-	7	1
		PERCENT	100	9		18	-	64	9
	MOBILE NET	NUMBER	11	9	18	1	-	1	-
		PERCENT	100	82		9	-	9	-
DASHT SUB-TEHSIL	FIXED LINE TELEPHONE	NUMBER	43	2	85	2	-	6	33
		PERCENT	100	5		5	-	14	77
	PCO	NUMBER	43	1	93	-	-	5	37
		PERCENT	100	2		-	-	12	86
	MOBILE SIGNALS	NUMBER	43	30	96	-	-	1	12
		PERCENT	100	70		-	-	2	28
	FIXED LINE INTERNET / DSL	NUMBER	43	4	84	1	-	6	32
		PERCENT	100	9		2	-	14	74
	CABLE NET	NUMBER	43	7	93	-	-	5	31
		PERCENT	100	16		-	-	12	72
	MOBILE NET	NUMBER	43	15	86	1	-	4	23
		PERCENT	100	35		2	-	9	53
HOSHAB SUB-TEHSIL	FIXED LINE TELEPHONE	NUMBER	28	3	98	3	1	7	14
		PERCENT	100	11		11	4	25	50
	PCO	NUMBER	28	4	96	3	1	6	14
		PERCENT	100	14		11	4	21	50
	MOBILE SIGNALS	NUMBER	28	26	125	-	-	-	2
		PERCENT	100	93		-	-	-	7
	FIXED LINE INTERNET / DSL	NUMBER	28	-	116	2	2	4	20
		PERCENT	100	-		7	7	14	71
	CABLE NET	NUMBER	28	2	109	3	1	6	16
		PERCENT	100	7		11	4	21	57
	MOBILE NET	NUMBER	28	8	139	-	-	2	18
		PERCENT	100	29		-	-	7	64
KECH (TURBAT) TEHSIL	FIXED LINE TELEPHONE	NUMBER	75	7	34	4	18	37	9
		PERCENT	100	9		5	24	49	12
	PCO	NUMBER	75	16	34	3	17	31	8
		PERCENT	100	21		4	23	41	11

TABLE 6.10 : MOUZAS REPORTING FACILITIES OF TELECOMMUNICATION AND INERNET

ADMINISTRATIVE UNIT	TYPE OF FACILITY		RURAL POPULATED MOUZAS	MOUZAS WITH FACILITY	AVERAGE DISTANCE	MOUZAS BY DISTANCE (IN KM)FROM FACILITY			
						1-10	11-25	26-50	51 AND ABOVE
1	2		3	4	5	6	7	8	9
	MOBILE SIGNALS	NUMBER	75	57	24	2	12	3	1
		PERCENT	100	76		3	16	4	1
	FIXED LINE INTERNET / DSL	NUMBER	75	3	35	4	20	38	10
		PERCENT	100	4		5	27	51	13
	CABLE NET	NUMBER	75	-	34	5	23	37	10
		PERCENT	100	-		7	31	49	13
	MOBILE NET	NUMBER	75	4	56	4	19	29	19
		PERCENT	100	5		5	25	39	25
ZAMORAN SUB-TEHSIL	FIXED LINE TELEPHONE	NUMBER	56	-	78	3	4	7	42
		PERCENT	100	-		5	7	13	75
	PCO	NUMBER	56	-	89	-	-	6	50
		PERCENT	100	-		-	-	11	89
	MOBILE SIGNALS	NUMBER	56	2	64	4	9	14	27
		PERCENT	100	4		7	16	25	48
	FIXED LINE INTERNET / DSL	NUMBER	56	1	96	2	1	5	47
		PERCENT	100	2		4	2	9	84
	CABLE NET	NUMBER	56	2	89	1	-	5	48
		PERCENT	100	4		2	-	9	86
	MOBILE NET	NUMBER	56	33	67	1	2	6	14
		PERCENT	100	59		2	4	11	25
PANJGUR DISTRICT	FIXED LINE TELEPHONE	NUMBER	**95**	**7**	**83**	**5**	**5**	**10**	**68**
		PERCENT	**100**	**7**		**5**	**5**	**11**	**72**
	PCO	NUMBER	**95**	**2**	**90**	**8**	**6**	**8**	**71**
		PERCENT	**100**	**2**		**8**	**6**	**8**	**75**
	MOBILE SIGNALS	NUMBER	**95**	**43**	**69**	**13**	**5**	**2**	**32**
		PERCENT	**100**	**45**		**14**	**5**	**2**	**34**
	FIXED LINE INTERNET / DSL	NUMBER	**95**	**6**	**83**	**5**	**6**	**8**	**70**
		PERCENT	**100**	**6**		**5**	**6**	**8**	**74**
	CABLE NET	NUMBER	**95**	**5**	**92**	**6**	**5**	**8**	**71**
		PERCENT	**100**	**5**		**6**	**5**	**8**	**75**
	MOBILE NET	NUMBER	**95**	**9**	**125**	**4**	**3**	**1**	**78**
		PERCENT	**100**	9		4	3	1	82
GICHK SUB-TEHSIL	FIXED LINE TELEPHONE	NUMBER	22	-	112	-	-	-	22
		PERCENT	100	-		-	-	-	100
	PCO	NUMBER	22	-	111	-	-	-	22
		PERCENT	100	-		-	-	-	100
	MOBILE SIGNALS	NUMBER	22	-	111	-	-	-	22
		PERCENT	100	-		-	-	-	100
	FIXED LINE INTERNET / DSL	NUMBER	22	-	112	-	-	-	22
		PERCENT	100	-		-	-	-	100
	CABLE NET	NUMBER	22	-	111	-	-	-	22
		PERCENT	100	-		-	-	-	100
	MOBILE NET	NUMBER	22	-	111	-	-	-	22
		PERCENT	100	-		-	-	-	100
GOWARGO TEHSIL	FIXED LINE TELEPHONE	NUMBER	32	-	79	-	1	9	22
		PERCENT	100	-		-	3	28	69
	PCO	NUMBER	32	-	82	-	1	7	24
		PERCENT	100	-		-	3	22	75
	MOBILE SIGNALS	NUMBER	32	11	29	11	4	1	5
		PERCENT	100	34		34	13	3	16
	FIXED LINE INTERNET / DSL	NUMBER	32	-	83	-	1	7	24
		PERCENT	100	-		-	3	22	75
	CABLE NET	NUMBER	32	-	82	-	1	7	24
		PERCENT	100	-		-	3	22	75
	MOBILE NET	NUMBER	32	1	185	1	-	-	30
		PERCENT	100	3		3	-	-	94
PANJGUR TEHSIL	FIXED LINE TELEPHONE	NUMBER	17	7	12	5	4	1	-
		PERCENT	100	41		29	24	6	-
	PCO	NUMBER	17	2	73	8	5	1	1
		PERCENT	100	12		47	29	6	6
	MOBILE SIGNALS	NUMBER	17	13	13	2	1	1	-
		PERCENT	100	76		12	6	6	-
	FIXED LINE INTERNET / DSL	NUMBER	17	6	12	5	5	1	-
		PERCENT	100	35		29	29	6	-

TABLE 6.10 : MOUZAS REPORTING FACILITIES OF TELECOMMUNICATION AND INERNET

ADMINISTRATIVE UNIT	TYPE OF FACILITY		RURAL POPULATED MOUZAS	MOUZAS WITH FACILITY	AVERAGE DISTANCE	MOUZAS BY DISTANCE (IN KM)FROM FACILITY			
						1-10	11-25	26-50	51 AND ABOVE
1	2		3	4	5	6	7	8	9
	CABLE NET	NUMBER	17	5	94	5	4	1	2
		PERCENT	100	29		29	24	6	12
	MOBILE NET	NUMBER	17	8	43	3	3	1	2
		PERCENT	100	47		18	18	6	12
PAROME TEHSIL	FIXED LINE TELEPHONE	NUMBER	24	-	90	-	-	-	24
		PERCENT	100	-		-	-	-	100
	PCO	NUMBER	24	-	90	-	-	-	24
		PERCENT	100	-		-	-	-	100
	MOBILE SIGNALS	NUMBER	24	19	96	-	-	-	5
		PERCENT	100	79		-	-	-	21
	FIXED LINE INTERNET / DSL	NUMBER	24	-	90	-	-	-	24
		PERCENT	100	-		-	-	-	100
	CABLE NET	NUMBER	24	-	87	1	-	-	23
		PERCENT	100	-		4	-	-	96
	MOBILE NET	NUMBER	24	-	90	-	-	-	24
		PERCENT	100	-		-	-	-	100
NASIRABAD DIVISION	FIXED LINE TELEPHONE	NUMBER	**860**	**23**	**54**	**173**	**290**	**314**	**60**
		PERCENT	**100**	**3**		**20**	**34**	**37**	**7**
	PCO	NUMBER	**860**	**22**	**52**	**181**	**278**	**297**	**82**
		PERCENT	**100**	**3**		**21**	**32**	**35**	**10**
	MOBILE SIGNALS	NUMBER	**860**	**626**	**48**	**85**	**54**	**74**	**21**
		PERCENT	**100**	**73**		**10**	**6**	**9**	**2**
	FIXED LINE INTERNET / DSL	NUMBER	**860**	**23**	**55**	**163**	**289**	**307**	**78**
		PERCENT	**100**	**3**		**19**	**34**	**36**	**9**
	CABLE NET	NUMBER	**860**	**20**	**58**	**163**	**280**	**313**	**84**
		PERCENT	**100**	**2**		**19**	**33**	**36**	**10**
	MOBILE NET	NUMBER	**860**	**405**	**54**	**110**	**123**	**190**	**32**
		PERCENT	**100**	**47**		**13**	**14**	**22**	**4**
JAFFARABAD DISTRICT	FIXED LINE TELEPHONE	NUMBER	**184**	**8**	**25**	**36**	**57**	**81**	**2**
		PERCENT	**100**	**4**		**20**	**31**	**44**	**1**
	PCO	NUMBER	**184**	**14**	**23**	**41**	**58**	**70**	**1**
		PERCENT	**100**	**8**		**22**	**32**	**38**	**1**
	MOBILE SIGNALS	NUMBER	**184**	**161**	**19**	**11**	**6**	**5**	**1**
		PERCENT	**100**	**88**		**6**	**3**	**3**	**1**
	FIXED LINE INTERNET / DSL	NUMBER	**184**	**8**	**24**	**37**	**62**	**76**	**1**
		PERCENT	**100**	**4**		**20**	**34**	**41**	**1**
	CABLE NET	NUMBER	**184**	**3**	**23**	**34**	**73**	**73**	**1**
		PERCENT	**100**	**2**		**18**	**40**	**40**	**1**
	MOBILE NET	NUMBER	**184**	**130**	**21**	**20**	**15**	**18**	**1**
		PERCENT	**100**	71		11	8	10	1
GANDHAKA	FIXED LINE TELEPHONE	NUMBER	90	4	34	5	13	66	2
		PERCENT	100	4		6	14	73	2
	PCO	NUMBER	90	7	30	9	18	55	1
		PERCENT	100	8		10	20	61	1
	MOBILE SIGNALS	NUMBER	90	81	28	4	1	3	1
		PERCENT	100	90		4	1	3	1
	FIXED LINE INTERNET / DSL	NUMBER	90	3	32	3	22	61	1
		PERCENT	100	3		3	24	68	1
	CABLE NET	NUMBER	90	-	31	2	29	58	1
		PERCENT	100	-		2	32	64	1
	MOBILE NET	NUMBER	90	51	25	11	11	16	1
		PERCENT	100	57		12	12	18	1
JHAT PAT	FIXED LINE TELEPHONE	NUMBER	48	3	18	10	25	10	-
		PERCENT	100	6		21	52	21	-
	PCO	NUMBER	48	4	17	13	21	10	-
		PERCENT	100	8		27	44	21	-
	MOBILE SIGNALS	NUMBER	48	34	13	7	5	2	-
		PERCENT	100	71		15	10	4	-
	FIXED LINE INTERNET / DSL	NUMBER	48	4	18	13	21	10	-
		PERCENT	100	8		27	44	21	-
	CABLE NET	NUMBER	48	2	18	11	25	10	-
		PERCENT	100	4		23	52	21	-
	MOBILE NET	NUMBER	48	33	11	9	4	2	-
		PERCENT	100	69		19	8	4	-

TABLE 6.10 : MOUZAS REPORTING FACILITIES OF TELECOMMUNICATION AND INERNET

ADMINISTRATIVE UNIT	TYPE OF FACILITY		RURAL POPULATED MOUZAS	MOUZAS WITH FACILITY	AVERAGE DISTANCE	MOUZAS BY DISTANCE (IN KM)FROM FACILITY			
						1-10	11-25	26-50	51 AND ABOVE
1	2		3	4	5	6	7	8	9
USTA MUHAMMAD	FIXED LINE TELEPHONE	NUMBER	46	1	14	21	19	5	-
		PERCENT	100	2		46	41	11	-
	PCO	NUMBER	46	3	15	19	19	5	-
		PERCENT	100	7		41	41	11	-
	MOBILE SIGNALS	NUMBER	46	46	0	-	-	-	-
		PERCENT	100	100		-	-	-	-
	FIXED LINE INTERNET / DSL	NUMBER	46	1	14	21	19	5	-
		PERCENT	100	2		46	41	11	-
	CABLE NET	NUMBER	46	1	14	21	19	5	-
		PERCENT	100	2		46	41	11	-
	MOBILE NET	NUMBER	46	46	0	-	-	-	-
		PERCENT	100	100		-	-	-	-
JHAL MAGSI DISTRICT	FIXED LINE TELEPHONE	NUMBER	**184**	**-**	**25**	**36**	**59**	**87**	**2**
		PERCENT	**100**	**-**		**20**	**32**	**47**	**1**
	PCO	NUMBER	**184**	**-**	**25**	**36**	**62**	**84**	**2**
		PERCENT	**100**	**-**		**20**	**34**	**46**	**1**
	MOBILE SIGNALS	NUMBER	**184**	**158**	**14**	**17**	**6**	**3**	**-**
		PERCENT	**100**	**86**		**9**	**3**	**2**	**-**
	FIXED LINE INTERNET / DSL	NUMBER	**184**	**-**	**25**	**36**	**59**	**86**	**3**
		PERCENT	**100**	**-**		**20**	**32**	**47**	**2**
	CABLE NET	NUMBER	**184**	**7**	**25**	**36**	**56**	**82**	**3**
		PERCENT	**100**	**4**		**20**	**30**	**45**	**2**
	MOBILE NET	NUMBER	**184**	**56**	**24**	**26**	**44**	**56**	**2**
		PERCENT	**100**	30		14	24	30	1
GANDAWA	FIXED LINE TELEPHONE	NUMBER	43	-	17	13	22	8	-
		PERCENT	100	-		30	51	19	-
	PCO	NUMBER	43	-	16	13	24	6	-
		PERCENT	100	-		30	56	14	-
	MOBILE SIGNALS	NUMBER	43	40	8	2	1	-	-
		PERCENT	100	93		5	2	-	-
	FIXED LINE INTERNET / DSL	NUMBER	43	-	17	13	22	8	-
		PERCENT	100	-		30	51	19	-
	CABLE NET	NUMBER	43	-	17	13	21	9	-
		PERCENT	100	-		30	49	21	-
	MOBILE NET	NUMBER	43	13	17	10	15	5	-
		PERCENT	100	30		23	35	12	-
JHAL MAGSI	FIXED LINE TELEPHONE	NUMBER	105	-	23	23	33	49	-
		PERCENT	100	-		22	31	47	-
	PCO	NUMBER	105	-	23	23	34	48	-
		PERCENT	100	-		22	32	46	-
	MOBILE SIGNALS	NUMBER	105	103	15	1	-	1	-
		PERCENT	100	98		1	-	1	-
	FIXED LINE INTERNET / DSL	NUMBER	105	-	23	23	33	49	-
		PERCENT	100	-		22	31	47	-
	CABLE NET	NUMBER	105	7	22	23	34	41	-
		PERCENT	100	7		22	32	39	-
	MOBILE NET	NUMBER	105	43	20	16	26	20	-
		PERCENT	100	41		15	25	19	-
MIRPUR SUB-	FIXED LINE TELEPHONE	NUMBER	36	-	38	-	4	30	2
		PERCENT	100	-		-	11	83	6
	PCO	NUMBER	36	-	38	-	4	30	2
		PERCENT	100	-		-	11	83	6
	MOBILE SIGNALS	NUMBER	36	15	14	14	5	2	-
		PERCENT	100	42		39	14	6	-
	FIXED LINE INTERNET / DSL	NUMBER	36	-	39	-	4	29	3
		PERCENT	100	-		-	11	81	8
	CABLE NET	NUMBER	36	-	42	-	1	32	3
		PERCENT	100	-		-	3	89	8
	MOBILE NET	NUMBER	36	-	39	-	3	31	2
		PERCENT	100	-		-	8	86	6
KACHHI DISTRICT	FIXED LINE TELEPHONE	NUMBER	**281**	**9**	**27**	**75**	**84**	**75**	**38**
		PERCENT	**100**	**3**		**27**	**30**	**27**	**14**
	PCO	NUMBER	**281**	**-**	**34**	**72**	**72**	**75**	**62**
		PERCENT	**100**	**-**		**26**	**26**	**27**	**22**

TABLE 6.10 : MOUZAS REPORTING FACILITIES OF TELECOMMUNICATION AND INERNET

ADMINISTRATIVE UNIT	TYPE OF FACILITY		RURAL POPULATED MOUZAS	MOUZAS WITH FACILITY	AVERAGE DISTANCE	MOUZAS BY DISTANCE (IN KM)FROM FACILITY			
						1-10	11-25	26-50	51 AND ABOVE
1	2		3	4	5	6	7	8	9
	MOBILE SIGNALS	NUMBER	**281**	**185**	**26**	**34**	**22**	**30**	**10**
		PERCENT	**100**	**66**		**12**	**8**	**11**	**4**
	FIXED LINE INTERNET / DSL	NUMBER	**281**	**6**	**33**	**67**	**76**	**75**	**57**
		PERCENT	**100**	**2**		**24**	**27**	**27**	**20**
	CABLE NET	NUMBER	**281**	**4**	**34**	**69**	**73**	**73**	**62**
		PERCENT	**100**	**1**		**25**	**26**	**26**	**22**
	MOBILE NET	NUMBER	**281**	**124**	**29**	**38**	**32**	**70**	**17**
		PERCENT	**100**	44		14	11	25	6
BALANARI SUB-	FIXED LINE TELEPHONE	NUMBER	65	-	48	6	9	26	24
		PERCENT	100	-		9	14	40	37
	PCO	NUMBER	65	-	43	11	10	26	18
		PERCENT	100	-		17	15	40	28
	MOBILE SIGNALS	NUMBER	65	18	29	17	8	16	6
		PERCENT	100	28		26	12	25	9
	FIXED LINE INTERNET / DSL	NUMBER	65	-	47	5	10	27	23
		PERCENT	100	-		8	15	42	35
	CABLE NET	NUMBER	65	1	46	9	10	23	22
		PERCENT	100	2		14	15	35	34
	MOBILE NET	NUMBER	65	11	38	12	11	18	13
		PERCENT	100	17		18	17	28	20
BHAG	FIXED LINE TELEPHONE	NUMBER	113	1	18	41	44	27	-
		PERCENT	100	1		36	39	24	-
	PCO	NUMBER	113	-	19	40	45	28	-
		PERCENT	100	-		35	40	25	-
	MOBILE SIGNALS	NUMBER	113	89	25	5	7	12	-
		PERCENT	100	79		4	6	11	-
	FIXED LINE INTERNET / DSL	NUMBER	113	-	19	40	45	28	-
		PERCENT	100	-		35	40	25	-
	CABLE NET	NUMBER	113	1	19	39	45	28	-
		PERCENT	100	1		35	40	25	-
	MOBILE NET	NUMBER	113	81	22	11	8	13	-
		PERCENT	100	72		10	7	12	-
DHADAR	FIXED LINE TELEPHONE	NUMBER	29	4	10	15	10	-	-
		PERCENT	100	14		52	34	-	-
	PCO	NUMBER	29	-	9	19	10	-	-
		PERCENT	100	-		66	34	-	-
	MOBILE SIGNALS	NUMBER	29	21	9	6	2	-	-
		PERCENT	100	72		21	7	-	-
	FIXED LINE INTERNET / DSL	NUMBER	29	1	9	18	10	-	-
		PERCENT	100	3		62	34	-	-
	CABLE NET	NUMBER	29	1	9	18	10	-	-
		PERCENT	100	3		62	34	-	-
	MOBILE NET	NUMBER	29	15	10	8	6	-	-
		PERCENT	100	52		28	21	-	-
KHATTAN SUB-	FIXED LINE TELEPHONE	NUMBER	19	-	26	-	6	13	-
		PERCENT	100	-		-	32	68	-
	PCO	NUMBER	19	-	26	-	6	13	-
		PERCENT	100	-		-	32	68	-
	MOBILE SIGNALS	NUMBER	19	9	13	6	3	1	-
		PERCENT	100	47		32	16	5	-
	FIXED LINE INTERNET / DSL	NUMBER	19	-	26	-	6	13	-
		PERCENT	100	-		-	32	68	-
	CABLE NET	NUMBER	19	-	26	-	6	13	-
		PERCENT	100	-		-	32	68	-
	MOBILE NET	NUMBER	19	3	17	7	3	6	-
		PERCENT	100	16		37	16	32	-
MACH SUB-	FIXED LINE TELEPHONE	NUMBER	7	1	52	-	1	1	4
		PERCENT	100	14		-	14	14	57
	PCO	NUMBER	7	-	45	1	1	1	4
		PERCENT	100	-		14	14	14	57
	MOBILE SIGNALS	NUMBER	7	1	52	-	1	1	4
		PERCENT	100	14		-	14	14	57
	FIXED LINE INTERNET / DSL	NUMBER	7	1	52	-	1	1	4
		PERCENT	100	14		-	14	14	57

TABLE 6.10 : MOUZAS REPORTING FACILITIES OF TELECOMMUNICATION AND INERNET

ADMINISTRATIVE UNIT	TYPE OF FACILITY		RURAL POPULATED MOUZAS	MOUZAS WITH FACILITY	AVERAGE DISTANCE	MOUZAS BY DISTANCE (IN KM)FROM FACILITY			
						1-10	11-25	26-50	51 AND ABOVE
1	2		3	4	5	6	7	8	9
	CABLE NET	NUMBER	7	1	52	-	1	1	4
		PERCENT	100	14		-	14	14	57
	MOBILE NET	NUMBER	7	1	52	-	1	1	4
		PERCENT	100	14		-	14	14	57
SANNI SUB-	FIXED LINE TELEPHONE	NUMBER	48	3	28	13	14	8	10
		PERCENT	100	6		27	29	17	21
	PCO	NUMBER	48	-	75	1	-	7	40
		PERCENT	100	-		2	-	15	83
	MOBILE SIGNALS	NUMBER	48	47	18	-	1	-	-
		PERCENT	100	98		-	2	-	-
	FIXED LINE INTERNET / DSL	NUMBER	48	4	66	4	4	6	30
		PERCENT	100	8		8	8	13	63
	CABLE NET	NUMBER	48	-	68	3	1	8	36
		PERCENT	100	-		6	2	17	75
	MOBILE NET	NUMBER	48	13	31	-	3	32	-
		PERCENT	100	27		-	6	67	-
NASIRABAD DISTRICT	FIXED LINE TELEPHONE	NUMBER	**166**	**6**	**30**	**11**	**71**	**61**	**17**
		PERCENT	**100**	**4**		**7**	**43**	**37**	**10**
	PCO	NUMBER	**166**	**8**	**31**	**14**	**69**	**58**	**17**
		PERCENT	**100**	**5**		**8**	**42**	**35**	**10**
	MOBILE SIGNALS	NUMBER	**166**	**79**	**29**	**22**	**19**	**36**	**10**
		PERCENT	**100**	**48**		**13**	**11**	**22**	**6**
	FIXED LINE INTERNET / DSL	NUMBER	**166**	**9**	**31**	**8**	**72**	**60**	**17**
		PERCENT	**100**	**5**		**5**	**43**	**36**	**10**
	CABLE NET	NUMBER	**166**	**6**	**33**	**8**	**59**	**75**	**18**
		PERCENT	**100**	**4**		**5**	**36**	**45**	**11**
	MOBILE NET	NUMBER	**166**	**53**	**29**	**23**	**32**	**46**	**12**
		PERCENT	**100**	32		14	19	28	7
BABA KOT	FIXED LINE TELEPHONE	NUMBER	32	3	28	1	19	6	3
		PERCENT	100	9		3	59	19	9
	PCO	NUMBER	32	3	29	1	17	9	2
		PERCENT	100	9		3	53	28	6
	MOBILE SIGNALS	NUMBER	32	31	30	-	-	1	-
		PERCENT	100	97		-	-	3	-
	FIXED LINE INTERNET / DSL	NUMBER	32	4	28	3	16	6	3
		PERCENT	100	13		9	50	19	9
	CABLE NET	NUMBER	32	3	30	-	17	9	3
		PERCENT	100	9		-	53	28	9
	MOBILE NET	NUMBER	32	27	20	-	4	1	-
		PERCENT	100	84		-	13	3	-
CHATTAR SUB-	FIXED LINE TELEPHONE	NUMBER	52	1	41	2	8	30	11
		PERCENT	100	2		4	15	58	21
	PCO	NUMBER	52	3	42	1	7	30	11
		PERCENT	100	6		2	13	58	21
	MOBILE SIGNALS	NUMBER	52	4	39	2	9	28	9
		PERCENT	100	8		4	17	54	17
	FIXED LINE INTERNET / DSL	NUMBER	52	2	42	1	8	30	11
		PERCENT	100	4		2	15	58	21
	CABLE NET	NUMBER	52	2	42	1	8	30	11
		PERCENT	100	4		2	15	58	21
	MOBILE NET	NUMBER	52	5	40	1	9	27	10
		PERCENT	100	10		2	17	52	19
DERA MURAD JAMALI	FIXED LINE TELEPHONE	NUMBER	19	2	16	4	11	2	-
		PERCENT	100	11		21	58	11	-
	PCO	NUMBER	19	2	29	6	9	1	1
		PERCENT	100	11		32	47	5	5
	MOBILE SIGNALS	NUMBER	19	11	12	4	4	-	-
		PERCENT	100	58		21	21	-	-
	FIXED LINE INTERNET / DSL	NUMBER	19	2	18	3	11	3	-
		PERCENT	100	11		16	58	16	-
	CABLE NET	NUMBER	19	1	21	1	12	5	-
		PERCENT	100	5		5	63	26	-
	MOBILE NET	NUMBER	19	11	16	3	4	1	-
		PERCENT	100	58		16	21	5	-

TABLE 6.10 : MOUZAS REPORTING FACILITIES OF TELECOMMUNICATION AND INERNET

ADMINISTRATIVE UNIT	TYPE OF FACILITY		RURAL POPULATED MOUZAS	MOUZAS WITH FACILITY	AVERAGE DISTANCE	MOUZAS BY DISTANCE (IN KM)FROM FACILITY			
						1-10	11-25	26-50	51 AND ABOVE
1	2		3	4	5	6	7	8	9
LANDHI	FIXED LINE TELEPHONE	NUMBER	27	-	38	-	5	19	3
		PERCENT	100	-		-	19	70	11
	PCO	NUMBER	27	-	33	-	10	14	3
		PERCENT	100	-		-	37	52	11
	MOBILE SIGNALS	NUMBER	27	18	22	4	1	4	-
		PERCENT	100	67		15	4	15	-
	FIXED LINE INTERNET / DSL	NUMBER	27	1	34	-	8	15	3
		PERCENT	100	4		-	30	56	11
	CABLE NET	NUMBER	27	-	41	-	2	21	4
		PERCENT	100	-		-	7	78	15
	MOBILE NET	NUMBER	27	-	30	2	10	14	1
		PERCENT	100	-		7	37	52	4
TAMBOO	FIXED LINE TELEPHONE	NUMBER	36	-	19	4	28	4	-
		PERCENT	100	-		11	78	11	-
	PCO	NUMBER	36	-	19	6	26	4	-
		PERCENT	100	-		17	72	11	-
	MOBILE SIGNALS	NUMBER	36	15	15	12	5	3	1
		PERCENT	100	42		33	14	8	3
	FIXED LINE INTERNET / DSL	NUMBER	36	-	21	1	29	6	-
		PERCENT	100	-		3	81	17	-
	CABLE NET	NUMBER	36	-	21	6	20	10	-
		PERCENT	100	-		17	56	28	-
	MOBILE NET	NUMBER	36	10	13	17	5	3	1
		PERCENT	100	28		47	14	8	3
SOHBATPUR DISTRICT	FIXED LINE TELEPHONE	NUMBER	**45**	**-**	**19**	**15**	**19**	**10**	**1**
		PERCENT	**100**	**-**		**33**	**42**	**22**	**2**
	PCO	NUMBER	**45**	**-**	**17**	**18**	**17**	**10**	**-**
		PERCENT	**100**	**-**		**40**	**38**	**22**	**-**
	MOBILE SIGNALS	NUMBER	**45**	**43**	**11**	**1**	**1**	**-**	**-**
		PERCENT	**100**	**96**		**2**	**2**	**-**	**-**
	FIXED LINE INTERNET / DSL	NUMBER	**45**	**-**	**18**	**15**	**20**	**10**	**-**
		PERCENT	**100**	**-**		**33**	**44**	**22**	**-**
	CABLE NET	NUMBER	**45**	**-**	**18**	**16**	**19**	**10**	**-**
		PERCENT	**100**	**-**		**36**	**42**	**22**	**-**
	MOBILE NET	NUMBER	**45**	**42**	**5**	**3**	**-**	**-**	**-**
		PERCENT	**100**	93		7	-	-	-
FARIDABAD	FIXED LINE TELEPHONE	NUMBER	9	-	20	2	5	2	-
		PERCENT	100	-		22	56	22	-
	PCO	NUMBER	9	-	20	2	5	2	-
		PERCENT	100	-		22	56	22	-
	MOBILE SIGNALS	NUMBER	9	8	20	-	1	-	-
		PERCENT	100	89		-	11	-	-
	FIXED LINE INTERNET / DSL	NUMBER	9	-	20	2	5	2	-
		PERCENT	100	-		22	56	22	-
	CABLE NET	NUMBER	9	-	20	2	5	2	-
		PERCENT	100	-		22	56	22	-
	MOBILE NET	NUMBER	9	9	0	-	-	-	-
		PERCENT	100	100		-	-	-	-
HAIRDEEN	FIXED LINE TELEPHONE	NUMBER	5	-	7	4	1	-	-
		PERCENT	100	-		80	20	-	-
	PCO	NUMBER	5	-	7	4	1	-	-
		PERCENT	100	-		80	20	-	-
	MOBILE SIGNALS	NUMBER	5	5	0	-	-	-	-
		PERCENT	100	100		-	-	-	-
	FIXED LINE INTERNET / DSL	NUMBER	5	-	7	4	1	-	-
		PERCENT	100	-		80	20	-	-
	CABLE NET	NUMBER	5	-	7	4	1	-	-
		PERCENT	100	-		80	20	-	-
	MOBILE NET	NUMBER	5	5	0	-	-	-	-
		PERCENT	100	100		-	-	-	-
MANJHI PUR	FIXED LINE TELEPHONE	NUMBER	7	-	18	2	5	-	-
		PERCENT	100	-		29	71	-	-
	PCO	NUMBER	7	-	13	4	3	-	-
		PERCENT	100	-		57	43	-	-

TABLE 6.10 : MOUZAS REPORTING FACILITIES OF TELECOMMUNICATION AND INERNET

ADMINISTRATIVE UNIT	TYPE OF FACILITY		RURAL POPULATED MOUZAS	MOUZAS WITH FACILITY	AVERAGE DISTANCE	MOUZAS BY DISTANCE (IN KM)FROM FACILITY			
						1-10	11-25	26-50	51 AND ABOVE
1	2		3	4	5	6	7	8	9
	MOBILE SIGNALS	NUMBER	7	6	2	1	-	-	-
		PERCENT	100	86		14	-	-	-
	FIXED LINE INTERNET / DSL	NUMBER	7	-	18	2	5	-	-
		PERCENT	100	-		29	71	-	-
	CABLE NET	NUMBER	7	-	18	2	5	-	-
		PERCENT	100	-		29	71	-	-
	MOBILE NET	NUMBER	7	4	5	3	-	-	-
		PERCENT	100	57		43	-	-	-
PANHWAR	FIXED LINE TELEPHONE	NUMBER	8	-	35	-	-	8	-
		PERCENT	100	-		-	-	100	-
	PCO	NUMBER	8	-	35	-	-	8	-
		PERCENT	100	-		-	-	100	-
	MOBILE SIGNALS	NUMBER	8	8	0	-	-	-	-
		PERCENT	100	100		-	-	-	-
	FIXED LINE INTERNET / DSL	NUMBER	8	-	35	-	-	8	-
		PERCENT	100	-		-	-	100	-
	CABLE NET	NUMBER	8	-	35	-	-	8	-
		PERCENT	100	-		-	-	100	-
	MOBILE NET	NUMBER	8	8	0	-	-	-	-
		PERCENT	100	100		-	-	-	-
SAID MUHAMMAD KANRANI	FIXED LINE TELEPHONE	NUMBER	4	-	27	-	3	-	1
		PERCENT	100	-		-	75	-	25
	PCO	NUMBER	4	-	18	-	4	-	-
		PERCENT	100	-		-	100	-	-
	MOBILE SIGNALS	NUMBER	4	4	0	-	-	-	-
		PERCENT	100	100		-	-	-	-
	FIXED LINE INTERNET / DSL	NUMBER	4	-	18	-	4	-	-
		PERCENT	100	-		-	100	-	-
	CABLE NET	NUMBER	4	-	18	-	4	-	-
		PERCENT	100	-		-	100	-	-
	MOBILE NET	NUMBER	4	4	0	-	-	-	-
		PERCENT	100	100		-	-	-	-
SOHBATPUR	FIXED LINE TELEPHONE	NUMBER	12	-	11	7	5	-	-
		PERCENT	100	-		58	42	-	-
	PCO	NUMBER	12	-	9	8	4	-	-
		PERCENT	100	-		67	33	-	-
	MOBILE SIGNALS	NUMBER	12	12	0	-	-	-	-
		PERCENT	100	100		-	-	-	-
	FIXED LINE INTERNET / DSL	NUMBER	12	-	11	7	5	-	-
		PERCENT	100	-		58	42	-	-
	CABLE NET	NUMBER	12	-	9	8	4	-	-
		PERCENT	100	-		67	33	-	-
	MOBILE NET	NUMBER	12	12	0	-	-	-	-
		PERCENT	100	100		-	-	-	-
QUETTA DIVISION	FIXED LINE TELEPHONE	NUMBER	**481**	**131**	**54**	**78**	**98**	**45**	**129**
		PERCENT	**100**	**27**		**16**	**20**	**9**	**27**
	PCO	NUMBER	**481**	**142**	**52**	**67**	**93**	**51**	**128**
		PERCENT	**100**	**30**		**14**	**19**	**11**	**27**
	MOBILE SIGNALS	NUMBER	**481**	**234**	**48**	**66**	**170**	**10**	**1**
		PERCENT	**100**	**49**		**14**	**35**	**2**	**0**
	FIXED LINE INTERNET / DSL	NUMBER	**481**	**125**	**55**	**75**	**97**	**52**	**132**
		PERCENT	**100**	**26**		**16**	**20**	**11**	**27**
	CABLE NET	NUMBER	**481**	**118**	**58**	**71**	**90**	**55**	**147**
		PERCENT	**100**	**25**		**15**	**19**	**11**	**31**
	MOBILE NET	NUMBER	**481**	**210**	**54**	**49**	**210**	**12**	**-**
		PERCENT	**100**	**44**		**10**	**44**	**2**	**-**
KILLA ABDULLAH DISTRICT	FIXED LINE TELEPHONE	NUMBER	**98**	**14**	**17**	**23**	**52**	**9**	**-**
		PERCENT	**100**	**14**		**23**	**53**	**9**	**-**
	PCO	NUMBER	**98**	**14**	**17**	**24**	**51**	**9**	**-**
		PERCENT	**100**	**14**		**24**	**52**	**9**	**-**
	MOBILE SIGNALS	NUMBER	**98**	**39**	**18**	**11**	**42**	**6**	**-**
		PERCENT	**100**	**40**		**11**	**43**	**6**	**-**
	FIXED LINE INTERNET / DSL	NUMBER	**98**	**14**	**17**	**23**	**51**	**10**	**-**
		PERCENT	**100**	**14**		**23**	**52**	**10**	**-**

TABLE 6.10 : MOUZAS REPORTING FACILITIES OF TELECOMMUNICATION AND INERNET

ADMINISTRATIVE UNIT	TYPE OF FACILITY		RURAL POPULATED MOUZAS	MOUZAS WITH FACILITY	AVERAGE DISTANCE	MOUZAS BY DISTANCE (IN KM)FROM FACILITY			
						1-10	11-25	26-50	51 AND ABOVE
1	2		3	4	5	6	7	8	9
	CABLE NET	NUMBER	**98**	**-**	**29**	**23**	**46**	**13**	**16**
		PERCENT	**100**	**-**		**23**	**47**	**13**	**16**
	MOBILE NET	NUMBER	**98**	**38**	**18**	**11**	**43**	**6**	**-**
		PERCENT	**100**	39		11	44	6	-
CHAMAN	FIXED LINE TELEPHONE	NUMBER	30	1	9	21	7	1	-
		PERCENT	100	3		70	23	3	-
	PCO	NUMBER	30	1	9	22	6	1	-
		PERCENT	100	3		73	20	3	-
	MOBILE SIGNALS	NUMBER	30	20	8	9	1	-	-
		PERCENT	100	67		30	3	-	-
	FIXED LINE INTERNET / DSL	NUMBER	30	1	9	21	7	1	-
		PERCENT	100	3		70	23	3	-
	CABLE NET	NUMBER	30	-	9	23	6	1	-
		PERCENT	100	-		77	20	3	-
	MOBILE NET	NUMBER	30	20	7	9	1	-	-
		PERCENT	100	67		30	3	-	-
DOBANDI SUB-	FIXED LINE TELEPHONE	NUMBER	47	-	22	-	39	8	-
		PERCENT	100	-		-	83	17	-
	PCO	NUMBER	47	-	22	-	39	8	-
		PERCENT	100	-		-	83	17	-
	MOBILE SIGNALS	NUMBER	47	-	21	-	41	6	-
		PERCENT	100	-		-	87	13	-
	FIXED LINE INTERNET / DSL	NUMBER	47	-	22	-	40	7	-
		PERCENT	100	-		-	85	15	-
	CABLE NET	NUMBER	47	-	22	-	40	7	-
		PERCENT	100	-		-	85	15	-
	MOBILE NET	NUMBER	47	-	21	-	41	6	-
		PERCENT	100	-		-	87	13	-
GULISTAN	FIXED LINE TELEPHONE	NUMBER	10	5	17	-	5	-	-
		PERCENT	100	50		-	50	-	-
	PCO	NUMBER	10	5	17	-	5	-	-
		PERCENT	100	50		-	50	-	-
	MOBILE SIGNALS	NUMBER	10	8	9	2	-	-	-
		PERCENT	100	80		20	-	-	-
	FIXED LINE INTERNET / DSL	NUMBER	10	5	28	-	3	2	-
		PERCENT	100	50		-	30	20	-
	CABLE NET	NUMBER	10	-	64	-	-	5	5
		PERCENT	100	-		-	-	50	50
	MOBILE NET	NUMBER	10	7	10	2	1	-	-
		PERCENT	100	70		20	10	-	-
KILLA ABDULLAH	FIXED LINE TELEPHONE	NUMBER	11	8	10	2	1	-	-
		PERCENT	100	73		18	9	-	-
	PCO	NUMBER	11	8	8	2	1	-	-
		PERCENT	100	73		18	9	-	-
	MOBILE SIGNALS	NUMBER	11	11	0	-	-	-	-
		PERCENT	100	100		-	-	-	-
	FIXED LINE INTERNET / DSL	NUMBER	11	8	10	2	1	-	-
		PERCENT	100	73		18	9	-	-
	CABLE NET	NUMBER	11	-	81	-	-	-	11
		PERCENT	100	-		-	-	-	100
	MOBILE NET	NUMBER	11	11	0	-	-	-	-
		PERCENT	100	100		-	-	-	-
PISHIN DISTRICT	FIXED LINE TELEPHONE	NUMBER	**325**	**88**	**53**	**35**	**42**	**35**	**125**
		PERCENT	**100**	**27**		**11**	**13**	**11**	**38**
	PCO	NUMBER	**325**	**94**	**55**	**28**	**38**	**40**	**125**
		PERCENT	**100**	**29**		**9**	**12**	**12**	**38**
	MOBILE SIGNALS	NUMBER	**325**	**139**	**15**	**53**	**128**	**4**	**1**
		PERCENT	**100**	**43**		**16**	**39**	**1**	*****
	FIXED LINE INTERNET / DSL	NUMBER	**325**	**84**	**54**	**32**	**41**	**40**	**128**
		PERCENT	**100**	**26**		**10**	**13**	**12**	**39**
	CABLE NET	NUMBER	**325**	**85**	**54**	**32**	**39**	**41**	**128**
		PERCENT	**100**	**26**		**10**	**12**	**13**	**39**
	MOBILE NET	NUMBER	**325**	**124**	**14**	**33**	**162**	**6**	**-**
		PERCENT	**100**	38		10	50	2	-

TABLE 6.10 : MOUZAS REPORTING FACILITIES OF TELECOMMUNICATION AND INERNET

ADMINISTRATIVE UNIT	TYPE OF FACILITY		RURAL POPULATED MOUZAS	MOUZAS WITH FACILITY	AVERAGE DISTANCE	MOUZAS BY DISTANCE (IN KM)FROM FACILITY			
						1-10	11-25	26-50	51 AND ABOVE
1	2		3	4	5	6	7	8	9
BARSHORE SUB-	FIXED LINE TELEPHONE	NUMBER	249	63	61	23	14	24	125
		PERCENT	100	25		9	6	10	50
	PCO	NUMBER	249	62	63	22	10	30	125
		PERCENT	100	25		9	4	12	50
	MOBILE SIGNALS	NUMBER	249	67	14	52	126	3	1
		PERCENT	100	27		21	51	1	*
	FIXED LINE INTERNET / DSL	NUMBER	249	68	64	20	10	25	126
		PERCENT	100	27		8	4	10	51
	CABLE NET	NUMBER	249	67	64	17	13	29	123
		PERCENT	100	27		7	5	12	49
	MOBILE NET	NUMBER	249	52	14	31	161	5	-
		PERCENT	100	21		12	65	2	-
HARAM ZAI SUB-	FIXED LINE TELEPHONE	NUMBER	15	10	29	1	1	3	-
		PERCENT	100	67		7	7	20	-
	PCO	NUMBER	15	14	8	1	-	-	-
		PERCENT	100	93		7	-	-	-
	MOBILE SIGNALS	NUMBER	15	13	33	-	1	1	-
		PERCENT	100	87		-	7	7	-
	FIXED LINE INTERNET / DSL	NUMBER	15	1	29	2	5	7	-
		PERCENT	100	7		13	33	47	-
	CABLE NET	NUMBER	15	4	22	5	2	4	-
		PERCENT	100	27		33	13	27	-
	MOBILE NET	NUMBER	15	12	15	2	-	1	-
		PERCENT	100	80		13	-	7	-
KAREZAT SUB-	FIXED LINE TELEPHONE	NUMBER	27	8	25	1	11	7	-
		PERCENT	100	30		4	41	26	-
	PCO	NUMBER	27	5	24	1	13	8	-
		PERCENT	100	19		4	48	30	-
	MOBILE SIGNALS	NUMBER	27	26	24	-	1	-	-
		PERCENT	100	96		-	4	-	-
	FIXED LINE INTERNET / DSL	NUMBER	27	10	25	1	9	7	-
		PERCENT	100	37		4	33	26	-
	CABLE NET	NUMBER	27	10	34	1	7	6	3
		PERCENT	100	37		4	26	22	11
	MOBILE NET	NUMBER	27	27	0	-	-	-	-
		PERCENT	100	100		-	-	-	-
PISHIN	FIXED LINE TELEPHONE	NUMBER	28	1	16	10	16	1	-
		PERCENT	100	4		36	57	4	-
	PCO	NUMBER	28	9	17	4	14	1	-
		PERCENT	100	32		14	50	4	-
	MOBILE SIGNALS	NUMBER	28	27	7	1	-	-	-
		PERCENT	100	96		4	-	-	-
	FIXED LINE INTERNET / DSL	NUMBER	28	3	17	9	15	1	-
		PERCENT	100	11		32	54	4	-
	CABLE NET	NUMBER	28	3	15	9	15	1	-
		PERCENT	100	11		32	54	4	-
	MOBILE NET	NUMBER	28	28	0	-	-	-	-
		PERCENT	100	100		-	-	-	-
SARANAN	FIXED LINE TELEPHONE	NUMBER	6	6	0	-	-	-	-
		PERCENT	100	100		-	-	-	-
	PCO	NUMBER	6	4	33	-	1	1	-
		PERCENT	100	67		-	17	17	-
	MOBILE SIGNALS	NUMBER	6	6	0	-	-	-	-
		PERCENT	100	100		-	-	-	-
	FIXED LINE INTERNET / DSL	NUMBER	6	2	50	-	2	-	2
		PERCENT	100	33		-	33	-	33
	CABLE NET	NUMBER	6	1	50	-	2	1	2
		PERCENT	100	17		-	33	17	33
	MOBILE NET	NUMBER	6	5	25	-	1	-	-
		PERCENT	100	83		-	17	-	-
QUETTA DISTRICT	FIXED LINE TELEPHONE	NUMBER	**58**	**29**	**20**	**20**	**4**	**1**	**4**
		PERCENT	**100**	**50**		**34**	**7**	**2**	**7**
	PCO	NUMBER	**58**	**34**	**20**	**15**	**4**	**2**	**3**
		PERCENT	**100**	**59**		**26**	**7**	**3**	**5**

TABLE 6.10 : MOUZAS REPORTING FACILITIES OF TELECOMMUNICATION AND INERNET

ADMINISTRATIVE UNIT	TYPE OF FACILITY		RURAL POPULATED MOUZAS	MOUZAS WITH FACILITY	AVERAGE DISTANCE	MOUZAS BY DISTANCE (IN KM)FROM FACILITY			
						1-10	11-25	26-50	51 AND ABOVE
1	2		3	4	5	6	7	8	9
	MOBILE SIGNALS	NUMBER	**58**	**56**	**9**	**2**	**-**	**-**	**-**
		PERCENT	**100**	**97**		**3**	**-**	**-**	**-**
	FIXED LINE INTERNET / DSL	NUMBER	**58**	**27**	**19**	**20**	**5**	**2**	**4**
		PERCENT	**100**	**47**		**34**	**9**	**3**	**7**
	CABLE NET	NUMBER	**58**	**33**	**19**	**16**	**5**	**1**	**3**
		PERCENT	**100**	**57**		**28**	**9**	**2**	**5**
	MOBILE NET	NUMBER	**58**	**48**	**13**	**5**	**5**	**-**	**-**
		PERCENT	**100**	83		9	9	-	-
PANJ PAI SUB-	FIXED LINE TELEPHONE	NUMBER	4	-	80	-	-	-	4
		PERCENT	100	-		-	-	-	100
	PCO	NUMBER	4	1	80	-	-	-	3
		PERCENT	100	25		-	-	-	75
	MOBILE SIGNALS	NUMBER	4	4	0	-	-	-	-
		PERCENT	100	100		-	-	-	-
	FIXED LINE INTERNET / DSL	NUMBER	4	-	80	-	-	-	4
		PERCENT	100	-		-	-	-	100
	CABLE NET	NUMBER	4	1	80	-	-	-	3
		PERCENT	100	25		-	-	-	75
	MOBILE NET	NUMBER	4	4	0	-	-	-	-
		PERCENT	100	100		-	-	-	-
QUETTA CITY	FIXED LINE TELEPHONE	NUMBER	16	10	6	6	-	-	-
		PERCENT	100	63		38	-	-	-
	PCO	NUMBER	16	13	5	3	-	-	-
		PERCENT	100	81		19	-	-	-
	MOBILE SIGNALS	NUMBER	16	16	0	-	-	-	-
		PERCENT	100	100		-	-	-	-
	FIXED LINE INTERNET / DSL	NUMBER	16	9	6	7	-	-	-
		PERCENT	100	56		44	-	-	-
	CABLE NET	NUMBER	16	12	7	4	-	-	-
		PERCENT	100	75		25	-	-	-
	MOBILE NET	NUMBER	16	16	0	-	-	-	-
		PERCENT	100	100		-	-	-	-
QUETTA SADDAR	FIXED LINE TELEPHONE	NUMBER	38	19	11	14	4	1	-
		PERCENT	100	50		37	11	3	-
	PCO	NUMBER	38	20	12	12	4	2	-
		PERCENT	100	53		32	11	5	-
	MOBILE SIGNALS	NUMBER	38	36	9	2	-	-	-
		PERCENT	100	95		5	-	-	-
	FIXED LINE INTERNET / DSL	NUMBER	38	18	12	13	5	2	-
		PERCENT	100	47		34	13	5	-
	CABLE NET	NUMBER	38	20	12	12	5	1	-
		PERCENT	100	53		32	13	3	-
	MOBILE NET	NUMBER	38	28	13	5	5	-	-
		PERCENT	100	74		13	13	-	-
RAKHSHAN DIVISION	FIXED LINE TELEPHONE	NUMBER	**446**	**13**	**54**	**43**	**86**	**132**	**172**
		PERCENT	**100**	**3**		**10**	**19**	**30**	**39**
	PCO	NUMBER	**446**	**11**	**52**	**45**	**88**	**131**	**171**
		PERCENT	**100**	**2**		**10**	**20**	**29**	**38**
	MOBILE SIGNALS	NUMBER	**446**	**389**	**48**	**2**	**7**	**16**	**32**
		PERCENT	**100**	**87**		**0**	**2**	**4**	**7**
	FIXED LINE INTERNET / DSL	NUMBER	**446**	**10**	**55**	**43**	**86**	**131**	**176**
		PERCENT	**100**	**2**		**10**	**19**	**29**	**39**
	CABLE NET	NUMBER	**446**	**7**	**58**	**46**	**90**	**132**	**171**
		PERCENT	**100**	**2**		**10**	**20**	**30**	**38**
	MOBILE NET	NUMBER	**446**	**388**	**54**	**3**	**8**	**17**	**30**
		PERCENT	**100**	**87**		**1**	**2**	**4**	**7**
CHAGAI DISTRICT	FIXED LINE TELEPHONE	NUMBER	**48**	**5**	**75**	**4**	**10**	**7**	**22**
		PERCENT	**100**	**10**		**8**	**21**	**15**	**46**
	PCO	NUMBER	**48**	**6**	**59**	**4**	**10**	**7**	**21**
		PERCENT	**100**	**13**		**8**	**21**	**15**	**44**
	MOBILE SIGNALS	NUMBER	**48**	**43**	**62**	**-**	**-**	**2**	**3**
		PERCENT	**100**	**90**		**-**	**-**	**4**	**6**
	FIXED LINE INTERNET / DSL	NUMBER	**48**	**5**	**76**	**3**	**10**	**7**	**23**
		PERCENT	**100**	**10**		**6**	**21**	**15**	**48**

TABLE 6.10 : MOUZAS REPORTING FACILITIES OF TELECOMMUNICATION AND INERNET

ADMINISTRATIVE UNIT	TYPE OF FACILITY		RURAL POPULATED MOUZAS	MOUZAS WITH FACILITY	AVERAGE DISTANCE	MOUZAS BY DISTANCE (IN KM)FROM FACILITY			
						1-10	11-25	26-50	51 AND ABOVE
1	2		3	4	5	6	7	8	9
	CABLE NET	NUMBER	**48**	**4**	**63**	**4**	**11**	**7**	**22**
		PERCENT	**100**	**8**		**8**	**23**	**15**	**46**
	MOBILE NET	NUMBER	**48**	**44**	**62**	**-**	**-**	**2**	**2**
		PERCENT	**100**	92		-	-	4	4
CHAGAI SUB-	FIXED LINE TELEPHONE	NUMBER	10	2	13	3	4	1	-
		PERCENT	100	20		30	40	10	-
	PCO	NUMBER	10	2	13	3	4	1	-
		PERCENT	100	20		30	40	10	-
	MOBILE SIGNALS	NUMBER	10	10	0	-	-	-	-
		PERCENT	100	100		-	-	-	-
	FIXED LINE INTERNET / DSL	NUMBER	10	2	21	2	4	1	1
		PERCENT	100	20		20	40	10	10
	CABLE NET	NUMBER	10	1	13	3	5	1	-
		PERCENT	100	10		30	50	10	-
	MOBILE NET	NUMBER	10	10	0	-	-	-	-
		PERCENT	100	100		-	-	-	-
DALBANDIN	FIXED LINE TELEPHONE	NUMBER	30	1	71	1	6	5	17
		PERCENT	100	3		3	20	17	57
	PCO	NUMBER	30	1	71	1	6	5	17
		PERCENT	100	3		3	20	17	57
	MOBILE SIGNALS	NUMBER	30	27	59	-	-	2	1
		PERCENT	100	90		-	-	7	3
	FIXED LINE INTERNET / DSL	NUMBER	30	1	71	1	6	5	17
		PERCENT	100	3		3	20	17	57
	CABLE NET	NUMBER	30	1	71	1	6	5	17
		PERCENT	100	3		3	20	17	57
	MOBILE NET	NUMBER	30	27	59	-	-	2	1
		PERCENT	100	90		-	-	7	3
NOKUNDI SUB-	FIXED LINE TELEPHONE	NUMBER	6	1	192	-	-	1	4
		PERCENT	100	17		-	-	17	67
	PCO	NUMBER	6	2	58	-	-	1	3
		PERCENT	100	33		-	-	17	50
	MOBILE SIGNALS	NUMBER	6	4	65	-	-	-	2
		PERCENT	100	67		-	-	-	33
	FIXED LINE INTERNET / DSL	NUMBER	6	1	192	-	-	1	4
		PERCENT	100	17		-	-	17	67
	CABLE NET	NUMBER	6	1	106	-	-	1	4
		PERCENT	100	17		-	-	17	67
	MOBILE NET	NUMBER	6	5	70	-	-	-	1
		PERCENT	100	83		-	-	-	17
TAFTAN SUB-	FIXED LINE TELEPHONE	NUMBER	2	1	80	-	-	-	1
		PERCENT	100	50		-	-	-	50
	PCO	NUMBER	2	1	80	-	-	-	1
		PERCENT	100	50		-	-	-	50
	MOBILE SIGNALS	NUMBER	2	2	0	-	-	-	-
		PERCENT	100	100		-	-	-	-
	FIXED LINE INTERNET / DSL	NUMBER	2	1	80	-	-	-	1
		PERCENT	100	50		-	-	-	50
	CABLE NET	NUMBER	2	1	80	-	-	-	1
		PERCENT	100	50		-	-	-	50
	MOBILE NET	NUMBER	2	2	0	-	-	-	-
		PERCENT	100	100		-	-	-	-
KHARAN DISTRICT	FIXED LINE TELEPHONE	NUMBER	**177**	**2**	**35**	**26**	**52**	**63**	**34**
		PERCENT	**100**	**1**		**15**	**29**	**36**	**19**
	PCO	NUMBER	**177**	**-**	**34**	**27**	**52**	**63**	**35**
		PERCENT	**100**	**-**		**15**	**29**	**36**	**20**
	MOBILE SIGNALS	NUMBER	**177**	**162**	**45**	**1**	**2**	**7**	**5**
		PERCENT	**100**	**92**		**1**	**1**	**4**	**3**
	FIXED LINE INTERNET / DSL	NUMBER	**177**	**-**	**34**	**27**	**52**	**63**	**35**
		PERCENT	**100**	**-**		**15**	**29**	**36**	**20**
	CABLE NET	NUMBER	**177**	**-**	**34**	**28**	**52**	**63**	**34**
		PERCENT	**100**	**-**		**16**	**29**	**36**	**19**
	MOBILE NET	NUMBER	**177**	**162**	**44**	**1**	**3**	**6**	**5**
		PERCENT	**100**	92		1	2	3	3

TABLE 6.10 : MOUZAS REPORTING FACILITIES OF TELECOMMUNICATION AND INERNET

ADMINISTRATIVE UNIT	TYPE OF FACILITY		RURAL POPULATED MOUZAS	MOUZAS WITH FACILITY	AVERAGE DISTANCE	MOUZAS BY DISTANCE (IN KM)FROM FACILITY			
						1-10	11-25	26-50	51 AND ABOVE
1	2		3	4	5	6	7	8	9
KHARAN	FIXED LINE TELEPHONE	NUMBER	37	-	20	16	10	10	1
		PERCENT	100	-		43	27	27	3
	PCO	NUMBER	37	-	20	16	10	10	1
		PERCENT	100	-		43	27	27	3
	MOBILE SIGNALS	NUMBER	37	36	9	1	-	-	-
		PERCENT	100	97		3	-	-	-
	FIXED LINE INTERNET / DSL	NUMBER	37	-	20	16	10	10	1
		PERCENT	100	-		43	27	27	3
	CABLE NET	NUMBER	37	-	20	16	10	10	1
		PERCENT	100	-		43	27	27	3
	MOBILE NET	NUMBER	37	36	9	1	-	-	-
		PERCENT	100	97		3	-	-	-
PATKIN	FIXED LINE TELEPHONE	NUMBER	28	1	65	-	-	2	25
		PERCENT	100	4		-	-	7	89
	PCO	NUMBER	28	-	65	-	-	2	26
		PERCENT	100	-		-	-	7	93
	MOBILE SIGNALS	NUMBER	28	27	55	-	-	-	1
		PERCENT	100	96		-	-	-	4
	FIXED LINE INTERNET / DSL	NUMBER	28	-	65	-	-	2	26
		PERCENT	100	-		-	-	7	93
	CABLE NET	NUMBER	28	-	63	1	-	2	25
		PERCENT	100	-		4	-	7	89
	MOBILE NET	NUMBER	28	27	55	-	-	-	1
		PERCENT	100	96		-	-	-	4
SAR KHARAN	FIXED LINE TELEPHONE	NUMBER	61	1	25	8	24	27	1
		PERCENT	100	2		13	39	44	2
	PCO	NUMBER	61	-	25	9	24	27	1
		PERCENT	100	-		15	39	44	2
	MOBILE SIGNALS	NUMBER	61	60	50	-	-	1	-
		PERCENT	100	98		-	-	2	-
	FIXED LINE INTERNET / DSL	NUMBER	61	-	25	9	24	27	1
		PERCENT	100	-		15	39	44	2
	CABLE NET	NUMBER	61	-	25	9	24	27	1
		PERCENT	100	-		15	39	44	2
	MOBILE NET	NUMBER	61	60	50	-	-	1	-
		PERCENT	100	98		-	-	2	-
TOHMULK	FIXED LINE TELEPHONE	NUMBER	51	-	40	2	18	24	7
		PERCENT	100	-		4	35	47	14
	PCO	NUMBER	51	-	40	2	18	24	7
		PERCENT	100	-		4	35	47	14
	MOBILE SIGNALS	NUMBER	51	39	46	-	2	6	4
		PERCENT	100	76		-	4	12	8
	FIXED LINE INTERNET / DSL	NUMBER	51	-	40	2	18	24	7
		PERCENT	100	-		4	35	47	14
	CABLE NET	NUMBER	51	-	40	2	18	24	7
		PERCENT	100	-		4	35	47	14
	MOBILE NET	NUMBER	51	39	46	-	3	5	4
		PERCENT	100	76		-	6	10	8
NUSHKI DISTRICT	FIXED LINE TELEPHONE	NUMBER	**33**	**-**	**43**	**2**	**6**	**13**	**12**
		PERCENT	**100**	**-**		**6**	**18**	**39**	**36**
	PCO	NUMBER	**33**	**-**	**43**	**1**	**7**	**13**	**12**
		PERCENT	**100**	**-**		**3**	**21**	**39**	**36**
	MOBILE SIGNALS	NUMBER	**33**	**9**	**61**	**1**	**5**	**6**	**12**
		PERCENT	**100**	**27**		**3**	**15**	**18**	**36**
	FIXED LINE INTERNET / DSL	NUMBER	**33**	**-**	**42**	**2**	**7**	**12**	**12**
		PERCENT	**100**	**-**		**6**	**21**	**36**	**36**
	CABLE NET	NUMBER	**33**	**-**	**43**	**1**	**7**	**13**	**12**
		PERCENT	**100**	**-**		**3**	**21**	**39**	**36**
	MOBILE NET	NUMBER	**33**	**9**	**44**	**2**	**5**	**7**	**10**
		PERCENT	**100**	27		6	15	21	30
DAK SUB-	FIXED LINE TELEPHONE	NUMBER	14	-	59	-	-	4	10
		PERCENT	100	-		-	-	29	71
	PCO	NUMBER	14	-	59	-	-	4	10
		PERCENT	100	-		-	-	29	71

TABLE 6.10 : MOUZAS REPORTING FACILITIES OF TELECOMMUNICATION AND INERNET

ADMINISTRATIVE UNIT	TYPE OF FACILITY		RURAL POPULATED MOUZAS	MOUZAS WITH FACILITY	AVERAGE DISTANCE	MOUZAS BY DISTANCE (IN KM)FROM FACILITY			
						1-10	11-25	26-50	51 AND ABOVE
1	2		3	4	5	6	7	8	9
	MOBILE SIGNALS	NUMBER	14	-	85	-	-	3	11
		PERCENT	100	-		-	-	21	79
	FIXED LINE INTERNET / DSL	NUMBER	14	-	59	-	-	4	10
		PERCENT	100	-		-	-	29	71
	CABLE NET	NUMBER	14	-	59	-	-	4	10
		PERCENT	100	-		-	-	29	71
	MOBILE NET	NUMBER	14	-	59	-	-	4	10
		PERCENT	100	-		-	-	29	71
NUSHKI	FIXED LINE TELEPHONE	NUMBER	19	-	31	2	6	9	2
		PERCENT	100	-		11	32	47	11
	PCO	NUMBER	19	-	31	1	7	9	2
		PERCENT	100	-		5	37	47	11
	MOBILE SIGNALS	NUMBER	19	9	28	1	5	3	1
		PERCENT	100	47		5	26	16	5
	FIXED LINE INTERNET / DSL	NUMBER	19	-	30	2	7	8	2
		PERCENT	100	-		11	37	42	11
	CABLE NET	NUMBER	19	-	31	1	7	9	2
		PERCENT	100	-		5	37	47	11
	MOBILE NET	NUMBER	19	9	23	2	5	3	-
		PERCENT	100	47		11	26	16	-
WASHUK DISTRICT	FIXED LINE TELEPHONE	NUMBER	**188**	**6**	**65**	**11**	**18**	**49**	**104**
		PERCENT	**100**	**3**		**6**	**10**	**26**	**55**
	PCO	NUMBER	**188**	**5**	**63**	**13**	**19**	**48**	**103**
		PERCENT	**100**	**3**		**7**	**10**	**26**	**55**
	MOBILE SIGNALS	NUMBER	**188**	**175**	**85**	**-**	**-**	**1**	**12**
		PERCENT	**100**	**93**		**-**	**-**	**1**	**6**
	FIXED LINE INTERNET / DSL	NUMBER	**188**	**5**	**65**	**11**	**17**	**49**	**106**
		PERCENT	**100**	**3**		**6**	**9**	**26**	**56**
	CABLE NET	NUMBER	**188**	**3**	**63**	**13**	**20**	**49**	**103**
		PERCENT	**100**	**2**		**7**	**11**	**26**	**55**
	MOBILE NET	NUMBER	**188**	**173**	**81**	**-**	**-**	**2**	**13**
		PERCENT	**100**	92		-	-	1	7
BESMYA	FIXED LINE TELEPHONE	NUMBER	29	1	33	5	5	14	4
		PERCENT	100	3		17	17	48	14
	PCO	NUMBER	29	1	33	5	5	14	4
		PERCENT	100	3		17	17	48	14
	MOBILE SIGNALS	NUMBER	29	27	45	-	-	1	1
		PERCENT	100	93		-	-	3	3
	FIXED LINE INTERNET / DSL	NUMBER	29	1	33	5	5	14	4
		PERCENT	100	3		17	17	48	14
	CABLE NET	NUMBER	29	1	33	5	5	14	4
		PERCENT	100	3		17	17	48	14
	MOBILE NET	NUMBER	29	27	45	-	-	1	1
		PERCENT	100	93		-	-	3	3
MASHKEEL	FIXED LINE TELEPHONE	NUMBER	55	3	53	5	9	18	20
		PERCENT	100	5		9	16	33	36
	PCO	NUMBER	55	3	53	5	9	17	21
		PERCENT	100	5		9	16	31	38
	MOBILE SIGNALS	NUMBER	55	55	0	-	-	-	-
		PERCENT	100	100		-	-	-	-
	FIXED LINE INTERNET / DSL	NUMBER	55	3	53	5	9	18	20
		PERCENT	100	5		9	16	33	36
	CABLE NET	NUMBER	55	1	54	5	10	18	21
		PERCENT	100	2		9	18	33	38
	MOBILE NET	NUMBER	55	55	0	-	-	-	-
		PERCENT	100	100		-	-	-	-
NAG	FIXED LINE TELEPHONE	NUMBER	31	1	78	-	2	4	24
		PERCENT	100	3		-	6	13	77
	PCO	NUMBER	31	-	77	1	1	4	25
		PERCENT	100	-		3	3	13	81
	MOBILE SIGNALS	NUMBER	31	20	92	-	-	-	11
		PERCENT	100	65		-	-	-	35
	FIXED LINE INTERNET / DSL	NUMBER	31	1	79	-	1	4	25
		PERCENT	100	3		-	3	13	81

TABLE 6.10 : MOUZAS REPORTING FACILITIES OF TELECOMMUNICATION AND INERNET

ADMINISTRATIVE UNIT	TYPE OF FACILITY		RURAL POPULATED MOUZAS	MOUZAS WITH FACILITY	AVERAGE DISTANCE	MOUZAS BY DISTANCE (IN KM)FROM FACILITY			
						1-10	11-25	26-50	51 AND ABOVE
1	2		3	4	5	6	7	8	9
	CABLE NET	NUMBER	31	-	77	1	1	4	25
		PERCENT	100	-		3	3	13	81
	MOBILE NET	NUMBER	31	18	87	-	-	1	12
		PERCENT	100	58		-	-	3	39
SHAHO GARDI	FIXED LINE TELEPHONE	NUMBER	44	1	70	-	-	10	33
		PERCENT	100	2		-	-	23	75
	PCO	NUMBER	44	1	70	-	-	10	33
		PERCENT	100	2		-	-	23	75
	MOBILE SIGNALS	NUMBER	44	44	0	-	-	-	-
		PERCENT	100	100		-	-	-	-
	FIXED LINE INTERNET / DSL	NUMBER	44	-	70	-	-	10	34
		PERCENT	100	-		-	-	23	77
	CABLE NET	NUMBER	44	1	69	-	-	10	33
		PERCENT	100	2		-	-	23	75
	MOBILE NET	NUMBER	44	44	0	-	-	-	-
		PERCENT	100	100		-	-	-	-
WASHUK	FIXED LINE TELEPHONE	NUMBER	29	-	95	1	2	3	23
		PERCENT	100	-		3	7	10	79
	PCO	NUMBER	29	-	85	2	4	3	20
		PERCENT	100	-		7	14	10	69
	MOBILE SIGNALS	NUMBER	29	29	0	-	-	-	-
		PERCENT	100	100		-	-	-	-
	FIXED LINE INTERNET / DSL	NUMBER	29	-	95	1	2	3	23
		PERCENT	100	-		3	7	10	79
	CABLE NET	NUMBER	29	-	85	2	4	3	20
		PERCENT	100	-		7	14	10	69
	MOBILE NET	NUMBER	29	29	0	-	-	-	-
		PERCENT	100	100		-	-	-	-
SIBI DIVISION	FIXED LINE TELEPHONE	NUMBER	**690**	**105**	**54**	**108**	**163**	**117**	**197**
		PERCENT	**100**	**15**		**16**	**24**	**17**	**29**
	PCO	NUMBER	**690**	**27**	**52**	**142**	**179**	**122**	**220**
		PERCENT	**100**	**4**		**21**	**26**	**18**	**32**
	MOBILE SIGNALS	NUMBER	**690**	**263**	**48**	**81**	**67**	**66**	**213**
		PERCENT	**100**	**38**		**12**	**10**	**10**	**31**
	FIXED LINE INTERNET / DSL	NUMBER	**690**	**57**	**55**	**122**	**181**	**122**	**208**
		PERCENT	**100**	**8**		**18**	**26**	**18**	**30**
	CABLE NET	NUMBER	**690**	**31**	**58**	**126**	**184**	**118**	**231**
		PERCENT	**100**	**4**		**18**	**27**	**17**	**33**
	MOBILE NET	NUMBER	**690**	**249**	**54**	**76**	**86**	**56**	**223**
		PERCENT	**100**	**36**		**11**	**12**	**8**	**32**
DERA BUGTI DISTRICT	FIXED LINE TELEPHONE	NUMBER	**213**	**5**	**32**	**27**	**77**	**72**	**32**
		PERCENT	**100**	**2**		**13**	**36**	**34**	**15**
	PCO	NUMBER	**213**	**6**	**34**	**30**	**72**	**63**	**42**
		PERCENT	**100**	**3**		**14**	**34**	**30**	**20**
	MOBILE SIGNALS	NUMBER	**213**	**128**	**33**	**20**	**24**	**18**	**23**
		PERCENT	**100**	**60**		**9**	**11**	**8**	**11**
	FIXED LINE INTERNET / DSL	NUMBER	**213**	**6**	**31**	**32**	**73**	**68**	**34**
		PERCENT	**100**	**3**		**15**	**34**	**32**	**16**
	CABLE NET	NUMBER	**213**	**3**	**35**	**29**	**71**	**60**	**50**
		PERCENT	**100**	**1**		**14**	**33**	**28**	**23**
	MOBILE NET	NUMBER	**213**	**114**	**33**	**20**	**34**	**18**	**27**
		PERCENT	**100**	54		9	16	8	13
BAIKAR SUB-TEHSIL	FIXED LINE TELEPHONE	NUMBER	13	1	41	8	1	-	3
		PERCENT	100	8		62	8	-	23
	PCO	NUMBER	13	2	18	9	1	-	1
		PERCENT	100	15		69	8	-	8
	MOBILE SIGNALS	NUMBER	13	12	10	1	-	-	-
		PERCENT	100	92		8	-	-	-
	FIXED LINE INTERNET / DSL	NUMBER	13	1	8	11	1	-	-
		PERCENT	100	8		85	8	-	-
	CABLE NET	NUMBER	13	1	8	11	1	-	-
		PERCENT	100	8		85	8	-	-
	MOBILE NET	NUMBER	13	11	55	1	-	-	1
		PERCENT	100	85		8	-	-	8

TABLE 6.10 : MOUZAS REPORTING FACILITIES OF TELECOMMUNICATION AND INERNET

ADMINISTRATIVE UNIT	TYPE OF FACILITY		RURAL POPULATED MOUZAS	MOUZAS WITH FACILITY	AVERAGE DISTANCE	MOUZAS BY DISTANCE (IN KM)FROM FACILITY			
						1-10	11-25	26-50	51 AND ABOVE
1	2		3	4	5	6	7	8	9
DERA BUGTI TEHSIL	FIXED LINE TELEPHONE	NUMBER	46	-	15	15	30	1	-
		PERCENT	100	-		33	65	2	-
	PCO	NUMBER	46	-	14	17	28	1	-
		PERCENT	100	-		37	61	2	-
	MOBILE SIGNALS	NUMBER	46	8	38	9	11	1	17
		PERCENT	100	17		20	24	2	37
	FIXED LINE INTERNET / DSL	NUMBER	46	-	14	17	28	1	-
		PERCENT	100	-		37	61	2	-
	CABLE NET	NUMBER	46	-	15	16	28	1	1
		PERCENT	100	-		35	61	2	2
	MOBILE NET	NUMBER	46	2	36	8	17	1	18
		PERCENT	100	4		17	37	2	39
LOTI	FIXED LINE TELEPHONE	NUMBER	22	-	29	-	10	11	1
		PERCENT	100	-		-	45	50	5
	PCO	NUMBER	22	-	29	-	10	11	1
		PERCENT	100	-		-	45	50	5
	MOBILE SIGNALS	NUMBER	22	18	21	1	1	2	-
		PERCENT	100	82		5	5	9	-
	FIXED LINE INTERNET / DSL	NUMBER	22	1	29	-	9	11	1
		PERCENT	100	5		-	41	50	5
	CABLE NET	NUMBER	22	1	29	-	9	11	1
		PERCENT	100	5		-	41	50	5
	MOBILE NET	NUMBER	22	18	21	1	1	2	-
		PERCENT	100	82		5	5	9	-
MALAM SUB-	FIXED LINE TELEPHONE	NUMBER	17	-	43	-	3	9	5
		PERCENT	100	-		-	18	53	29
	PCO	NUMBER	17	-	77	-	-	1	16
		PERCENT	100	-		-	-	6	94
	MOBILE SIGNALS	NUMBER	17	11	14	2	4	-	-
		PERCENT	100	65		12	24	-	-
	FIXED LINE INTERNET / DSL	NUMBER	17	-	59	-	2	5	10
		PERCENT	100	-		-	12	29	59
	CABLE NET	NUMBER	17	-	77	-	-	1	16
		PERCENT	100	-		-	-	6	94
	MOBILE NET	NUMBER	17	9	27	2	4	-	2
		PERCENT	100	53		12	24	-	12
PHELAWAGH	FIXED LINE TELEPHONE	NUMBER	12	-	20	1	10	-	1
		PERCENT	100	-		8	83	-	8
	PCO	NUMBER	12	-	20	1	10	-	1
		PERCENT	100	-		8	83	-	8
	MOBILE SIGNALS	NUMBER	12	9	8	3	-	-	-
		PERCENT	100	75		25	-	-	-
	FIXED LINE INTERNET / DSL	NUMBER	12	-	20	1	10	-	1
		PERCENT	100	-		8	83	-	8
	CABLE NET	NUMBER	12	-	20	1	10	-	1
		PERCENT	100	-		8	83	-	8
	MOBILE NET	NUMBER	12	7	11	3	2	-	-
		PERCENT	100	58		25	17	-	-
PIR KOH SUB-TEHSIL	FIXED LINE TELEPHONE	NUMBER	46	1	52	-	2	24	19
		PERCENT	100	2		-	4	52	41
	PCO	NUMBER	46	1	53	-	2	23	20
		PERCENT	100	2		-	4	50	43
	MOBILE SIGNALS	NUMBER	46	16	36	4	7	14	5
		PERCENT	100	35		9	15	30	11
	FIXED LINE INTERNET / DSL	NUMBER	46	1	52	-	2	24	19
		PERCENT	100	2		-	4	52	41
	CABLE NET	NUMBER	46	-	54	-	3	19	24
		PERCENT	100	-		-	7	41	52
	MOBILE NET	NUMBER	46	13	34	5	9	14	5
		PERCENT	100	28		11	20	30	11
SANGSELLAH SUB-TEHSIL	FIXED LINE TELEPHONE	NUMBER	20	2	33	2	3	11	2
		PERCENT	100	10		10	15	55	10
	PCO	NUMBER	20	2	33	2	3	11	2
		PERCENT	100	10		10	15	55	10

TABLE 6.10 : MOUZAS REPORTING FACILITIES OF TELECOMMUNICATION AND INERNET

ADMINISTRATIVE UNIT	TYPE OF FACILITY		RURAL POPULATED MOUZAS	MOUZAS WITH FACILITY	AVERAGE DISTANCE	MOUZAS BY DISTANCE (IN KM)FROM FACILITY			
						1-10	11-25	26-50	51 AND ABOVE
1	2		3	4	5	6	7	8	9
	MOBILE SIGNALS	NUMBER	20	20	0	-	-	-	-
		PERCENT	100	100		-	-	-	-
	FIXED LINE INTERNET / DSL	NUMBER	20	2	33	2	3	11	2
		PERCENT	100	10		10	15	55	10
	CABLE NET	NUMBER	20	-	43	-	2	12	6
		PERCENT	100	-		-	10	60	30
	MOBILE NET	NUMBER	20	20	0	-	-	-	-
		PERCENT	100	100		-	-	-	-
SUI TEHSIL	FIXED LINE TELEPHONE	NUMBER	37	1	26	1	18	16	1
		PERCENT	100	3		3	49	43	3
	PCO	NUMBER	37	1	26	1	18	16	1
		PERCENT	100	3		3	49	43	3
	MOBILE SIGNALS	NUMBER	37	34	45	-	1	1	1
		PERCENT	100	92		-	3	3	3
	FIXED LINE INTERNET / DSL	NUMBER	37	1	26	1	18	16	1
		PERCENT	100	3		3	49	43	3
	CABLE NET	NUMBER	37	1	26	1	18	16	1
		PERCENT	100	3		3	49	43	3
	MOBILE NET	NUMBER	37	34	45	-	1	1	1
		PERCENT	100	92		-	3	3	3
HARNAI DISTRICT	FIXED LINE TELEPHONE	NUMBER	**83**	**2**	**18**	**36**	**29**	**10**	**6**
		PERCENT	**100**	**2**		**43**	**35**	**12**	**7**
	PCO	NUMBER	**83**	**3**	**18**	**35**	**28**	**11**	**6**
		PERCENT	**100**	**4**		**42**	**34**	**13**	**7**
	MOBILE SIGNALS	NUMBER	**83**	**67**	**23**	**8**	**2**	**5**	**1**
		PERCENT	**100**	**81**		**10**	**2**	**6**	**1**
	FIXED LINE INTERNET / DSL	NUMBER	**83**	**2**	**18**	**36**	**28**	**10**	**7**
		PERCENT	**100**	**2**		**43**	**34**	**12**	**8**
	CABLE NET	NUMBER	**83**	**2**	**18**	**36**	**28**	**10**	**7**
		PERCENT	**100**	**2**		**43**	**34**	**12**	**8**
	MOBILE NET	NUMBER	**83**	**66**	**25**	**8**	**2**	**5**	**2**
		PERCENT	**100**	80		10	2	6	2
HARNAI	FIXED LINE TELEPHONE	NUMBER	60	2	19	29	14	9	6
		PERCENT	100	3		48	23	15	10
	PCO	NUMBER	60	2	20	29	13	10	6
		PERCENT	100	3		48	22	17	10
	MOBILE SIGNALS	NUMBER	60	44	23	8	2	5	1
		PERCENT	100	73		13	3	8	2
	FIXED LINE INTERNET / DSL	NUMBER	60	2	20	29	13	10	6
		PERCENT	100	3		48	22	17	10
	CABLE NET	NUMBER	60	2	20	29	13	10	6
		PERCENT	100	3		48	22	17	10
	MOBILE NET	NUMBER	60	44	23	8	2	5	1
		PERCENT	100	73		13	3	8	2
KHOAST SUB-	FIXED LINE TELEPHONE	NUMBER	14	-	17	3	10	1	-
		PERCENT	100	-		21	71	7	-
	PCO	NUMBER	14	1	18	2	10	1	-
		PERCENT	100	7		14	71	7	-
	MOBILE SIGNALS	NUMBER	14	14	0	-	-	-	-
		PERCENT	100	100		-	-	-	-
	FIXED LINE INTERNET / DSL	NUMBER	14	-	18	3	10	-	1
		PERCENT	100	-		21	71	-	7
	CABLE NET	NUMBER	14	-	18	3	10	-	1
		PERCENT	100	-		21	71	-	7
	MOBILE NET	NUMBER	14	13	55	-	-	-	1
		PERCENT	100	93		-	-	-	7
SHAHRIG	FIXED LINE TELEPHONE	NUMBER	9	-	10	4	5	-	-
		PERCENT	100	-		44	56	-	-
	PCO	NUMBER	9	-	10	4	5	-	-
		PERCENT	100	-		44	56	-	-
	MOBILE SIGNALS	NUMBER	9	9	0	-	-	-	-
		PERCENT	100	100		-	-	-	-
	FIXED LINE INTERNET / DSL	NUMBER	9	-	10	4	5	-	-
		PERCENT	100	-		44	56	-	-

TABLE 6.10 : MOUZAS REPORTING FACILITIES OF TELECOMMUNICATION AND INERNET

ADMINISTRATIVE UNIT	TYPE OF FACILITY		RURAL POPULATED MOUZAS	MOUZAS WITH FACILITY	AVERAGE DISTANCE	MOUZAS BY DISTANCE (IN KM)FROM FACILITY			
						1-10	11-25	26-50	51 AND ABOVE
1	2		3	4	5	6	7	8	9
	CABLE NET	NUMBER	9	-	10	4	5	-	-
		PERCENT	100	-		44	56	-	-
	MOBILE NET	NUMBER	9	9	0	-	-	-	-
		PERCENT	100	100		-	-	-	-
KOHLU DISTRICT	FIXED LINE TELEPHONE	NUMBER	**182**	**14**	**94**	**6**	**7**	**15**	**140**
		PERCENT	**100**	**8**		**3**	**4**	**8**	**77**
	PCO	NUMBER	**182**	**4**	**94**	**7**	**8**	**22**	**141**
		PERCENT	**100**	**2**		**4**	**4**	**12**	**77**
	MOBILE SIGNALS	NUMBER	**182**	**22**	**94**	**2**	**2**	**30**	**126**
		PERCENT	**100**	**12**		**1**	**1**	**16**	**69**
	FIXED LINE INTERNET / DSL	NUMBER	**182**	**4**	**90**	**6**	**11**	**21**	**140**
		PERCENT	**100**	**2**		**3**	**6**	**12**	**77**
	CABLE NET	NUMBER	**182**	**2**	**92**	**6**	**10**	**23**	**141**
		PERCENT	**100**	**1**		**3**	**5**	**13**	**77**
	MOBILE NET	NUMBER	**182**	**12**	**95**	**4**	**9**	**20**	**137**
		PERCENT	**100**	7		2	5	11	75
KAHAN	FIXED LINE TELEPHONE	NUMBER	110	-	111	-	-	-	110
		PERCENT	100	-		-	-	-	100
	PCO	NUMBER	110	-	112	1	-	-	109
		PERCENT	100	-		1	-	-	99
	MOBILE SIGNALS	NUMBER	110	-	106	-	-	15	95
		PERCENT	100	-		-	-	14	86
	FIXED LINE INTERNET / DSL	NUMBER	110	-	113	-	-	-	110
		PERCENT	100	-		-	-	-	100
	CABLE NET	NUMBER	110	-	115	-	-	-	110
		PERCENT	100	-		-	-	-	100
	MOBILE NET	NUMBER	110	-	113	1	-	2	107
		PERCENT	100	-		1	-	2	97
KOHLU	FIXED LINE TELEPHONE	NUMBER	8	2	9	5	1	-	-
		PERCENT	100	25		63	13	-	-
	PCO	NUMBER	8	-	11	6	2	-	-
		PERCENT	100	-		75	25	-	-
	MOBILE SIGNALS	NUMBER	8	7	10	1	-	-	-
		PERCENT	100	88		13	-	-	-
	FIXED LINE INTERNET / DSL	NUMBER	8	-	11	6	2	-	-
		PERCENT	100	-		75	25	-	-
	CABLE NET	NUMBER	8	-	11	6	2	-	-
		PERCENT	100	-		75	25	-	-
	MOBILE NET	NUMBER	8	6	15	1	1	-	-
		PERCENT	100	75		13	13	-	-
MAWAND	FIXED LINE TELEPHONE	NUMBER	37	-	81	-	3	5	29
		PERCENT	100	-		-	8	14	78
	PCO	NUMBER	37	2	90	-	1	6	28
		PERCENT	100	5		-	3	16	76
	MOBILE SIGNALS	NUMBER	37	1	77	-	-	9	27
		PERCENT	100	3		-	-	24	73
	FIXED LINE INTERNET / DSL	NUMBER	37	-	75	-	4	6	27
		PERCENT	100	-		-	11	16	73
	CABLE NET	NUMBER	37	1	78	-	2	7	27
		PERCENT	100	3		-	5	19	73
	MOBILE NET	NUMBER	37	1	75	1	3	6	26
		PERCENT	100	3		3	8	16	70
SUB-TEHSIL GRISANI	FIXED LINE TELEPHONE	NUMBER	4	1	29	-	1	2	-
		PERCENT	100	25		-	25	50	-
	PCO	NUMBER	4	-	28	-	2	2	-
		PERCENT	100	-		-	50	50	-
	MOBILE SIGNALS	NUMBER	4	4	0	-	-	-	-
		PERCENT	100	100		-	-	-	-
	FIXED LINE INTERNET / DSL	NUMBER	4	-	28	-	2	2	-
		PERCENT	100	-		-	50	50	-
	CABLE NET	NUMBER	4	-	28	-	2	2	-
		PERCENT	100	-		-	50	50	-
	MOBILE NET	NUMBER	4	-	28	-	2	2	-
		PERCENT	100	-		-	50	50	-

TABLE 6.10 : MOUZAS REPORTING FACILITIES OF TELECOMMUNICATION AND INERNET

ADMINISTRATIVE UNIT	TYPE OF FACILITY		RURAL POPULATED MOUZAS	MOUZAS WITH FACILITY	AVERAGE DISTANCE	MOUZAS BY DISTANCE (IN KM)FROM FACILITY			
						1-10	11-25	26-50	51 AND ABOVE
1	2		3	4	5	6	7	8	9
SUB-TEHSIL TAMBOO	FIXED LINE TELEPHONE	NUMBER	23	11	30	1	2	8	1
		PERCENT	100	48		4	9	35	4
	PCO	NUMBER	23	2	45	-	3	14	4
		PERCENT	100	9		-	13	61	17
	MOBILE SIGNALS	NUMBER	23	10	53	1	2	6	4
		PERCENT	100	43		4	9	26	17
	FIXED LINE INTERNET / DSL	NUMBER	23	4	36	-	3	13	3
		PERCENT	100	17		-	13	57	13
	CABLE NET	NUMBER	23	1	44	-	4	14	4
		PERCENT	100	4		-	17	61	17
	MOBILE NET	NUMBER	23	5	47	1	3	10	4
		PERCENT	100	22		4	13	43	17
SIBI DISTRICT	FIXED LINE TELEPHONE	NUMBER	**128**	**79**	**53**	**19**	**9**	**2**	**19**
		PERCENT	**100**	**62**		**15**	**7**	**2**	**15**
	PCO	NUMBER	**128**	**3**	**30**	**43**	**41**	**11**	**30**
		PERCENT	**100**	**2**		**34**	**32**	**9**	**23**
	MOBILE SIGNALS	NUMBER	**128**	**2**	**54**	**31**	**24**	**9**	**62**
		PERCENT	**100**	**2**		**24**	**19**	**7**	**48**
	FIXED LINE INTERNET / DSL	NUMBER	**128**	**32**	**32**	**30**	**34**	**6**	**26**
		PERCENT	**100**	**25**		**23**	**27**	**5**	**20**
	CABLE NET	NUMBER	**128**	**5**	**29**	**40**	**45**	**11**	**27**
		PERCENT	**100**	**4**		**31**	**35**	**9**	**21**
	MOBILE NET	NUMBER	**128**	**4**	**43**	**31**	**28**	**9**	**56**
		PERCENT	**100**	3		24	22	7	44
KOT MANDAI SUB-	FIXED LINE TELEPHONE	NUMBER	8	-	33	4	-	1	3
		PERCENT	100	-		50	-	13	38
	PCO	NUMBER	8	-	85	-	-	1	7
		PERCENT	100	-		-	-	13	88
	MOBILE SIGNALS	NUMBER	8	-	88	-	-	-	8
		PERCENT	100	-		-	-	-	100
	FIXED LINE INTERNET / DSL	NUMBER	8	-	82	-	-	-	8
		PERCENT	100	-		-	-	-	100
	CABLE NET	NUMBER	8	-	85	-	-	1	7
		PERCENT	100	-		-	-	13	88
	MOBILE NET	NUMBER	8	-	88	-	-	-	8
		PERCENT	100	-		-	-	-	100
LEHRI	FIXED LINE TELEPHONE	NUMBER	88	57	67	9	8	-	14
		PERCENT	100	65		10	9	-	16
	PCO	NUMBER	88	3	29	29	30	5	21
		PERCENT	100	3		33	34	6	24
	MOBILE SIGNALS	NUMBER	88	2	64	18	13	3	52
		PERCENT	100	2		20	15	3	59
	FIXED LINE INTERNET / DSL	NUMBER	88	19	29	21	29	3	16
		PERCENT	100	22		24	33	3	18
	CABLE NET	NUMBER	88	5	27	27	34	4	18
		PERCENT	100	6		31	39	5	20
	MOBILE NET	NUMBER	88	4	48	18	17	3	46
		PERCENT	100	5		20	19	3	52
SANGAN SUB-	FIXED LINE TELEPHONE	NUMBER	3	-	50	1	-	-	2
		PERCENT	100	-		33	-	-	67
	PCO	NUMBER	3	-	60	1	-	-	2
		PERCENT	100	-		33	-	-	67
	MOBILE SIGNALS	NUMBER	3	-	64	-	-	1	2
		PERCENT	100	-		-	-	33	67
	FIXED LINE INTERNET / DSL	NUMBER	3	-	41	1	-	-	2
		PERCENT	100	-		33	-	-	67
	CABLE NET	NUMBER	3	-	73	-	-	1	2
		PERCENT	100	-		-	-	33	67
	MOBILE NET	NUMBER	3	-	73	-	-	1	2
		PERCENT	100	-		-	-	33	67
SIBI	FIXED LINE TELEPHONE	NUMBER	29	22	13	5	1	1	-
		PERCENT	100	76		17	3	3	-
	PCO	NUMBER	29	-	15	13	11	5	-
		PERCENT	100	-		45	38	17	-

TABLE 6.10 : MOUZAS REPORTING FACILITIES OF TELECOMMUNICATION AND INERNET

ADMINISTRATIVE UNIT	TYPE OF FACILITY		RURAL POPULATED MOUZAS	MOUZAS WITH FACILITY	AVERAGE DISTANCE	MOUZAS BY DISTANCE (IN KM)FROM FACILITY			
						1-10	11-25	26-50	51 AND ABOVE
1	2		3	4	5	6	7	8	9
	MOBILE SIGNALS	NUMBER	29	-	15	13	11	5	-
		PERCENT	100	-		45	38	17	-
	FIXED LINE INTERNET / DSL	NUMBER	29	13	16	8	5	3	-
		PERCENT	100	45		28	17	10	-
	CABLE NET	NUMBER	29	-	15	13	11	5	-
		PERCENT	100	-		45	38	17	-
	MOBILE NET	NUMBER	29	-	15	13	11	5	-
		PERCENT	100	-		45	38	17	-
ZIARAT DISTRICT	FIXED LINE TELEPHONE	NUMBER	**84**	**5**	**19**	**20**	**41**	**18**	**-**
		PERCENT	**100**	**6**		**24**	**49**	**21**	**-**
	PCO	NUMBER	**84**	**11**	**18**	**27**	**30**	**15**	**1**
		PERCENT	**100**	**13**		**32**	**36**	**18**	**1**
	MOBILE SIGNALS	NUMBER	**84**	**44**	**16**	**20**	**15**	**4**	**1**
		PERCENT	**100**	**52**		**24**	**18**	**5**	**1**
	FIXED LINE INTERNET / DSL	NUMBER	**84**	**13**	**20**	**18**	**35**	**17**	**1**
		PERCENT	**100**	**15**		**21**	**42**	**20**	**1**
	CABLE NET	NUMBER	**84**	**19**	**28**	**15**	**30**	**14**	**6**
		PERCENT	**100**	**23**		**18**	**36**	**17**	**7**
	MOBILE NET	NUMBER	**84**	**53**	**18**	**13**	**13**	**4**	**1**
		PERCENT	**100**	63		15	15	5	1
SINJAWI SUB-	FIXED LINE TELEPHONE	NUMBER	57	3	18	14	32	8	-
		PERCENT	100	5		25	56	14	-
	PCO	NUMBER	57	4	18	15	28	10	-
		PERCENT	100	7		26	49	18	-
	MOBILE SIGNALS	NUMBER	57	33	13	13	9	2	-
		PERCENT	100	58		23	16	4	-
	FIXED LINE INTERNET / DSL	NUMBER	57	4	20	12	30	11	-
		PERCENT	100	7		21	53	19	-
	CABLE NET	NUMBER	57	4	19	14	28	11	-
		PERCENT	100	7		25	49	19	-
	MOBILE NET	NUMBER	57	41	14	8	7	1	-
		PERCENT	100	72		14	12	2	-
ZIARAT	FIXED LINE TELEPHONE	NUMBER	27	2	21	6	9	10	-
		PERCENT	100	7		22	33	37	-
	PCO	NUMBER	27	7	17	12	2	5	1
		PERCENT	100	26		44	7	19	4
	MOBILE SIGNALS	NUMBER	27	11	20	7	6	2	1
		PERCENT	100	41		26	22	7	4
	FIXED LINE INTERNET / DSL	NUMBER	27	9	23	6	5	6	1
		PERCENT	100	33		22	19	22	4
	CABLE NET	NUMBER	27	15	67	1	2	3	6
		PERCENT	100	56		4	7	11	22
	MOBILE NET	NUMBER	27	12	23	5	6	3	1
		PERCENT	100	44		19	22	11	4
ZHOB DIVISION	FIXED LINE TELEPHONE	NUMBER	**861**	**54**	**54**	**87**	**182**	**276**	**262**
		PERCENT	**100**	**6**		**10**	**21**	**32**	**30**
	PCO	NUMBER	**861**	**38**	**52**	**110**	**190**	**276**	**247**
		PERCENT	**100**	**4**		**13**	**22**	**32**	**29**
	MOBILE SIGNALS	NUMBER	**861**	**674**	**48**	**48**	**35**	**45**	**59**
		PERCENT	**100**	**78**		**6**	**4**	**5**	**7**
	FIXED LINE INTERNET / DSL	NUMBER	**861**	**54**	**55**	**93**	**183**	**277**	**254**
		PERCENT	**100**	**6**		**11**	**21**	**32**	**30**
	CABLE NET	NUMBER	**861**	**38**	**58**	**93**	**171**	**269**	**290**
		PERCENT	**100**	**4**		**11**	**20**	**31**	**34**
	MOBILE NET	NUMBER	**861**	**603**	**54**	**63**	**60**	**62**	**73**
		PERCENT	**100**	**70**		**7**	**7**	**7**	**8**
BARKHAN DISTRICT	FIXED LINE TELEPHONE	NUMBER	**129**	**7**	**30**	**22**	**38**	**48**	**14**
		PERCENT	**100**	**5**		**17**	**29**	**37**	**11**
	PCO	NUMBER	**129**	**3**	**29**	**24**	**40**	**48**	**14**
		PERCENT	**100**	**2**		**19**	**31**	**37**	**11**
	MOBILE SIGNALS	NUMBER	**129**	**118**	**24**	**3**	**5**	**2**	**1**
		PERCENT	**100**	**91**		**2**	**4**	**2**	**1**
	FIXED LINE INTERNET / DSL	NUMBER	**129**	**7**	**30**	**20**	**39**	**49**	**14**
		PERCENT	**100**	**5**		**16**	**30**	**38**	**11**

TABLE 6.10 : MOUZAS REPORTING FACILITIES OF TELECOMMUNICATION AND INERNET

ADMINISTRATIVE UNIT	TYPE OF FACILITY		RURAL POPULATED MOUZAS	MOUZAS WITH FACILITY	AVERAGE DISTANCE	MOUZAS BY DISTANCE (IN KM)FROM FACILITY			
						1-10	11-25	26-50	51 AND ABOVE
1	2		3	4	5	6	7	8	9
	CABLE NET	NUMBER	**129**	**8**	**31**	**19**	**37**	**51**	**14**
		PERCENT	**100**	**6**		**15**	**29**	**40**	**11**
	MOBILE NET	NUMBER	**129**	**112**	**25**	**4**	**5**	**7**	**1**
		PERCENT	**100**	87		3	4	5	1
BARKHAN	FIXED LINE TELEPHONE	NUMBER	129	7	30	22	38	48	14
		PERCENT	100	5		17	29	37	11
	PCO	NUMBER	129	3	29	24	40	48	14
		PERCENT	100	2		19	31	37	11
	MOBILE SIGNALS	NUMBER	129	118	24	3	5	2	1
		PERCENT	100	91		2	4	2	1
	FIXED LINE INTERNET / DSL	NUMBER	129	7	30	20	39	49	14
		PERCENT	100	5		16	30	38	11
	CABLE NET	NUMBER	129	8	31	19	37	51	14
		PERCENT	100	6		15	29	40	11
	MOBILE NET	NUMBER	129	112	25	4	5	7	1
		PERCENT	100	87		3	4	5	1
DUKI DISTRICT	FIXED LINE TELEPHONE	NUMBER	**84**	**1**	**45**	**15**	**16**	**21**	**31**
		PERCENT	**100**	**1**		**18**	**19**	**25**	**37**
	PCO	NUMBER	**84**	**3**	**45**	**15**	**15**	**20**	**31**
		PERCENT	**100**	**4**		**18**	**18**	**24**	**37**
	MOBILE SIGNALS	NUMBER	**84**	**70**	**23**	**7**	**3**	**2**	**2**
		PERCENT	**100**	**83**		**8**	**4**	**2**	**2**
	FIXED LINE INTERNET / DSL	NUMBER	**84**	**2**	**46**	**16**	**15**	**20**	**31**
		PERCENT	**100**	**2**		**19**	**18**	**24**	**37**
	CABLE NET	NUMBER	**84**	**-**	**76**	**17**	**7**	**9**	**51**
		PERCENT	**100**	**-**		**20**	**8**	**11**	**61**
	MOBILE NET	NUMBER	**84**	**73**	**22**	**5**	**3**	**2**	**1**
		PERCENT	**100**	87		6	4	2	1
DUKI	FIXED LINE TELEPHONE	NUMBER	84	1	45	15	16	21	31
		PERCENT	100	1		18	19	25	37
	PCO	NUMBER	84	3	45	15	15	20	31
		PERCENT	100	4		18	18	24	37
	MOBILE SIGNALS	NUMBER	84	70	23	7	3	2	2
		PERCENT	100	83		8	4	2	2
	FIXED LINE INTERNET / DSL	NUMBER	84	2	46	16	15	20	31
		PERCENT	100	2		19	18	24	37
	CABLE NET	NUMBER	84	-	76	17	7	9	51
		PERCENT	100	-		20	8	11	61
	MOBILE NET	NUMBER	84	73	22	5	3	2	1
		PERCENT	100	87		6	4	2	1
KILLA SAIFULLAH DISTRICT	FIXED LINE TELEPHONE	NUMBER	**140**	**6**	**36**	**30**	**53**	**25**	**26**
		PERCENT	**100**	**4**		**21**	**38**	**18**	**19**
	PCO	NUMBER	**140**	**-**	**29**	**35**	**55**	**26**	**24**
		PERCENT	**100**	**-**		**25**	**39**	**19**	**17**
	MOBILE SIGNALS	NUMBER	**140**	**117**	**52**	**3**	**9**	**-**	**11**
		PERCENT	**100**	**84**		**2**	**6**	**-**	**8**
	FIXED LINE INTERNET / DSL	NUMBER	**140**	**4**	**30**	**33**	**52**	**27**	**24**
		PERCENT	**100**	**3**		**24**	**37**	**19**	**17**
	CABLE NET	NUMBER	**140**	**-**	**31**	**34**	**53**	**25**	**28**
		PERCENT	**100**	**-**		**24**	**38**	**18**	**20**
	MOBILE NET	NUMBER	**140**	**77**	**31**	**16**	**32**	**3**	**12**
		PERCENT	**100**	55		11	23	2	9
BADINI SUB-	FIXED LINE TELEPHONE	NUMBER	7	-	96	-	-	-	7
		PERCENT	100	-		-	-	-	100
	PCO	NUMBER	7	-	96	-	-	-	7
		PERCENT	100	-		-	-	-	100
	MOBILE SIGNALS	NUMBER	7	-	96	-	-	-	7
		PERCENT	100	-		-	-	-	100
	FIXED LINE INTERNET / DSL	NUMBER	7	-	96	-	-	-	7
		PERCENT	100	-		-	-	-	100
	CABLE NET	NUMBER	7	-	96	-	-	-	7
		PERCENT	100	-		-	-	-	100
	MOBILE NET	NUMBER	7	-	96	-	-	-	7
		PERCENT	100	-		-	-	-	100

TABLE 6.10 : MOUZAS REPORTING FACILITIES OF TELECOMMUNICATION AND INERNET

ADMINISTRATIVE UNIT	TYPE OF FACILITY		RURAL POPULATED MOUZAS	MOUZAS WITH FACILITY	AVERAGE DISTANCE	MOUZAS BY DISTANCE (IN KM)FROM FACILITY			
						1-10	11-25	26-50	51 AND ABOVE
1	2		3	4	5	6	7	8	9
KAN MEHTARZAI SUB-	FIXED LINE TELEPHONE	NUMBER	16	1	17	-	15	-	-
		PERCENT	100	6		-	94	-	-
	PCO	NUMBER	16	-	17	-	16	-	-
		PERCENT	100	-		-	100	-	-
	MOBILE SIGNALS	NUMBER	16	15	15	-	1	-	-
		PERCENT	100	94		-	6	-	-
	FIXED LINE INTERNET / DSL	NUMBER	16	-	17	-	16	-	-
		PERCENT	100	-		-	100	-	-
	CABLE NET	NUMBER	16	-	17	-	16	-	-
		PERCENT	100	-		-	100	-	-
	MOBILE NET	NUMBER	16	2	18	-	14	-	-
		PERCENT	100	13		-	88	-	-
KILLA SAIFULLAH	FIXED LINE TELEPHONE	NUMBER	44	2	21	21	14	3	4
		PERCENT	100	5		48	32	7	9
	PCO	NUMBER	44	-	21	23	14	3	4
		PERCENT	100	-		52	32	7	9
	MOBILE SIGNALS	NUMBER	44	40	70	-	1	-	3
		PERCENT	100	91		-	2	-	7
	FIXED LINE INTERNET / DSL	NUMBER	44	-	21	23	14	3	4
		PERCENT	100	-		52	32	7	9
	CABLE NET	NUMBER	44	-	21	23	14	3	4
		PERCENT	100	-		52	32	7	9
	MOBILE NET	NUMBER	44	13	25	12	13	2	4
		PERCENT	100	30		27	30	5	9
LOIBAND	FIXED LINE TELEPHONE	NUMBER	28	1	68	1	3	10	13
		PERCENT	100	4		4	11	36	46
	PCO	NUMBER	28	-	46	2	4	10	12
		PERCENT	100	-		7	14	36	43
	MOBILE SIGNALS	NUMBER	28	20	17	3	5	-	-
		PERCENT	100	71		11	18	-	-
	FIXED LINE INTERNET / DSL	NUMBER	28	4	51	-	1	11	12
		PERCENT	100	14		-	4	39	43
	CABLE NET	NUMBER	28	-	52	1	2	9	16
		PERCENT	100	-		4	7	32	57
	MOBILE NET	NUMBER	28	19	19	4	4	1	-
		PERCENT	100	68		14	14	4	-
MUSLIM BAGH	FIXED LINE TELEPHONE	NUMBER	30	2	14	8	19	1	-
		PERCENT	100	7		27	63	3	-
	PCO	NUMBER	30	-	14	10	19	1	-
		PERCENT	100	-		33	63	3	-
	MOBILE SIGNALS	NUMBER	30	28	15	-	2	-	-
		PERCENT	100	93		-	7	-	-
	FIXED LINE INTERNET / DSL	NUMBER	30	-	14	10	19	1	-
		PERCENT	100	-		33	63	3	-
	CABLE NET	NUMBER	30	-	14	10	19	1	-
		PERCENT	100	-		33	63	3	-
	MOBILE NET	NUMBER	30	29	14	-	1	-	-
		PERCENT	100	97		-	3	-	-
SHINKI SUB-	FIXED LINE TELEPHONE	NUMBER	15	-	52	-	2	11	2
		PERCENT	100	-		-	13	73	13
	PCO	NUMBER	15	-	36	-	2	12	1
		PERCENT	100	-		-	13	80	7
	MOBILE SIGNALS	NUMBER	15	14	60	-	-	-	1
		PERCENT	100	93		-	-	-	7
	FIXED LINE INTERNET / DSL	NUMBER	15	-	36	-	2	12	1
		PERCENT	100	-		-	13	80	7
	CABLE NET	NUMBER	15	-	36	-	2	12	1
		PERCENT	100	-		-	13	80	7
	MOBILE NET	NUMBER	15	14	60	-	-	-	1
		PERCENT	100	93		-	-	-	7
LORALAI DISTRICT	FIXED LINE TELEPHONE	NUMBER	**165**	**14**	**41**	**7**	**36**	**69**	**39**
		PERCENT	**100**	**8**		**4**	**22**	**42**	**24**
	PCO	NUMBER	**165**	**7**	**39**	**17**	**39**	**70**	**32**
		PERCENT	**100**	**4**		**10**	**24**	**42**	**19**

TABLE 6.10 : MOUZAS REPORTING FACILITIES OF TELECOMMUNICATION AND INERNET

ADMINISTRATIVE UNIT	TYPE OF FACILITY		RURAL POPULATED MOUZAS	MOUZAS WITH FACILITY	AVERAGE DISTANCE	MOUZAS BY DISTANCE (IN KM)FROM FACILITY			
						1-10	11-25	26-50	51 AND ABOVE
1	2		3	4	5	6	7	8	9
	MOBILE SIGNALS	NUMBER	**165**	**135**	**25**	**5**	**11**	**13**	**1**
		PERCENT	**100**	**82**		**3**	**7**	**8**	**1**
	FIXED LINE INTERNET / DSL	NUMBER	**165**	**10**	**40**	**10**	**38**	**69**	**38**
		PERCENT	**100**	**6**		**6**	**23**	**42**	**23**
	CABLE NET	NUMBER	**165**	**10**	**41**	**10**	**36**	**69**	**40**
		PERCENT	**100**	**6**		**6**	**22**	**42**	**24**
	MOBILE NET	NUMBER	**165**	**96**	**39**	**9**	**15**	**27**	**18**
		PERCENT	**100**	58		5	9	16	11
BORI	FIXED LINE TELEPHONE	NUMBER	95	12	30	6	35	32	10
		PERCENT	100	13		6	37	34	11
	PCO	NUMBER	95	4	33	12	35	31	13
		PERCENT	100	4		13	37	33	14
	MOBILE SIGNALS	NUMBER	95	68	25	4	10	13	-
		PERCENT	100	72		4	11	14	-
	FIXED LINE INTERNET / DSL	NUMBER	95	7	29	9	37	32	10
		PERCENT	100	7		9	39	34	11
	CABLE NET	NUMBER	95	7	31	9	35	32	12
		PERCENT	100	7		9	37	34	13
	MOBILE NET	NUMBER	95	59	22	7	15	14	-
		PERCENT	100	62		7	16	15	-
MEKHTAR SUB-	FIXED LINE TELEPHONE	NUMBER	70	2	55	1	1	37	29
		PERCENT	100	3		1	1	53	41
	PCO	NUMBER	70	3	46	5	4	39	19
		PERCENT	100	4		7	6	56	27
	MOBILE SIGNALS	NUMBER	70	67	27	1	1	-	1
		PERCENT	100	96		1	1	-	1
	FIXED LINE INTERNET / DSL	NUMBER	70	3	55	1	1	37	28
		PERCENT	100	4		1	1	53	40
	CABLE NET	NUMBER	70	3	54	1	1	37	28
		PERCENT	100	4		1	1	53	40
	MOBILE NET	NUMBER	70	37	58	2	-	13	18
		PERCENT	100	53		3	-	19	26
MUSAKHEL DISTRICT	FIXED LINE TELEPHONE	NUMBER	**66**	**16**	**65**	**7**	**11**	**15**	**17**
		PERCENT	**100**	**24**		**11**	**17**	**23**	**26**
	PCO	NUMBER	**66**	**12**	**51**	**11**	**13**	**13**	**17**
		PERCENT	**100**	**18**		**17**	**20**	**20**	**26**
	MOBILE SIGNALS	NUMBER	**66**	**63**	**94**	**1**	**-**	**-**	**2**
		PERCENT	**100**	**95**		**2**	**-**	**-**	**3**
	FIXED LINE INTERNET / DSL	NUMBER	**66**	**15**	**53**	**9**	**11**	**15**	**16**
		PERCENT	**100**	**23**		**14**	**17**	**23**	**24**
	CABLE NET	NUMBER	**66**	**11**	**65**	**7**	**11**	**17**	**20**
		PERCENT	**100**	**17**		**11**	**17**	**26**	**30**
	MOBILE NET	NUMBER	**66**	**65**	**5**	**1**	**-**	**-**	**-**
		PERCENT	**100**	98		2	-	-	-
DRUG	FIXED LINE TELEPHONE	NUMBER	8	7	65	-	-	-	1
		PERCENT	100	88		-	-	-	13
	PCO	NUMBER	8	7	65	-	-	-	1
		PERCENT	100	88		-	-	-	13
	MOBILE SIGNALS	NUMBER	8	8	0	-	-	-	-
		PERCENT	100	100		-	-	-	-
	FIXED LINE INTERNET / DSL	NUMBER	8	7	65	-	-	-	1
		PERCENT	100	88		-	-	-	13
	CABLE NET	NUMBER	8	7	65	-	-	-	1
		PERCENT	100	88		-	-	-	13
	MOBILE NET	NUMBER	8	8	0	-	-	-	-
		PERCENT	100	100		-	-	-	-
KINGRI	FIXED LINE TELEPHONE	NUMBER	10	1	29	-	3	6	-
		PERCENT	100	10		-	30	60	-
	PCO	NUMBER	10	2	29	-	3	5	-
		PERCENT	100	20		-	30	50	-
	MOBILE SIGNALS	NUMBER	10	10	0	-	-	-	-
		PERCENT	100	100		-	-	-	-
	FIXED LINE INTERNET / DSL	NUMBER	10	2	29	-	3	5	-
		PERCENT	100	20		-	30	50	-

TABLE 6.10 : MOUZAS REPORTING FACILITIES OF TELECOMMUNICATION AND INERNET

ADMINISTRATIVE UNIT	TYPE OF FACILITY		RURAL POPULATED MOUZAS	MOUZAS WITH FACILITY	AVERAGE DISTANCE	MOUZAS BY DISTANCE (IN KM)FROM FACILITY			
						1-10	11-25	26-50	51 AND ABOVE
1	2		3	4	5	6	7	8	9
	CABLE NET	NUMBER	10	-	36	-	1	9	-
		PERCENT	100	-		-	10	90	-
	MOBILE NET	NUMBER	10	10	0	-	-	-	-
		PERCENT	100	100		-	-	-	-
MUSAKHEL	FIXED LINE TELEPHONE	NUMBER	33	7	51	7	6	7	6
		PERCENT	100	21		21	18	21	18
	PCO	NUMBER	33	3	29	10	7	7	6
		PERCENT	100	9		30	21	21	18
	MOBILE SIGNALS	NUMBER	33	32	2	1	-	-	-
		PERCENT	100	97		3	-	-	-
	FIXED LINE INTERNET / DSL	NUMBER	33	5	39	9	6	7	6
		PERCENT	100	15		27	18	21	18
	CABLE NET	NUMBER	33	4	57	6	7	7	9
		PERCENT	100	12		18	21	21	27
	MOBILE NET	NUMBER	33	32	5	1	-	-	-
		PERCENT	100	97		3	-	-	-
SUB-TEHSIL TEAR ESSOT	FIXED LINE TELEPHONE	NUMBER	8	1	69	-	2	2	3
		PERCENT	100	13		-	25	25	38
	PCO	NUMBER	8	-	58	1	3	1	3
		PERCENT	100	-		13	38	13	38
	MOBILE SIGNALS	NUMBER	8	6	140	-	-	-	2
		PERCENT	100	75		-	-	-	25
	FIXED LINE INTERNET / DSL	NUMBER	8	1	52	-	2	2	3
		PERCENT	100	13		-	25	25	38
	CABLE NET	NUMBER	8	-	43	1	3	1	3
		PERCENT	100	-		13	38	13	38
	MOBILE NET	NUMBER	8	8	0	-	-	-	-
		PERCENT	100	100		-	-	-	-
SUB-TEHSIL ZAMRI PALASIN	FIXED LINE TELEPHONE	NUMBER	7	-	157	-	-	-	7
		PERCENT	100	-		-	-	-	100
	PCO	NUMBER	7	-	157	-	-	-	7
		PERCENT	100	-		-	-	-	100
	MOBILE SIGNALS	NUMBER	7	7	0	-	-	-	-
		PERCENT	100	100		-	-	-	-
	FIXED LINE INTERNET / DSL	NUMBER	7	-	136	-	-	1	6
		PERCENT	100	-		-	-	14	86
	CABLE NET	NUMBER	7	-	161	-	-	-	7
		PERCENT	100	-		-	-	-	100
	MOBILE NET	NUMBER	7	7	0	-	-	-	-
		PERCENT	100	100		-	-	-	-
SHERANI DISTRICT	FIXED LINE TELEPHONE	NUMBER	**179**	**2**	**58**	**-**	**12**	**63**	**102**
		PERCENT	**100**	**1**		**-**	**7**	**35**	**57**
	PCO	NUMBER	**179**	**4**	**58**	**1**	**12**	**62**	**100**
		PERCENT	**100**	**2**		**1**	**7**	**35**	**56**
	MOBILE SIGNALS	NUMBER	**179**	**122**	**42**	**25**	**2**	**4**	**26**
		PERCENT	**100**	**68**		**14**	**1**	**2**	**15**
	FIXED LINE INTERNET / DSL	NUMBER	**179**	**3**	**58**	**-**	**12**	**63**	**101**
		PERCENT	**100**	**2**		**-**	**7**	**35**	**56**
	CABLE NET	NUMBER	**179**	**1**	**62**	**-**	**12**	**62**	**104**
		PERCENT	**100**	**1**		**-**	**7**	**35**	**58**
	MOBILE NET	NUMBER	**179**	**127**	**55**	**26**	**1**	**2**	**23**
		PERCENT	**100**	71		15	1	1	13
SHERANI SUB-DIVISION	FIXED LINE TELEPHONE	NUMBER	179	2	58	-	12	63	102
		PERCENT	100	1		-	7	35	57
	PCO	NUMBER	179	4	58	1	12	62	100
		PERCENT	100	2		1	7	35	56
	MOBILE SIGNALS	NUMBER	179	122	42	25	2	4	26
		PERCENT	100	68		14	1	2	15
	FIXED LINE INTERNET / DSL	NUMBER	179	3	58	-	12	63	101
		PERCENT	100	2		-	7	35	56
	CABLE NET	NUMBER	179	1	62	-	12	62	104
		PERCENT	100	1		-	7	35	58
	MOBILE NET	NUMBER	179	127	55	26	1	2	23
		PERCENT	100	71		15	1	1	13

TABLE 6.10 : MOUZAS REPORTING FACILITIES OF TELECOMMUNICATION AND INERNET

ADMINISTRATIVE UNIT	TYPE OF FACILITY		RURAL POPULATED MOUZAS	MOUZAS WITH FACILITY	AVERAGE DISTANCE	MOUZAS BY DISTANCE (IN KM)FROM FACILITY			
						1-10	11-25	26-50	51 AND ABOVE
1	2		3	4	5	6	7	8	9
ZHOB DISTRICT	FIXED LINE TELEPHONE	NUMBER	**98**	**8**	**54**	**6**	**16**	**35**	**33**
		PERCENT	**100**	**8**		**6**	**16**	**36**	**34**
	PCO	NUMBER	**98**	**9**	**49**	**7**	**16**	**37**	**29**
		PERCENT	**100**	**9**		**7**	**16**	**38**	**30**
	MOBILE SIGNALS	NUMBER	**98**	**49**	**59**	**4**	**5**	**24**	**16**
		PERCENT	**100**	**50**		**4**	**5**	**24**	**16**
	FIXED LINE INTERNET / DSL	NUMBER	**98**	**13**	**50**	**5**	**16**	**34**	**30**
		PERCENT	**100**	**13**		**5**	**16**	**35**	**31**
	CABLE NET	NUMBER	**98**	**8**	**54**	**6**	**15**	**36**	**33**
		PERCENT	**100**	**8**		**6**	**15**	**37**	**34**
	MOBILE NET	NUMBER	**98**	**53**	**64**	**2**	**4**	**21**	**18**
		PERCENT	**100**	54		2	4	21	18
ASHWAT SUB-TEHSIL	FIXED LINE TELEPHONE	NUMBER	3	1	128	-	-	-	2
		PERCENT	100	33		-	-	-	67
	PCO	NUMBER	3	2	175	-	-	-	1
		PERCENT	100	67		-	-	-	33
	MOBILE SIGNALS	NUMBER	3	2	175	-	-	-	1
		PERCENT	100	67		-	-	-	33
	FIXED LINE INTERNET / DSL	NUMBER	3	1	128	-	-	-	2
		PERCENT	100	33		-	-	-	67
	CABLE NET	NUMBER	3	1	128	-	-	-	2
		PERCENT	100	33		-	-	-	67
	MOBILE NET	NUMBER	3	2	175	-	-	-	1
		PERCENT	100	67		-	-	-	33
QAMAR DIN KAREZ	FIXED LINE TELEPHONE	NUMBER	3	1	240	-	-	-	2
		PERCENT	100	33		-	-	-	67
	PCO	NUMBER	3	2	3	1	-	-	-
		PERCENT	100	67		33	-	-	-
	MOBILE SIGNALS	NUMBER	3	1	121	1	-	-	1
		PERCENT	100	33		33	-	-	33
	FIXED LINE INTERNET / DSL	NUMBER	3	3	0	-	-	-	-
		PERCENT	100	100		-	-	-	-
	CABLE NET	NUMBER	3	-	160	1	-	-	2
		PERCENT	100	-		33	-	-	67
	MOBILE NET	NUMBER	3	2	240	-	-	-	1
		PERCENT	100	67		-	-	-	33
SAMBAZA SUB-	FIXED LINE TELEPHONE	NUMBER	18	-	84	-	-	8	10
		PERCENT	100	-		-	-	44	56
	PCO	NUMBER	18	-	84	-	-	8	10
		PERCENT	100	-		-	-	44	56
	MOBILE SIGNALS	NUMBER	18	2	80	1	-	7	8
		PERCENT	100	11		6	-	39	44
	FIXED LINE INTERNET / DSL	NUMBER	18	-	84	-	-	8	10
		PERCENT	100	-		-	-	44	56
	CABLE NET	NUMBER	18	-	84	-	-	8	10
		PERCENT	100	-		-	-	44	56
	MOBILE NET	NUMBER	18	4	89	-	-	5	9
		PERCENT	100	22		-	-	28	50
ZHOB	FIXED LINE TELEPHONE	NUMBER	74	6	38	6	16	27	19
		PERCENT	100	8		8	22	36	26
	PCO	NUMBER	74	5	38	6	16	29	18
		PERCENT	100	7		8	22	39	24
	MOBILE SIGNALS	NUMBER	74	44	39	2	5	17	6
		PERCENT	100	59		3	7	23	8
	FIXED LINE INTERNET / DSL	NUMBER	74	9	38	5	16	26	18
		PERCENT	100	12		7	22	35	24
	CABLE NET	NUMBER	74	7	39	5	15	28	19
		PERCENT	100	9		7	20	38	26
	MOBILE NET	NUMBER	74	45	41	2	4	16	7
		PERCENT	100	61		3	5	22	9

* VALUE LESS THAN 0.5

TABLE 6.11 : MOUZAS REPORTING FACILITIES OF TRANSPORT

ADMINISTRATIVE UNIT		RURAL POPULATED MOUZAS	MOUZAS REPORTING FACILITY OF TRANSPORT	AVERAGE DISTANCE	MOUZAS BY DISTANCE (KM)FROM FACILITY OF TRANSPORT			
					1-10	11-25	26-50	51 AND ABOVE
1		2	3	4	5	6	7	8
BALOCHISTAN	**NUMBER**	**6325**	**2412**	**40**	**1,214**	**940**	**730**	**1029**
	PERCENT	**100**	**38**		**19**	**15**	**12**	**16**
KALAT DIVISION	**NUMBER**	**2503**	**986**	**40**	**462**	**295**	**335**	**425**
	PERCENT	**100**	**39**		**18**	**12**	**13**	**17**
AWARAN DISTRICT	**NUMBER**	**202**	**11**	**39**	**40**	**55**	**50**	**46**
	PERCENT	**100**	**5**		**20**	**27**	**25**	**23**
AWARAN	NUMBER	15	4	15	4	**6**	1	-
	PERCENT	100	27		27	**40**	7	-
GISHKORE SUB-	NUMBER	44	-	58	-	**5**	17	22
	PERCENT	100	-		-	**11**	39	50
JHAL JAO SUB-	NUMBER	73	2	32	18	**28**	14	11
	PERCENT	100	3		25	**38**	19	15
KORAK JHAO	NUMBER	21	4	85	-	**0**	5	12
	PERCENT	100	19		- -		24	57
MASHKAI	NUMBER	49	1	20	18	**16**	13	1
	PERCENT	100	2		37	**33**	27	2
KALAT DISTRICT	**NUMBER**	**345**	**103**	**49**	**74**	**41**	**42**	**85**
	PERCENT	**100**	**30**		**21**	**12**	**12**	**25**
GAZG SUB-	NUMBER	31	-	91	-	**1**	18	12
	PERCENT	100	-		-	**3**	58	39
JOHAN SUB-	NUMBER	60	4	72	9	**5**	8	34
	PERCENT	100	7		15	**8**	13	57
KALAT	NUMBER	194	64	33	59	**28**	11	32
	PERCENT	100	33		30	**14**	6	16
MANGOCHAR	NUMBER	60	35	32	6	**7**	5	7
	PERCENT	100	58		10	**12**	8	12
KHUZDAR DISTRICT	**NUMBER**	**1,193**	**458**	**56**	**164**	**141**	**178**	**252**
	PERCENT	**100**	**38**		**14**	**12**	**15**	**21**
ARANJI SUB-TEHSIL	NUMBER	86	56	41	4	**7**	13	6
	PERCENT	100	65		5	**8**	15	7
KARAKH SUB-TEHSIL	NUMBER	122	15	52	17	**16**	30	44
	PERCENT	100	12		14	**13**	25	36
KHUZDAR TEHSIL	NUMBER	335	261	44	16	**16**	26	16
	PERCENT	100	78		5	**5**	8	5
MOOLA SUB-TEHSIL	NUMBER	78	8	57	9	**19**	15	27
	PERCENT	100	10		12	**24**	19	35
NAL SUB-TEHSIL	NUMBER	121	50	17	38	**26**	4	3
	PERCENT	100	41		31	**21**	3	2
ORNACH SUB-TEHSIL	NUMBER	67	12	42	22	**9**	14	10
	PERCENT	100	18		33	**13**	21	15
SAROONA SUB-TEHSIL	NUMBER	263	32	94	12	**24**	54	141
	PERCENT	100	12		5	**9**	21	54
WADH TEHSIL	NUMBER	72	9	21	33	**13**	14	3
	PERCENT	100	13		46	**18**	19	4
ZEHRI TEHSIL	NUMBER	49	15	28	13	**11**	8	2
	PERCENT	100	31		27	**22**	16	4
LASBELA DISTRICT	**NUMBER**	**259**	**89**	**30**	**71**	**38**	**30**	**31**
	PERCENT	**100**	**34**		**27**	**15**	**12**	**12**
BELA TEHSIL	NUMBER	65	37	22	23	**2**	1	2
	PERCENT	100	57		35	**3**	2	3
DUREJI TEHSIL	NUMBER	20	9	46	-	**2**	4	5
	PERCENT	100	45		-	**10**	20	25
GADDANI TEHSIL	NUMBER	3	3	-	-	**0**	-	-
	PERCENT	100	100		- -		-	-
HUB TEHSIL	NUMBER	7	7	-	-	**0**	-	-
	PERCENT	100	100		- -		-	-

TABLE 6.11 : MOUZAS REPORTING FACILITIES OF TRANSPORT

ADMINISTRATIVE UNIT		RURAL POPULATED MOUZAS	MOUZAS REPORTING FACILITY OF TRANSPORT	AVERAGE DISTANCE	MOUZAS BY DISTANCE (KM)FROM FACILITY OF TRANSPORT			
					1-10	11-25	26-50	51 AND ABOVE
1		2	3	4	5	6	7	8
KANRAJ TEHSIL	NUMBER	9	6	53	2	0	-	1
	PERCENT	100	67		22	-	-	11
LAKHRA TEHSIL	NUMBER	48	5	24	12	21	5	5
	PERCENT	100	10		25	44	10	10
LIARI TEHSIL	NUMBER	45	3	33	18	7	7	10
	PERCENT	100	7		40	16	16	22
SONMIANI/WINDER TEHSIL	NUMBER	21	19	6	2	0	-	-
	PERCENT	100	90		10	-	-	-
UTHAL TEHSIL	NUMBER	41	-	32	14	6	13	8
	PERCENT	100	-		34	15	32	20
MASTUNG DISTRICT	**NUMBER**	**247**	**165**	**8**	**73**	**3**	**4**	**2**
	PERCENT	**100**	**67**		**30**	**1**	**2**	**1**
DASHT	NUMBER	79	68	26	3	3	4	1
	PERCENT	100	86		4	4	5	1
KHAD KOCHA SUB-	NUMBER	34	26	4	8	0	-	-
	PERCENT	100	76		24	-	-	-
KIRDGAP SUB-	NUMBER	39	32	2	7	0	-	-
	PERCENT	100	82		18	-	-	-
MASTUNG	NUMBER	95	39	6	55	0	-	1
	PERCENT	100	41		58	-	-	1
SHAHEED SIKANDAR ABAD DISTRICT	**NUMBER**	**257**	**160**	**24**	**40**	**17**	**31**	**9**
	PERCENT	**100**	**62**		**16**	**7**	**12**	**4**
DASHT E GORA	NUMBER	19	17	48	-	0	1	1
	PERCENT	100	89		-	-	5	5
SORAB	NUMBER	238	143	24	40	17	30	8
	PERCENT	100	60		17	7	13	3
MEKRAN DIVISION	**NUMBER**	**484**	**56**	**40**	**58**	**62**	**72**	**236**
	PERCENT	**100**	**12**		**12**	**13**	**15**	**49**
GWADAR DISTRICT	**NUMBER**	**141**	**7**	**61**	**12**	**26**	**20**	**76**
	PERCENT	**100**	**5**		**9**	**18**	**14**	**54**
CHIWANI	NUMBER	6	-	26	2	2	1	1
	PERCENT	100	-		33	33	17	17
GAWADAR	NUMBER	34	6	23	7	14	5	2
	PERCENT	100	18		21	41	15	6
ORMARA	NUMBER	17	1	29	-	7	9	-
	PERCENT	100	6		-	41	53	-
PASNI	NUMBER	62	-	81	3	2	5	52
	PERCENT	100	-		5	3	8	84
SUNTSER	NUMBER	22	-	84	-	1	-	21
	PERCENT	100	-		-	5	-	95
KECH DISTRICT	**NUMBER**	**248**	**48**	**56**	**36**	**31**	**43**	**90**
	PERCENT	**100**	**19**		**15**	**13**	**17**	**36**
BALNIGORE SUB-TEHSIL	NUMBER	35	19	10	13	1	2	-
	PERCENT	100	54		37	3	6	-
BULAIDA SUB-TEHSIL	NUMBER	11	4	59	-	0	3	4
	PERCENT	100	36		-	-	27	36
DASHT SUB-TEHSIL	NUMBER	43	1	48	6	9	8	19
	PERCENT	100	2		14	21	19	44
HOSHAB SUB-TEHSIL	NUMBER	28	4	61	8	3	6	7
	PERCENT	100	14		29	11	21	25
KECH (TURBAT) TEHSIL	NUMBER	75	20	32	8	17	22	8
	PERCENT	100	27		11	23	29	11
ZAMORAN SUB-TEHSIL	NUMBER	56	-	97	1	1	2	52
	PERCENT	100	-		2	2	4	93
PANJGUR DISTRICT	**NUMBER**	**95**	**1**	**81**	**10**	**5**	**9**	**70**
	PERCENT	**100**	**1**		**11**	**5**	**9**	**74**

TABLE 6.11 : MOUZAS REPORTING FACILITIES OF TRANSPORT

ADMINISTRATIVE UNIT		RURAL POPULATED MOUZAS	MOUZAS REPORTING FACILITY OF TRANSPORT	AVERAGE DISTANCE	MOUZAS BY DISTANCE (KM)FROM FACILITY OF TRANSPORT			
					1-10	11-25	26-50	51 AND ABOVE
1		2	3	4	5	6	7	8
GICHK SUB-TEHSIL	NUMBER	22	-	120	-	0	-	22
	PERCENT	100	-		-	-	-	100
GOWARGO TEHSIL	NUMBER	32	-	83	-	0	8	24
	PERCENT	100	-		-	-	25	75
PANJGUR TEHSIL	NUMBER	17	1	10	10	5	1	-
	PERCENT	100	6		59	29	6	-
PAROME TEHSIL	NUMBER	24	-	90	-	0	-	24
	PERCENT	100	-		-	-	-	100
NASIRABAD DIVISION	**NUMBER**	**860**	**274**	**40**	**294**	**166**	**112**	**14**
	PERCENT	**100**	**32**		**34**	**19**	**13**	**2**
JAFFARABAD DISTRICT	**NUMBER**	**184**	**67**	**9**	**79**	**32**	**6**	**-**
	PERCENT	**100**	**36**		**43**	**17**	**3**	**-**
GANDHAKA	NUMBER	90	16	10	46	24	4	-
	PERCENT	100	18		51	27	4	-
JHAT PAT	NUMBER	48	30	8	13	5	-	-
	PERCENT	100	63		27	10	-	-
USTA MUHAMMAD	NUMBER	46	21	7	20	3	2	-
	PERCENT	100	46		43	7	4	-
JHAL MAGSI DISTRICT	**NUMBER**	**184**	**80**	**17**	**49**	**33**	**21**	**1**
	PERCENT	**100**	**43**		**27**	**18**	**11**	**1**
GANDAWA	NUMBER	43	22	10	14	6	1	-
	PERCENT	100	51		33	14	2	-
JHAL MAGSI	NUMBER	105	56	11	27	19	3	-
	PERCENT	100	53		26	18	3	-
MIRPUR SUB-	NUMBER	36	2	28	8	8	17	1
	PERCENT	100	6		22	22	47	3
KACHHI DISTRICT	**NUMBER**	**281**	**68**	**16**	**104**	**63**	**45**	**1**
	PERCENT	**100**	**24**		**37**	**22**	**16**	*****
BALANARI SUB-	NUMBER	65	20	9	37	4	3	1
	PERCENT	100	31		57	6	5	2
BHAG	NUMBER	113	1	19	40	42	30	-
	PERCENT	100	1		35	37	27	-
DHADAR	NUMBER	29	26	12	2	0	1	-
	PERCENT	100	90		7	-	3	-
KHATTAN SUB-	NUMBER	19	2	23	3	4	10	-
	PERCENT	100	11		16	21	53	-
MACH SUB-	NUMBER	7	5	30	1	0	1	-
	PERCENT	100	71		14	-	14	-
SANNI SUB-	NUMBER	48	14	9	21	13	-	-
	PERCENT	100	29		44	27	-	-
NASIRABAD DISTRICT	**NUMBER**	**166**	**27**	**22**	**56**	**38**	**33**	**12**
	PERCENT	**100**	**16**		**34**	**23**	**20**	**7**
BABA KOT	NUMBER	32	7	11	19	4	2	-
	PERCENT	100	22		59	13	6	-
CHATTAR SUB-	NUMBER	52	4	34	10	7	21	10
	PERCENT	100	8		19	13	40	19
DERA MURAD JAMALI	NUMBER	19	8	9	8	3	-	-
	PERCENT	100	42		42	16	-	-
LANDHI	NUMBER	27	3	14	11	9	4	-
	PERCENT	100	11		41	33	15	-
TAMBOO	NUMBER	36	5	22	8	15	6	2
	PERCENT	100	14		22	42	17	6
SOHBATPUR DISTRICT	**NUMBER**	**45**	**32**	**21**	**6**	**0**	**7**	**-**
	PERCENT	**100**	**71**		**13**	**-**	**16**	**-**
FARIDABAD	NUMBER	9	9	-	-	0	-	-
	PERCENT	100	100		-	-	-	-

TABLE 6.11 : MOUZAS REPORTING FACILITIES OF TRANSPORT

ADMINISTRATIVE UNIT		RURAL POPULATED MOUZAS	MOUZAS REPORTING FACILITY OF TRANSPORT	AVERAGE DISTANCE	MOUZAS BY DISTANCE (KM)FROM FACILITY OF TRANSPORT			
					1-10	11-25	26-50	51 AND ABOVE
1		2	3	4	5	6	7	8
HAIRDEEN	NUMBER	5	4	5	1	0	-	-
	PERCENT	100	80		20	-	-	-
MANJHI PUR	NUMBER	7	4	5	3	0	-	-
	PERCENT	100	57		43	-	-	-
PANHWAR	NUMBER	8	1	35	-	0	7	-
	PERCENT	100	13		-	-	88	-
SAID MUHAMMAD KANRANI	NUMBER	4	4	-	-	0	-	-
	PERCENT	100	100		-	-	-	-
SOHBATPUR	NUMBER	12	10	4	2	0	-	-
	PERCENT	100	83		17	-	-	-
QUETTA DIVISION	**NUMBER**	**481**	**155**	**40**	**109**	**204**	**11**	**2**
	PERCENT	**100**	**32**		**23**	**42**	**2**	**0**
KILLA ABDULLAH DISTRICT	**NUMBER**	**98**	**30**	**18**	**13**	**48**	**7**	**-**
	PERCENT	**100**	**31**		**13**	**49**	**7**	**-**
CHAMAN	NUMBER	30	13	11	9	7	1	-
	PERCENT	100	43		30	23	3	-
DOBANDI SUB-	NUMBER	47	-	21	-	41	6	-
	PERCENT	100	-		-	87	13	-
GULISTAN	NUMBER	10	6	9	4	0	-	-
	PERCENT	100	60		40	-	-	-
KILLA ABDULLAH	NUMBER	11	11	-	-	0	-	-
	PERCENT	100	100		-	-	-	-
PISHIN DISTRICT	**NUMBER**	**325**	**72**	**14**	**92**	**155**	**4**	**2**
	PERCENT	**100**	**22**		**28**	**48**	**1**	**1**
BARSHORE SUB-	NUMBER	249	3	13	91	153	2	-
	PERCENT	100	1		37	61	1	-
HARAM ZAI SUB-	NUMBER	15	14	2	1	0	-	-
	PERCENT	100	93		7	-	-	-
KAREZAT SUB-	NUMBER	27	26	75	-	0	-	1
	PERCENT	100	96		-	-	-	4
PISHIN	NUMBER	28	27	20	-	1	-	-
	PERCENT	100	96		-	4	-	-
SARANAN	NUMBER	6	2	41	-	1	2	1
	PERCENT	100	33		-	17	33	17
QUETTA DISTRICT	**NUMBER**	**58**	**53**	**9**	**4**	**1**	**-**	**-**
	PERCENT	**100**	**91**		**7**	**2**	**-**	**-**
PANJ PAI SUB-	NUMBER	4	3	25	-	1	-	-
	PERCENT	100	75		-	25	-	-
QUETTA CITY	NUMBER	16	16	-	-	0	-	-
	PERCENT	100	100		-	-	-	-
QUETTA SADDAR	NUMBER	38	34	5	4	0	-	-
	PERCENT	100	89		11	-	-	-
RAKHSHAN DIVISION	**NUMBER**	**446**	**225**	**40**	**37**	**36**	**59**	**89**
	PERCENT	**100**	**50**		**8**	**8**	**13**	**20**
CHAGAI DISTRICT	**NUMBER**	**48**	**37**	**28**	**3**	**4**	**2**	**2**
	PERCENT	**100**	**77**		**6**	**8**	**4**	**4**
CHAGAI SUB-	NUMBER	10	3	13	3	3	1	-
	PERCENT	100	30		30	30	10	-
DALBANDIN	NUMBER	30	28	32	-	1	1	-
	PERCENT	100	93		-	3	3	-
NOKUNDI SUB-	NUMBER	6	5	70	-	0	-	1
	PERCENT	100	83		-	-	-	17
TAFTAN SUB-	NUMBER	2	1	80	-	0	-	1
	PERCENT	100	50		-	-	-	50
KHARAN DISTRICT	**NUMBER**	**177**	**143**	**34**	**17**	**5**	**5**	**7**
	PERCENT	**100**	**81**		**10**	**3**	**3**	**4**

TABLE 6.11 : MOUZAS REPORTING FACILITIES OF TRANSPORT

ADMINISTRATIVE UNIT		RURAL POPULATED MOUZAS	MOUZAS REPORTING FACILITY OF TRANSPORT	AVERAGE DISTANCE	MOUZAS BY DISTANCE (KM)FROM FACILITY OF TRANSPORT			
					1-10	11-25	26-50	51 AND ABOVE
1		2	3	4	5	6	7	8
KHARAN	NUMBER	37	25	11	8	3	1	-
	PERCENT	100	68		22	8	3	-
PATKIN	NUMBER	28	26	36	1	0	-	1
	PERCENT	100	93		4 -		-	4
SAR KHARAN	NUMBER	61	52	11	8	0	1	-
	PERCENT	100	85		13 -		2	-
TOHMULK	NUMBER	51	40	78	-	2	3	6
	PERCENT	100	78		-	4	6	12
NUSHKI DISTRICT	**NUMBER**	**33**	**31**	**80**	**-**	**0**	**-**	**2**
	PERCENT	**100**	**94**		**- -**		**-**	**6**
DAK SUB-	NUMBER	14	12	80	-	0	-	2
	PERCENT	100	86		- -		-	14
NUSHKI	NUMBER	19	19	-	-	0	-	-
	PERCENT	100	100		- -		-	-
WASHUK DISTRICT	**NUMBER**	**188**	**14**	**55**	**17**	**27**	**52**	**78**
	PERCENT	**100**	**7**		**9**	**14**	**28**	**41**
BESMYA	NUMBER	29	1	33	5	5	14	4
	PERCENT	100	3		17	17	48	14
MASHKEEL	NUMBER	55	4	45	6	8	20	17
	PERCENT	100	7		11	15	36	31
NAG	NUMBER	31	1	54	5	6	5	14
	PERCENT	100	3		16	19	16	45
SHAHO GARDI	NUMBER	44	6	68	-	1	10	27
	PERCENT	100	14		-	2	23	61
WASHUK	NUMBER	29	2	81	1	7	3	16
	PERCENT	100	7		3	24	10	55
SIBI DIVISION	**NUMBER**	**690**	**191**	**40**	**151**	**127**	**73**	**148**
	PERCENT	**100**	**28**		**22**	**18**	**11**	**21**
DERA BUGTI DISTRICT	**NUMBER**	**213**	**50**	**27**	**49**	**58**	**31**	**25**
	PERCENT	**100**	**23**		**23**	**27**	**15**	**12**
BAIKAR SUB-TEHSIL	NUMBER	13	6	9	7	0	-	-
	PERCENT	100	46		54 -		-	-
DERA BUGTI TEHSIL	NUMBER	46	1	15	16	27	1	1
	PERCENT	100	2		35	59	2	2
LOTI	NUMBER	22	7	11	9	5	1	-
	PERCENT	100	32		41	23	5	-
MALAM SUB-	NUMBER	17	15	9	2	0	-	-
	PERCENT	100	88		12 -		-	-
PHELAWAGH	NUMBER	12	7	48	3	0	-	2
	PERCENT	100	58		25 -		-	17
PIR KOH SUB-TEHSIL	NUMBER	46	1	50	-	8	18	19
	PERCENT	100	2		-	17	39	41
SANGSELLAH SUB-TEHSIL	NUMBER	20	1	37	-	5	11	3
	PERCENT	100	5		-	25	55	15
SUI TEHSIL	NUMBER	37	12	13	12	13	-	-
	PERCENT	100	32		32	35	-	-
HARNAI DISTRICT	**NUMBER**	**83**	**61**	**21**	**10**	**5**	**6**	**1**
	PERCENT	**100**	**73**		**12**	**6**	**7**	**1**
HARNAI	NUMBER	60	39	21	9	5	6	1
	PERCENT	100	65		15	8	10	2
KHOAST SUB-	NUMBER	14	14	-	-	0	-	-
	PERCENT	100	100		- -		-	-
SHAHRIG	NUMBER	9	8	3	1	0	-	-
	PERCENT	100	89		11 -		-	-
KOHLU DISTRICT	**NUMBER**	**182**	**22**	**92**	**15**	**9**	**20**	**116**
	PERCENT	**100**	**12**		**8**	**5**	**11**	**64**

TABLE 6.11 : MOUZAS REPORTING FACILITIES OF TRANSPORT

ADMINISTRATIVE UNIT		RURAL POPULATED MOUZAS	MOUZAS REPORTING FACILITY OF TRANSPORT	AVERAGE DISTANCE	MOUZAS BY DISTANCE (KM)FROM FACILITY OF TRANSPORT			
					1-10	11-25	26-50	51 AND ABOVE
1		2	3	4	5	6	7	8
KAHAN	NUMBER	110	-	112	-	0	5	105
	PERCENT	100	-		-	-	5	95
KOHLU	NUMBER	8	5	9	3	0	-	-
	PERCENT	100	63		38	-	-	-
MAWAND	NUMBER	37	16	56	3	1	10	7
	PERCENT	100	43		8	3	27	19
SUB-TEHSIL GRISANI	NUMBER	4	1	14	2	0	1	-
	PERCENT	100	25		50	-	25	-
SUB-TEHSIL TAMBOO	NUMBER	23	-	48	7	8	4	4
	PERCENT	100	-		30	35	17	17
SIBI DISTRICT	**NUMBER**	**128**	**26**	**22**	**50**	**37**	**10**	**5**
	PERCENT	**100**	**20**		**39**	**29**	**8**	**4**
KOT MANDAI SUB-	NUMBER	8	1	114	3	0	3	1
	PERCENT	100	13		38	-	38	13
LEHRI	NUMBER	88	9	14	40	32	4	3
	PERCENT	100	10		45	36	5	3
SANGAN SUB-	NUMBER	3	1	33	1	0	-	1
	PERCENT	100	33		33	-	-	33
SIBI	NUMBER	29	15	17	6	5	3	-
	PERCENT	100	52		21	17	10	-
ZIARAT DISTRICT	**NUMBER**	**84**	**32**	**15**	**27**	**18**	**6**	**1**
	PERCENT	**100**	**38**		**32**	**21**	**7**	**1**
SINJAWI SUB-	NUMBER	57	17	17	16	18	6	-
	PERCENT	100	30		28	32	11	-
ZIARAT	NUMBER	27	15	10	11	0	-	1
	PERCENT	100	56		41	-	-	4
ZHOB DIVISION	**NUMBER**	**861**	**525**	**40**	**103**	**50**	**68**	**115**
	PERCENT	**100**	**61**		**12**	**6**	**8**	**13**
BARKHAN DISTRICT	**NUMBER**	**129**	**98**	**17**	**19**	**7**	**2**	**3**
	PERCENT	**100**	**76**		**15**	**5**	**2**	**2**
BARKHAN	NUMBER	129	98	17	19	7	2	3
	PERCENT	100	76		15	5	2	2
DUKI DISTRICT	**NUMBER**	**84**	**4**	**44**	**19**	**11**	**19**	**31**
	PERCENT	**100**	**5**		**23**	**13**	**23**	**37**
DUKI	NUMBER	84	4	44	19	11	19	31
	PERCENT	100	5		23	13	23	37
KILLA SAIFULLAH DISTRICT	**NUMBER**	**140**	**118**	**47**	**8**	**3**	**2**	**9**
	PERCENT	**100**	**84**		**6**	**2**	**1**	**6**
BADINI SUB-	NUMBER	7	-	96	-	0	-	7
	PERCENT	100	-		-	-	-	100
KAN MEHTARZAI SUB-	NUMBER	16	16	-	-	0	-	-
	PERCENT	100	100		-	-	-	-
KILLA SAIFULLAH	NUMBER	44	39	39	3	0	-	2
	PERCENT	100	89		7	-	-	5
LOIBAND	NUMBER	28	20	16	4	3	1	-
	PERCENT	100	71		14	11	4	-
MUSLIM BAGH	NUMBER	30	29	2	1	0	-	-
	PERCENT	100	97		3	-	-	-
SHINKI SUB-	NUMBER	15	14	35	-	0	1	-
	PERCENT	100	93		-	-	7	-
LORALAI DISTRICT	**NUMBER**	**165**	**101**	**31**	**18**	**18**	**14**	**14**
	PERCENT	**100**	**61**		**11**	**11**	**8**	**8**
BORI	NUMBER	95	62	27	3	16	13	1
	PERCENT	100	65		3	17	14	1
MEKHTAR SUB-	NUMBER	70	39	35	15	2	1	13
	PERCENT	100	56		21	3	1	19

TABLE 6.11 : MOUZAS REPORTING FACILITIES OF TRANSPORT

ADMINISTRATIVE UNIT		RURAL POPULATED MOUZAS	MOUZAS REPORTING FACILITY OF TRANSPORT	AVERAGE DISTANCE	MOUZAS BY DISTANCE (KM)FROM FACILITY OF TRANSPORT			
					1-10	11-25	26-50	51 AND ABOVE
1		2	3	4	5	6	7	8
MUSAKHEL DISTRICT	**NUMBER**	**66**	**51**	**49**	**-**	**1**	**9**	**5**
	PERCENT	**100**	**77**		**-**	**2**	**14**	**8**
DRUG	NUMBER	8	8	-	-	**0**	-	-
	PERCENT	100	100		- -		-	-
KINGRI	NUMBER	10	9	45	-	**0**	1	-
	PERCENT	100	90		- -		10	-
MUSAKHEL	NUMBER	33	28	48	-	**0**	3	2
	PERCENT	100	85		- -		9	6
SUB-TEHSIL TEAR ESSOT	NUMBER	8	6	80	-	**0**	-	2
	PERCENT	100	75		- -		-	25
SUB-TEHSIL ZAMRI PALASIN	NUMBER	7	-	41	-	**1**	5	1
	PERCENT	100	-		-	**14**	71	14
SHERANI DISTRICT	**NUMBER**	**179**	**105**	**38**	**36**	**5**	**1**	**32**
	PERCENT	**100**	**59**		**20**	**3**	**1**	**18**
SHERANI SUB-DIVISION	NUMBER	179	105	38	36	**5**	1	32
	PERCENT	100	59		20	**3**	1	18
ZHOB DISTRICT	**NUMBER**	**98**	**48**	**60**	**3**	**5**	**21**	**21**
	PERCENT	**100**	**49**		**3**	**5**	**21**	**21**
ASHWAT SUB-TEHSIL	NUMBER	3	1	133	-	**0**	-	2
	PERCENT	100	33		- -		-	67
QAMAR DIN KAREZ	NUMBER	3	1	2	2	**0**	-	-
	PERCENT	100	33		67 -		-	-
SAMBAZA SUB-	NUMBER	18	-	84	-	**0**	8	10
	PERCENT	100	-		- -		44	56
ZHOB	NUMBER	74	46	43	1	**5**	13	9
	PERCENT	100	62		1	**7**	18	12

* VALUE LESS THAN 0.5

TABLE 7.1 : MOUZAS REPORTING COMMUNITY FORESTS AND COMMUNITY PASTURES

ADMINSTRATIVE UNIT		RURAL POPULATED MOUZAS	MOUZAS REPORTING COMMUNITY PASTURE	TOTAL AREA COMMUNITY PASTURE (ACRES)	MOUZAS REPORTING COMMUNITY FOREST	TOTAL AREA OF COMMUNITY FOREST (ACRES)
1		2	3	4	5	6
BALOCHISTAN	**NUMBER**	**6325**	**1836**	**946908**	**888**	**390875**
	PERCENT	**100**	**29**	**100**	**14**	**100**
KALAT DIVISION	**NUMBER**	**2503**	**1053**	**371495**	**321**	**37128**
	PERCENT	**100**	**42**	**39**	**13**	**9**
AWARAN DISTRICT	**NUMBER**	**202**	**92**	**109108**	**21**	**1962**
	PERCENT	**100**	**46**	**12**	**10**	**1**
AWARAN	NUMBER	15	10	5553	5	654
	PERCENT	100	67	1	33	*
GISHKORE SUB-	NUMBER	44	13	9942	11	1017
	PERCENT	100	30	1	25	*
JHAL JAO SUB-	NUMBER	73	7	158	4	91
	PERCENT	100	10	*	5	*
KORAK JHAO	NUMBER	21	13	515	1	200
	PERCENT	100	62	*	5	*
MASHKAI	NUMBER	49	49	92940	-	-
	PERCENT	100	100	10	-	-
KALAT DISTRICT	**NUMBER**	**345**	**129**	**31923**	**11**	**633**
	PERCENT	**100**	**37**	**3**	**3**	*****
GAZG SUB-	NUMBER	31	-	-	-	-
	PERCENT	100	-	-	-	-
JOHAN SUB-	NUMBER	60	27	6511	-	-
	PERCENT	100	45	1	-	-
KALAT	NUMBER	194	54	13938	10	631
	PERCENT	100	28	1	5	*
MANGOCHAR	NUMBER	60	48	11474	1	2
	PERCENT	100	80	1	2	*
KHUZDAR DISTRICT	**NUMBER**	**1193**	**656**	**184398**	**231**	**20080**
	PERCENT	**100**	**55**	**19**	**19**	**5**
ARANJI SUB-TEHSIL	NUMBER	86	56	14483	49	5523
	PERCENT	100	65	2	57	1
KARAKH SUB-TEHSIL	NUMBER	122	112	7987	10	416
	PERCENT	100	92	1	8	*
KHUZDAR TEHSIL	NUMBER	335	97	111538	29	8089
	PERCENT	100	29	12	9	2
MOOLA SUB-TEHSIL	NUMBER	78	42	2300	15	245
	PERCENT	100	54	*	19	*
NAL SUB-TEHSIL	NUMBER	121	75	20443	5	266
	PERCENT	100	62	2	4	*
ORNACH SUB-TEHSIL	NUMBER	67	10	12700	1	1
	PERCENT	100	15	1	1	*
SAROONA SUB-TEHSIL	NUMBER	263	176	4849	73	1286
	PERCENT	100	67	1	28	*
WADH TEHSIL	NUMBER	72	54	4053	38	609
	PERCENT	100	75	*	53	*
ZEHRI TEHSIL	NUMBER	49	34	6045	11	3645
	PERCENT	100	69	1	22	1
LASBELA DISTRICT	**NUMBER**	**259**	**12**	**3716**	**13**	**251**
	PERCENT	**100**	**5**	*****	**5**	*****
BELA TEHSIL	NUMBER	65	1	40	1	22
	PERCENT	100	2	*	2	*
DUREJI TEHSIL	NUMBER	20	-	-	-	-
	PERCENT	100	-	-	-	-
GADDANI TEHSIL	NUMBER	3	-	-	-	-
	PERCENT	100	-	-	-	-

TABLE 7.1 : MOUZAS REPORTING COMMUNITY FORESTS AND COMMUNITY PASTURES

ADMINSTRATIVE UNIT		RURAL POPULATED MOUZAS	MOUZAS REPORTING COMMUNITY PASTURE	TOTAL AREA COMMUNITY PASTURE (ACRES)	MOUZAS REPORTING COMMUNITY FOREST	TOTAL AREA OF COMMUNITY FOREST (ACRES)
1		2	3	4	5	6
HUB TEHSIL	NUMBER	7	-	-	-	-
	PERCENT	100	-	-	-	-
KANRAJ TEHSIL	NUMBER	9	-	-	-	-
	PERCENT	100	-	-	-	-
LAKHRA TEHSIL	NUMBER	48	-	-	1	1
	PERCENT	100	-	-	2	*
LIARI TEHSIL	NUMBER	45	7	3591	4	128
	PERCENT	100	16	*	9	*
SONMIANI/WINDER TEHSIL	NUMBER	21	1	1	-	-
	PERCENT	100	5	*	-	-
UTHAL TEHSIL	NUMBER	41	3	84	7	100
	PERCENT	100	7	*	17	*
MASTUNG DISTRICT	**NUMBER**	**247**	**22**	**12496**	**13**	**2180**
	PERCENT	**100**	**9**	**1**	**5**	**1**
DASHT	NUMBER	79	1	2	1	2
	PERCENT	100	1	*	1	*
KHAD KOCHA SUB-	NUMBER	34	18	12468	1	2
	PERCENT	100	53	1	3	*
KIRDGAP SUB-	NUMBER	39	-	-	-	-
	PERCENT	100	-	-	-	-
MASTUNG	NUMBER	95	3	26	11	2176
	PERCENT	100	3	*	12	1
SHAHEED SIKANDAR ABAD DISTRICT	**NUMBER**	**257**	**142**	**29854**	**32**	**12022**
	PERCENT	**100**	**55**	**3**	**12**	**3**
DASHT E GORA	NUMBER	19	18	190	2	50
	PERCENT	100	95	*	11	*
SORAB	NUMBER	238	124	29664	30	11972
	PERCENT	100	52	3	13	3
MEKRAN DIVISION	**NUMBER**	**484**	**204**	**178368**	**214**	**53478**
	PERCENT	**100**	**42**	**19**	**44**	**14**
GWADAR DISTRICT	**NUMBER**	**141**	**13**	**1406**	**13**	**1420**
	PERCENT	**100**	**9**	*****	**9**	*****
CHIWANI	NUMBER	6	-	-	-	-
	PERCENT	100	-	-	-	-
GAWADAR	NUMBER	34	-	-	-	-
	PERCENT	100	-	-	-	-
ORMARA	NUMBER	17	1	6	1	20
	PERCENT	100	6	*	6	*
PASNI	NUMBER	62	1	1000	1	1000
	PERCENT	100	2	*	2	*
SUNTSER	NUMBER	22	11	400	11	400
	PERCENT	100	50	*	50	*
KECH DISTRICT	**NUMBER**	**248**	**176**	**42198**	**179**	**50499**
	PERCENT	**100**	**71**	**4**	**72**	**13**
BALNIGORE SUB-TEHSIL	NUMBER	35	33	12412	34	16611
	PERCENT	100	94	1	97	4
BULAIDA SUB-TEHSIL	NUMBER	11	9	1630	9	2160
	PERCENT	100	82	*	82	1
DASHT SUB-TEHSIL	NUMBER	43	43	8730	43	9560
	PERCENT	100	100	1	100	2
HOSHAB SUB-TEHSIL	NUMBER	28	28	7000	28	7180
	PERCENT	100	100	1	100	2
KECH (TURBAT) TEHSIL	NUMBER	75	7	1570	9	1860
	PERCENT	100	9	*	12	*

TABLE 7.1 : MOUZAS REPORTING COMMUNITY FORESTS AND COMMUNITY PASTURES

ADMINSTRATIVE UNIT		RURAL POPULATED MOUZAS	MOUZAS REPORTING COMMUNITY PASTURE	TOTAL AREA COMMUNITY PASTURE (ACRES)	MOUZAS REPORTING COMMUNITY FOREST	TOTAL AREA OF COMMUNITY FOREST (ACRES)
1		2	3	4	5	6
ZAMORAN SUB-TEHSIL	NUMBER	56	56	10856	56	13128
	PERCENT	100	100	1	100	3
PANJGUR DISTRICT	**NUMBER**	**95**	**15**	**134764**	**22**	**1559**
	PERCENT	**100**	**16**	**14**	**23**	*****
GICHK SUB-TEHSIL	NUMBER	22	1	4	17	82
	PERCENT	100	5	*	77	*
GOWARGO TEHSIL	NUMBER	32	-	-	-	-
	PERCENT	100	-	-	-	-
PANJGUR TEHSIL	NUMBER	17	-	-	-	-
	PERCENT	100	-	-	-	-
PAROME TEHSIL	NUMBER	24	14	134760	5	1477
	PERCENT	100	58	14	21	*
NASIRABAD DIVISION	**NUMBER**	**860**	**9**	**49**	**5**	**34**
	PERCENT	**100**	**1**	*****	**1**	*****
JAFFARABAD DISTRICT	**NUMBER**	**184**	**5**	**13**	**-**	**-**
	PERCENT	**100**	**3**	*****	**-**	**-**
GANDHAKA	NUMBER	90	-	-	-	-
	PERCENT	100	-	-	-	-
JHAT PAT	NUMBER	48	5	13	-	-
	PERCENT	100	10	*	-	-
USTA MUHAMMAD	NUMBER	46	-	-	-	-
	PERCENT	100	-	-	-	-
JHAL MAGSI DISTRICT	**NUMBER**	**184**	**1**	**15**	**2**	**13**
	PERCENT	**100**	**1**	*****	**1**	*****
GANDAWA	NUMBER	43	-	-	-	-
	PERCENT	100	-	-	-	-
JHAL MAGSI	NUMBER	105	1	15	2	13
	PERCENT	100	1	*	2	*
MIRPUR SUB-	NUMBER	36	-	-	-	-
	PERCENT	100	-	-	-	-
KACHHI DISTRICT	**NUMBER**	**281**	**-**	**-**	**-**	**-**
	PERCENT	**100**	**-**	**-**	**-**	**-**
BALANARI SUB-	NUMBER	65	-	-	-	-
	PERCENT	100	-	-	-	-
BHAG	NUMBER	113	-	-	-	-
	PERCENT	100	-	-	-	-
DHADAR	NUMBER	29	-	-	-	-
	PERCENT	100	-	-	-	-
KHATTAN SUB-	NUMBER	19	-	-	-	-
	PERCENT	100	-	-	-	-
MACH SUB-	NUMBER	7	-	-	-	-
	PERCENT	100	-	-	-	-
SANNI SUB-	NUMBER	48	-	-	-	-
	PERCENT	100	-	-	-	-
NASIRABAD DISTRICT	**NUMBER**	**166**	**3**	**21**	**3**	**21**
	PERCENT	**100**	**2**	*****	**2**	*****
BABA KOT	NUMBER	32	-	-	-	-
	PERCENT	100	-	-	-	-
CHATTAR SUB-	NUMBER	52	2	19	2	19
	PERCENT	100	4	*	4	*
DERA MURAD JAMALI	NUMBER	19	-	-	-	-
	PERCENT	100	-	-	-	-
LANDHI	NUMBER	27	-	-	-	-
	PERCENT	100	-	-	-	-

TABLE 7.1 : MOUZAS REPORTING COMMUNITY FORESTS AND COMMUNITY PASTURES

ADMINSTRATIVE UNIT		RURAL POPULATED MOUZAS	MOUZAS REPORTING COMMUNITY PASTURE	TOTAL AREA COMMUNITY PASTURE (ACRES)	MOUZAS REPORTING COMMUNITY FOREST	TOTAL AREA OF COMMUNITY FOREST (ACRES)
1		2	3	4	5	6
TAMBOO	NUMBER	36	1	2	1	2
	PERCENT	100	3	*	3	*
SOHBATPUR DISTRICT	**NUMBER**	**45**	**-**	**-**	**-**	**-**
	PERCENT	**100**	**-**	**-**	**-**	**-**
FARIDABAD	NUMBER	9	-	-	-	-
	PERCENT	100	-	-	-	-
HAIRDEEN	NUMBER	5	-	-	-	-
	PERCENT	100	-	-	-	-
MANJHI PUR	NUMBER	7	-	-	-	-
	PERCENT	100	-	-	-	-
PANHWAR	NUMBER	8	-	-	-	-
	PERCENT	100	-	-	-	-
SAID MUHAMMAD KANRANI	NUMBER	4	-	-	-	-
	PERCENT	100	-	-	-	-
SOHBATPUR	NUMBER	12	-	-	-	-
	PERCENT	100	-	-	-	-
QUETTA DIVISION	**NUMBER**	**481**	**14**	**1875**	**10**	**335**
	PERCENT	**100**	**3**	*****	**2**	*****
KILLA ABDULLAH DISTRICT	**NUMBER**	**98**	**4**	**1450**	**-**	**-**
	PERCENT	**100**	**4**	*****	**-**	**-**
CHAMAN	NUMBER	30	4	1450	-	-
	PERCENT	100	13	*	-	-
DOBANDI SUB-	NUMBER	47	-	-	-	-
	PERCENT	100	-	-	-	-
GULISTAN	NUMBER	10	-	-	-	-
	PERCENT	100	-	-	-	-
KILLA ABDULLAH	NUMBER	11	-	-	-	-
	PERCENT	100	-	-	-	-
PISHIN DISTRICT	**NUMBER**	**325**	**-**	**-**	**1**	**1**
	PERCENT	**100**	**-**	**-**	*****	*****
BARSHORE SUB-	NUMBER	249	-	-	1	1
	PERCENT	100	-	-	*	*
HARAM ZAI SUB-	NUMBER	15	-	-	-	-
	PERCENT	100	-	-	-	-
KAREZAT SUB-	NUMBER	27	-	-	-	-
	PERCENT	100	-	-	-	-
PISHIN	NUMBER	28	-	-	-	-
	PERCENT	100	-	-	-	-
SARANAN	NUMBER	6	-	-	-	-
	PERCENT	100	-	-	-	-
QUETTA DISTRICT	**NUMBER**	**58**	**10**	**425**	**9**	**334**
	PERCENT	**100**	**17**	*****	**16**	*****
PANJ PAI SUB-	NUMBER	4	-	-	-	-
	PERCENT	100	-	-	-	-
QUETTA CITY	NUMBER	16	-	-	-	-
	PERCENT	100	-	-	-	-
QUETTA SADDAR	NUMBER	38	10	425	9	334
	PERCENT	100	26	*	24	*
RAKHSHAN DIVISION	**NUMBER**	**446**	**67**	**68094**	**49**	**66199**
	PERCENT	**100**	**15**	**7**	**11**	**17**
CHAGAI DISTRICT	**NUMBER**	**48**	**29**	**66700**	**26**	**65600**
	PERCENT	**100**	**60**	**7**	**54**	**17**
CHAGAI SUB-	NUMBER	10	-	-	-	-
	PERCENT	100	-	-	-	-

TABLE 7.1 : MOUZAS REPORTING COMMUNITY FORESTS AND COMMUNITY PASTURES

ADMINSTRATIVE UNIT		RURAL POPULATED MOUZAS	MOUZAS REPORTING COMMUNITY PASTURE	TOTAL AREA COMMUNITY PASTURE (ACRES)	MOUZAS REPORTING COMMUNITY FOREST	TOTAL AREA OF COMMUNITY FOREST (ACRES)
1		2	3	4	5	6
DALBANDIN	NUMBER	30	29	66700	26	65600
	PERCENT	100	97	7	87	17
NOKUNDI SUB-	NUMBER	6	-	-	-	-
	PERCENT	100	-	-	-	-
TAFTAN SUB-	NUMBER	2	-	-	-	-
	PERCENT	100	-	-	-	-
KHARAN DISTRICT	**NUMBER**	**177**	**3**	**12**	**4**	**17**
	PERCENT	**100**	**2**	*****	**2**	*****
KHARAN	NUMBER	37	2	10	3	15
	PERCENT	100	5	*	8	*
PATKIN	NUMBER	28	-	-	-	-
	PERCENT	100	-	-	-	-
SAR KHARAN	NUMBER	61	-	-	-	-
	PERCENT	100	-	-	-	-
TOHMULK	NUMBER	51	1	2	1	2
	PERCENT	100	2	*	2	*
NUSHKI DISTRICT	**NUMBER**	**33**	**-**	**-**	**-**	**-**
	PERCENT	**100**	**-**	**-**	**-**	**-**
DAK SUB-	NUMBER	14	-	-	-	-
	PERCENT	100	-	-	-	-
NUSHKI	NUMBER	19	-	-	-	-
	PERCENT	100	-	-	-	-
WASHUK DISTRICT	**NUMBER**	**188**	**35**	**1382**	**19**	**582**
	PERCENT	**100**	**19**	*****	**10**	*****
BESMYA	NUMBER	29	7	309	1	10
	PERCENT	100	24	*	3	*
MASHKEEL	NUMBER	55	2	125	4	111
	PERCENT	100	4	*	7	*
NAG	NUMBER	31	9	283	2	50
	PERCENT	100	29	*	6	*
SHAHO GARDI	NUMBER	44	9	410	11	410
	PERCENT	100	20	*	25	*
WASHUK	NUMBER	29	8	255	1	1
	PERCENT	100	28	*	3	*
SIBI DIVISION	**NUMBER**	**690**	**153**	**112299**	**107**	**90656**
	PERCENT	**100**	**22**	**12**	**16**	**23**
DERA BUGTI DISTRICT	**NUMBER**	**213**	**1**	**1100**	**2**	**154**
	PERCENT	**100**	*****	*****	**1**	*****
BAIKAR SUB-TEHSIL	NUMBER	13	-	-	-	-
	PERCENT	100	-	-	-	-
DERA BUGTI TEHSIL	NUMBER	46	-	-	1	4
	PERCENT	100	-	-	2	*
LOTI	NUMBER	22	-	-	-	-
	PERCENT	100	-	-	-	-
MALAM SUB-	NUMBER	17	-	-	-	-
	PERCENT	100	-	-	-	-
PHELAWAGH	NUMBER	12	-	-	-	-
	PERCENT	100	-	-	-	-
PIR KOH SUB-TEHSIL	NUMBER	46	1	1100	1	150
	PERCENT	100	2	*	2	*
SANGSELLAH SUB-TEHSIL	NUMBER	20	-	-	-	-
	PERCENT	100	-	-	-	-
SUI TEHSIL	NUMBER	37	-	-	-	-
	PERCENT	100	-	-	-	-

TABLE 7.1 : MOUZAS REPORTING COMMUNITY FORESTS AND COMMUNITY PASTURES

ADMINSTRATIVE UNIT		RURAL POPULATED MOUZAS	MOUZAS REPORTING COMMUNITY PASTURE	TOTAL AREA COMMUNITY PASTURE (ACRES)	MOUZAS REPORTING COMMUNITY FOREST	TOTAL AREA OF COMMUNITY FOREST (ACRES)
1		2	3	4	5	6
HARNAI DISTRICT	**NUMBER**	**83**	**22**	**37830**	**9**	**28100**
	PERCENT	**100**	**27**	**4**	**11**	**7**
HARNAI	NUMBER	60	1	200	-	-
	PERCENT	100	2	*	-	-
KHOAST SUB-	NUMBER	14	12	18630	4	11100
	PERCENT	100	86	2	29	3
SHAHRIG	NUMBER	9	9	19000	5	17000
	PERCENT	100	100	2	56	4
KOHLU DISTRICT	**NUMBER**	**182**	**70**	**26986**	**43**	**4780**
	PERCENT	**100**	**38**	**3**	**24**	**1**
KAHAN	NUMBER	110	42	21328	27	2626
	PERCENT	100	38	2	25	1
KOHLU	NUMBER	8	8	3325	-	-
	PERCENT	100	100	*	-	-
MAWAND	NUMBER	37	1	1	1	4
	PERCENT	100	3	*	3	*
SUB-TEHSIL GRISANI	NUMBER	4	4	594	-	-
	PERCENT	100	100	*	-	-
SUB-TEHSIL TAMBOO	NUMBER	23	15	1738	15	2150
	PERCENT	100	65	*	65	1
SIBI DISTRICT	**NUMBER**	**128**	**6**	**980**	**7**	**2721**
	PERCENT	**100**	**5**	*****	**5**	**1**
KOT MANDAI SUB-	NUMBER	8	2	30	-	-
	PERCENT	100	25	*	-	-
LEHRI	NUMBER	88	4	950	6	1121
	PERCENT	100	5	*	7	*
SANGAN SUB-	NUMBER	3	-	-	-	-
	PERCENT	100	-	-	-	-
SIBI	NUMBER	29	-	-	1	1600
	PERCENT	100	-	-	3	*
ZIARAT DISTRICT	**NUMBER**	**84**	**54**	**45403**	**46**	**54901**
	PERCENT	**100**	**64**	**5**	**55**	**14**
SINJAWI SUB-	NUMBER	57	34	44100	25	52800
	PERCENT	100	60	5	44	14
ZIARAT	NUMBER	27	20	1303	21	2101
	PERCENT	100	74	*	78	1
ZHOB DIVISION	**NUMBER**	**861**	**336**	**214728**	**182**	**143045**
	PERCENT	**100**	**39**	**23**	**21**	**37**
BARKHAN DISTRICT	**NUMBER**	**129**	**62**	**8835**	**19**	**3720**
	PERCENT	**100**	**48**	**1**	**15**	**1**
BARKHAN	NUMBER	129	62	8835	19	3720
	PERCENT	100	48	1	15	1
DUKI DISTRICT	**NUMBER**	**84**	**16**	**1100**	**2**	**2**
	PERCENT	**100**	**19**	*****	**2**	*****
DUKI	NUMBER	84	16	1100	2	2
	PERCENT	100	19	*	2	*
KILLA SAIFULLAH DISTRICT	**NUMBER**	**140**	**87**	**113751**	**36**	**44640**
	PERCENT	**100**	**62**	**12**	**26**	**11**
BADINI SUB-	NUMBER	7	-	-	-	-
	PERCENT	100	-	-	-	-
KAN MEHTARZAI SUB-	NUMBER	16	16	68000	10	14300
	PERCENT	100	100	7	63	4
KILLA SAIFULLAH	NUMBER	44	4	1300	-	-
	PERCENT	100	9	*	-	-

TABLE 7.1 : MOUZAS REPORTING COMMUNITY FORESTS AND COMMUNITY PASTURES

ADMINSTRATIVE UNIT		RURAL POPULATED MOUZAS	MOUZAS REPORTING COMMUNITY PASTURE	TOTAL AREA COMMUNITY PASTURE (ACRES)	MOUZAS REPORTING COMMUNITY FOREST	TOTAL AREA OF COMMUNITY FOREST (ACRES)
1		2	3	4	5	6
LOIBAND	NUMBER	28	27	38550	25	30320
	PERCENT	100	96	4	89	8
MUSLIM BAGH	NUMBER	30	27	251	1	20
	PERCENT	100	90	*	3	*
SHINKI SUB-	NUMBER	15	13	5650	-	-
	PERCENT	100	87	1	-	-
LORALAI DISTRICT	**NUMBER**	**165**	**72**	**7465**	**25**	**1237**
	PERCENT	**100**	**44**	**1**	**15**	*****
BORI	NUMBER	95	33	5573	7	749
	PERCENT	100	35	1	7	*
MEKHTAR SUB-	NUMBER	70	39	1892	18	488
	PERCENT	100	56	*	26	*
MUSAKHEL DISTRICT	**NUMBER**	**66**	**61**	**82215**	**61**	**86802**
	PERCENT	**100**	**92**	**9**	**92**	**22**
DRUG	NUMBER	8	8	5020	8	2465
	PERCENT	100	100	1	100	1
KINGRI	NUMBER	10	10	13070	10	18500
	PERCENT	100	100	1	100	5
MUSAKHEL	NUMBER	33	28	57910	28	58058
	PERCENT	100	85	6	85	15
SUB-TEHSIL TEAR ESSOT	NUMBER	8	8	615	8	729
	PERCENT	100	100	*	100	*
SUB-TEHSIL ZAMRI PALASIN	NUMBER	7	7	5600	7	7050
	PERCENT	100	100	1	100	2
SHERANI DISTRICT	**NUMBER**	**179**	**12**	**230**	**13**	**5906**
	PERCENT	**100**	**7**	*****	**7**	**2**
SHERANI SUB-DIVISION	NUMBER	179	12	230	13	5906
	PERCENT	100	7	*	7	2
ZHOB DISTRICT	**NUMBER**	**98**	**26**	**1132**	**26**	**738**
	PERCENT	**100**	**27**	*****	**27**	*****
ASHWAT SUB-TEHSIL	NUMBER	3	-	-	-	-
	PERCENT	100	-	-	-	-
QAMAR DIN KAREZ	NUMBER	3	-	-	-	-
	PERCENT	100	-	-	-	-
SAMBAZA SUB-	NUMBER	18	-	-	-	-
	PERCENT	100	-	-	-	-
ZHOB	NUMBER	74	26	1132	26	738
	PERCENT	100	35	*	35	*

* VALUE LESS THAN 0.5

TABLE 7.2 : MOUZAS REPORTING NATURAL DISASTER DURING LAST FIVE YEARS

ADMINSTRATIVE UNIT		RURAL POPULATED MOUZAS	MOUZAS AFFECTED BY NATURAL DISASTERS					
			ANY DISASTER	DROUGHT	FLOOD	EARTHQUAKE	OTHERS	NONE
1		2	3	4	5	6	7	8
BALOCHISTAN	**NUMBER**	**6325**	**4325**	**3694**	**867**	**237**	**663**	**2000**
	PERCENT	**100**	**68**	**58**	**14**	**4**	**10**	**32**
KALAT DIVISION	**NUMBER**	**2503**	**1723**	**1486**	**283**	**184**	**135**	**780**
	PERCENT	**100**	**69**	**59**	**11**	**7**	**5**	**31**
AWARAN DISTRICT	**NUMBER**	**202**	**200**	**163**	**3**	**108**	**3**	**2**
	PERCENT	**100**	**99**	**81**	**1**	**53**	**1**	**1**
AWARAN	NUMBER	**15**	15	15	-	15	-	**0**
	PERCENT	**100**	100	100	-	100	- -	
GISHKORE SUB-	NUMBER	**44**	43	7	-	42	-	**1**
	PERCENT	**100**	98	16	-	95	-	**2**
JHAL JAO SUB-	NUMBER	**73**	73	73	1	2	2	**0**
	PERCENT	**100**	100	100	1	3	3 -	
KORAK JHAO	NUMBER	**21**	20	19	2	-	1	**1**
	PERCENT	**100**	95	90	10	-	5	**5**
MASHKAI	NUMBER	**49**	49	49	-	49	-	**0**
	PERCENT	**100**	100	100	-	100	- -	
KALAT DISTRICT	**NUMBER**	**345**	**286**	**283**	**41**	**-**	**16**	**59**
	PERCENT	**100**	**83**	**82**	**12 -**		**5**	**17**
GAZG SUB-	NUMBER	**31**	29	28	1	-	1	**2**
	PERCENT	**100**	94	90	3	-	3	**6**
JOHAN SUB-	NUMBER	**60**	59	57	35	-	8	**1**
	PERCENT	**100**	98	95	58	-	13	**2**
KALAT	NUMBER	**194**	138	138	3	-	4	**56**
	PERCENT	**100**	71	71	2	-	2	**29**
MANGOCHAR	NUMBER	**60**	60	60	2	-	3	**0**
	PERCENT	**100**	100	100	3	-	5 -	
KHUZDAR DISTRICT	**NUMBER**	**1193**	**708**	**644**	**64**	**8**	**64**	**485**
	PERCENT	**100**	**59**	**54**	**5**	**1**	**5**	**41**
ARANJI SUB-TEHSIL	NUMBER	**86**	82	80	8	-	-	**4**
	PERCENT	**100**	95	93	9	-	-	**5**
KARAKH SUB-TEHSIL	NUMBER	**122**	66	54	2	-	28	**56**
	PERCENT	**100**	54	44	2	-	23	**46**
KHUZDAR TEHSIL	NUMBER	**335**	252	220	26	1	10	**83**
	PERCENT	**100**	75	66	8	*	3	**25**
MOOLA SUB-TEHSIL	NUMBER	**78**	56	52	2	-	2	**22**
	PERCENT	**100**	72	67	3	-	3	**28**
NAL SUB-TEHSIL	NUMBER	**121**	5	4	1	-	-	**116**
	PERCENT	**100**	4	3	1	-	-	**96**
ORNACH SUB-TEHSIL	NUMBER	**67**	63	62	-	-	1	**4**
	PERCENT	**100**	94	93	-	-	1	**6**
SAROONA SUB-TEHSIL	NUMBER	**263**	68	67	-	-	1	**195**
	PERCENT	**100**	26	25	-	-	*	**74**
WADH TEHSIL	NUMBER	**72**	67	60	8	-	-	**5**
	PERCENT	**100**	93	83	11	-	-	**7**
ZEHRI TEHSIL	NUMBER	**49**	49	45	17	7	22	**0**
	PERCENT	**100**	100	92	35	14	45 -	
LASBELA DISTRICT	**NUMBER**	**259**	**179**	**91**	**88**	**58**	**2**	**80**
	PERCENT	**100**	**69**	**35**	**34**	**22**	**1**	**31**
BELA TEHSIL	NUMBER	**65**	63	12	55	56	-	**2**
	PERCENT	**100**	97	18	85	86	-	**3**
DUREJI TEHSIL	NUMBER	**20**	20	20	-	-	-	**0**
	PERCENT	**100**	100	100	-	-	- -	
GADDANI TEHSIL	NUMBER	**3**	-	-	-	-	-	**3**
	PERCENT	**100**	-	-	-	-	-	**100**
HUB TEHSIL	NUMBER	**7**	7	7	-	-	-	**0**

TABLE 7.2 : MOUZAS REPORTING NATURAL DISASTER DURING LAST FIVE YEARS

ADMINSTRATIVE UNIT		RURAL POPULATED MOUZAS	MOUZAS AFFECTED BY NATURAL DISASTERS					
			ANY DISASTER	DROUGHT	FLOOD	EARTHQUAKE	OTHERS	NONE
1		2	3	4	5	6	7	8
	PERCENT	100	100	100	-	-	-	-
KANRAJ TEHSIL	NUMBER	9	9	9	-	-	-	0
	PERCENT	100	100	100	-	-	-	-
LAKHRA TEHSIL	NUMBER	48	32	16	12	2	2	16
	PERCENT	100	67	33	25	4	4	33
LIARI TEHSIL	NUMBER	45	2	2	-	-	-	43
	PERCENT	100	4	4	-	-	-	96
SONMIANI/WINDER TEHSIL	NUMBER	21	20	20	-	-	-	1
	PERCENT	100	95	95	-	-	-	5
UTHAL TEHSIL	NUMBER	41	26	5	21	-	-	15
	PERCENT	100	63	12	51	-	-	37
MASTUNG DISTRICT	**NUMBER**	**247**	**201**	**158**	**44**	**-**	**50**	**46**
	PERCENT	**100**	**81**	**64**	**18**	**-**	**20**	**19**
DASHT	NUMBER	79	37	37	-	-	-	42
	PERCENT	100	47	47	-	-	-	53
KHAD KOCHA SUB-	NUMBER	34	34	34	3	-	14	0
	PERCENT	100	100	100	9	-	41	-
KIRDGAP SUB-	NUMBER	39	36	-	36	-	-	3
	PERCENT	100	92	-	92	-	-	8
MASTUNG	NUMBER	95	94	87	5	-	36	1
	PERCENT	100	99	92	5	-	38	1
SHAHEED SIKANDAR ABAD DISTRICT	**NUMBER**	**257**	**149**	**147**	**43**	**10**	**-**	**108**
	PERCENT	**100**	**58**	**57**	**17**	**4**	**-**	**42**
DASHT E GORA	NUMBER	19	17	17	1	-	-	2
	PERCENT	100	89	89	5	-	-	11
SORAB	NUMBER	238	132	130	42	10	-	106
	PERCENT	100	55	55	18	4	-	45
MEKRAN DIVISION	**NUMBER**	**484**	**417**	**382**	**109**	**5**	**14**	**67**
	PERCENT	**100**	**86**	**79**	**23**	**1**	**3**	**14**
GWADAR DISTRICT	**NUMBER**	**141**	**96**	**86**	**10**	**2**	**4**	**45**
	PERCENT	**100**	**68**	**61**	**7**	**1**	**3**	**32**
CHIWANI	NUMBER	6	6	5	1	-	-	0
	PERCENT	100	100	83	17	-	-	-
GAWADAR	NUMBER	34	28	27	2	-	-	6
	PERCENT	100	82	79	6	-	-	18
ORMARA	NUMBER	17	9	9	-	-	-	8
	PERCENT	100	53	53	-	-	-	47
PASNI	NUMBER	62	41	37	3	2	4	21
	PERCENT	100	66	60	5	3	6	34
SUNTSER	NUMBER	22	12	8	4	-	-	10
	PERCENT	100	55	36	18	-	-	45
KECH DISTRICT	**NUMBER**	**248**	**227**	**206**	**27**	**2**	**9**	**21**
	PERCENT	**100**	**92**	**83**	**11**	**1**	**4**	**8**
BALNIGORE SUB-TEHSIL	NUMBER	35	33	33	-	-	-	2
	PERCENT	100	94	94	-	-	-	6
BULAIDA SUB-TEHSIL	NUMBER	11	10	10	-	-	-	1
	PERCENT	100	91	91	-	-	-	9
DASHT SUB-TEHSIL	NUMBER	43	42	42	-	-	-	1
	PERCENT	100	98	98	-	-	-	2
HOSHAB SUB-TEHSIL	NUMBER	28	28	28	-	-	-	0
	PERCENT	100	100	100	-	-	-	-
KECH (TURBAT) TEHSIL	NUMBER	75	59	38	27	2	9	16
	PERCENT	100	79	51	36	3	12	21
ZAMORAN SUB-TEHSIL	NUMBER	56	55	55	-	-	-	1
	PERCENT	100	98	98	-	-	-	2

TABLE 7.2 : MOUZAS REPORTING NATURAL DISASTER DURING LAST FIVE YEARS

ADMINSTRATIVE UNIT		RURAL POPULATED MOUZAS	MOUZAS AFFECTED BY NATURAL DISASTERS					
			ANY DISASTER	DROUGHT	FLOOD	EARTHQUAKE	OTHERS	NONE
1		2	3	4	5	6	7	8
PANJGUR DISTRICT	**NUMBER**	**95**	**94**	**90**	**72**	**1**	**1**	**1**
	PERCENT	**100**	**99**	**95**	**76**	**1**	**1**	**1**
GICHK SUB-TEHSIL	NUMBER	**22**	21	21	20	-	-	**1**
	PERCENT	**100**	95	95	91	-	-	**5**
GOWARGO TEHSIL	NUMBER	**32**	32	31	31	-	-	**0**
	PERCENT	**100**	100	97	97	-	- -	
PANJGUR TEHSIL	NUMBER	**17**	17	15	3	1	-	**0**
	PERCENT	**100**	100	88	18	6	- -	
PAROME TEHSIL	NUMBER	**24**	24	23	18	-	1	**0**
	PERCENT	**100**	100	96	75	-	4 -	
NASIRABAD DIVISION	**NUMBER**	**860**	**590**	**440**	**183**	**4**	**187**	**270**
	PERCENT	**100**	**69**	**51**	**21**	**0**	**22**	**31**
JAFFARABAD DISTRICT	**NUMBER**	**184**	**49**	**19**	**-**	**-**	**30**	**135**
	PERCENT	**100**	**27**	**10 -**	**-**		**16**	**73**
GANDHAKA	NUMBER	**90**	20	19	-	-	1	**70**
	PERCENT	**100**	22	21	-	-	1	**78**
JHAT PAT	NUMBER	**48**	29	-	-	-	29	**19**
	PERCENT	**100**	60	-	-	-	60	**40**
USTA MUHAMMAD	NUMBER	**46**	-	-	-	-	-	**46**
	PERCENT	**100**	-	-	-	-	-	**100**
JHAL MAGSI DISTRICT	**NUMBER**	**184**	**182**	**166**	**9**	**2**	**105**	**2**
	PERCENT	**100**	**99**	**90**	**5**	**1**	**57**	**1**
GANDAWA	NUMBER	**43**	42	32	8	1	10	**1**
	PERCENT	**100**	98	74	19	2	23	**2**
JHAL MAGSI	NUMBER	**105**	105	99	1	1	95	**0**
	PERCENT	**100**	100	94	1	1	90 -	
MIRPUR SUB-	NUMBER	**36**	35	35	-	-	-	**1**
	PERCENT	**100**	97	97	-	-	-	**3**
KACHHI DISTRICT	**NUMBER**	**281**	**247**	**211**	**106**	**1**	**50**	**34**
	PERCENT	**100**	**88**	**75**	**38 ***		**18**	**12**
BALANARI SUB-	NUMBER	**65**	47	17	28	-	2	**18**
	PERCENT	**100**	72	26	43	-	3	**28**
BHAG	NUMBER	**113**	113	109	19	-	-	**0**
	PERCENT	**100**	100	96	17	-	- -	
DHADAR	NUMBER	**29**	18	18	-	-	-	**11**
	PERCENT	**100**	62	62	-	-	-	**38**
KHATTAN SUB-	NUMBER	**19**	19	19	12	-	-	**0**
	PERCENT	**100**	100	100	63	-	- -	
MACH SUB-	NUMBER	**7**	2	1	1	-	-	**5**
	PERCENT	**100**	29	14	14	-	-	**71**
SANNI SUB-	NUMBER	**48**	48	47	46	1	48	**0**
	PERCENT	**100**	100	98	96	2	100 -	
NASIRABAD DISTRICT	**NUMBER**	**166**	**112**	**44**	**68**	**1**	**2**	**54**
	PERCENT	**100**	**67**	**27**	**41**	**1**	**1**	**33**
BABA KOT	NUMBER	**32**	30	1	30	1	1	**2**
	PERCENT	**100**	94	3	94	3	3	**6**
CHATTAR SUB-	NUMBER	**52**	49	38	10	-	1	**3**
	PERCENT	**100**	94	73	19	-	2	**6**
DERA MURAD JAMALI	NUMBER	**19**	12	4	8	-	-	**7**
	PERCENT	**100**	63	21	42	-	-	**37**
LANDHI	NUMBER	**27**	21	1	20	-	-	**6**
	PERCENT	**100**	78	4	74	-	-	**22**
TAMBOO	NUMBER	**36**	-	-	-	-	-	**36**
	PERCENT	**100**	-	-	-	-	-	**100**
SOHBATPUR DISTRICT	**NUMBER**	**45**	**-**	**-**	**-**	**-**	**-**	**45**

TABLE 7.2 : MOUZAS REPORTING NATURAL DISASTER DURING LAST FIVE YEARS

ADMINSTRATIVE UNIT		RURAL POPULATED MOUZAS	MOUZAS AFFECTED BY NATURAL DISASTERS					
			ANY DISASTER	DROUGHT	FLOOD	EARTHQUAKE	OTHERS	NONE
1		2	3	4	5	6	7	8
	PERCENT	**100**	**-**	**-**	**-**	**-**	**-**	**100**
FARIDABAD	NUMBER	**9**	-	-	-	-	-	**9**
	PERCENT	**100**	-	-	-	-	-	**100**
HAIRDEEN	NUMBER	**5**	-	-	-	-	-	**5**
	PERCENT	**100**	-	-	-	-	-	**100**
MANJHI PUR	NUMBER	**7**	-	-	-	-	-	**7**
	PERCENT	**100**	-	-	-	-	-	**100**
PANHWAR	NUMBER	**8**	-	-	-	-	-	**8**
	PERCENT	**100**	-	-	-	-	-	**100**
SAID MUHAMMAD KANRANI	NUMBER	**4**	-	-	-	-	-	**4**
	PERCENT	**100**	-	-	-	-	-	**100**
SOHBATPUR	NUMBER	**12**	-	-	-	-	-	**12**
	PERCENT	**100**	-	-	-	-	-	**100**
QUETTA DIVISION	**NUMBER**	**481**	**96**	**91**	**5**	**-**	**-**	**385**
	PERCENT	**100**	**20**	**19**	**1**	**-**	**-**	**80**
KILLA ABDULLAH DISTRICT	**NUMBER**	**98**	**94**	**89**	**5**	**-**	**-**	**4**
	PERCENT	**100**	**96**	**91**	**5**	**-**	**-**	**4**
CHAMAN	NUMBER	**30**	26	21	5	-	-	**4**
	PERCENT	**100**	87	70	17	-	-	**13**
DOBANDI SUB-	NUMBER	**47**	47	47	-	-	-	**0**
	PERCENT	**100**	100	100	-	-	-	-
GULISTAN	NUMBER	**10**	10	10	-	-	-	**0**
	PERCENT	**100**	100	100	-	-	-	-
KILLA ABDULLAH	NUMBER	**11**	11	11	-	-	-	**0**
	PERCENT	**100**	100	100	-	-	-	-
PISHIN DISTRICT	**NUMBER**	**325**	**1**	**1**	**-**	**-**	**-**	**324**
	PERCENT	**100**	*****	*****	**-**	**-**	**-**	**100**
BARSHORE SUB-	NUMBER	**249**	-	-	-	-	-	**249**
	PERCENT	**100**	-	-	-	-	-	**100**
HARAM ZAI SUB-	NUMBER	**15**	-	-	-	-	-	**15**
	PERCENT	**100**	-	-	-	-	-	**100**
KAREZAT SUB-	NUMBER	**27**	1	1	-	-	-	**26**
	PERCENT	**100**	4	4	-	-	-	**96**
PISHIN	NUMBER	**28**	-	-	-	-	-	**28**
	PERCENT	**100**	-	-	-	-	-	**100**
SARANAN	NUMBER	**6**	-	-	-	-	-	**6**
	PERCENT	**100**	-	-	-	-	-	**100**
QUETTA DISTRICT	**NUMBER**	**58**	**1**	**1**	**-**	**-**	**-**	**57**
	PERCENT	**100**	**2**	**2**	**-**	**-**	**-**	**98**
PANJ PAI SUB-	NUMBER	**4**	-	-	-	-	-	**4**
	PERCENT	**100**	-	-	-	-	-	**100**
QUETTA CITY	NUMBER	**16**	-	-	-	-	-	**16**
	PERCENT	**100**	-	-	-	-	-	**100**
QUETTA SADDAR	NUMBER	**38**	1	1	-	-	-	**37**
	PERCENT	**100**	3	3	-	-	-	**97**
RAKHSHAN DIVISION	**NUMBER**	**446**	**429**	**400**	**34**	**3**	**17**	**17**
	PERCENT	**100**	**96**	**90**	**8**	**1**	**4**	**4**
CHAGAI DISTRICT	**NUMBER**	**48**	**48**	**48**	**3**	**-**	**17**	**0**
	PERCENT	**100**	**100**	**100**	**6**	**-**	**35**	**-**
CHAGAI SUB-	NUMBER	**10**	10	10	-	-	-	**0**
	PERCENT	**100**	100	100	-	-	-	-
DALBANDIN	NUMBER	**30**	30	30	-	-	17	**0**
	PERCENT	**100**	100	100	-	-	57	-
NOKUNDI SUB-	NUMBER	**6**	6	6	1	-	-	**0**
	PERCENT	**100**	100	100	17	-	-	-

TABLE 7.2 : MOUZAS REPORTING NATURAL DISASTER DURING LAST FIVE YEARS

ADMINSTRATIVE UNIT		RURAL POPULATED MOUZAS	MOUZAS AFFECTED BY NATURAL DISASTERS					
			ANY DISASTER	DROUGHT	FLOOD	EARTHQUAKE	OTHERS	NONE
1		2	3	4	5	6	7	8
TAFTAN SUB-	NUMBER	**2**	2	2	2	-	-	**0**
	PERCENT	**100**	100	100	100	-	- -	
KHARAN DISTRICT	**NUMBER**	**177**	**172**	**171**	**3**	**-**	**-**	**5**
	PERCENT	**100**	**97**	**97**	**2 -**	**-**		**3**
KHARAN	NUMBER	**37**	37	37	-	-	-	**0**
	PERCENT	**100**	100	100	-	-	- -	
PATKIN	NUMBER	**28**	28	28	-	-	-	**0**
	PERCENT	**100**	100	100	-	-	- -	
SAR KHARAN	NUMBER	**61**	61	61	-	-	-	**0**
	PERCENT	**100**	100	100	-	-	- -	
TOHMULK	NUMBER	**51**	46	45	3	-	-	**5**
	PERCENT	**100**	90	88	6	-	-	**10**
NUSHKI DISTRICT	**NUMBER**	**33**	**26**	**2**	**23**	**1**	**-**	**7**
	PERCENT	**100**	**79**	**6**	**70**	**3 -**		**21**
DAK SUB-	NUMBER	**14**	10	2	8	-	-	**4**
	PERCENT	**100**	71	14	57	-	-	**29**
NUSHKI	NUMBER	**19**	16	-	15	1	-	**3**
	PERCENT	**100**	84	-	79	5	-	**16**
WASHUK DISTRICT	**NUMBER**	**188**	**183**	**179**	**5**	**2**	**-**	**5**
	PERCENT	**100**	**97**	**95**	**3**	**1 -**		**3**
BESMYA	NUMBER	**29**	29	26	3	-	-	**0**
	PERCENT	**100**	100	90	10	-	- -	
MASHKEEL	NUMBER	**55**	53	52	1	-	-	**2**
	PERCENT	**100**	96	95	2	-	-	**4**
NAG	NUMBER	**31**	30	30	1	2	-	**1**
	PERCENT	**100**	97	97	3	6	-	**3**
SHAHO GARDI	NUMBER	**44**	43	43	-	-	-	**1**
	PERCENT	**100**	98	98	-	-	-	**2**
WASHUK	NUMBER	**29**	28	28	-	-	-	**1**
	PERCENT	**100**	97	97	-	-	-	**3**
SIBI DIVISION	**NUMBER**	**690**	**576**	**475**	**183**	**27**	**235**	**114**
	PERCENT	**100**	**83**	**69**	**27**	**4**	**34**	**17**
DERA BUGTI DISTRICT	**NUMBER**	**213**	**206**	**132**	**133**	**2**	**123**	**7**
	PERCENT	**100**	**97**	**62**	**62**	**1**	**58**	**3**
BAIKAR SUB-TEHSIL	NUMBER	**13**	13	-	13	-	6	**0**
	PERCENT	**100**	100	-	100	-	46 -	
DERA BUGTI TEHSIL	NUMBER	**46**	41	20	19	1	29	**5**
	PERCENT	**100**	89	43	41	2	63	**11**
LOTI	NUMBER	**22**	22	22	20	-	-	**0**
	PERCENT	**100**	100	100	91	-	- -	
MALAM SUB-	NUMBER	**17**	17	16	2	-	17	**0**
	PERCENT	**100**	100	94	12	-	100 -	
PHELAWAGH	NUMBER	**12**	12	3	8	-	11	**0**
	PERCENT	**100**	100	25	67	-	92 -	
PIR KOH SUB-TEHSIL	NUMBER	**46**	45	19	28	-	41	**1**
	PERCENT	**100**	98	41	61	-	89	**2**
SANGSELLAH SUB-TEHSIL	NUMBER	**20**	20	20	19	1	19	**0**
	PERCENT	**100**	100	100	95	5	95 -	
SUI TEHSIL	NUMBER	**37**	36	32	24	-	-	**1**
	PERCENT	**100**	97	86	65	-	-	**3**
HARNAI DISTRICT	**NUMBER**	**83**	**30**	**27**	**23**	**23**	**25**	**53**
	PERCENT	**100**	**36**	**33**	**28**	**28**	**30**	**64**
HARNAI	NUMBER	**60**	7	5	1	-	2	**53**
	PERCENT	**100**	12	8	2	-	3	**88**
KHOAST SUB-	NUMBER	**14**	14	13	13	14	14	**0**

TABLE 7.2 : MOUZAS REPORTING NATURAL DISASTER DURING LAST FIVE YEARS

ADMINSTRATIVE UNIT		RURAL POPULATED MOUZAS	MOUZAS AFFECTED BY NATURAL DISASTERS					
			ANY DISASTER	DROUGHT	FLOOD	EARTHQUAKE	OTHERS	NONE
1		2	3	4	5	6	7	8
	PERCENT	100	100	93	93	100	100	-
SHAHRIG	NUMBER	9	9	9	9	9	9	0
	PERCENT	100	100	100	100	100	100	-
KOHLU DISTRICT	**NUMBER**	**182**	**168**	**154**	**1**	**1**	**39**	**14**
	PERCENT	**100**	**92**	**85**	**1**	**1**	**21**	**8**
KAHAN	NUMBER	110	105	95	1	-	14	5
	PERCENT	100	95	86	1	-	13	5
KOHLU	NUMBER	8	8	8	-	-	-	0
	PERCENT	100	100	100	-	-	-	-
MAWAND	NUMBER	37	29	25	-	1	24	8
	PERCENT	100	78	68	-	3	65	22
SUB-TEHSIL GRISANI	NUMBER	4	4	4	-	-	-	0
	PERCENT	100	100	100	-	-	-	-
SUB-TEHSIL TAMBOO	NUMBER	23	22	22	-	-	1	1
	PERCENT	100	96	96	-	-	4	4
SIBI DISTRICT	**NUMBER**	**128**	**93**	**85**	**23**	**1**	**31**	**35**
	PERCENT	**100**	**73**	**66**	**18**	**1**	**24**	**27**
KOT MANDAI SUB-	NUMBER	8	6	5	2	-	-	2
	PERCENT	100	75	63	25	-	-	25
LEHRI	NUMBER	88	72	71	6	1	31	16
	PERCENT	100	82	81	7	1	35	18
SANGAN SUB-	NUMBER	3	-	-	-	-	-	3
	PERCENT	100	-	-	-	-	-	100
SIBI	NUMBER	29	15	9	15	-	-	14
	PERCENT	100	52	31	52	-	-	48
ZIARAT DISTRICT	**NUMBER**	**84**	**79**	**77**	**3**	**-**	**17**	**5**
	PERCENT	**100**	**94**	**92**	**4**	**-**	**20**	**6**
SINJAWI SUB-	NUMBER	57	52	50	3	-	2	5
	PERCENT	100	91	88	5	-	4	9
ZIARAT	NUMBER	27	27	27	-	-	15	0
	PERCENT	100	100	100	-	-	56	-
ZHOB DIVISION	**NUMBER**	**861**	**494**	**420**	**70**	**14**	**75**	**367**
	PERCENT	**100**	**57**	**49**	**8**	**2**	**9**	**43**
BARKHAN DISTRICT	**NUMBER**	**129**	**126**	**98**	**42**	**1**	**33**	**3**
	PERCENT	**100**	**98**	**76**	**33**	**1**	**26**	**2**
BARKHAN	NUMBER	129	126	98	42	1	33	3
	PERCENT	100	98	76	33	1	26	2
DUKI DISTRICT	**NUMBER**	**84**	**61**	**61**	**-**	**-**	**-**	**23**
	PERCENT	**100**	**73**	**73**	**-**	**-**	**-**	**27**
DUKI	NUMBER	84	61	61	-	-	-	23
	PERCENT	100	73	73	-	-	-	27
KILLA SAIFULLAH DISTRICT	**NUMBER**	**140**	**77**	**77**	**-**	**-**	**-**	**63**
	PERCENT	**100**	**55**	**55**	**-**	**-**	**-**	**45**
BADINI SUB-	NUMBER	7	7	7	-	-	-	0
	PERCENT	100	100	100	-	-	-	-
KAN MEHTARZAI SUB-	NUMBER	16	16	16	-	-	-	0
	PERCENT	100	100	100	-	-	-	-
KILLA SAIFULLAH	NUMBER	44	1	1	-	-	-	43
	PERCENT	100	2	2	-	-	-	98
LOIBAND	NUMBER	28	24	24	-	-	-	4
	PERCENT	100	86	86	-	-	-	14
MUSLIM BAGH	NUMBER	30	29	29	-	-	-	1
	PERCENT	100	97	97	-	-	-	3
SHINKI SUB-	NUMBER	15	-	-	-	-	-	15
	PERCENT	100	-	-	-	-	-	100

TABLE 7.2 : MOUZAS REPORTING NATURAL DISASTER DURING LAST FIVE YEARS

ADMINSTRATIVE UNIT		RURAL POPULATED MOUZAS	MOUZAS AFFECTED BY NATURAL DISASTERS					
			ANY DISASTER	DROUGHT	FLOOD	EARTHQUAKE	OTHERS	NONE
1		2	3	4	5	6	7	8
LORALAI DISTRICT	**NUMBER**	**165**	**119**	**111**	**22**	**12**	**6**	**46**
	PERCENT	**100**	**72**	**67**	**13**	**7**	**4**	**28**
BORI	NUMBER	**95**	93	93	18	12	-	**2**
	PERCENT	**100**	98	98	19	13	-	**2**
MEKHTAR SUB-	NUMBER	**70**	26	18	4	-	6	**44**
	PERCENT	**100**	37	26	6	-	9	**63**
MUSAKHEL DISTRICT	**NUMBER**	**66**	**34**	**1**	**6**	**1**	**31**	**32**
	PERCENT	**100**	**52**	**2**	**9**	**2**	**47**	**48**
DRUG	NUMBER	**8**	-	-	-	-	-	**8**
	PERCENT	**100**	-	-	-	-	-	**100**
KINGRI	NUMBER	**10**	-	-	-	-	-	**10**
	PERCENT	**100**	-	-	-	-	-	**100**
MUSAKHEL	NUMBER	**33**	27	1	6	1	24	**6**
	PERCENT	**100**	82	3	18	3	73	**18**
SUB-TEHSIL TEAR ESSOT	NUMBER	**8**	-	-	-	-	-	**8**
	PERCENT	**100**	-	-	-	-	-	**100**
SUB-TEHSIL ZAMRI PALASIN	NUMBER	**7**	7	-	-	-	7	**0**
	PERCENT	**100**	100	-	-	-	100	-
SHERANI DISTRICT	**NUMBER**	**179**	**72**	**67**	**-**	**-**	**5**	**107**
	PERCENT	**100**	**40**	**37**	**-**	**-**	**3**	**60**
SHERANI SUB-DIVISION	NUMBER	**179**	72	67	-	-	5	**107**
	PERCENT	**100**	40	37	-	-	3	**60**
ZHOB DISTRICT	**NUMBER**	**98**	**5**	**5**	**-**	**-**	**-**	**93**
	PERCENT	**100**	**5**	**5**	**-**	**-**	**-**	**95**
ASHWAT SUB-TEHSIL	NUMBER	**3**	3	3	-	-	-	**0**
	PERCENT	**100**	100	100	-	-	-	-
QAMAR DIN KAREZ	NUMBER	**3**	-	-	-	-	-	**3**
	PERCENT	**100**	-	-	-	-	-	**100**
SAMBAZA SUB-	NUMBER	**18**	-	-	-	-	-	**18**
	PERCENT	**100**	-	-	-	-	-	**100**
ZHOB	NUMBER	**74**	2	2	-	-	-	**72**
	PERCENT	**100**	3	3	-	-	-	**97**

* VALUE LESS THAN 0.5

TABLE 8.1 : MOUZAS REPORTING CREDIT FACILITY BY TYPE OF INSTITUTIONS

ADMINISTRATIVE UNIT		RURAL POPULATED MOUZAS	MOUZAS REPORTING CREDIT FACILITY SOURCES								
			ZTBL	COOPERATIVE BANK	COMMERCIAL BANK	MICRO-FINACE BANK	N.G.O.	R.S.P.	GOVER-NMENT	COMMISSION AGENT/ ARTHI	OTHERS
1		2	3	4	5	6	7	8	9	10	11
BALOCHISTAN	**NUMBER**	**6325**	**1790**	**9**	**96**	**86**	**44**	**8**	**180**	**1315**	**3417**
	PERCENT	**100**	**28**	*****	**2**	**1**	**1**	*****	**3**	**21**	**54**
KALAT DIVISION	**NUMBER**	**2503**	**464**	**2**	**2**	**1**	**20**	**-**	**142**	**319**	**1585**
	PERCENT	**100**	**19**	*****	*****	*****	**1**	**-**	**6**	**13**	**63**
AWARAN DISTRICT	**NUMBER**	**202**	**2**	**-**	**-**	**-**	**12**	**-**	**41**	**49**	**100**
	PERCENT	**100**	**1**	**-**	**-**	**-**	**6**	**-**	**20**	**24**	**50**
AWARAN	NUMBER	15	-	-	-	-	-	-	-	-	15
	PERCENT	100	-	-	-	-	-	-	-	-	100
GISHKORE SUB-	NUMBER	44	-	-	-	-	12	-	18	8	8
	PERCENT	100	-	-	-	-	27	-	41	18	18
JHAL JAO SUB-	NUMBER	73	2	-	-	-	-	-	3	7	61
	PERCENT	100	3	-	-	-	-	-	4	10	84
KORAK JHAO	NUMBER	21	-	-	-	-	-	-	3	10	8
	PERCENT	100	-	-	-	-	-	-	14	48	38
MASHKAI	NUMBER	49	-	-	-	-	-	-	17	24	8
	PERCENT	100	-	-	-	-	-	-	35	49	16
KALAT DISTRICT	**NUMBER**	**345**	**92**	**-**	**1**	**-**	**1**	**-**	**1**	**5**	**249**
	PERCENT	**100**	**27**	**-**	*****	**-**	*****	**-**	*****	**1**	**72**
GAZG SUB-	NUMBER	31	-	-	-	-	-	-	-	4	27
	PERCENT	100	-	-	-	-	-	-	-	13	87
JOHAN SUB-	NUMBER	60	-	-	-	-	-	-	-	1	59
	PERCENT	100	-	-	-	-	-	-	-	2	98
KALAT	NUMBER	194	92	-	-	-	1	-	1	-	104
	PERCENT	100	47	-	-	-	1	-	1	-	54
MANGOCHAR	NUMBER	60	-	-	1	-	-	-	-	-	59
	PERCENT	100	-	-	2	-	-	-	-	-	98
KHUZDAR DISTRICT	**NUMBER**	**1193**	**237**	**-**	**-**	**-**	**5**	**-**	**100**	**218**	**653**
	PERCENT	**100**	**20**	**-**	**-**	**-**	*****	**-**	**8**	**18**	**55**
ARANJI SUB-TEHSIL	NUMBER	86	4	-	-	-	1	-	33	10	46
	PERCENT	100	5	-	-	-	1	-	38	12	53
KARAKH SUB-TEHSIL	NUMBER	122	2	-	-	-	1	-	-	-	121
	PERCENT	100	2	-	-	-	1	-	-	-	99
KHUZDAR TEHSIL	NUMBER	335	162	-	-	-	1	-	17	104	52
	PERCENT	100	48	-	-	-	*	-	5	31	16
MOOLA SUB-TEHSIL	NUMBER	78	5	-	-	-	1	-	-	-	72
	PERCENT	100	6	-	-	-	1	-	-	-	92
NAL SUB-TEHSIL	NUMBER	121	21	-	-	-	1	-	33	58	8
	PERCENT	100	17	-	-	-	1	-	27	48	7
ORNACH SUB-TEHSIL	NUMBER	67	24	-	-	-	-	-	2	17	25
	PERCENT	100	36	-	-	-	-	-	3	25	37
SAROONA SUB-TEHSIL	NUMBER	263	1	-	-	-	-	-	-	-	262
	PERCENT	100	*	-	-	-	-	-	-	-	100
WADH TEHSIL	NUMBER	72	3	-	-	-	-	-	6	9	61
	PERCENT	100	4	-	-	-	-	-	8	13	85
ZEHRI TEHSIL	NUMBER	49	15	-	-	-	-	-	9	20	6
	PERCENT	100	31	-	-	-	-	-	18	41	12
LASBELA DISTRICT	**NUMBER**	**259**	**38**	**1**	**1**	**-**	**-**	**-**	**-**	**18**	**206**
	PERCENT	**100**	**15**	*****	*****	**-**	**-**	**-**	**-**	**7**	**80**
BELA TEHSIL	NUMBER	65	-	-	-	-	-	-	-	9	57
	PERCENT	100	-	-	-	-	-	-	-	14	88
DUREJI TEHSIL	NUMBER	20	-	-	-	-	-	-	-	-	20
	PERCENT	100	-	-	-	-	-	-	-	-	100
GADDANI TEHSIL	NUMBER	3	-	-	-	-	-	-	-	-	3
	PERCENT	100	-	-	-	-	-	-	-	-	100
HUB TEHSIL	NUMBER	7	6	-	-	-	-	-	-	-	1
	PERCENT	100	86	-	-	-	-	-	-	-	14
KANRAJ TEHSIL	NUMBER	9	-	-	-	-	-	-	-	8	1
	PERCENT	100	-	-	-	-	-	-	-	89	11
LAKHRA TEHSIL	NUMBER	48	1	1	1	-	-	-	-	1	45
	PERCENT	100	2	2	2	-	-	-	-	2	94
LIARI TEHSIL	NUMBER	45	8	-	-	-	-	-	-	-	38
	PERCENT	100	18	-	-	-	-	-	-	-	84
SONMIANI/WINDER TEHSIL	NUMBER	21	15	-	-	-	-	-	-	-	6
	PERCENT	100	71	-	-	-	-	-	-	-	29
UTHAL TEHSIL	NUMBER	41	8	-	-	-	-	-	-	-	35
	PERCENT	100	20	-	-	-	-	-	-	-	85

TABLE 8.1 : MOUZAS REPORTING CREDIT FACILITY BY TYPE OF INSTITUTIONS

ADMINISTRATIVE UNIT		RURAL POPULATED MOUZAS	MOUZAS REPORTING CREDIT FACILITY SOURCES								
			ZTBL	COOPERATIVE BANK	COMMERCIAL BANK	MICRO-FINACE BANK	N.G.O.	R.S.P.	GOVER-NMENT	COMMISSION AGENT/ ARTHI	OTHERS
1		2	3	4	5	6	7	8	9	10	11
MASTUNG DISTRICT	**NUMBER**	**247**	**68**	**1**	**-**	**1**	**1**	**-**	**-**	**14**	**162**
	PERCENT	**100**	**28**	*****	**-**	*****	*****	**-**	**-**	**6**	**66**
DASHT	NUMBER	79	6	1	-	-	-	-	-	-	72
	PERCENT	100	8	1	-	-	-	-	-	-	91
KHAD KOCHA SUB-	NUMBER	34	17	-	-	-	-	-	-	13	4
	PERCENT	100	50	-	-	-	-	-	-	38	12
KIRDGAP SUB-	NUMBER	39	38	-	-	1	-	-	-	-	-
	PERCENT	100	97	-	-	3	-	-	-	-	-
MASTUNG	NUMBER	95	7	-	-	-	1	-	-	1	86
	PERCENT	100	7	-	-	-	1	-	-	1	91
SHAHEED SIKANDAR ABAD	**NUMBER**	**257**	**27**	**-**	**-**	**-**	**1**	**-**	**-**	**15**	**215**
DISTRICT	**PERCENT**	**100**	**11**	**-**	**-**	**-**	*****	**-**	**-**	**6**	**84**
DASHT E GORA	NUMBER	19	1	-	-	-	-	-	-	-	18
	PERCENT	100	5	-	-	-	-	-	-	-	95
SORAB	NUMBER	238	26	-	-	-	1	-	-	15	197
	PERCENT	100	11	-	-	-	*	-	-	6	83
MEKRAN DIVISION	**NUMBER**	**484**	**117**	**-**	**2**	**1**	**4**	**1**	**18**	**19**	**336**
	PERCENT	**100**	**24**	**-**	*****	*****	**1**	*****	**4**	**4**	**69**
GWADAR DISTRICT	**NUMBER**	**141**	**72**	**-**	**2**	**1**	**-**	**1**	**1**	**-**	**67**
	PERCENT	**100**	**51**	**-**	**1**	**1**	**-**	**1**	**1**	**-**	**48**
CHIWANI	NUMBER	6	-	-	-	-	-	-	-	-	6
	PERCENT	100	-	-	-	-	-	-	-	-	100
GAWADAR	NUMBER	34	11	-	2	-	-	-	-	-	21
	PERCENT	100	32	-	6	-	-	-	-	-	62
ORMARA	NUMBER	17	8	-	-	-	-	-	-	-	10
	PERCENT	100	47	-	-	-	-	-	-	-	59
PASNI	NUMBER	62	53	-	-	1	-	1	1	-	8
	PERCENT	100	85	-	-	2	-	2	2	-	13
SUNTSER	NUMBER	22	-	-	-	-	-	-	-	-	22
	PERCENT	100	-	-	-	-	-	-	-	-	100
KECH DISTRICT	**NUMBER**	**248**	**34**	**-**	**-**	**-**	**4**	**-**	**17**	**19**	**185**
	PERCENT	**100**	**14**	**-**	**-**	**-**	**2**	**-**	**7**	**8**	**75**
BALNIGORE SUB-TEHSIL	NUMBER	35	5	-	-	-	-	-	17	7	7
	PERCENT	100	14	-	-	-	-	-	49	20	20
BULAIDA SUB-TEHSIL	NUMBER	11	-	-	-	-	-	-	-	-	11
	PERCENT	100	-	-	-	-	-	-	-	-	100
DASHT SUB-TEHSIL	NUMBER	43	23	-	-	-	-	-	-	12	17
	PERCENT	100	53	-	-	-	-	-	-	28	40
HOSHAB SUB-TEHSIL	NUMBER	28	-	-	-	-	-	-	-	-	28
	PERCENT	100	-	-	-	-	-	-	-	-	100
KECH (TURBAT) TEHSIL	NUMBER	75	5	-	-	-	3	-	-	-	68
	PERCENT	100	7	-	-	-	4	-	-	-	91
ZAMORAN SUB-TEHSIL	NUMBER	56	1	-	-	-	1	-	-	-	54
	PERCENT	100	2	-	-	-	2	-	-	-	96
PANJGUR DISTRICT	**NUMBER**	**95**	**11**	**-**	**-**	**-**	**-**	**-**	**-**	**-**	**84**
	PERCENT	**100**	**12**	**-**	**-**	**-**	**-**	**-**	**-**	**-**	**88**
GICHK SUB-TEHSIL	NUMBER	22	-	-	-	-	-	-	-	-	22
	PERCENT	100	-	-	-	-	-	-	-	-	100
GOWARGO TEHSIL	NUMBER	32	1	-	-	-	-	-	-	-	31
	PERCENT	100	3	-	-	-	-	-	-	-	97
PANJGUR TEHSIL	NUMBER	17	10	-	-	-	-	-	-	-	7
	PERCENT	100	59	-	-	-	-	-	-	-	41
PAROME TEHSIL	NUMBER	24	-	-	-	-	-	-	-	-	24
	PERCENT	100	-	-	-	-	-	-	-	-	100
NASIRABAD DIVISION	**NUMBER**	**860**	**362**	**3**	**77**	**83**	**1**	**1**	**2**	**456**	**190**
	PERCENT	**100**	**42**	*****	**9**	**10**	*****	*****	*****	**53**	**22**
JAFFARABAD DISTRICT	**NUMBER**	**184**	**77**	**-**	**16**	**30**	**-**	**1**	**-**	**125**	**13**
	PERCENT	**100**	**42**	**-**	**9**	**16**	**-**	**1**	**-**	**68**	**7**
GANDHAKA	NUMBER	90	21	-	-	-	-	-	-	66	4
	PERCENT	100	23	-	-	-	-	-	-	73	4
JHAT PAT	NUMBER	48	31	-	16	30	-	1	-	17	9
	PERCENT	100	65	-	33	63	-	2	-	35	19
USTA MUHAMMAD	NUMBER	46	25	-	-	-	-	-	-	42	-
	PERCENT	100	54	-	-	-	-	-	-	91	-
JHAL MAGSI DISTRICT	**NUMBER**	**184**	**-**	**-**	**-**	**-**	**-**	**-**	**1**	**184**	**6**
	PERCENT	**100**	**-**	**-**	**-**	**-**	**-**	**-**	**1**	**100**	**3**

TABLE 8.1 : MOUZAS REPORTING CREDIT FACILITY BY TYPE OF INSTITUTIONS

ADMINISTRATIVE UNIT		RURAL POPULATED MOUZAS	MOUZAS REPORTING CREDIT FACILITY SOURCES								
			ZTBL	COOPERATIVE BANK	COMMERCIAL BANK	MICRO-FINACE BANK	N.G.O.	R.S.P.	GOVER-NMENT	COMMISSION AGENT/ ARTHI	OTHERS
1		2	3	4	5	6	7	8	9	10	11
GANDAWA	NUMBER	43	-	-	-	-	-	-	1	43	5
	PERCENT	100	-	-	-	-	-	-	2	100	12
JHAL MAGSI	NUMBER	105	-	-	-	-	-	-	-	105	1
	PERCENT	100	-	-	-	-	-	-	-	100	1
MIRPUR SUB-	NUMBER	36	-	-	-	-	-	-	-	36	-
	PERCENT	100	-	-	-	-	-	-	-	100	-
KACHHI DISTRICT	**NUMBER**	**281**	**165**	**-**	**3**	**-**	**-**	**-**		**2**	**141**
	PERCENT	**100**	**59**	**-**	**1**	**-**	**-**	**-**		**1**	**50**
BALANARI SUB-	NUMBER	65	65	-	-	-	-	-		-	-
	PERCENT	100	100	-	-	-	-	-		-	-
BHAG	NUMBER	113	32	-	1	-	-	-		2	100
	PERCENT	100	28	-	1	-	-	-		2	88
DHADAR	NUMBER	29	29	-	2	-	-	-		-	-
	PERCENT	100	100	-	7	-	-	-		-	-
KHATTAN SUB-	NUMBER	19	-	-	-	-	-	-		-	19
	PERCENT	100	-	-	-	-	-	-		-	100
MACH SUB-	NUMBER	7	-	-	-	-	-	-		-	7
	PERCENT	100	-	-	-	-	-	-		-	100
SANNI SUB-	NUMBER	48	39	-	-	-	-	-		-	15
	PERCENT	100	81	-	-	-	-	-		-	31
NASIRABAD DISTRICT	**NUMBER**	**166**	**113**	**3**	**58**	**53**	**1**	**-**		**137**	**-**
	PERCENT	**100**	**68**	**2**	**35**	**32**	**1**	**-**		**83**	**-**
BABA KOT	NUMBER	32	27	-	23	27	-	-		31	-
	PERCENT	100	84	-	72	84	-	-		97	-
CHATTAR SUB-	NUMBER	52	12	-	-	-	-	-		51	-
	PERCENT	100	23	-	-	-	-	-		98	-
DERA MURAD JAMALI	NUMBER	19	15	-	9	6	1	-		8	-
	PERCENT	100	79	-	47	32	5	-		42	-
LANDHI	NUMBER	27	23	3	20	14	-	-		27	-
	PERCENT	100	85	11	74	52	-	-		100	-
TAMBOO	NUMBER	36	36	-	6	6	-	-		20	-
	PERCENT	100	100	-	17	17	-	-		56	-
SOHBATPUR DISTRICT	**NUMBER**	**45**	**7**	**-**	**-**	**-**	**-**	**-**		**8**	**30**
	PERCENT	**100**	**16**	**-**	**-**	**-**	**-**	**-**		**18**	**67**
FARIDABAD	NUMBER	9	-	-	-	-	-	-		-	9
	PERCENT	100	-	-	-	-	-	-		-	100
HAIRDEEN	NUMBER	5	-	-	-	-	-	-		-	5
	PERCENT	100	-	-	-	-	-	-		-	100
MANJHI PUR	NUMBER	7	7	-	-	-	-	-		-	-
	PERCENT	100	100	-	-	-	-	-		-	-
PANHWAR	NUMBER	8	-	-	-	-	-	-		8	-
	PERCENT	100	-	-	-	-	-	-		100	-
SAID MUHAMMAD KANRANI	NUMBER	4	-	-	-	-	-	-		-	4
	PERCENT	100	-	-	-	-	-	-		-	100
SOHBATPUR	NUMBER	12	-	-	-	-	-	-		-	12
	PERCENT	100	-	-	-	-	-	-		-	100
QUETTA DIVISION	**NUMBER**	**481**	**217**	**2**	**9**	**-**	**3**	**-**		**5**	**250**
	PERCENT	**100**	**45**	*****	**2**	**-**	**1**	**-**		**1**	**52**
KILLA ABDULLAH DISTRICT	**NUMBER**	**98**	**42**	**-**	**1**	**-**	**-**	**-**		**-**	**56**
	PERCENT	**100**	**43**	**-**	**1**	**-**	**-**	**-**		**-**	**57**
CHAMAN	NUMBER	30	26	-	1	-	-	-		-	3
	PERCENT	100	87	-	3	-	-	-		-	10
DOBANDI SUB-	NUMBER	47	15	-	-	-	-	-		-	32
	PERCENT	100	32	-	-	-	-	-		-	68
GULISTAN	NUMBER	10	1	-	-	-	-	-		-	10
	PERCENT	100	10	-	-	-	-	-		-	100
KILLA ABDULLAH	NUMBER	11	-	-	-	-	-	-		-	11
	PERCENT	100	-	-	-	-	-	-		-	100
PISHIN DISTRICT	**NUMBER**	**325**	**167**	**-**	**1**	**-**	**3**	**-**	**-**	**4**	**154**
	PERCENT	**100**	**51**	**-**	*****	**-**	**1**	**-**	**-**	**1**	**47**
BARSHORE SUB-	NUMBER	249	157	-	-	-	-	-	-	-	93
	PERCENT	100	63	-	-	-	-	-	-	-	37
HARAM ZAI SUB-	NUMBER	15	-	-	-	-	-	-	-	-	15
	PERCENT	100	-	-	-	-	-	-	-	-	100
KAREZAT SUB-	NUMBER	27	7	-	-	-	-	-	-	-	20
	PERCENT	100	26	-	-	-	-	-	-	-	74

TABLE 8.1 : MOUZAS REPORTING CREDIT FACILITY BY TYPE OF INSTITUTIONS

ADMINISTRATIVE UNIT		RURAL POPULATED MOUZAS	MOUZAS REPORTING CREDIT FACILITY SOURCES								
			ZTBL	COOPERATIVE BANK	COMMERCIAL BANK	MICRO-FINACE BANK	N.G.O.	R.S.P.	GOVER-NMENT	COMMISSION AGENT/ ARTHI	OTHERS
1		2	3	4	5	6	7	8	9	10	11
PISHIN	NUMBER	28	1	-	1	-	3	-	-	4	20
	PERCENT	100	4	-	4	-	11	-	-	14	71
SARANAN	NUMBER	6	2	-	-	-	-	-	-	-	6
	PERCENT	100	33	-	-	-	-	-	-	-	100
QUETTA DISTRICT	**NUMBER**	**58**	**8**	**2**	**7**	**-**	**-**	**-**	**6**	**1**	**40**
	PERCENT	**100**	**14**	**3**	**12**	**-**	**-**	**-**	**10**	**2**	**69**
PANJ PAI SUB-	NUMBER	4	-	-	-	-	-	-	-	-	4
	PERCENT	100	-	-	-	-	-	-	-	-	100
QUETTA CITY	NUMBER	16	4	2	5	-	-	-	-	1	9
	PERCENT	100	25	13	31	-	-	-	-	6	56
QUETTA SADDAR	NUMBER	38	4	-	2	-	-	-	6	-	27
	PERCENT	100	11	-	5	-	-	-	16	-	71
RAKHSHAN DIVISION	**NUMBER**	**446**	**122**	**-**	**2**	**-**	**10**	**2**	**3**	**242**	**163**
	PERCENT	**100**	**27**	**-**	*****	**-**	**2**	*****	**1**	**54**	**37**
CHAGAI DISTRICT	**NUMBER**	**48**	**41**	**-**	**2**	**-**	**-**	**-**	**-**	**-**	**6**
	PERCENT	**100**	**85**	**-**	**4**	**-**	**-**	**-**	**-**	**-**	**13**
CHAGAI SUB-	NUMBER	10	10	-	-	-	-	-	-	-	-
	PERCENT	100	100	-	-	-	-	-	-	-	-
DALBANDIN	NUMBER	30	30	-	-	-	-	-	-	-	-
	PERCENT	100	100	-	-	-	-	-	-	-	-
NOKUNDI SUB-	NUMBER	6	-	-	1	-	-	-	-	-	5
	PERCENT	100	-	-	17	-	-	-	-	-	83
TAFTAN SUB-	NUMBER	2	1	-	1	-	-	-	-	-	1
	PERCENT	100	50	-	50	-	-	-	-	-	50
KHARAN DISTRICT	**NUMBER**	**177**	**81**	**-**	**-**	**-**	**-**	**2**	**1**	**168**	**20**
	PERCENT	**100**	**46**	**-**	**-**	**-**	**-**	**1**	**1**	**95**	**11**
KHARAN	NUMBER	37	2	-	-	-	-	1	-	35	14
	PERCENT	100	5	-	-	-	-	3	-	95	38
PATKIN	NUMBER	28	9	-	-	-	-	-	-	28	-
	PERCENT	100	32	-	-	-	-	-	-	100	-
SAR KHARAN	NUMBER	61	58	-	-	-	-	1	-	55	2
	PERCENT	100	95	-	-	-	-	2	-	90	3
TOHMULK	NUMBER	51	12	-	-	-	-	-	1	50	4
	PERCENT	100	24	-	-	-	-	-	2	98	8
NUSHKI DISTRICT	**NUMBER**	**33**	**-**	**-**	**-**	**-**	**-**	**-**	**1**	**7**	**26**
	PERCENT	**100**	**-**	**-**	**-**	**-**	**-**	**-**	**3**	**21**	**79**
DAK SUB-	NUMBER	14	-	-	-	-	-	-	-	-	14
	PERCENT	100	-	-	-	-	-	-	-	-	100
NUSHKI	NUMBER	19	-	-	-	-	-	-	1	7	12
	PERCENT	100	-	-	-	-	-	-	5	37	63
WASHUK DISTRICT	**NUMBER**	**188**	**-**	**-**		**-**	**10**	**-**		**67**	**111**
	PERCENT	**100**	**-**	**-**		**-**	**5**	**-**		**36**	**59**
BESMYA	NUMBER	29	-	-		-	-	-		28	1
	PERCENT	100	-	-		-	-	-		97	3
MASHKEEL	NUMBER	55	-	-		-	8	-		5	43
	PERCENT	100	-	-		-	15	-		9	78
NAG	NUMBER	31	-	-		-	-	-		7	24
	PERCENT	100	-	-		-	-	-		23	77
SHAHO GARDI	NUMBER	44	-	-		-	2	-		6	36
	PERCENT	100	-	-		-	5	-		14	82
WASHUK	NUMBER	29	-	-		-	-	-		21	7
	PERCENT	100	-	-		-	-	-		72	24
SIBI DIVISION	**NUMBER**	**690**	**105**	**-**		**1**	**-**	**-**		**141**	**484**
	PERCENT	**100**	**15**	**-**		*****	**-**	**-**		**20**	**70**
DERA BUGTI DISTRICT	**NUMBER**	**213**	**1**	**-**		**1**	**-**	**-**		**9**	**202**
	PERCENT	**100**	*****	**-**		*****	**-**	**-**		**4**	**95**
BAIKAR SUB-TEHSIL	NUMBER	13	-	-		-	-	-		1	13
	PERCENT	100	-	-		-	-	-		8	100
DERA BUGTI TEHSIL	NUMBER	46	-	-		-	-	-		8	38
	PERCENT	100	-	-		-	-	-		17	83
LOTI	NUMBER	22	-	-		-	-	-		-	22
	PERCENT	100	-	-		-	-	-		-	100
MALAM SUB-	NUMBER	17	-	-		-	-	-		-	17
	PERCENT	100	-	-		-	-	-		-	100
PHELAWAGH	NUMBER	12	-	-		-	-	-		-	12
	PERCENT	100	-	-		-	-	-		-	100

TABLE 8.1 : MOUZAS REPORTING CREDIT FACILITY BY TYPE OF INSTITUTIONS

ADMINISTRATIVE UNIT		RURAL POPULATED MOUZAS	MOUZAS REPORTING CREDIT FACILITY SOURCES								
			ZTBL	COOPERATIVE BANK	COMMERCIAL BANK	MICRO-FINACE BANK	N.G.O.	R.S.P.	GOVER-NMENT	COMMISSION AGENT/ ARTHI	OTHERS
1		2	3	4	5	6	7	8	9	10	11
PIR KOH SUB-TEHSIL	NUMBER	46	1	-		1	-	-		-	45
	PERCENT	100	2	-		2	-	-		-	98
SANGSELLAH SUB-TEHSIL	NUMBER	20	-	-		-	-	-		-	20
	PERCENT	100	-	-		-	-	-		-	100
SUI TEHSIL	NUMBER	37	-	-		-	-	-		-	35
	PERCENT	100	-	-		-	-	-		-	95
HARNAI DISTRICT	**NUMBER**	**83**	**4**	**-**		**-**	**-**	**-**		**24**	**61**
	PERCENT	**100**	**5**	**-**		**-**	**-**	**-**		**29**	**73**
HARNAI	NUMBER	60	1	-		-	-	-		2	60
	PERCENT	100	2	-		-	-	-		3	100
KHOAST SUB-	NUMBER	14	3	-		-	-	-		13	1
	PERCENT	100	21	-		-	-	-		93	7
SHAHRIG	NUMBER	9	-	-		-	-	-		9	-
	PERCENT	100	-	-		-	-	-		100	-
KOHLU DISTRICT	**NUMBER**	**182**	**2**	**-**		**-**	**-**	**-**		**31**	**147**
	PERCENT	**100**	**1**	**-**		**-**	**-**	**-**		**17**	**81**
KAHAN	NUMBER	110	1	-		-	-	-		31	76
	PERCENT	100	1	-		-	-	-		28	69
KOHLU	NUMBER	8	-	-		-	-	-		-	8
	PERCENT	100	-	-		-	-	-		-	100
MAWAND	NUMBER	37	1	-		-	-	-		-	36
	PERCENT	100	3	-		-	-	-		-	97
SUB-TEHSIL GRISANI	NUMBER	4	-	-		-	-	-		-	4
	PERCENT	100	-	-		-	-	-		-	100
SUB-TEHSIL TAMBOO	NUMBER	23	-	-		-	-	-		-	23
	PERCENT	100	-	-		-	-	-		-	100
SIBI DISTRICT	**NUMBER**	**128**	**60**	**-**	**-**	**-**	**-**	**-**	**1**	**-**	**72**
	PERCENT	**100**	**47**	**-**	**-**	**-**	**-**	**-**	**1**	**-**	**56**
KOT MANDAI SUB-	NUMBER	8	-	-	-	-	-	-	-	-	8
	PERCENT	100	-	-	-	-	-	-	-	-	100
LEHRI	NUMBER	88	54	-	-	-	-	-	-	-	36
	PERCENT	100	61	-	-	-	-	-	-	-	41
SANGAN SUB-	NUMBER	3	-	-	-	-	-	-	-	-	3
	PERCENT	100	-	-	-	-	-	-	-	-	100
SIBI	NUMBER	29	6	-	-	-	-	-	1	-	25
	PERCENT	100	21	-	-	-	-	-	3	-	86
ZIARAT DISTRICT	**NUMBER**	**84**	**38**	**-**	**2**	**-**	**-**	**-**	**-**	**77**	**2**
	PERCENT	**100**	**45**	**-**	**2**	**-**	**-**	**-**	**-**	**92**	**2**
SINJAWI SUB-	NUMBER	57	38	-	2	-	-	-	-	52	-
	PERCENT	100	67	-	4	-	-	-	-	91	-
ZIARAT	NUMBER	27	-	-	-	-	-	-	-	25	2
	PERCENT	100	-	-	-	-	-	-	-	93	7
ZHOB DIVISION	**NUMBER**	**861**	**403**	**2**	**1**	**-**	**6**	**4**	**-**	**133**	**409**
	PERCENT	**100**	**47**	*****	*****	**-**	**1**	*****	**-**	**15**	**48**
BARKHAN DISTRICT	**NUMBER**	**129**	**83**	**1**	**1**	**-**	**-**	**-**	**-**	**48**	**64**
	PERCENT	**100**	**64**	**1**	**1**	**-**	**-**	**-**	**-**	**37**	**50**
BARKHAN	NUMBER	129	83	1	1	-	-	-	-	48	64
	PERCENT	100	64	1	1	-	-	-	-	37	50
DUKI DISTRICT	**NUMBER**	**84**	**84**	**-**	**-**	**-**	**4**	**3**	**-**	**-**	**-**
	PERCENT	**100**	**100**	**-**	**-**	**-**	**5**	**4**	**-**	**-**	**-**
DUKI	NUMBER	84	84	-	-	-	4	3	-	-	-
	PERCENT	100	100	-	-	-	5	4	-	-	-
KILLA SAIFULLAH DISTRICT	**NUMBER**	**140**	**60**	**-**	**-**	**-**	**-**	**-**	**-**	**-**	**87**
	PERCENT	**100**	**43**	**-**	**-**	**-**	**-**	**-**	**-**	**-**	**62**
BADINI SUB-	NUMBER	7	4	-	-	-	-	-	-	-	3
	PERCENT	100	57	-	-	-	-	-	-	-	43
KAN MEHTARZAI SUB-	NUMBER	16	16	-	-	-	-	-	-	-	-
	PERCENT	100	100	-	-	-	-	-	-	-	-
KILLA SAIFULLAH	NUMBER	44	3	-	-	-	-	-	-	-	41
	PERCENT	100	7	-	-	-	-	-	-	-	93
LOIBAND	NUMBER	28	23	-	-	-	-	-	-	-	5
	PERCENT	100	82	-	-	-	-	-	-	-	18
MUSLIM BAGH	NUMBER	30	-	-	-	-	-	-	-	-	30
	PERCENT	100	-	-	-	-	-	-	-	-	100
SHINKI SUB-	NUMBER	15	14	-	-	-	-	-	-	-	8
	PERCENT	100	93	-	-	-	-	-	-	-	53

TABLE 8.1 : MOUZAS REPORTING CREDIT FACILITY BY TYPE OF INSTITUTIONS

ADMINISTRATIVE UNIT		RURAL POPULATED MOUZAS	MOUZAS REPORTING CREDIT FACILITY SOURCES								
			ZTBL	COOPERATIVE BANK	COMMERCIAL BANK	MICRO-FINACE BANK	N.G.O.	R.S.P.	GOVER-NMENT	COMMISSION AGENT/ ARTHI	OTHERS
1		2	3	4	5	6	7	8	9	10	11
LORALAI DISTRICT	**NUMBER**	**165**	**50**	**1**	**-**	**- 1**		**1**	**-**	**82**	**38**
	PERCENT	**100**	**30**	**1**	**-**	**- 1**		**1**	**-**	**50**	**23**
BORI	NUMBER	95	48	-	-	- 1		-	-	26	26
	PERCENT	100	51	-	-	- 1		-	-	27	27
MEKHTAR SUB-	NUMBER	70	2	1	-	- -		1	-	56	12
	PERCENT	100	3	1	-	- -		1	-	80	17
MUSAKHEL DISTRICT	**NUMBER**	**66**	**31**	**-**				**-**			**39**
	PERCENT	**100**	**47**	**-**				**-**			**59**
DRUG	NUMBER	8	8	-				-			-
	PERCENT	100	100	-				-			-
KINGRI	NUMBER	10	-	-				-			10
	PERCENT	100	-	-				-			100
MUSAKHEL	NUMBER	33	23	-				-			14
	PERCENT	100	70	-				-			42
SUB-TEHSIL TEAR ESSOT	NUMBER	8	-	-				-			8
	PERCENT	100	-	-				-			100
SUB-TEHSIL ZAMRI PALASIN	NUMBER	7	-	-				-			7
	PERCENT	100	-	-				-			100
SHERANI DISTRICT	**NUMBER**	**179**	**1**	**-**				**-**			**179**
	PERCENT	**100**	**1**	**-**				**-**			**100**
SHERANI SUB-DIVISION	NUMBER	179	1	-				-			179
	PERCENT	100	1	-				-			100
ZHOB DISTRICT	**NUMBER**	**98**	**94**	**-**				**-**			**2**
	PERCENT	**100**	**96**	**-**				**-**			**2**
ASHWAT SUB-TEHSIL	NUMBER	3	3	-				-			-
	PERCENT	100	100	-				-			-
QAMAR DIN KAREZ	NUMBER	3	2	-				-			-
	PERCENT	100	67	-				-			-
SAMBAZA SUB-	NUMBER	18	18	-				-			-
	PERCENT	100	100	-				-			-
ZHOB	NUMBER	74	71	-				-			2
	PERCENT	100	96	-				-			3

TABLE 8.2 : MOUZAS REPORTING POST OFFICE, RECONCILITORY COMMITTEE, POLICE STATION AND ONLINE COMMERCIAL BANKING FACILITIES BY DISTANCE

ADMINISTRATIVE UNIT	TYPE OF FACILITY		RURAL POPULATED MOUZAS	MOUZAS WITH FACILITY	AVERAGE DISTANCE	MOUZAS BY DISTANCE (IN KM) FROM FACILITY			
						1 - 10	11 - 25	26 - 50	51 AND ABOVE
1	2		3	4	5	6	7	8	9
BALOCHISTAN	**POST OFFICE**	**NUMBER**	**6325**	**165**	**45**	**1320**	**1592**	**1494**	**1754**
		PERCENT	**100**	**3**		**21**	**25**	**24**	**28**
	CONCILITORY COMMITTEE	**NUMBER**	**6325**	**813**	**58**	**908**	**1071**	**1297**	**2236**
		PERCENT	**100**	**13**		**14**	**17**	**21**	**35**
	POLICE STATION / POST/ CHOWKI	**NUMBER**	**6325**	**658**	**35**	**1919**	**1499**	**1062**	**1187**
		PERCENT	**100**	**10**		**30**	**24**	**17**	**19**
	ON-LINE COMMERCIAL BANK	**NUMBER**	**6325**	**69**	**61**	**843**	**1186**	**1544**	**2683**
		PERCENT	**100**	**1**		**13**	**19**	**24**	**42**
KALAT DIVISION	**POST OFFICE**	**NUMBER**	**2503**	**35**	**45**	**438**	**492**	**638**	**900**
		PERCENT	**100**	**1**		**17**	**20**	**25**	**36**
	CONCILITORY COMMITTEE	**NUMBER**	**2503**	**326**	**58**	**319**	**273**	**499**	**1086**
		PERCENT	**100**	**13**		**13**	**11**	**20**	**43**
	POLICE STATION / POST/ CHOWKI	**NUMBER**	**2503**	**220**	**35**	**665**	**570**	**501**	**547**
		PERCENT	**100**	**9**		**27**	**23**	**20**	**22**
	ON-LINE COMMERCIAL BANK	**NUMBER**	**2503**	**18**	**61**	**279**	**313**	**615**	**1278**
		PERCENT	**100**	**1**		**11**	**13**	**25**	**51**
AWARAN DISTRICT	**POST OFFICE**	**NUMBER**	**202**	**8**	**59**	**23**	**27**	**30**	**114**
		PERCENT	**100**	**4**		**11**	**13**	**15**	**56**
	CONCILITORY COMMITTEE	**NUMBER**	**202**	**2**	**85**	**25**	**25**	**24**	**126**
		PERCENT	**100**	**1**		**12**	**12**	**12**	**62**
	POLICE STATION / POST/ CHOWKI	**NUMBER**	**202**	**16**	**34**	**42**	**53**	**51**	**40**
		PERCENT	**100**	**8**		**21**	**26**	**25**	**20**
	ON-LINE COMMERCIAL BANK	**NUMBER**	**202**	**-**	**118**	**7**	**10**	**11**	**174**
		PERCENT	**100**	**-**		**3**	**5**	**5**	**86**
AWARAN	POST OFFICE	NUMBER	15	1	16	5	8	1	-
		PERCENT	100	7		33	53	7	-
	CONCILITORY COMMITTEE	NUMBER	15	-	15	6	8	1	-
		PERCENT	100	-		40	53	7	-
	POLICE STATION / POST/ CHOWKI	NUMBER	15	3	15	5	6	1	-
		PERCENT	100	20		33	40	7	-
	ON-LINE COMMERCIAL BANK	NUMBER	15	-	14	7	7	1	-
		PERCENT	100	-		47	47	7	-
GISHKORE SUB-	POST OFFICE	NUMBER	44	6	68	-	1	6	31
		PERCENT	100	14		-	2	14	70
	CONCILITORY COMMITTEE	NUMBER	44	1	72	1	-	8	34
		PERCENT	100	2		2	-	18	77
	POLICE STATION / POST/ CHOWKI	NUMBER	44	10	51	2	4	13	15
		PERCENT	100	23		5	9	30	34
	ON-LINE COMMERCIAL BANK	NUMBER	44	-	74	-	-	8	36
		PERCENT	100	-		-	-	18	82
JHAL JAO SUB-	POST OFFICE	NUMBER	73	-	75	-	2	7	64
		PERCENT	100	-		-	3	10	88
	CONCILITORY COMMITTEE	NUMBER	73	-	120	-	1	2	70
		PERCENT	100	-		-	1	3	96
	POLICE STATION / POST/ CHOWKI	NUMBER	73	2	31	17	26	16	12
		PERCENT	100	3		23	36	22	16
	ON-LINE COMMERCIAL BANK	NUMBER	73	-	118	-	2	2	69
		PERCENT	100	-		-	3	3	95
KORAK JHAO	POST OFFICE	NUMBER	21	-	105	-	-	3	18
		PERCENT	100	-		-	-	14	86
	CONCILITORY COMMITTEE	NUMBER	21	-	195	-	-	-	21
		PERCENT	100	-		-	-	-	100
	POLICE STATION / POST/ CHOWKI	NUMBER	21	-	62	-	1	8	12
		PERCENT	100	-		-	5	38	57

TABLE 8.2 : MOUZAS REPORTING POST OFFICE, RECONCILITORY COMMITTEE, POLICE STATION AND ONLINE COMMERCIAL BANKING FACILITIES BY DISTANCE

ADMINISTRATIVE UNIT	TYPE OF FACILITY		RURAL POPULATED MOUZAS	MOUZAS WITH FACILITY	AVERAGE DISTANCE	MOUZAS BY DISTANCE (IN KM) FROM FACILITY			
						1 - 10	11 - 25	26 - 50	51 AND ABOVE
1	2		3	4	5	6	7	8	9
	ON-LINE COMMERCIAL BANK	NUMBER	21	-	188	-	-	-	21
		PERCENT	100	-		-	-	-	100
MASHKAI	POST OFFICE	NUMBER	49	1	20	18	16	13	1
		PERCENT	100	2		37	33	27	2
	CONCILITORY COMMITTEE	NUMBER	49	1	20	18	16	13	1
		PERCENT	100	2		37	33	27	2
	POLICE STATION / POST/ CHOWKI	NUMBER	49	1	20	18	16	13	1
		PERCENT	100	2		37	33	27	2
	ON-LINE COMMERCIAL BANK	NUMBER	49	-	161	-	1	-	48
		PERCENT	100	-		-	2	-	98
KALAT DISTRICT	**POST OFFICE**	**NUMBER**	**345**	**2**	**54**	**47**	**74**	**80**	**142**
		PERCENT	**100**	**1**		**14**	**21**	**23**	**41**
	CONCILITORY COMMITTEE	**NUMBER**	**345**	**54**	**58**	**29**	**42**	**81**	**139**
		PERCENT	**100**	**16**		**8**	**12**	**23**	**40**
	POLICE STATION / POST/ CHOWKI	**NUMBER**	**345**	**19**	**42**	**70**	**85**	**58**	**113**
		PERCENT	**100**	**6**		**20**	**25**	**17**	**33**
	ON-LINE COMMERCIAL BANK	**NUMBER**	**345**	**2**	**68**	**30**	**51**	**61**	**201**
		PERCENT	**100**	**1**		**9**	**15**	**18**	**58**
GAZG SUB-	POST OFFICE	NUMBER	31	-	58	1	5	19	6
		PERCENT	100	-		3	16	61	19
	CONCILITORY COMMITTEE	NUMBER	31	-	68	-	2	20	9
		PERCENT	100	-		-	6	65	29
	POLICE STATION / POST/ CHOWKI	NUMBER	31	1	41	1	17	7	5
		PERCENT	100	3		3	55	23	16
	ON-LINE COMMERCIAL BANK	NUMBER	31	-	137	-	-	-	31
		PERCENT	100	-		-	-	-	100
JOHAN SUB-	POST OFFICE	NUMBER	60	-	106	-	2	4	54
		PERCENT	100	-		-	3	7	90
	CONCILITORY COMMITTEE	NUMBER	60	20	100	1	3	2	34
		PERCENT	100	33		2	5	3	57
	POLICE STATION / POST/ CHOWKI	NUMBER	60	2	64	1	5	12	40
		PERCENT	100	3		2	8	20	67
	ON-LINE COMMERCIAL BANK	NUMBER	60	-	111	1	-	1	58
		PERCENT	100	-		2	-	2	97
KALAT	POST OFFICE	NUMBER	194	1	46	22	47	49	75
		PERCENT	100	1		11	24	25	39
	CONCILITORY COMMITTEE	NUMBER	194	3	52	15	36	51	89
		PERCENT	100	2		8	19	26	46
	POLICE STATION / POST/ CHOWKI	NUMBER	194	12	41	39	49	33	61
		PERCENT	100	6		20	25	17	31
	ON-LINE COMMERCIAL BANK	NUMBER	194	-	55	10	34	52	98
		PERCENT	100	-		5	18	27	51
MANGOCHAR	POST OFFICE	NUMBER	60	1	22	24	20	8	7
		PERCENT	100	2		40	33	13	12
	CONCILITORY COMMITTEE	NUMBER	60	31	32	13	1	8	7
		PERCENT	100	52		22	2	13	12
	POLICE STATION / POST/ CHOWKI	NUMBER	60	4	20	29	14	6	7
		PERCENT	100	7		48	23	10	12
	ON-LINE COMMERCIAL BANK	NUMBER	60	2	29	19	17	8	14
		PERCENT	100	3		32	28	13	23
KHUZDAR DISTRICT	**POST OFFICE**	**NUMBER**	**1193**	**10**	**75**	**120**	**214**	**289**	**560**
		PERCENT	**100**	**1**		**10**	**18**	**24**	**47**
	CONCILITORY COMMITTEE	**NUMBER**	**1193**	**108**	**89**	**77**	**83**	**223**	**702**
		PERCENT	**100**	**9**		**6**	**7**	**19**	**59**
	POLICE STATION / POST/ CHOWKI	**NUMBER**	**1193**	**44**	**56**	**263**	**256**	**269**	**361**
		PERCENT	**100**	**4**		**22**	**21**	**23**	**30**
	ON-LINE COMMERCIAL BANK	**NUMBER**	**1193**	**5**	**84**	**83**	**138**	**279**	**688**
		PERCENT	**100**	*****		**7**	**12**	**23**	**58**
ARANJI SUB-TEHSIL	POST OFFICE	NUMBER	86	-	114	1	2	10	73
		PERCENT	100	-		1	2	12	85
	CONCILITORY COMMITTEE	NUMBER	86	11	69	6	8	23	38
		PERCENT	100	13		7	9	27	44
	POLICE STATION / POST/ CHOWKI	NUMBER	86	2	44	12	8	41	23
		PERCENT	100	2		14	9	48	27

TABLE 8.2 : MOUZAS REPORTING POST OFFICE, RECONCILITORY COMMITTEE, POLICE STATION AND ONLINE COMMERCIAL BANKING FACILITIES BY DISTANCE

ADMINISTRATIVE UNIT	TYPE OF FACILITY		RURAL POPULATED MOUZAS	MOUZAS WITH FACILITY	AVERAGE DISTANCE	MOUZAS BY DISTANCE (IN KM) FROM FACILITY			
						1 - 10	11 - 25	26 - 50	51 AND ABOVE
1	2		3	4	5	6	7	8	9
	ON-LINE COMMERCIAL BANK	NUMBER	86	-	114	-	3	10	73
		PERCENT	100	-		-	3	12	85
KARAKH SUB-TEHSIL	POST OFFICE	NUMBER	122	2	35	26	30	41	23
		PERCENT	100	2		21	25	34	19
	CONCILITORY COMMITTEE	NUMBER	122	2	63	15	6	29	70
		PERCENT	100	2		12	5	24	57
	POLICE STATION / POST/ CHOWKI	NUMBER	122	10	28	34	27	41	10
		PERCENT	100	8		28	22	34	8
	ON-LINE COMMERCIAL BANK	NUMBER	122	2	36	26	30	40	24
		PERCENT	100	2		21	25	33	20
KHUZDAR TEHSIL	POST OFFICE	NUMBER	335	1	47	23	76	120	115
		PERCENT	100	*		7	23	36	34
	CONCILITORY COMMITTEE	NUMBER	335	53	52	13	39	111	119
		PERCENT	100	16		4	12	33	36
	POLICE STATION / POST/ CHOWKI	NUMBER	335	9	40	82	91	70	83
		PERCENT	100	3		24	27	21	25
	ON-LINE COMMERCIAL BANK	NUMBER	335	-	57	6	39	125	165
		PERCENT	100	-		2	12	37	49
MOOLA SUB-TEHSIL	POST OFFICE	NUMBER	78	3	53	7	21	21	26
		PERCENT	100	4		9	27	27	33
	CONCILITORY COMMITTEE	NUMBER	78	3	115	1	2	3	69
		PERCENT	100	4		1	3	4	88
	POLICE STATION / POST/ CHOWKI	NUMBER	78	4	44	8	24	25	17
		PERCENT	100	5		10	31	32	22
	ON-LINE COMMERCIAL BANK	NUMBER	78	-	120	-	-	3	75
		PERCENT	100	-		-	-	4	96
NAL SUB-TEHSIL	POST OFFICE	NUMBER	121	1	27	20	46	41	13
		PERCENT	100	1		17	38	34	11
	CONCILITORY COMMITTEE	NUMBER	121	2	79	4	2	17	96
		PERCENT	100	2		3	2	14	79
	POLICE STATION / POST/ CHOWKI	NUMBER	121	4	16	49	49	16	3
		PERCENT	100	3		40	40	13	2
	ON-LINE COMMERCIAL BANK	NUMBER	121	-	38	11	32	47	31
		PERCENT	100	-		9	26	39	26
ORNACH SUB-TEHSIL	POST OFFICE	NUMBER	67	3	85	7	3	7	47
		PERCENT	100	4		10	4	10	70
	CONCILITORY COMMITTEE	NUMBER	67	5	108	5	2	6	49
		PERCENT	100	7		7	3	9	73
	POLICE STATION / POST/ CHOWKI	NUMBER	67	10	32	25	14	12	6
		PERCENT	100	15		37	21	18	9
	ON-LINE COMMERCIAL BANK	NUMBER	67	3	95	4	1	7	52
		PERCENT	100	4		6	1	10	78
SAROONA SUB-TEHSIL	POST OFFICE	NUMBER	263	-	163	-	1	4	258
		PERCENT	100	-		-	*	2	98
	CONCILITORY COMMITTEE	NUMBER	263	3	162	1	-	4	255
		PERCENT	100	1		*	-	2	97
	POLICE STATION / POST/ CHOWKI	NUMBER	263	3	134	3	11	32	214
		PERCENT	100	1		1	4	12	81

TABLE 8.2 : MOUZAS REPORTING POST OFFICE, RECONCILITORY COMMITTEE, POLICE STATION AND ONLINE COMMERCIAL BANKING FACILITIES BY DISTANCE

ADMINISTRATIVE UNIT	TYPE OF FACILITY		RURAL POPULATED MOUZAS	MOUZAS WITH FACILITY	AVERAGE DISTANCE	MOUZAS BY DISTANCE (IN KM) FROM FACILITY			
						1 - 10	11 - 25	26 - 50	51 AND ABOVE
1	2		3	4	5	6	7	8	9
	ON-LINE COMMERCIAL BANK	NUMBER	263	-	167	-	-	-	263
		PERCENT	100	-		-	-	-	100
WADH TEHSIL	POST OFFICE	NUMBER	72	-	21	24	22	25	1
		PERCENT	100	-		33	31	35	1
	CONCILITORY COMMITTEE	NUMBER	72	25	21	18	12	15	2
		PERCENT	100	35		25	17	21	3
	POLICE STATION / POST/ CHOWKI	NUMBER	72	1	18	31	20	19	1
		PERCENT	100	1		43	28	26	1
	ON-LINE COMMERCIAL BANK	NUMBER	72	-	21	23	21	27	1
		PERCENT	100	-		32	29	38	1
ZEHRI TEHSIL	POST OFFICE	NUMBER	49	-	28	12	13	20	4
		PERCENT	100	-		24	27	41	8
	CONCILITORY COMMITTEE	NUMBER	49	4	27	14	12	15	4
		PERCENT	100	8		29	24	31	8
	POLICE STATION / POST/ CHOWKI	NUMBER	49	1	23	19	12	13	4
		PERCENT	100	2		39	24	27	8
	ON-LINE COMMERCIAL BANK	NUMBER	49	-	28	13	12	20	4
		PERCENT	100	-		27	24	41	8
LASBELA DISTRICT	**POST OFFICE**	**NUMBER**	**259**	**2**	**36**	**45**	**73**	**93**	**46**
		PERCENT	**100**	**1**		**17**	**28**	**36**	**18**
	CONCILITORY COMMITTEE	**NUMBER**	**259**	**6**	**33**	**55**	**74**	**79**	**45**
		PERCENT	**100**	**2**		**21**	**29**	**31**	**17**
	POLICE STATION / POST/ CHOWKI	**NUMBER**	**259**	**35**	**23**	**68**	**83**	**61**	**12**
		PERCENT	**100**	**14**		**26**	**32**	**24**	**5**
	ON-LINE COMMERCIAL BANK	**NUMBER**	**259**	**9**	**64**	**33**	**38**	**80**	**99**
		PERCENT	**100**	**3**		**13**	**15**	**31**	**38**
BELA TEHSIL	POST OFFICE	NUMBER	65	-	20	21	20	24	-
		PERCENT	100	-		32	31	37	-
	CONCILITORY COMMITTEE	NUMBER	65	-	19	24	18	23	-
		PERCENT	100	-		37	28	35	-
	POLICE STATION / POST/ CHOWKI	NUMBER	65	2	15	30	20	13	-
		PERCENT	100	3		46	31	20	-
	ON-LINE COMMERCIAL BANK	NUMBER	65	-	75	14	9	22	20
		PERCENT	100	-		22	14	34	31
DUREJI TEHSIL	POST OFFICE	NUMBER	20	-	56	-	2	7	11
		PERCENT	100	-		-	10	35	55
	CONCILITORY COMMITTEE	NUMBER	20	-	58	-	2	7	11
		PERCENT	100	-		-	10	35	55
	POLICE STATION / POST/ CHOWKI	NUMBER	20	6	30	1	5	8	-
		PERCENT	100	30		5	25	40	-
	ON-LINE COMMERCIAL BANK	NUMBER	20	-	56	-	2	7	11
		PERCENT	100	-		-	10	35	55
GADDANI TEHSIL	POST OFFICE	NUMBER	3	-	15	-	3	-	-
		PERCENT	100	-		-	100	-	-
	CONCILITORY COMMITTEE	NUMBER	3	-	17	-	3	-	-
		PERCENT	100	-		-	100	-	-
	POLICE STATION / POST/ CHOWKI	NUMBER	3	3	0	-	-	-	-
		PERCENT	100	100		-	-	-	-
	ON-LINE COMMERCIAL BANK	NUMBER	3	1	15	-	2	-	-
		PERCENT	100	33		-	67	-	-
HUB TEHSIL	POST OFFICE	NUMBER	7	1	34	1	1	4	-
		PERCENT	100	14		14	14	57	-
	CONCILITORY COMMITTEE	NUMBER	7	-	32	1	2	4	-
		PERCENT	100	-		14	29	57	-
	POLICE STATION / POST/ CHOWKI	NUMBER	7	6	7	1	-	-	-
		PERCENT	100	86		14	-	-	-

TABLE 8.2 : MOUZAS REPORTING POST OFFICE, RECONCILITORY COMMITTEE, POLICE STATION AND ONLINE COMMERCIAL BANKING FACILITIES BY DISTANCE

ADMINISTRATIVE UNIT	TYPE OF FACILITY		RURAL POPULATED MOUZAS	MOUZAS WITH FACILITY	AVERAGE DISTANCE	MOUZAS BY DISTANCE (IN KM) FROM FACILITY			
						1 - 10	11 - 25	26 - 50	51 AND ABOVE
1	2		3	4	5	6	7	8	9
	ON-LINE COMMERCIAL BANK	NUMBER	7	1	33	1	1	4	-
		PERCENT	100	14		14	14	57	-
KANRAJ TEHSIL	POST OFFICE	NUMBER	9	-	111	-	-	-	9
		PERCENT	100	-		-	-	-	100
	CONCILITORY COMMITTEE	NUMBER	9	-	111	-	-	-	9
		PERCENT	100	-		-	-	-	100
	POLICE STATION / POST/ CHOWKI	NUMBER	9	4	15	2	2	1	-
		PERCENT	100	44		22	22	11	-
	ON-LINE COMMERCIAL BANK	NUMBER	9	-	111	-	-	-	9
		PERCENT	100	-		-	-	-	100
LAKHRA TEHSIL	POST OFFICE	NUMBER	48	-	26	4	19	22	3
		PERCENT	100	-		8	40	46	6
	CONCILITORY COMMITTEE	NUMBER	48	-	23	9	27	9	3
		PERCENT	100	-		19	56	19	6
	POLICE STATION / POST/ CHOWKI	NUMBER	48	6	18	9	28	4	1
		PERCENT	100	13		19	58	8	2
	ON-LINE COMMERCIAL BANK	NUMBER	48	1	105	-	3	11	33
		PERCENT	100	2		-	6	23	69
LIARI TEHSIL	POST OFFICE	NUMBER	45	1	58	1	11	16	16
		PERCENT	100	2		2	24	36	36
	CONCILITORY COMMITTEE	NUMBER	45	5	48	3	5	17	15
		PERCENT	100	11		7	11	38	33
	POLICE STATION / POST/ CHOWKI	NUMBER	45	5	32	5	14	16	5
		PERCENT	100	11		11	31	36	11
	ON-LINE COMMERCIAL BANK	NUMBER	45	5	54	-	6	15	19
		PERCENT	100	11		-	13	33	42
SONMIANI/WINDER TEHSIL	POST OFFICE	NUMBER	21	-	25	2	10	9	-
		PERCENT	100	-		10	48	43	-
	CONCILITORY COMMITTEE	NUMBER	21	1	25	2	10	8	-
		PERCENT	100	5		10	48	38	-
	POLICE STATION / POST/ CHOWKI	NUMBER	21	3	24	4	6	8	-
		PERCENT	100	14		19	29	38	-
	ON-LINE COMMERCIAL BANK	NUMBER	21	-	25	2	10	9	-
		PERCENT	100	-		10	48	43	-
UTHAL TEHSIL	POST OFFICE	NUMBER	41	-	29	16	7	11	7
		PERCENT	100	-		39	17	27	17
	CONCILITORY COMMITTEE	NUMBER	41	-	28	16	7	11	7
		PERCENT	100	-		39	17	27	17
	POLICE STATION / POST/ CHOWKI	NUMBER	41	-	27	16	8	11	6
		PERCENT	100	-		39	20	27	15
	ON-LINE COMMERCIAL BANK	NUMBER	41	1	29	16	5	12	7
		PERCENT	100	2		39	12	29	17
MASTUNG DISTRICT	**POST OFFICE**	**NUMBER**	**247**	**7**	**17**	**129**	**56**	**50**	**5**
		PERCENT	**100**	**3**		**52**	**23**	**20**	**2**
	CONCILITORY COMMITTEE	**NUMBER**	**247**	**82**	**36**	**65**	**13**	**32**	**55**
		PERCENT	**100**	**33**		**26**	**5**	**13**	**22**
	POLICE STATION / POST/ CHOWKI	**NUMBER**	**247**	**46**	**13**	**131**	**43**	**23**	**4**
		PERCENT	**100**	**19**		**53**	**17**	**9**	**2**
	ON-LINE COMMERCIAL BANK	**NUMBER**	**247**	**1**	**38**	**68**	**34**	**74**	**70**
		PERCENT	**100**	*****		**28**	**14**	**30**	**28**
DASHT	POST OFFICE	NUMBER	79	-	26	20	26	28	5
		PERCENT	100	-		25	33	35	6
	CONCILITORY COMMITTEE	NUMBER	79	42	54	-	1	17	19
		PERCENT	100	53		-	1	22	24
	POLICE STATION / POST/ CHOWKI	NUMBER	79	11	23	21	23	20	4
		PERCENT	100	14		27	29	25	5

TABLE 8.2 : MOUZAS REPORTING POST OFFICE, RECONCILITORY COMMITTEE, POLICE STATION AND ONLINE COMMERCIAL BANKING FACILITIES BY DISTANCE

ADMINISTRATIVE UNIT	TYPE OF FACILITY		RURAL POPULATED MOUZAS	MOUZAS WITH FACILITY	AVERAGE DISTANCE	MOUZAS BY DISTANCE (IN KM) FROM FACILITY			
						1 - 10	11 - 25	26 - 50	51 AND ABOVE
1	2		3	4	5	6	7	8	9
	ON-LINE COMMERCIAL BANK	NUMBER	79	-	55	1	7	35	36
		PERCENT	100	-		1	9	44	46
KHAD KOCHA SUB-	POST OFFICE	NUMBER	34	1	20	11	10	12	-
		PERCENT	100	3		32	29	35	-
	CONCILITORY COMMITTEE	NUMBER	34	29	16	3	1	1	-
		PERCENT	100	85		9	3	3	-
	POLICE STATION / POST/ CHOWKI	NUMBER	34	10	11	13	11	-	-
		PERCENT	100	29		38	32	-	-
	ON-LINE COMMERCIAL BANK	NUMBER	34	1	23	7	11	15	-
		PERCENT	100	3		21	32	44	-
KIRDGAP SUB-	POST OFFICE	NUMBER	39	1	18	16	13	9	-
		PERCENT	100	3		41	33	23	-
	CONCILITORY COMMITTEE	NUMBER	39	-	67	-	-	6	33
		PERCENT	100	-		-	-	15	85
	POLICE STATION / POST/ CHOWKI	NUMBER	39	6	11	22	8	3	-
		PERCENT	100	15		56	21	8	-
	ON-LINE COMMERCIAL BANK	NUMBER	39	-	67	-	-	6	33
		PERCENT	100	-		-	-	15	85
MASTUNG	POST OFFICE	NUMBER	95	5	7	82	7	1	-
		PERCENT	100	5		86	7	1	-
	CONCILITORY COMMITTEE	NUMBER	95	11	14	62	11	8	3
		PERCENT	100	12		65	12	8	3
	POLICE STATION / POST/ CHOWKI	NUMBER	95	19	5	75	1	-	-
		PERCENT	100	20		79	1	-	-
	ON-LINE COMMERCIAL BANK	NUMBER	95	-	16	60	16	18	1
		PERCENT	100	-		63	17	19	1
SHAHEED SIKANDAR ABAD DISTI	**POST OFFICE**	**NUMBER**	**257**	**6**	**30**	**74**	**48**	**96**	**33**
		PERCENT	**100**	**2**		**29**	**19**	**37**	**13**
	CONCILITORY COMMITTEE	**NUMBER**	**257**	**74**	**25**	**68**	**36**	**60**	**19**
		PERCENT	**100**	**29**		**26**	**14**	**23**	**7**
	POLICE STATION / POST/ CHOWKI	**NUMBER**	**257**	**60**	**21**	**91**	**50**	**39**	**17**
		PERCENT	**100**	**23**		**35**	**19**	**15**	**7**
	ON-LINE COMMERCIAL BANK	**NUMBER**	**257**	**1**	**34**	**58**	**42**	**110**	**46**
		PERCENT	**100**	*****		**23**	**16**	**43**	**18**
DASHT E GORA	POST OFFICE	NUMBER	19	-	53	-	2	8	9
		PERCENT	100	-		-	11	42	47
	CONCILITORY COMMITTEE	NUMBER	19	16	40	-	1	1	1
		PERCENT	100	84		-	5	5	5
	POLICE STATION / POST/ CHOWKI	NUMBER	19	10	58	-	-	4	5
		PERCENT	100	53		-	-	21	26
	ON-LINE COMMERCIAL BANK	NUMBER	19	-	53	-	2	8	9
		PERCENT	100	-		-	11	42	47
SORAB	POST OFFICE	NUMBER	238	6	28	74	46	88	24
		PERCENT	100	3		31	19	37	10
	CONCILITORY COMMITTEE	NUMBER	238	58	25	68	35	59	18
		PERCENT	100	24		29	15	25	8
	POLICE STATION / POST/ CHOWKI	NUMBER	238	50	19	91	50	35	12
		PERCENT	100	21		38	21	15	5
	ON-LINE COMMERCIAL BANK	NUMBER	238	1	32	58	40	102	37
		PERCENT	100	*		24	17	43	16
MEKRAN DIVISION	**POST OFFICE**	**NUMBER**	**484**	**19**	**45**	**36**	**64**	**86**	**279**
		PERCENT	**100**	**4**		**7**	**13**	**18**	**58**
	CONCILITORY COMMITTEE	**NUMBER**	**484**	**17**	**58**	**22**	**48**	**77**	**320**
		PERCENT	**100**	**4**		**5**	**10**	**16**	**66**
	POLICE STATION / POST/ CHOWKI	**NUMBER**	**484**	**46**	**35**	**65**	**76**	**101**	**196**
		PERCENT	**100**	**10**		**13**	**16**	**21**	**40**
	ON-LINE COMMERCIAL BANK	**NUMBER**	**484**	**5**	**61**	**18**	**55**	**80**	**326**
		PERCENT	**100**	**1**		**4**	**11**	**17**	**67**
GWADAR DISTRICT	**POST OFFICE**	**NUMBER**	**141**	**4**	**66**	**8**	**28**	**23**	**78**
		PERCENT	**100**	**3**		**6**	**20**	**16**	**55**
	CONCILITORY COMMITTEE	**NUMBER**	**141**	**8**	**65**	**5**	**27**	**20**	**81**
		PERCENT	**100**	**6**		**4**	**19**	**14**	**57**
	POLICE STATION / POST/ CHOWKI	**NUMBER**	**141**	**8**	**58**	**11**	**25**	**25**	**72**
		PERCENT	**100**	**6**		**8**	**18**	**18**	**51**

TABLE 8.2 : MOUZAS REPORTING POST OFFICE, RECONCILITORY COMMITTEE, POLICE STATION AND ONLINE COMMERCIAL BANKING FACILITIES BY DISTANCE

ADMINISTRATIVE UNIT	TYPE OF FACILITY		RURAL POPULATED MOUZAS	MOUZAS WITH FACILITY	AVERAGE DISTANCE	MOUZAS BY DISTANCE (IN KM) FROM FACILITY			
						1 - 10	11 - 25	26 - 50	51 AND ABOVE
1	2		3	4	5	6	7	8	9
	ON-LINE COMMERCIAL BANK	**NUMBER**	**141**	**2**	**68**	**5**	**30**	**18**	**86**
		PERCENT	**100**	**1**		**4**	**21**	**13**	**61**
CHIWANI	POST OFFICE	NUMBER	6	-	26	2	2	1	1
		PERCENT	100	-		33	33	17	17
	CONCILITORY COMMITTEE	NUMBER	6	-	62	-	1	1	4
		PERCENT	100	-		-	17	17	67
	POLICE STATION / POST/ CHOWKI	NUMBER	6	-	26	2	2	1	1
		PERCENT	100	-		33	33	17	17
	ON-LINE COMMERCIAL BANK	NUMBER	6	-	62	-	1	1	4
		PERCENT	100	-		-	17	17	67
GAWADAR	POST OFFICE	NUMBER	34	3	25	6	16	4	5
		PERCENT	100	9		18	47	12	15
	CONCILITORY COMMITTEE	NUMBER	34	5	24	5	16	5	3
		PERCENT	100	15		15	47	15	9
	POLICE STATION / POST/ CHOWKI	NUMBER	34	6	25	7	13	3	5
		PERCENT	100	18		21	38	9	15
	ON-LINE COMMERCIAL BANK	NUMBER	34	2	26	5	19	3	5
		PERCENT	100	6		15	56	9	15
ORMARA	POST OFFICE	NUMBER	17	-	30	-	7	10	-
		PERCENT	100	-		-	41	59	-
	CONCILITORY COMMITTEE	NUMBER	17	-	30	-	7	10	-
		PERCENT	100	-		-	41	59	-
	POLICE STATION / POST/ CHOWKI	NUMBER	17	-	28	1	7	9	-
		PERCENT	100	-		6	41	53	-
	ON-LINE COMMERCIAL BANK	NUMBER	17	-	30	-	7	10	-
		PERCENT	100	-		-	41	59	-
PASNI	POST OFFICE	NUMBER	62	-	86	-	2	4	56
		PERCENT	100	-		-	3	6	90
	CONCILITORY COMMITTEE	NUMBER	62	3	88	-	2	4	53
		PERCENT	100	5		-	3	6	85
	POLICE STATION / POST/ CHOWKI	NUMBER	62	1	82	1	2	8	50
		PERCENT	100	2		2	3	13	81
	ON-LINE COMMERCIAL BANK	NUMBER	62	-	94	-	2	4	56
		PERCENT	100	-		-	3	6	90
SUNTSER	POST OFFICE	NUMBER	22	1	108	-	1	4	16
		PERCENT	100	5		-	5	18	73
	CONCILITORY COMMITTEE	NUMBER	22	-	84	-	1	-	21
		PERCENT	100	-		-	5	-	95
	POLICE STATION / POST/ CHOWKI	NUMBER	22	1	66	-	1	4	16
		PERCENT	100	5		-	5	18	73
	ON-LINE COMMERCIAL BANK	NUMBER	22	-	84	-	1	-	21
		PERCENT	100	-		-	5	-	95
KECH DISTRICT	**POST OFFICE**	**NUMBER**	**248**	**13**	**67**	**17**	**30**	**55**	**133**
		PERCENT	**100**	**5**		**7**	**12**	**22**	**54**
	CONCILITORY COMMITTEE	**NUMBER**	**248**	**7**	**83**	**6**	**17**	**49**	**169**
		PERCENT	**100**	**3**		**2**	**7**	**20**	**68**
	POLICE STATION / POST/ CHOWKI	**NUMBER**	**248**	**14**	**47**	**35**	**46**	**71**	**82**
		PERCENT	**100**	**6**		**14**	**19**	**29**	**33**
	ON-LINE COMMERCIAL BANK	**NUMBER**	**248**	**1**	**82**	**3**	**20**	**54**	**170**
		PERCENT	**100**	*****		**1**	**8**	**22**	**69**
BALNIGORE SUB-TEHSIL	POST OFFICE	NUMBER	35	1	92	-	-	3	31
		PERCENT	100	3		-	-	9	89
	CONCILITORY COMMITTEE	NUMBER	35	1	91	-	-	4	30
		PERCENT	100	3		-	-	11	86
	POLICE STATION / POST/ CHOWKI	NUMBER	35	-	88	-	-	5	30
		PERCENT	100	-		-	-	14	86
	ON-LINE COMMERCIAL BANK	NUMBER	35	-	91	-	-	4	31
		PERCENT	100	-		-	-	11	89
BULAIDA SUB-TEHSIL	POST OFFICE	NUMBER	11	-	41	1	3	4	3
		PERCENT	100	-		9	27	36	27
	CONCILITORY COMMITTEE	NUMBER	11	-	75	-	-	3	8
		PERCENT	100	-		-	-	27	73
	POLICE STATION / POST/ CHOWKI	NUMBER	11	1	29	1	4	5	-
		PERCENT	100	9		9	36	45	-

TABLE 8.2 : MOUZAS REPORTING POST OFFICE, RECONCILITORY COMMITTEE, POLICE STATION AND ONLINE COMMERCIAL BANKING FACILITIES BY DISTANCE

ADMINISTRATIVE UNIT	TYPE OF FACILITY		RURAL POPULATED MOUZAS	MOUZAS WITH FACILITY	AVERAGE DISTANCE	MOUZAS BY DISTANCE (IN KM) FROM FACILITY			
						1 - 10	11 - 25	26 - 50	51 AND ABOVE
1	2		3	4	5	6	7	8	9
	ON-LINE COMMERCIAL BANK	NUMBER	11	-	75	-	-	3	8
		PERCENT	100	-		-	-	27	73
DASHT SUB-TEHSIL	POST OFFICE	NUMBER	43	1	58	4	6	7	25
		PERCENT	100	2		9	14	16	58
	CONCILITORY COMMITTEE	NUMBER	43	-	92	-	-	5	38
		PERCENT	100	-		-	-	12	88
	POLICE STATION / POST/ CHOWKI	NUMBER	43	1	42	8	12	9	13
		PERCENT	100	2		19	28	21	30
	ON-LINE COMMERCIAL BANK	NUMBER	43	-	94	-	-	5	38
		PERCENT	100	-		-	-	12	88
HOSHAB SUB-TEHSIL	POST OFFICE	NUMBER	28	2	75	5	5	5	11
		PERCENT	100	7		18	18	18	39
	CONCILITORY COMMITTEE	NUMBER	28	-	143	-	-	1	27
		PERCENT	100	-		-	-	4	96
	POLICE STATION / POST/ CHOWKI	NUMBER	28	1	58	5	3	10	9
		PERCENT	100	4		18	11	36	32
	ON-LINE COMMERCIAL BANK	NUMBER	28	-	137	-	-	1	27
		PERCENT	100	-		-	-	4	96
KECH (TURBAT) TEHSIL	POST OFFICE	NUMBER	75	9	34	6	16	34	10
		PERCENT	100	12		8	21	45	13
	CONCILITORY COMMITTEE	NUMBER	75	6	35	6	17	36	10
		PERCENT	100	8		8	23	48	13
	POLICE STATION / POST/ CHOWKI	NUMBER	75	11	24	20	19	19	6
		PERCENT	100	15		27	25	25	8
	ON-LINE COMMERCIAL BANK	NUMBER	75	1	35	3	20	41	10
		PERCENT	100	1		4	27	55	13
ZAMORAN SUB-TEHSIL	POST OFFICE	NUMBER	56	-	100	1	-	2	53
		PERCENT	100	-		2	-	4	95
	CONCILITORY COMMITTEE	NUMBER	56	-	104	-	-	-	56
		PERCENT	100	-		-	-	-	100
	POLICE STATION / POST/ CHOWKI	NUMBER	56	-	49	1	8	23	24
		PERCENT	100	-		2	14	41	43
	ON-LINE COMMERCIAL BANK	NUMBER	56	-	104	-	-	-	56
		PERCENT	100	-		-	-	-	100
PANJGUR DISTRICT	**POST OFFICE**	**NUMBER**	**95**	**2**	**76**	**11**	**6**	**8**	**68**
		PERCENT	**100**	**2**		**12**	**6**	**8**	**72**
	CONCILITORY COMMITTEE	**NUMBER**	**95**	**2**	**78**	**11**	**4**	**8**	**70**
		PERCENT	**100**	**2**		**12**	**4**	**8**	**74**
	POLICE STATION / POST/ CHOWKI	**NUMBER**	**95**	**24**	**62**	**19**	**5**	**5**	**42**
		PERCENT	**100**	**25**		**20**	**5**	**5**	**44**
	ON-LINE COMMERCIAL BANK	**NUMBER**	**95**	**2**	**79**	**10**	**5**	**8**	**70**
		PERCENT	**100**	**2**		**11**	**5**	**8**	**74**
GICHK SUB-TEHSIL	POST OFFICE	NUMBER	22	1	110	-	-	-	21
		PERCENT	100	5		-	-	-	95
	CONCILITORY COMMITTEE	NUMBER	22	1	110	-	-	-	21
		PERCENT	100	5		-	-	-	95
	POLICE STATION / POST/ CHOWKI	NUMBER	22	1	110	-	-	-	21
		PERCENT	100	5		-	-	-	95
	ON-LINE COMMERCIAL BANK	NUMBER	22	1	110	-	-	-	21
		PERCENT	100	5		-	-	-	95
GOWARGO TEHSIL	POST OFFICE	NUMBER	32	-	83	-	-	7	25
		PERCENT	100	-		-	-	22	78
	CONCILITORY COMMITTEE	NUMBER	32	-	83	-	-	7	25
		PERCENT	100	-		-	-	22	78
	POLICE STATION / POST/ CHOWKI	NUMBER	32	12	36	9	1	3	7
		PERCENT	100	38		28	3	9	22
	ON-LINE COMMERCIAL BANK	NUMBER	32	-	83	-	-	7	25
		PERCENT	100	-		-	-	22	78
PANJGUR TEHSIL	POST OFFICE	NUMBER	17	1	10	10	5	1	-
		PERCENT	100	6		59	29	6	-
	CONCILITORY COMMITTEE	NUMBER	17	1	10	11	4	1	-
		PERCENT	100	6		65	24	6	-
	POLICE STATION / POST/ CHOWKI	NUMBER	17	2	9	10	4	1	-
		PERCENT	100	12		59	24	6	-

TABLE 8.2 : MOUZAS REPORTING POST OFFICE, RECONCILITORY COMMITTEE, POLICE STATION AND ONLINE COMMERCIAL BANKING FACILITIES BY DISTANCE

ADMINISTRATIVE UNIT	TYPE OF FACILITY		RURAL POPULATED MOUZAS	MOUZAS WITH FACILITY	AVERAGE DISTANCE	MOUZAS BY DISTANCE (IN KM) FROM FACILITY			
						1 - 10	11 - 25	26 - 50	51 AND ABOVE
1	2		3	4	5	6	7	8	9
	ON-LINE COMMERCIAL BANK	NUMBER	17	1	10	10	5	1	-
		PERCENT	100	6		59	29	6	-
PAROME TEHSIL	POST OFFICE	NUMBER	24	-	82	1	1	-	22
		PERCENT	100	-		4	4	-	92
	CONCILITORY COMMITTEE	NUMBER	24	-	90	-	-	-	24
		PERCENT	100	-		-	-	-	100
	POLICE STATION / POST/ CHOWKI	NUMBER	24	9	82	-	-	1	14
		PERCENT	100	38		-	-	4	58
	ON-LINE COMMERCIAL BANK	NUMBER	24	-	90	-	-	-	24
		PERCENT	100	-		-	-	-	100
NASIRABAD DIVISION	**POST OFFICE**	**NUMBER**	**860**	**28**	**45**	**253**	**300**	**249**	**30**
		PERCENT	**100**	**3**		**29**	**35**	**29**	**3**
	CONCILITORY COMMITTEE	**NUMBER**	**860**	**69**	**58**	**173**	**184**	**257**	**177**
		PERCENT	**100**	**8**		**20**	**21**	**30**	**21**
	POLICE STATION / POST/ CHOWKI	**NUMBER**	**860**	**159**	**35**	**431**	**178**	**69**	**23**
		PERCENT	**100**	**18**		**50**	**21**	**8**	**3**
	ON-LINE COMMERCIAL BANK	**NUMBER**	**860**	**12**	**61**	**115**	**192**	**281**	**260**
		PERCENT	**100**	**1**		**13**	**22**	**33**	**30**
JAFFARABAD DISTRICT	**POST OFFICE**	**NUMBER**	**184**	**7**	**15**	**64**	**92**	**21**	**-**
		PERCENT	**100**	**4**		**35**	**50**	**11**	**-**
	CONCILITORY COMMITTEE	**NUMBER**	**184**	**3**	**26**	**34**	**52**	**94**	**1**
		PERCENT	**100**	**2**		**18**	**28**	**51**	**1**
	POLICE STATION / POST/ CHOWKI	**NUMBER**	**184**	**58**	**8**	**102**	**18**	**6**	**-**
		PERCENT	**100**	**32**		**55**	**10**	**3**	**-**
	ON-LINE COMMERCIAL BANK	**NUMBER**	**184**	**4**	**27**	**31**	**49**	**99**	**1**
		PERCENT	**100**	**2**		**17**	**27**	**54**	**1**
GANDHAKA	POST OFFICE	NUMBER	90	4	16	23	53	10	-
		PERCENT	100	4		26	59	11	-
	CONCILITORY COMMITTEE	NUMBER	90	-	36	1	9	79	1
		PERCENT	100	-		1	10	88	1

TABLE 8.2 : MOUZAS REPORTING POST OFFICE, RECONCILITORY COMMITTEE, POLICE STATION AND ONLINE COMMERCIAL BANKING FACILITIES BY DISTANCE

ADMINISTRATIVE UNIT	TYPE OF FACILITY		RURAL POPULATED MOUZAS	MOUZAS WITH FACILITY	AVERAGE DISTANCE	MOUZAS BY DISTANCE (IN KM) FROM FACILITY			
						1 - 10	11 - 25	26 - 50	51 AND ABOVE
1	2		3	4	5	6	7	8	9
	POLICE STATION / POST/ CHOWKI	NUMBER	90	23	9	51	11	5	-
		PERCENT	100	26		57	12	6	-
	ON-LINE COMMERCIAL BANK	NUMBER	90	-	37	-	7	82	1
		PERCENT	100	-		-	8	91	1
JHAT PAT	POST OFFICE	NUMBER	48	2	14	20	20	6	-
		PERCENT	100	4		42	42	13	-
	CONCILITORY COMMITTEE	NUMBER	48	1	18	13	24	10	-
		PERCENT	100	2		27	50	21	-
	POLICE STATION / POST/ CHOWKI	NUMBER	48	19	8	23	6	-	-
		PERCENT	100	40		48	13	-	-
	ON-LINE COMMERCIAL BANK	NUMBER	48	2	19	11	23	12	-
		PERCENT	100	4		23	48	25	-
USTA MUHAMMAD	POST OFFICE	NUMBER	46	1	14	21	19	5	-
		PERCENT	100	2		46	41	11	-
	CONCILITORY COMMITTEE	NUMBER	46	2	15	20	19	5	-
		PERCENT	100	4		43	41	11	-
	POLICE STATION / POST/ CHOWKI	NUMBER	46	16	6	28	1	1	-
		PERCENT	100	35		61	2	2	-
	ON-LINE COMMERCIAL BANK	NUMBER	46	2	15	20	19	5	-
		PERCENT	100	4		43	41	11	-
JHAL MAGSI DISTRICT	**POST OFFICE**	**NUMBER**	**184**	**-**	**25**	**34**	**63**	**86**	**1**
		PERCENT	**100**	**-**		**18**	**34**	**47**	**1**
	CONCILITORY COMMITTEE	**NUMBER**	**184**	**-**	**109**	**2**	**3**	**32**	**147**
		PERCENT	**100**	**-**		**1**	**2**	**17**	**80**
	POLICE STATION / POST/ CHOWKI	**NUMBER**	**184**	**23**	**9**	**111**	**47**	**3**	**-**
		PERCENT	**100**	**13**		**60**	**26**	**2**	**-**
	ON-LINE COMMERCIAL BANK	**NUMBER**	**184**	**-**	**117**	**3**	**7**	**12**	**162**
		PERCENT	**100**	**-**		**2**	**4**	**7**	**88**
GANDAWA	POST OFFICE	NUMBER	43	-	16	13	24	6	-
		PERCENT	100	-		30	56	14	-
	CONCILITORY COMMITTEE	NUMBER	43	-	87	-	1	9	33
		PERCENT	100	-		-	2	21	77
	POLICE STATION / POST/ CHOWKI	NUMBER	43	8	8	27	8	-	-
		PERCENT	100	19		63	19	-	-
	ON-LINE COMMERCIAL BANK	NUMBER	43	-	64	3	7	11	22
		PERCENT	100	-		7	16	26	51
JHAL MAGSI	POST OFFICE	NUMBER	105	-	24	21	35	49	-
		PERCENT	100	-		20	33	47	-
	CONCILITORY COMMITTEE	NUMBER	105	-	126	2	2	16	85
		PERCENT	100	-		2	2	15	81
	POLICE STATION / POST/ CHOWKI	NUMBER	105	11	8	68	25	1	-
		PERCENT	100	10		65	24	1	-
	ON-LINE COMMERCIAL BANK	NUMBER	105	-	144	-	-	1	104
		PERCENT	100	-		-	-	1	99
MIRPUR SUB-	POST OFFICE	NUMBER	36	-	38	-	4	31	1
		PERCENT	100	-		-	11	86	3
	CONCILITORY COMMITTEE	NUMBER	36	-	87	-	-	7	29
		PERCENT	100	-		-	-	19	81
	POLICE STATION / POST/ CHOWKI	NUMBER	36	4	14	16	14	2	-
		PERCENT	100	11		44	39	6	-
	ON-LINE COMMERCIAL BANK	NUMBER	36	-	103	-	-	-	36
		PERCENT	100	-		-	-	-	100
KACHHI DISTRICT	**POST OFFICE**	**NUMBER**	**281**	**4**	**20**	**110**	**79**	**79**	**9**
		PERCENT	**100**	**1**		**39**	**28**	**28**	**3**
	CONCILITORY COMMITTEE	**NUMBER**	**281**	**34**	**16**	**125**	**73**	**41**	**8**
		PERCENT	**100**	**12**		**44**	**26**	**15**	**3**
	POLICE STATION / POST/ CHOWKI	**NUMBER**	**281**	**14**	**17**	**140**	**75**	**37**	**15**
		PERCENT	**100**	**5**		**50**	**27**	**13**	**5**
	ON-LINE COMMERCIAL BANK	**NUMBER**	**281**	**6**	**37**	**63**	**66**	**71**	**75**
		PERCENT	**100**	**2**		**22**	**23**	**25**	**27**
BALANARI SUB-	POST OFFICE	NUMBER	65	3	16	38	15	5	4
		PERCENT	100	5		58	23	8	6
	CONCILITORY COMMITTEE	NUMBER	65	5	15	40	10	6	4
		PERCENT	100	8		62	15	9	6

TABLE 8.2 : MOUZAS REPORTING POST OFFICE, RECONCILITORY COMMITTEE, POLICE STATION AND ONLINE COMMERCIAL BANKING FACILITIES BY DISTANCE

ADMINISTRATIVE UNIT	TYPE OF FACILITY		RURAL POPULATED MOUZAS	MOUZAS WITH FACILITY	AVERAGE DISTANCE	MOUZAS BY DISTANCE (IN KM) FROM FACILITY			
						1 - 10	11 - 25	26 - 50	51 AND ABOVE
1	2		3	4	5	6	7	8	9
	POLICE STATION / POST/ CHOWKI	NUMBER	65	1	31	17	19	14	14
		PERCENT	100	2		26	29	22	22
	ON-LINE COMMERCIAL BANK	NUMBER	65	4	52	5	10	19	27
		PERCENT	100	6		8	15	29	42
BHAG	POST OFFICE	NUMBER	113	-	19	43	40	30	-
		PERCENT	100	-		38	35	27	-
	CONCILITORY COMMITTEE	NUMBER	113	-	19	42	38	32	1
		PERCENT	100	-		37	34	28	1
	POLICE STATION / POST/ CHOWKI	NUMBER	113	2	15	59	30	21	1
		PERCENT	100	2		52	27	19	1
	ON-LINE COMMERCIAL BANK	NUMBER	113	-	20	40	39	32	2
		PERCENT	100	-		35	35	28	2
DHADAR	POST OFFICE	NUMBER	29	-	8	19	10	-	-
		PERCENT	100	-		66	34	-	-
	CONCILITORY COMMITTEE	NUMBER	29	21	11	4	4	-	-
		PERCENT	100	72		14	14	-	-
	POLICE STATION / POST/ CHOWKI	NUMBER	29	7	5	19	3	-	-
		PERCENT	100	24		66	10	-	-
	ON-LINE COMMERCIAL BANK	NUMBER	29	2	9	17	10	-	-
		PERCENT	100	7		59	34	-	-
KHATTAN SUB-	POST OFFICE	NUMBER	19	-	26	-	6	13	-
		PERCENT	100	-		-	32	68	-
	CONCILITORY COMMITTEE	NUMBER	19	2	14	13	1	2	1
		PERCENT	100	11		68	5	11	5
	POLICE STATION / POST/ CHOWKI	NUMBER	19	2	7	15	2	-	-
		PERCENT	100	11		79	11	-	-
	ON-LINE COMMERCIAL BANK	NUMBER	19	-	26	-	6	13	-
		PERCENT	100	-		-	32	68	-
MACH SUB-	POST OFFICE	NUMBER	7	1	52	-	1	1	4
		PERCENT	100	14		-	14	14	57
	CONCILITORY COMMITTEE	NUMBER	7	5	40	-	1	-	1
		PERCENT	100	71		-	14	-	14
	POLICE STATION / POST/ CHOWKI	NUMBER	7	1	14	4	-	2	-
		PERCENT	100	14		57	-	29	-
	ON-LINE COMMERCIAL BANK	NUMBER	7	-	45	1	1	1	4
		PERCENT	100	-		14	14	14	57
SANNI SUB-	POST OFFICE	NUMBER	48	-	28	10	7	30	1
		PERCENT	100	-		21	15	63	2
	CONCILITORY COMMITTEE	NUMBER	48	1	12	26	19	1	1
		PERCENT	100	2		54	40	2	2
	POLICE STATION / POST/ CHOWKI	NUMBER	48	1	10	26	21	-	-
		PERCENT	100	2		54	44	-	-
	ON-LINE COMMERCIAL BANK	NUMBER	48	-	76	-	-	6	42
		PERCENT	100	-		-	-	13	88
NASIRABAD DISTRICT	**POST OFFICE**	**NUMBER**	**166**	**4**	**30**	**20**	**63**	**59**	**20**
		PERCENT	**100**	**2**		**12**	**38**	**36**	**12**
	CONCILITORY COMMITTEE	**NUMBER**	**166**	**9**	**36**	**2**	**52**	**82**	**21**
		PERCENT	**100**	**5**		**1**	**31**	**49**	**13**
	POLICE STATION / POST/ CHOWKI	**NUMBER**	**166**	**26**	**18**	**72**	**37**	**23**	**8**
		PERCENT	**100**	**16**		**43**	**22**	**14**	**5**
	ON-LINE COMMERCIAL BANK	**NUMBER**	**166**	**2**	**37**	**1**	**49**	**92**	**22**
		PERCENT	**100**	**1**		**1**	**30**	**55**	**13**
BABA KOT	POST OFFICE	NUMBER	32	1	30	4	15	9	3
		PERCENT	100	3		13	47	28	9
	CONCILITORY COMMITTEE	NUMBER	32	-	33	-	18	11	3
		PERCENT	100	-		-	56	34	9
	POLICE STATION / POST/ CHOWKI	NUMBER	32	4	9	22	5	-	1
		PERCENT	100	13		69	16	-	3
	ON-LINE COMMERCIAL BANK	NUMBER	32	-	34	-	17	12	3
		PERCENT	100	-		-	53	38	9
CHATTAR SUB-	POST OFFICE	NUMBER	52	1	40	3	10	26	12
		PERCENT	100	2		6	19	50	23
	CONCILITORY COMMITTEE	NUMBER	52	2	41	1	9	29	11
		PERCENT	100	4		2	17	56	21

TABLE 8.2 : MOUZAS REPORTING POST OFFICE, RECONCILITORY COMMITTEE, POLICE STATION AND ONLINE COMMERCIAL BANKING FACILITIES BY DISTANCE

ADMINISTRATIVE UNIT	TYPE OF FACILITY		RURAL POPULATED MOUZAS	MOUZAS WITH FACILITY	AVERAGE DISTANCE	MOUZAS BY DISTANCE (IN KM) FROM FACILITY			
						1 - 10	11 - 25	26 - 50	51 AND ABOVE
1	2		3	4	5	6	7	8	9
	POLICE STATION / POST/ CHOWKI	NUMBER	52	4	29	13	10	19	6
		PERCENT	100	8		25	19	37	12
	ON-LINE COMMERCIAL BANK	NUMBER	52	-	42	1	9	31	11
		PERCENT	100	-		2	17	60	21
DERA MURAD JAMALI	POST OFFICE	NUMBER	19	2	20	1	12	4	-
		PERCENT	100	11		5	63	21	-
	CONCILITORY COMMITTEE	NUMBER	19	7	23	-	9	3	-
		PERCENT	100	37		-	47	16	-
	POLICE STATION / POST/ CHOWKI	NUMBER	19	11	9	7	1	-	-
		PERCENT	100	58		37	5	-	-
	ON-LINE COMMERCIAL BANK	NUMBER	19	2	21	-	13	4	-
		PERCENT	100	11		-	68	21	-
LANDHI	POST OFFICE	NUMBER	27	-	34	-	9	15	3
		PERCENT	100	-		-	33	56	11
	CONCILITORY COMMITTEE	NUMBER	27	-	41	-	2	21	4
		PERCENT	100	-		-	7	78	15
	POLICE STATION / POST/ CHOWKI	NUMBER	27	3	8	18	6	-	-
		PERCENT	100	11		67	22	-	-
	ON-LINE COMMERCIAL BANK	NUMBER	27	-	42	-	1	22	4
		PERCENT	100	-		-	4	81	15
TAMBOO	POST OFFICE	NUMBER	36	-	18	12	17	5	2
		PERCENT	100	-		33	47	14	6
	CONCILITORY COMMITTEE	NUMBER	36	-	31	1	14	18	3
		PERCENT	100	-		3	39	50	8
	POLICE STATION / POST/ CHOWKI	NUMBER	36	4	17	12	15	4	1
		PERCENT	100	11		33	42	11	3
	ON-LINE COMMERCIAL BANK	NUMBER	36	-	38	-	9	23	4
		PERCENT	100	-		-	25	64	11
SOHBATPUR DISTRICT	**POST OFFICE**	**NUMBER**	**45**	**13**	**10**	**25**	**3**	**4**	**-**
		PERCENT	**100**	**29**		**56**	**7**	**9**	**-**
	CONCILITORY COMMITTEE	**NUMBER**	**45**	**23**	**20**	**10**	**4**	**8**	**-**
		PERCENT	**100**	**51**		**22**	**9**	**18**	**-**
	POLICE STATION / POST/ CHOWKI	**NUMBER**	**45**	**38**	**4**	**6**	**1**	**-**	**-**
		PERCENT	**100**	**84**		**13**	**2**	**-**	**-**
	ON-LINE COMMERCIAL BANK	**NUMBER**	**45**	**-**	**17**	**17**	**21**	**7**	**-**
		PERCENT	**100**	**-**		**38**	**47**	**16**	**-**
FARIDABAD	POST OFFICE	NUMBER	9	4	5	5	-	-	-
		PERCENT	100	44		56	-	-	-
	CONCILITORY COMMITTEE	NUMBER	9	9	-	-	-	-	-
		PERCENT	100	100		-	-	-	-
	POLICE STATION / POST/ CHOWKI	NUMBER	9	9	0	-	-	-	-
		PERCENT	100	100		-	-	-	-
	ON-LINE COMMERCIAL BANK	NUMBER	9	-	16	2	7	-	-
		PERCENT	100	-		22	78	-	-
HAIRDEEN	POST OFFICE	NUMBER	5	2	3	3	-	-	-
		PERCENT	100	40		60	-	-	-
	CONCILITORY COMMITTEE	NUMBER	5	5	-	-	-	-	-
		PERCENT	100	100		-	-	-	-
	POLICE STATION / POST/ CHOWKI	NUMBER	5	4	2	1	-	-	-
		PERCENT	100	80		20	-	-	-
	ON-LINE COMMERCIAL BANK	NUMBER	5	-	7	4	1	-	-
		PERCENT	100	-		80	20	-	-
MANJHI PUR	POST OFFICE	NUMBER	7	3	6	4	-	-	-
		PERCENT	100	43		57	-	-	-
	CONCILITORY COMMITTEE	NUMBER	7	-	16	3	4	-	-
		PERCENT	100	-		43	57	-	-
	POLICE STATION / POST/ CHOWKI	NUMBER	7	4	1	3	-	-	-
		PERCENT	100	57		43	-	-	-
	ON-LINE COMMERCIAL BANK	NUMBER	7	-	16	3	4	-	-
		PERCENT	100	-		43	57	-	-
PANHWAR	POST OFFICE	NUMBER	8	1	29	1	2	4	-
		PERCENT	100	13		13	25	50	-
	CONCILITORY COMMITTEE	NUMBER	8	-	36	-	-	8	-
		PERCENT	100	-		-	-	100	-

TABLE 8.2 : MOUZAS REPORTING POST OFFICE, RECONCILITORY COMMITTEE, POLICE STATION AND ONLINE COMMERCIAL BANKING FACILITIES BY DISTANCE

ADMINISTRATIVE UNIT	TYPE OF FACILITY		RURAL POPULATED MOUZAS	MOUZAS WITH FACILITY	AVERAGE DISTANCE	MOUZAS BY DISTANCE (IN KM) FROM FACILITY			
						1 - 10	11 - 25	26 - 50	51 AND ABOVE
1	2		3	4	5	6	7	8	9
	POLICE STATION / POST/ CHOWKI	NUMBER	8	7	15	-	1	-	-
		PERCENT	100	88		-	13	-	-
	ON-LINE COMMERCIAL BANK	NUMBER	8	-	34	-	1	7	-
		PERCENT	100	-		-	13	88	-
SAID MUHAMMAD KANRANI	POST OFFICE	NUMBER	4	1	4	3	-	-	-
		PERCENT	100	25		75	-	-	-
	CONCILITORY COMMITTEE	NUMBER	4	4	-	-	-	-	-
		PERCENT	100	100		-	-	-	-
	POLICE STATION / POST/ CHOWKI	NUMBER	4	4	0	-	-	-	-
		PERCENT	100	100		-	-	-	-
	ON-LINE COMMERCIAL BANK	NUMBER	4	-	18	-	4	-	-
		PERCENT	100	-		-	100	-	-
SOHBATPUR	POST OFFICE	NUMBER	12	2	5	9	1	-	-
		PERCENT	100	17		75	8	-	-
	CONCILITORY COMMITTEE	NUMBER	12	5	6	7	-	-	-
		PERCENT	100	42		58	-	-	-
	POLICE STATION / POST/ CHOWKI	NUMBER	12	10	3	2	-	-	-
		PERCENT	100	83		17	-	-	-
	ON-LINE COMMERCIAL BANK	NUMBER	12	-	10	8	4	-	-
		PERCENT	100	-		67	33	-	-
QUETTA DIVISION	**POST OFFICE**	**NUMBER**	**481**	**27**	**45**	**183**	**238**	**29**	**4**
		PERCENT	**100**	**6**		**38**	**49**	**6**	**1**
	CONCILITORY COMMITTEE	**NUMBER**	**481**	**65**	**58**	**159**	**210**	**28**	**19**
		PERCENT	**100**	**14**		**33**	**44**	**6**	**4**
	POLICE STATION / POST/ CHOWKI	**NUMBER**	**481**	**92**	**35**	**159**	**197**	**31**	**2**
		PERCENT	**100**	**19**		**33**	**41**	**6**	**0**
	ON-LINE COMMERCIAL BANK	**NUMBER**	**481**	**15**	**61**	**190**	**228**	**38**	**10**
		PERCENT	**100**	**3**		**40**	**47**	**8**	**2**
KILLA ABDULLAH DISTRICT	**POST OFFICE**	**NUMBER**	**98**	**4**	**17**	**32**	**47**	**15**	**-**
		PERCENT	**100**	**4**		**33**	**48**	**15**	**-**
	CONCILITORY COMMITTEE	**NUMBER**	**98**	**5**	**30**	**17**	**42**	**22**	**12**
		PERCENT	**100**	**5**		**17**	**43**	**22**	**12**
	POLICE STATION / POST/ CHOWKI	**NUMBER**	**98**	**23**	**17**	**23**	**42**	**10**	**-**
		PERCENT	**100**	**23**		**23**	**43**	**10**	**-**
	ON-LINE COMMERCIAL BANK	**NUMBER**	**98**	**3**	**18**	**27**	**52**	**16**	**-**
		PERCENT	**100**	**3**		**28**	**53**	**16**	**-**
CHAMAN	POST OFFICE	NUMBER	30	-	9	21	8	1	-
		PERCENT	100	-		70	27	3	-
	CONCILITORY COMMITTEE	NUMBER	30	5	10	17	7	1	-
		PERCENT	100	17		57	23	3	-
	POLICE STATION / POST/ CHOWKI	NUMBER	30	10	9	15	4	1	-
		PERCENT	100	33		50	13	3	-
	ON-LINE COMMERCIAL BANK	NUMBER	30	1	9	19	9	1	-
		PERCENT	100	3		63	30	3	-
DOBANDI SUB-	POST OFFICE	NUMBER	47	-	23	-	36	11	-
		PERCENT	100	-		-	77	23	-
	CONCILITORY COMMITTEE	NUMBER	47	-	24	-	35	12	-
		PERCENT	100	-		-	74	26	-
	POLICE STATION / POST/ CHOWKI	NUMBER	47	-	22	1	37	9	-
		PERCENT	100	-		2	79	19	-
	ON-LINE COMMERCIAL BANK	NUMBER	47	-	22	-	39	8	-
		PERCENT	100	-		-	83	17	-
GULISTAN	POST OFFICE	NUMBER	10	2	20	3	2	3	-
		PERCENT	100	20		30	20	30	-
	CONCILITORY COMMITTEE	NUMBER	10	-	64	-	-	5	5
		PERCENT	100	-		-	-	50	50
	POLICE STATION / POST/ CHOWKI	NUMBER	10	6	5	3	1	-	-
		PERCENT	100	60		30	10	-	-
	ON-LINE COMMERCIAL BANK	NUMBER	10	-	30	-	3	7	-
		PERCENT	100	-		-	30	70	-
KILLA ABDULLAH	POST OFFICE	NUMBER	11	2	6	8	1	-	-
		PERCENT	100	18		73	9	-	-
	CONCILITORY COMMITTEE	NUMBER	11	-	65	-	-	4	7
		PERCENT	100	-		-	-	36	64

TABLE 8.2 : MOUZAS REPORTING POST OFFICE, RECONCILITORY COMMITTEE, POLICE STATION AND ONLINE COMMERCIAL BANKING FACILITIES BY DISTANCE

ADMINISTRATIVE UNIT	TYPE OF FACILITY		RURAL POPULATED MOUZAS	MOUZAS WITH FACILITY	AVERAGE DISTANCE	MOUZAS BY DISTANCE (IN KM) FROM FACILITY			
						1 - 10	11 - 25	26 - 50	51 AND ABOVE
1	2		3	4	5	6	7	8	9
	POLICE STATION / POST/ CHOWKI	NUMBER	11	7	3	4	-	-	-
		PERCENT	100	64		36	-	-	-
	ON-LINE COMMERCIAL BANK	NUMBER	11	2	6	8	1	-	-
		PERCENT	100	18		73	9	-	-
PISHIN DISTRICT	**POST OFFICE**	**NUMBER**	**325**	**7**	**14**	**127**	**173**	**14**	**4**
		PERCENT	**100**	**2**		**39**	**53**	**4**	**1**
	CONCILITORY COMMITTEE	**NUMBER**	**325**	**56**	**13**	**109**	**152**	**5**	**3**
		PERCENT	**100**	**17**		**34**	**47**	**2**	**1**
	POLICE STATION / POST/ CHOWKI	**NUMBER**	**325**	**33**	**14**	**118**	**151**	**21**	**2**
		PERCENT	**100**	**10**		**36**	**46**	**6**	**1**
	ON-LINE COMMERCIAL BANK	**NUMBER**	**325**	**2**	**15**	**133**	**162**	**21**	**7**
		PERCENT	**100**	**1**		**41**	**50**	**6**	**2**
BARSHORE SUB-	POST OFFICE	NUMBER	249	-	12	105	136	5	3
		PERCENT	100	-		42	55	2	1
	CONCILITORY COMMITTEE	NUMBER	249	-	12	105	139	2	3
		PERCENT	100	-		42	56	1	1
	POLICE STATION / POST/ CHOWKI	NUMBER	249	-	13	107	131	9	2
		PERCENT	100	-		43	53	4	1
	ON-LINE COMMERCIAL BANK	NUMBER	249	-	12	117	123	6	3
		PERCENT	100	-		47	49	2	1
HARAM ZAI SUB-	POST OFFICE	NUMBER	15	-	18	5	9	1	-
		PERCENT	100	-		33	60	7	-
	CONCILITORY COMMITTEE	NUMBER	15	11	11	2	2	-	-
		PERCENT	100	73		13	13	-	-
	POLICE STATION / POST/ CHOWKI	NUMBER	15	-	33	1	4	10	-
		PERCENT	100	-		7	27	67	-
	ON-LINE COMMERCIAL BANK	NUMBER	15	1	23	4	6	4	-
		PERCENT	100	7		27	40	27	-
KAREZAT SUB-	POST OFFICE	NUMBER	27	4	20	5	13	5	-
		PERCENT	100	15		19	48	19	-
	CONCILITORY COMMITTEE	NUMBER	27	26	28	-	-	1	-
		PERCENT	100	96		-	-	4	-
	POLICE STATION / POST/ CHOWKI	NUMBER	27	18	16	2	7	-	-
		PERCENT	100	67		7	26	-	-
	ON-LINE COMMERCIAL BANK	NUMBER	27	1	24	2	15	9	-
		PERCENT	100	4		7	56	33	-
PISHIN	POST OFFICE	NUMBER	28	3	15	11	13	1	-
		PERCENT	100	11		39	46	4	-
	CONCILITORY COMMITTEE	NUMBER	28	13	20	2	11	2	-
		PERCENT	100	46		7	39	7	-
	POLICE STATION / POST/ CHOWKI	NUMBER	28	11	14	8	8	1	-
		PERCENT	100	39		29	29	4	-
	ON-LINE COMMERCIAL BANK	NUMBER	28	-	26	9	16	1	2
		PERCENT	100	-		32	57	4	7
SARANAN	POST OFFICE	NUMBER	6	-	32	1	2	2	1
		PERCENT	100	-		17	33	33	17
	CONCILITORY COMMITTEE	NUMBER	6	6	-	-	-	-	-
		PERCENT	100	100		-	-	-	-
	POLICE STATION / POST/ CHOWKI	NUMBER	6	4	23	-	1	1	-
		PERCENT	100	67		-	17	17	-
	ON-LINE COMMERCIAL BANK	NUMBER	6	-	38	1	2	1	2
		PERCENT	100	-		17	33	17	33
QUETTA DISTRICT	**POST OFFICE**	**NUMBER**	**58**	**16**	**11**	**24**	**18**	**-**	**-**
		PERCENT	**100**	**28**		**41**	**31**	**-**	**-**
	CONCILITORY COMMITTEE	**NUMBER**	**58**	**4**	**16**	**33**	**16**	**1**	**4**
		PERCENT	**100**	**7**		**57**	**28**	**2**	**7**
	POLICE STATION / POST/ CHOWKI	**NUMBER**	**58**	**36**	**8**	**18**	**4**	**-**	**-**
		PERCENT	**100**	**62**		**31**	**7**	**-**	**-**
	ON-LINE COMMERCIAL BANK	**NUMBER**	**58**	**10**	**15**	**30**	**14**	**1**	**3**
		PERCENT	**100**	**17**		**52**	**24**	**2**	**5**
PANJ PAI SUB-	POST OFFICE	NUMBER	4	1	11	2	1	-	-
		PERCENT	100	25		50	25	-	-
	CONCILITORY COMMITTEE	NUMBER	4	-	80	-	-	-	4
		PERCENT	100	-		-	-	-	100

TABLE 8.2 : MOUZAS REPORTING POST OFFICE, RECONCILITORY COMMITTEE, POLICE STATION AND ONLINE COMMERCIAL BANKING FACILITIES BY DISTANCE

ADMINISTRATIVE UNIT	TYPE OF FACILITY		RURAL POPULATED MOUZAS	MOUZAS WITH FACILITY	AVERAGE DISTANCE	MOUZAS BY DISTANCE (IN KM) FROM FACILITY			
						1 - 10	11 - 25	26 - 50	51 AND ABOVE
1	2		3	4	5	6	7	8	9
	POLICE STATION / POST/ CHOWKI	NUMBER	4	3	9	1	-	-	-
		PERCENT	100	75		25	-	-	-
	ON-LINE COMMERCIAL BANK	NUMBER	4	-	62	1	-	-	3
		PERCENT	100	-		25	-	-	75
QUETTA CITY	POST OFFICE	NUMBER	16	6	11	6	4	-	-
		PERCENT	100	38		38	25	-	-
	CONCILITORY COMMITTEE	NUMBER	16	2	7	13	1	-	-
		PERCENT	100	13		81	6	-	-
	POLICE STATION / POST/ CHOWKI	NUMBER	16	12	5	4	-	-	-
		PERCENT	100	75		25	-	-	-
	ON-LINE COMMERCIAL BANK	NUMBER	16	5	6	11	-	-	-
		PERCENT	100	31		69	-	-	-
QUETTA SADDAR	POST OFFICE	NUMBER	38	9	12	16	13	-	-
		PERCENT	100	24		42	34	-	-
	CONCILITORY COMMITTEE	NUMBER	38	2	12	20	15	1	-
		PERCENT	100	5		53	39	3	-
	POLICE STATION / POST/ CHOWKI	NUMBER	38	21	8	13	4	-	-
		PERCENT	100	55		34	11	-	-
	ON-LINE COMMERCIAL BANK	NUMBER	38	5	12	18	14	1	-
		PERCENT	100	13		47	37	3	-
RAKHSHAN DIVISION	**POST OFFICE**	**NUMBER**	**446**	**14**	**45**	**77**	**91**	**110**	**154**
		PERCENT	**100**	**3**		**17**	**20**	**25**	**35**
	CONCILITORY COMMITTEE	**NUMBER**	**446**	**83**	**58**	**49**	**81**	**118**	**115**
		PERCENT	**100**	**19**		**11**	**18**	**26**	**26**
	POLICE STATION / POST/ CHOWKI	**NUMBER**	**446**	**19**	**35**	**90**	**102**	**132**	**103**
		PERCENT	**100**	**4**		**20**	**23**	**30**	**23**
	ON-LINE COMMERCIAL BANK	**NUMBER**	**446**	**6**	**61**	**45**	**79**	**116**	**200**
		PERCENT	**100**	**1**		**10**	**18**	**26**	**45**
CHAGAI DISTRICT	**POST OFFICE**	**NUMBER**	**48**	**6**	**57**	**4**	**11**	**7**	**20**
		PERCENT	**100**	**13**		**8**	**23**	**15**	**42**
	CONCILITORY COMMITTEE	**NUMBER**	**48**	**18**	**66**	**-**	**5**	**7**	**18**
		PERCENT	**100**	**38**		**-**	**10**	**15**	**38**
	POLICE STATION / POST/ CHOWKI	**NUMBER**	**48**	**2**	**75**	**-**	**8**	**12**	**26**
		PERCENT	**100**	**4**		**-**	**17**	**25**	**54**
	ON-LINE COMMERCIAL BANK	**NUMBER**	**48**	**3**	**71**	**2**	**7**	**10**	**26**
		PERCENT	**100**	**6**		**4**	**15**	**21**	**54**
CHAGAI SUB-	POST OFFICE	NUMBER	10	1	13	3	5	1	-
		PERCENT	100	10		30	50	10	-
	CONCILITORY COMMITTEE	NUMBER	10	-	46	-	2	3	5
		PERCENT	100	-		-	20	30	50
	POLICE STATION / POST/ CHOWKI	NUMBER	10	-	49	-	1	4	5
		PERCENT	100	-		-	10	40	50
	ON-LINE COMMERCIAL BANK	NUMBER	10	-	44	1	1	4	4
		PERCENT	100	-		10	10	40	40
DALBANDIN	POST OFFICE	NUMBER	30	3	71	1	6	5	15
		PERCENT	100	10		3	20	17	50
	CONCILITORY COMMITTEE	NUMBER	30	15	70	-	3	3	9
		PERCENT	100	50		-	10	10	30
	POLICE STATION / POST/ CHOWKI	NUMBER	30	2	73	-	6	5	17
		PERCENT	100	7		-	20	17	57
	ON-LINE COMMERCIAL BANK	NUMBER	30	1	71	1	6	5	17
		PERCENT	100	3		3	20	17	57
NOKUNDI SUB-	POST OFFICE	NUMBER	6	1	60	-	-	1	4
		PERCENT	100	17		-	-	17	67
	CONCILITORY COMMITTEE	NUMBER	6	1	98	-	-	1	4
		PERCENT	100	17		-	-	17	67
	POLICE STATION / POST/ CHOWKI	NUMBER	6	-	138	-	-	2	4
		PERCENT	100	-		-	-	33	67
	ON-LINE COMMERCIAL BANK	NUMBER	6	1	98	-	-	1	4
		PERCENT	100	17		-	-	17	67
TAFTAN SUB-	POST OFFICE	NUMBER	2	1	80	-	-	-	1
		PERCENT	100	50		-	-	-	50
	CONCILITORY COMMITTEE	NUMBER	2	2	-	-	-	-	-
		PERCENT	100	100		-	-	-	-

TABLE 8.2 : MOUZAS REPORTING POST OFFICE, RECONCILITORY COMMITTEE, POLICE STATION AND ONLINE COMMERCIAL BANKING FACILITIES BY DISTANCE

ADMINISTRATIVE UNIT	TYPE OF FACILITY		RURAL POPULATED MOUZAS	MOUZAS WITH FACILITY	AVERAGE DISTANCE	MOUZAS BY DISTANCE (IN KM) FROM FACILITY			
						1 - 10	11 - 25	26 - 50	51 AND ABOVE
1	2		3	4	5	6	7	8	9
	POLICE STATION / POST/ CHOWKI	NUMBER	2	-	33	-	1	1	-
		PERCENT	100	-		-	50	50	-
	ON-LINE COMMERCIAL BANK	NUMBER	2	1	230	-	-	-	1
		PERCENT	100	50		-	-	-	50
KHARAN DISTRICT	**POST OFFICE**	**NUMBER**	**177**	**1**	**31**	**52**	**47**	**42**	**35**
		PERCENT	**100**	**1**		**29**	**27**	**24**	**20**
	CONCILITORY COMMITTEE	**NUMBER**	**177**	**1**	**34**	**29**	**50**	**62**	**35**
		PERCENT	**100**	**1**		**16**	**28**	**35**	**20**
	POLICE STATION / POST/ CHOWKI	**NUMBER**	**177**	**1**	**24**	**63**	**54**	**45**	**14**
		PERCENT	**100**	**1**		**36**	**31**	**25**	**8**
	ON-LINE COMMERCIAL BANK	**NUMBER**	**177**	**-**	**34**	**29**	**51**	**62**	**35**
		PERCENT	**100**	**-**		**16**	**29**	**35**	**20**
KHARAN	POST OFFICE	NUMBER	37	-	20	16	10	10	1
		PERCENT	100	-		43	27	27	3
	CONCILITORY COMMITTEE	NUMBER	37	-	20	16	10	10	1
		PERCENT	100	-		43	27	27	3
	POLICE STATION / POST/ CHOWKI	NUMBER	37	-	18	18	9	10	-
		PERCENT	100	-		49	24	27	-
	ON-LINE COMMERCIAL BANK	NUMBER	37	-	19	17	10	9	1
		PERCENT	100	-		46	27	24	3
PATKIN	POST OFFICE	NUMBER	28	-	65	-	-	2	26
		PERCENT	100	-		-	-	7	93
	CONCILITORY COMMITTEE	NUMBER	28	-	65	-	-	2	26
		PERCENT	100	-		-	-	7	93
	POLICE STATION / POST/ CHOWKI	NUMBER	28	-	42	4	3	11	10
		PERCENT	100	-		14	11	39	36
	ON-LINE COMMERCIAL BANK	NUMBER	28	-	65	-	-	2	26
		PERCENT	100	-		-	-	7	93
SAR KHARAN	POST OFFICE	NUMBER	61	1	14	34	19	6	1
		PERCENT	100	2		56	31	10	2
	CONCILITORY COMMITTEE	NUMBER	61	1	24	11	22	26	1
		PERCENT	100	2		18	36	43	2
	POLICE STATION / POST/ CHOWKI	NUMBER	61	1	13	35	20	4	1
		PERCENT	100	2		57	33	7	2
	ON-LINE COMMERCIAL BANK	NUMBER	61	-	25	10	23	27	1
		PERCENT	100	-		16	38	44	2
TOHMULK	POST OFFICE	NUMBER	51	-	40	2	18	24	7
		PERCENT	100	-		4	35	47	14
	CONCILITORY COMMITTEE	NUMBER	51	-	40	2	18	24	7
		PERCENT	100	-		4	35	47	14
	POLICE STATION / POST/ CHOWKI	NUMBER	51	-	31	6	22	20	3
		PERCENT	100	-		12	43	39	6
	ON-LINE COMMERCIAL BANK	NUMBER	51	-	40	2	18	24	7
		PERCENT	100	-		4	35	47	14
NUSHKI DISTRICT	**POST OFFICE**	**NUMBER**	**33**	**-**	**53**	**1**	**7**	**12**	**13**
		PERCENT	**100**	**-**		**3**	**21**	**36**	**39**
	CONCILITORY COMMITTEE	**NUMBER**	**33**	**-**	**43**	**1**	**7**	**13**	**12**
		PERCENT	**100**	**-**		**3**	**21**	**39**	**36**
	POLICE STATION / POST/ CHOWKI	**NUMBER**	**33**	**1**	**43**	**1**	**6**	**13**	**12**
		PERCENT	**100**	**3**		**3**	**18**	**39**	**36**
	ON-LINE COMMERCIAL BANK	**NUMBER**	**33**	**-**	**43**	**1**	**7**	**13**	**12**
		PERCENT	**100**	**-**		**3**	**21**	**39**	**36**
DAK SUB-	POST OFFICE	NUMBER	14	-	60	-	-	4	10
		PERCENT	100	-		-	-	29	71
	CONCILITORY COMMITTEE	NUMBER	14	-	60	-	-	4	10
		PERCENT	100	-		-	-	29	71
	POLICE STATION / POST/ CHOWKI	NUMBER	14	-	60	-	-	4	10
		PERCENT	100	-		-	-	29	71
	ON-LINE COMMERCIAL BANK	NUMBER	14	-	60	-	-	4	10
		PERCENT	100	-		-	-	29	71
NUSHKI	POST OFFICE	NUMBER	19	-	48	1	7	8	3
		PERCENT	100	-		5	37	42	16
	CONCILITORY COMMITTEE	NUMBER	19	-	31	1	7	9	2
		PERCENT	100	-		5	37	47	11

TABLE 8.2 : MOUZAS REPORTING POST OFFICE, RECONCILITORY COMMITTEE, POLICE STATION AND ONLINE COMMERCIAL BANKING FACILITIES BY DISTANCE

ADMINISTRATIVE UNIT	TYPE OF FACILITY		RURAL POPULATED MOUZAS	MOUZAS WITH FACILITY	AVERAGE DISTANCE	MOUZAS BY DISTANCE (IN KM) FROM FACILITY			
						1 - 10	11 - 25	26 - 50	51 AND ABOVE
1	2		3	4	5	6	7	8	9
	POLICE STATION / POST/ CHOWKI	NUMBER	19	1	31	1	6	9	2
		PERCENT	100	5		5	32	47	11
	ON-LINE COMMERCIAL BANK	NUMBER	19	-	31	1	7	9	2
		PERCENT	100	-		5	37	47	11
WASHUK DISTRICT	**POST OFFICE**	**NUMBER**	**188**	**7**	**52**	**20**	**26**	**49**	**86**
		PERCENT	**100**	**4**		**11**	**14**	**26**	**46**
	CONCILITORY COMMITTEE	**NUMBER**	**188**	**64**	**47**	**19**	**19**	**36**	**50**
		PERCENT	**100**	**34**		**10**	**10**	**19**	**27**
	POLICE STATION / POST/ CHOWKI	**NUMBER**	**188**	**15**	**41**	**26**	**34**	**62**	**51**
		PERCENT	**100**	**8**		**14**	**18**	**33**	**27**
	ON-LINE COMMERCIAL BANK	**NUMBER**	**188**	**3**	**107**	**13**	**14**	**31**	**127**
		PERCENT	**100**	**2**		**7**	**7**	**16**	**68**
BESMYA	POST OFFICE	NUMBER	29	1	33	5	5	14	4
		PERCENT	100	3		17	17	48	14
	CONCILITORY COMMITTEE	NUMBER	29	5	31	4	4	14	2
		PERCENT	100	17		14	14	48	7
	POLICE STATION / POST/ CHOWKI	NUMBER	29	2	28	5	6	14	2
		PERCENT	100	7		17	21	48	7
	ON-LINE COMMERCIAL BANK	NUMBER	29	1	33	5	5	14	4
		PERCENT	100	3		17	17	48	14
MASHKEEL	POST OFFICE	NUMBER	55	2	45	5	11	19	18
		PERCENT	100	4		9	20	35	33
	CONCILITORY COMMITTEE	NUMBER	55	32	47	3	3	9	8
		PERCENT	100	58		5	5	16	15
	POLICE STATION / POST/ CHOWKI	NUMBER	55	7	42	4	11	20	13
		PERCENT	100	13		7	20	36	24
	ON-LINE COMMERCIAL BANK	NUMBER	55	-	211	-	-	1	54
		PERCENT	100	-		-	-	2	98
NAG	POST OFFICE	NUMBER	31	-	85	-	-	2	29
		PERCENT	100	-		-	-	6	94
	CONCILITORY COMMITTEE	NUMBER	31	1	67	3	3	4	20
		PERCENT	100	3		10	10	13	65
	POLICE STATION / POST/ CHOWKI	NUMBER	31	1	56	5	4	6	15
		PERCENT	100	3		16	13	19	48
	ON-LINE COMMERCIAL BANK	NUMBER	31	-	85	-	-	2	29
		PERCENT	100	-		-	-	6	94
SHAHO GARDI	POST OFFICE	NUMBER	44	2	62	2	1	10	29
		PERCENT	100	5		5	2	23	66
	CONCILITORY COMMITTEE	NUMBER	44	22	65	1	-	5	16
		PERCENT	100	50		2	-	11	36
	POLICE STATION / POST/ CHOWKI	NUMBER	44	2	46	4	4	18	16
		PERCENT	100	5		9	9	41	36
	ON-LINE COMMERCIAL BANK	NUMBER	44	-	88	-	-	10	34
		PERCENT	100	-		-	-	23	77
WASHUK	POST OFFICE	NUMBER	29	2	29	8	9	4	6
		PERCENT	100	7		28	31	14	21
	CONCILITORY COMMITTEE	NUMBER	29	4	25	8	9	4	4
		PERCENT	100	14		28	31	14	14
	POLICE STATION / POST/ CHOWKI	NUMBER	29	3	28	8	9	4	5
		PERCENT	100	10		28	31	14	17
	ON-LINE COMMERCIAL BANK	NUMBER	29	2	29	8	9	4	6
		PERCENT	100	7		28	31	14	21
SIBI DIVISION	**POST OFFICE**	**NUMBER**	**690**	**17**	**45**	**148**	**177**	**113**	**235**
		PERCENT	**100**	**2**		**21**	**26**	**16**	**34**
	CONCILITORY COMMITTEE	**NUMBER**	**690**	**38**	**58**	**90**	**117**	**114**	**331**
		PERCENT	**100**	**6**		**13**	**17**	**17**	**48**
	POLICE STATION / POST/ CHOWKI	**NUMBER**	**690**	**36**	**35**	**196**	**137**	**100**	**221**
		PERCENT	**100**	**5**		**28**	**20**	**14**	**32**
	ON-LINE COMMERCIAL BANK	**NUMBER**	**690**	**5**	**61**	**106**	**146**	**130**	**303**
		PERCENT	**100**	**1**		**15**	**21**	**19**	**44**
DERA BUGTI DISTRICT	**POST OFFICE**	**NUMBER**	**213**	**-**	**47**	**18**	**59**	**58**	**78**
		PERCENT	**100**	**-**		**8**	**28**	**27**	**37**
	CONCILITORY COMMITTEE	**NUMBER**	**213**	**3**	**46**	**28**	**57**	**47**	**78**
		PERCENT	**100**	**1**		**13**	**27**	**22**	**37**

TABLE 8.2 : MOUZAS REPORTING POST OFFICE, RECONCILITORY COMMITTEE, POLICE STATION AND ONLINE COMMERCIAL BANKING FACILITIES BY DISTANCE

ADMINISTRATIVE UNIT	TYPE OF FACILITY		RURAL POPULATED MOUZAS	MOUZAS WITH FACILITY	AVERAGE DISTANCE	MOUZAS BY DISTANCE (IN KM) FROM FACILITY			
						1 - 10	11 - 25	26 - 50	51 AND ABOVE
1	2		3	4	5	6	7	8	9
	POLICE STATION / POST/ CHOWKI	**NUMBER**	**213**	**12**	**37**	**45**	**50**	**40**	**66**
		PERCENT	**100**	**6**		**21**	**23**	**19**	**31**
	ON-LINE COMMERCIAL BANK	**NUMBER**	**213**	**-**	**71**	**9**	**24**	**45**	**135**
		PERCENT	**100**	**-**		**4**	**11**	**21**	**63**
BAIKAR SUB-TEHSIL	POST OFFICE	NUMBER	13	-	119	-	-	-	13
		PERCENT	100	-		-	-	-	100
	CONCILITORY COMMITTEE	NUMBER	13	-	113	-	-	-	13
		PERCENT	100	-		-	-	-	100
	POLICE STATION / POST/ CHOWKI	NUMBER	13	-	77	-	1	-	12
		PERCENT	100	-		-	8	-	92
	ON-LINE COMMERCIAL BANK	NUMBER	13	-	111	-	1	-	12
		PERCENT	100	-		-	8	-	92
DERA BUGTI TEHSIL	POST OFFICE	NUMBER	46	-	14	16	29	1	-
		PERCENT	100	-		35	63	2	-
	CONCILITORY COMMITTEE	NUMBER	46	-	15	15	30	1	-
		PERCENT	100	-		33	65	2	-
	POLICE STATION / POST/ CHOWKI	NUMBER	46	3	14	17	25	1	-
		PERCENT	100	7		37	54	2	-
	ON-LINE COMMERCIAL BANK	NUMBER	46	-	62	7	16	2	21
		PERCENT	100	-		15	35	4	46
LOTI	POST OFFICE	NUMBER	22	-	29	-	10	11	1
		PERCENT	100	-		-	45	50	5
	CONCILITORY COMMITTEE	NUMBER	22	2	12	10	9	1	-
		PERCENT	100	9		45	41	5	-
	POLICE STATION / POST/ CHOWKI	NUMBER	22	4	9	13	4	1	-
		PERCENT	100	18		59	18	5	-
	ON-LINE COMMERCIAL BANK	NUMBER	22	-	121	-	-	1	21
		PERCENT	100	-		-	-	5	95
MALAM SUB-	POST OFFICE	NUMBER	17	-	77	-	-	1	16
		PERCENT	100	-		-	-	6	94
	CONCILITORY COMMITTEE	NUMBER	17	-	77	-	-	1	16
		PERCENT	100	-		-	-	6	94
	POLICE STATION / POST/ CHOWKI	NUMBER	17	-	71	-	-	1	16
		PERCENT	100	-		-	-	6	94
	ON-LINE COMMERCIAL BANK	NUMBER	17	-	77	-	-	1	16
		PERCENT	100	-		-	-	6	94
PHELAWAGH	POST OFFICE	NUMBER	12	-	112	-	-	-	12
		PERCENT	100	-		-	-	-	100
	CONCILITORY COMMITTEE	NUMBER	12	-	112	-	-	-	12
		PERCENT	100	-		-	-	-	100
	POLICE STATION / POST/ CHOWKI	NUMBER	12	-	72	-	-	-	12
		PERCENT	100	-		-	-	-	100
	ON-LINE COMMERCIAL BANK	NUMBER	12	-	111	-	-	-	12
		PERCENT	100	-		-	-	-	100
PIR KOH SUB-TEHSIL	POST OFFICE	NUMBER	46	-	60	-	1	16	29
		PERCENT	100	-		-	2	35	63
	CONCILITORY COMMITTEE	NUMBER	46	1	61	1	1	14	29
		PERCENT	100	2		2	2	30	63
	POLICE STATION / POST/ CHOWKI	NUMBER	46	1	51	-	2	24	19
		PERCENT	100	2		-	4	52	41
	ON-LINE COMMERCIAL BANK	NUMBER	46	-	61	1	1	14	30
		PERCENT	100	-		2	2	30	65
SANGSELLAH SUB-TEHSIL	POST OFFICE	NUMBER	20	-	45	-	1	12	7
		PERCENT	100	-		-	5	60	35
	CONCILITORY COMMITTEE	NUMBER	20	-	45	-	1	12	7
		PERCENT	100	-		-	5	60	35
	POLICE STATION / POST/ CHOWKI	NUMBER	20	-	45	-	1	12	7
		PERCENT	100	-		-	5	60	35
	ON-LINE COMMERCIAL BANK	NUMBER	20	-	45	-	1	12	7
		PERCENT	100	-		-	5	60	35
SUI TEHSIL	POST OFFICE	NUMBER	37	-	24	2	18	17	-
		PERCENT	100	-		5	49	46	-
	CONCILITORY COMMITTEE	NUMBER	37	-	28	2	16	18	1
		PERCENT	100	-		5	43	49	3

TABLE 8.2 : MOUZAS REPORTING POST OFFICE, RECONCILITORY COMMITTEE, POLICE STATION AND ONLINE COMMERCIAL BANKING FACILITIES BY DISTANCE

ADMINISTRATIVE UNIT	TYPE OF FACILITY		RURAL POPULATED MOUZAS	MOUZAS WITH FACILITY	AVERAGE DISTANCE	MOUZAS BY DISTANCE (IN KM) FROM FACILITY			
						1 - 10	11 - 25	26 - 50	51 AND ABOVE
1	2		3	4	5	6	7	8	9
	POLICE STATION / POST/ CHOWKI	NUMBER	37	4	13	15	17	1	-
		PERCENT	100	11		41	46	3	-
	ON-LINE COMMERCIAL BANK	NUMBER	37	-	52	1	5	15	16
		PERCENT	100	-		3	14	41	43
HARNAI DISTRICT	**POST OFFICE**	**NUMBER**	**83**	**2**	**17**	**44**	**20**	**11**	**6**
		PERCENT	**100**	**2**		**53**	**24**	**13**	**7**
	CONCILITORY COMMITTEE	**NUMBER**	**83**	**3**	**25**	**29**	**15**	**30**	**6**
		PERCENT	**100**	**4**		**35**	**18**	**36**	**7**
	POLICE STATION / POST/ CHOWKI	**NUMBER**	**83**	**8**	**17**	**47**	**11**	**10**	**7**
		PERCENT	**100**	**10**		**57**	**13**	**12**	**8**
	ON-LINE COMMERCIAL BANK	**NUMBER**	**83**	**1**	**19**	**33**	**32**	**11**	**6**
		PERCENT	**100**	**1**		**40**	**39**	**13**	**7**
HARNAI	POST OFFICE	NUMBER	60	2	20	29	13	10	6
		PERCENT	100	3		48	22	17	10
	CONCILITORY COMMITTEE	NUMBER	60	2	20	29	13	10	6
		PERCENT	100	3		48	22	17	10
	POLICE STATION / POST/ CHOWKI	NUMBER	60	6	20	27	11	10	6
		PERCENT	100	10		45	18	17	10
	ON-LINE COMMERCIAL BANK	NUMBER	60	1	20	29	14	10	6
		PERCENT	100	2		48	23	17	10
KHOAST SUB-	POST OFFICE	NUMBER	14	-	10	11	2	1	-
		PERCENT	100	-		79	14	7	-
	CONCILITORY COMMITTEE	NUMBER	14	1	43	-	-	13	-
		PERCENT	100	7		-	-	93	-
	POLICE STATION / POST/ CHOWKI	NUMBER	14	2	9	11	-	-	1
		PERCENT	100	14		79	-	-	7
	ON-LINE COMMERCIAL BANK	NUMBER	14	-	18	2	11	1	-
		PERCENT	100	-		14	79	7	-
SHAHRIG	POST OFFICE	NUMBER	9	-	10	4	5	-	-
		PERCENT	100	-		44	56	-	-
	CONCILITORY COMMITTEE	NUMBER	9	-	35	-	2	7	-
		PERCENT	100	-		-	22	78	-
	POLICE STATION / POST/ CHOWKI	NUMBER	9	-	6	9	-	-	-
		PERCENT	100	-		100	-	-	-
	ON-LINE COMMERCIAL BANK	NUMBER	9	-	14	2	7	-	-
		PERCENT	100	-		22	78	-	-
KOHLU DISTRICT	**POST OFFICE**	**NUMBER**	**182**	**-**	**88**	**7**	**10**	**23**	**142**
		PERCENT	**100**	**-**		**4**	**5**	**13**	**78**
	CONCILITORY COMMITTEE	**NUMBER**	**182**	**-**	**159**	**-**	**4**	**13**	**165**
		PERCENT	**100**	**-**		**-**	**2**	**7**	**91**
	POLICE STATION / POST/ CHOWKI	**NUMBER**	**182**	**2**	**91**	**8**	**10**	**24**	**138**
		PERCENT	**100**	**1**		**4**	**5**	**13**	**76**
	ON-LINE COMMERCIAL BANK	**NUMBER**	**182**	**-**	**91**	**6**	**10**	**22**	**144**
		PERCENT	**100**	**-**		**3**	**5**	**12**	**79**
KAHAN	POST OFFICE	NUMBER	110	-	109	1	-	1	108
		PERCENT	100	-		1	-	1	98
	CONCILITORY COMMITTEE	NUMBER	110	-	188	-	-	1	109
		PERCENT	100	-		-	-	1	99
	POLICE STATION / POST/ CHOWKI	NUMBER	110	-	114	2	-	2	106
		PERCENT	100	-		2	-	2	96
	ON-LINE COMMERCIAL BANK	NUMBER	110	-	114	-	-	-	110
		PERCENT	100	-		-	-	-	100
KOHLU	POST OFFICE	NUMBER	8	-	11	6	2	-	-
		PERCENT	100	-		75	25	-	-
	CONCILITORY COMMITTEE	NUMBER	8	-	200	-	-	-	8
		PERCENT	100	-		-	-	-	100
	POLICE STATION / POST/ CHOWKI	NUMBER	8	1	8	6	1	-	-
		PERCENT	100	13		75	13	-	-
	ON-LINE COMMERCIAL BANK	NUMBER	8	-	11	6	2	-	-
		PERCENT	100	-		75	25	-	-
MAWAND	POST OFFICE	NUMBER	37	-	82	-	-	7	30
		PERCENT	100	-		-	-	19	81
	CONCILITORY COMMITTEE	NUMBER	37	-	82	-	-	7	30
		PERCENT	100	-		-	-	19	81

TABLE 8.2 : MOUZAS REPORTING POST OFFICE, RECONCILITORY COMMITTEE, POLICE STATION AND ONLINE COMMERCIAL BANKING FACILITIES BY DISTANCE

ADMINISTRATIVE UNIT	TYPE OF FACILITY		RURAL POPULATED MOUZAS	MOUZAS WITH FACILITY	AVERAGE DISTANCE	MOUZAS BY DISTANCE (IN KM) FROM FACILITY			
						1 - 10	11 - 25	26 - 50	51 AND ABOVE
1	2		3	4	5	6	7	8	9
	POLICE STATION / POST/ CHOWKI	NUMBER	37	1	79	-	1	7	28
		PERCENT	100	3		-	3	19	76
	ON-LINE COMMERCIAL BANK	NUMBER	37	-	82	-	-	7	30
		PERCENT	100	-		-	-	19	81
SUB-TEHSIL GRISANI	POST OFFICE	NUMBER	4	-	28	-	2	2	-
		PERCENT	100	-		-	50	50	-
	CONCILITORY COMMITTEE	NUMBER	4	-	200	-	-	-	4
		PERCENT	100	-		-	-	-	100
	POLICE STATION / POST/ CHOWKI	NUMBER	4	-	28	-	2	2	-
		PERCENT	100	-		-	50	50	-
	ON-LINE COMMERCIAL BANK	NUMBER	4	-	28	-	2	2	-
		PERCENT	100	-		-	50	50	-
SUB-TEHSIL TAMBOO	POST OFFICE	NUMBER	23	-	34	-	6	13	4
		PERCENT	100	-		-	26	57	17
	CONCILITORY COMMITTEE	NUMBER	23	-	128	-	4	5	14
		PERCENT	100	-		-	17	22	61
	POLICE STATION / POST/ CHOWKI	NUMBER	23	-	34	-	6	13	4
		PERCENT	100	-		-	26	57	17
	ON-LINE COMMERCIAL BANK	NUMBER	23	-	34	-	6	13	4
		PERCENT	100	-		-	26	57	17
SIBI DISTRICT	**POST OFFICE**	**NUMBER**	**128**	**12**	**19**	**50**	**49**	**8**	**9**
		PERCENT	**100**	**9**		**39**	**38**	**6**	**7**
	CONCILITORY COMMITTEE	**NUMBER**	**128**	**25**	**66**	**11**	**5**	**6**	**81**
		PERCENT	**100**	**20**		**9**	**4**	**5**	**63**
	POLICE STATION / POST/ CHOWKI	**NUMBER**	**128**	**3**	**18**	**57**	**49**	**10**	**9**
		PERCENT	**100**	**2**		**45**	**38**	**8**	**7**
	ON-LINE COMMERCIAL BANK	**NUMBER**	**128**	**1**	**27**	**38**	**43**	**31**	**15**
		PERCENT	**100**	**1**		**30**	**34**	**24**	**12**
KOT MANDAI SUB-	POST OFFICE	NUMBER	8	-	78	1	-	-	7
		PERCENT	100	-		13	-	-	88
	CONCILITORY COMMITTEE	NUMBER	8	2	70	2	-	-	4
		PERCENT	100	25		25	-	-	50
	POLICE STATION / POST/ CHOWKI	NUMBER	8	-	81	1	-	-	7
		PERCENT	100	-		13	-	-	88
	ON-LINE COMMERCIAL BANK	NUMBER	8	-	88	-	-	-	8
		PERCENT	100	-		-	-	-	100
LEHRI	POST OFFICE	NUMBER	88	2	13	39	42	5	-
		PERCENT	100	2		44	48	6	-
	CONCILITORY COMMITTEE	NUMBER	88	2	71	2	4	5	75
		PERCENT	100	2		2	5	6	85
	POLICE STATION / POST/ CHOWKI	NUMBER	88	1	13	42	39	5	1
		PERCENT	100	1		48	44	6	1
	ON-LINE COMMERCIAL BANK	NUMBER	88	1	23	25	32	25	5
		PERCENT	100	1		28	36	28	6
SANGAN SUB-	POST OFFICE	NUMBER	3	-	73	-	-	1	2
		PERCENT	100	-		-	-	33	67
	CONCILITORY COMMITTEE	NUMBER	3	1	85	-	-	-	2
		PERCENT	100	33		-	-	-	67
	POLICE STATION / POST/ CHOWKI	NUMBER	3	-	40	-	1	1	1
		PERCENT	100	-		-	33	33	33
	ON-LINE COMMERCIAL BANK	NUMBER	3	-	73	-	-	1	2
		PERCENT	100	-		-	-	33	67
SIBI	POST OFFICE	NUMBER	29	10	13	10	7	2	-
		PERCENT	100	34		34	24	7	-
	CONCILITORY COMMITTEE	NUMBER	29	20	9	7	1	1	-
		PERCENT	100	69		24	3	3	-
	POLICE STATION / POST/ CHOWKI	NUMBER	29	2	13	14	9	4	-
		PERCENT	100	7		48	31	14	-
	ON-LINE COMMERCIAL BANK	NUMBER	29	-	15	13	11	5	-
		PERCENT	100	-		45	38	17	-
ZIARAT DISTRICT	**POST OFFICE**	**NUMBER**	**84**	**3**	**17**	**29**	**39**	**13**	**-**
		PERCENT	**100**	**4**		**35**	**46**	**15**	**-**
	CONCILITORY COMMITTEE	**NUMBER**	**84**	**7**	**19**	**22**	**36**	**18**	**1**
		PERCENT	**100**	**8**		**26**	**43**	**21**	**1**

TABLE 8.2 : MOUZAS REPORTING POST OFFICE, RECONCILITORY COMMITTEE, POLICE STATION AND ONLINE COMMERCIAL BANKING FACILITIES BY DISTANCE

ADMINISTRATIVE UNIT	TYPE OF FACILITY		RURAL POPULATED MOUZAS	MOUZAS WITH FACILITY	AVERAGE DISTANCE	MOUZAS BY DISTANCE (IN KM) FROM FACILITY			
						1 - 10	11 - 25	26 - 50	51 AND ABOVE
1	2		3	4	5	6	7	8	9
	POLICE STATION / POST/ CHOWKI	**NUMBER**	**84**	**11**	**17**	**39**	**17**	**16**	**1**
		PERCENT	**100**	**13**		**46**	**20**	**19**	**1**
	ON-LINE COMMERCIAL BANK	**NUMBER**	**84**	**3**	**22**	**20**	**37**	**21**	**3**
		PERCENT	**100**	**4**		**24**	**44**	**25**	**4**
SINJAWI SUB-	POST OFFICE	NUMBER	57	1	19	14	32	10	-
		PERCENT	100	2		25	56	18	-
	CONCILITORY COMMITTEE	NUMBER	57	5	17	16	30	6	-
		PERCENT	100	9		28	53	11	-
	POLICE STATION / POST/ CHOWKI	NUMBER	57	5	14	29	15	8	-
		PERCENT	100	9		51	26	14	-
	ON-LINE COMMERCIAL BANK	NUMBER	57	1	20	14	31	9	2
		PERCENT	100	2		25	54	16	4
ZIARAT	POST OFFICE	NUMBER	27	2	13	15	7	3	-
		PERCENT	100	7		56	26	11	-
	CONCILITORY COMMITTEE	NUMBER	27	2	25	6	6	12	1
		PERCENT	100	7		22	22	44	4
	POLICE STATION / POST/ CHOWKI	NUMBER	27	6	24	10	2	8	1
		PERCENT	100	22		37	7	30	4
	ON-LINE COMMERCIAL BANK	NUMBER	27	2	25	6	6	12	1
		PERCENT	100	7		22	22	44	4
ZHOB DIVISION	**POST OFFICE**	**NUMBER**	**861**	**25**	**45**	**185**	**230**	**269**	**152**
		PERCENT	**100**	**3**		**21**	**27**	**31**	**18**
	CONCILITORY COMMITTEE	**NUMBER**	**861**	**215**	**58**	**96**	**158**	**204**	**188**
		PERCENT	**100**	**25**		**11**	**18**	**24**	**22**
	POLICE STATION / POST/ CHOWKI	**NUMBER**	**861**	**86**	**35**	**313**	**239**	**128**	**95**
		PERCENT	**100**	**10**		**36**	**28**	**15**	**11**
	ON-LINE COMMERCIAL BANK	**NUMBER**	**861**	**8**	**61**	**90**	**173**	**284**	**306**
		PERCENT	**100**	**1**		**10**	**20**	**33**	**36**
BARKHAN DISTRICT	**POST OFFICE**	**NUMBER**	**129**	**3**	**30**	**23**	**38**	**51**	**14**
		PERCENT	**100**	**2**		**18**	**29**	**40**	**11**
	CONCILITORY COMMITTEE	**NUMBER**	**129**	**2**	**35**	**21**	**37**	**51**	**18**
		PERCENT	**100**	**2**		**16**	**29**	**40**	**14**
	POLICE STATION / POST/ CHOWKI	**NUMBER**	**129**	**17**	**15**	**53**	**38**	**21**	**-**
		PERCENT	**100**	**13**		**41**	**29**	**16**	**-**
	ON-LINE COMMERCIAL BANK	**NUMBER**	**129**	**1**	**40**	**19**	**36**	**50**	**23**
		PERCENT	**100**	**1**		**15**	**28**	**39**	**18**
BARKHAN	POST OFFICE	NUMBER	129	3	30	23	38	51	14
		PERCENT	100	2		18	29	40	11
	CONCILITORY COMMITTEE	NUMBER	129	2	35	21	37	51	18
		PERCENT	100	2		16	29	40	14
	POLICE STATION / POST/ CHOWKI	NUMBER	129	17	15	53	38	21	-
		PERCENT	100	13		41	29	16	-
	ON-LINE COMMERCIAL BANK	NUMBER	129	1	40	19	36	50	23
		PERCENT	100	1		15	28	39	18
DUKI DISTRICT	**POST OFFICE**	**NUMBER**	**84**	**2**	**33**	**31**	**16**	**14**	**21**
		PERCENT	**100**	**2**		**37**	**19**	**17**	**25**
	CONCILITORY COMMITTEE	**NUMBER**	**84**	**-**	**44**	**16**	**16**	**21**	**31**
		PERCENT	**100**	**-**		**19**	**19**	**25**	**37**
	POLICE STATION / POST/ CHOWKI	**NUMBER**	**84**	**3**	**25**	**38**	**18**	**12**	**13**
		PERCENT	**100**	**4**		**45**	**21**	**14**	**15**
	ON-LINE COMMERCIAL BANK	**NUMBER**	**84**	**-**	**44**	**16**	**16**	**21**	**31**
		PERCENT	**100**	**-**		**19**	**19**	**25**	**37**
DUKI	POST OFFICE	NUMBER	84	2	33	31	16	14	21
		PERCENT	100	2		37	19	17	25
	CONCILITORY COMMITTEE	NUMBER	84	-	44	16	16	21	31
		PERCENT	100	-		19	19	25	37
	POLICE STATION / POST/ CHOWKI	NUMBER	84	3	25	38	18	12	13
		PERCENT	100	4		45	21	14	15
	ON-LINE COMMERCIAL BANK	NUMBER	84	-	44	16	16	21	31
		PERCENT	100	-		19	19	25	37
KILLA SAIFULLAH DISTRICT	**POST OFFICE**	**NUMBER**	**140**	**2**	**25**	**44**	**57**	**23**	**14**
		PERCENT	**100**	**1**		**31**	**41**	**16**	**10**
	CONCILITORY COMMITTEE	**NUMBER**	**140**	**6**	**32**	**31**	**48**	**26**	**29**
		PERCENT	**100**	**4**		**22**	**34**	**19**	**21**

TABLE 8.2 : MOUZAS REPORTING POST OFFICE, RECONCILITORY COMMITTEE, POLICE STATION AND ONLINE COMMERCIAL BANKING FACILITIES BY DISTANCE

ADMINISTRATIVE UNIT	TYPE OF FACILITY		RURAL POPULATED MOUZAS	MOUZAS WITH FACILITY	AVERAGE DISTANCE	MOUZAS BY DISTANCE (IN KM) FROM FACILITY			
						1 - 10	11 - 25	26 - 50	51 AND ABOVE
1	2		3	4	5	6	7	8	9
	POLICE STATION / POST/ CHOWKI	**NUMBER**	**140**	**22**	**19**	**57**	**45**	**8**	**8**
		PERCENT	**100**	**16**		**41**	**32**	**6**	**6**
	ON-LINE COMMERCIAL BANK	**NUMBER**	**140**	**2**	**32**	**32**	**50**	**26**	**30**
		PERCENT	**100**	**1**		**23**	**36**	**19**	**21**
BADINI SUB-	POST OFFICE	NUMBER	7	-	97	-	-	-	7
		PERCENT	100	-		-	-	-	100
	CONCILITORY COMMITTEE	NUMBER	7	-	97	-	-	-	7
		PERCENT	100	-		-	-	-	100
	POLICE STATION / POST/ CHOWKI	NUMBER	7	-	97	-	-	-	7
		PERCENT	100	-		-	-	-	100
	ON-LINE COMMERCIAL BANK	NUMBER	7	-	97	-	-	-	7
		PERCENT	100	-		-	-	-	100
KAN MEHTARZAI SUB-	POST OFFICE	NUMBER	16	-	16	2	14	-	-
		PERCENT	100	-		13	88	-	-
	CONCILITORY COMMITTEE	NUMBER	16	-	16	2	14	-	-
		PERCENT	100	-		13	88	-	-
	POLICE STATION / POST/ CHOWKI	NUMBER	16	1	11	9	6	-	-
		PERCENT	100	6		56	38	-	-
	ON-LINE COMMERCIAL BANK	NUMBER	16	-	16	2	14	-	-
		PERCENT	100	-		13	88	-	-
KILLA SAIFULLAH	POST OFFICE	NUMBER	44	2	21	22	14	2	4
		PERCENT	100	5		50	32	5	9
	CONCILITORY COMMITTEE	NUMBER	44	2	21	21	14	3	4
		PERCENT	100	5		48	32	7	9
	POLICE STATION / POST/ CHOWKI	NUMBER	44	7	11	25	10	2	-
		PERCENT	100	16		57	23	5	-
	ON-LINE COMMERCIAL BANK	NUMBER	44	2	23	20	14	3	5
		PERCENT	100	5		45	32	7	11
LOIBAND	POST OFFICE	NUMBER	28	-	23	10	8	8	2
		PERCENT	100	-		36	29	29	7
	CONCILITORY COMMITTEE	NUMBER	28	-	55	-	1	10	17
		PERCENT	100	-		-	4	36	61
	POLICE STATION / POST/ CHOWKI	NUMBER	28	1	18	12	10	4	1
		PERCENT	100	4		43	36	14	4
	ON-LINE COMMERCIAL BANK	NUMBER	28	-	55	-	1	10	17
		PERCENT	100	-		-	4	36	61
MUSLIM BAGH	POST OFFICE	NUMBER	30	-	14	10	19	1	-
		PERCENT	100	-		33	63	3	-
	CONCILITORY COMMITTEE	NUMBER	30	4	14	8	17	1	-
		PERCENT	100	13		27	57	3	-
	POLICE STATION / POST/ CHOWKI	NUMBER	30	2	12	10	18	-	-
		PERCENT	100	7		33	60	-	-
	ON-LINE COMMERCIAL BANK	NUMBER	30	-	14	10	19	1	-
		PERCENT	100	-		33	63	3	-
SHINKI SUB-	POST OFFICE	NUMBER	15	-	36	-	2	12	1
		PERCENT	100	-		-	13	80	7
	CONCILITORY COMMITTEE	NUMBER	15	-	36	-	2	12	1
		PERCENT	100	-		-	13	80	7
	POLICE STATION / POST/ CHOWKI	NUMBER	15	11	26	1	1	2	-
		PERCENT	100	73		7	7	13	-
	ON-LINE COMMERCIAL BANK	NUMBER	15	-	36	-	2	12	1
		PERCENT	100	-		-	13	80	7
LORALAI DISTRICT	**POST OFFICE**	**NUMBER**	**165**	**1**	**35**	**20**	**41**	**74**	**29**
		PERCENT	**100**	**1**		**12**	**25**	**45**	**18**
	CONCILITORY COMMITTEE	**NUMBER**	**165**	**67**	**35**	**10**	**24**	**49**	**15**
		PERCENT	**100**	**41**		**6**	**15**	**30**	**9**
	POLICE STATION / POST/ CHOWKI	**NUMBER**	**165**	**13**	**21**	**64**	**47**	**25**	**16**
		PERCENT	**100**	**8**		**39**	**28**	**15**	**10**
	ON-LINE COMMERCIAL BANK	**NUMBER**	**165**	**-**	**41**	**12**	**35**	**74**	**44**
		PERCENT	**100**	**-**		**7**	**21**	**45**	**27**
BORI	POST OFFICE	NUMBER	95	1	31	12	34	35	13
		PERCENT	100	1		13	36	37	14
	CONCILITORY COMMITTEE	NUMBER	95	38	24	8	23	25	1
		PERCENT	100	40		8	24	26	1

TABLE 8.2 : MOUZAS REPORTING POST OFFICE, RECONCILITORY COMMITTEE, POLICE STATION AND ONLINE COMMERCIAL BANKING FACILITIES BY DISTANCE

ADMINISTRATIVE UNIT	TYPE OF FACILITY		RURAL POPULATED MOUZAS	MOUZAS WITH FACILITY	AVERAGE DISTANCE	MOUZAS BY DISTANCE (IN KM) FROM FACILITY			
						1 - 10	11 - 25	26 - 50	51 AND ABOVE
1	2		3	4	5	6	7	8	9
	POLICE STATION / POST/ CHOWKI	NUMBER	95	11	18	35	30	16	3
		PERCENT	100	12		37	32	17	3
	ON-LINE COMMERCIAL BANK	NUMBER	95	-	30	12	34	36	13
		PERCENT	100	-		13	36	38	14
MEKHTAR SUB-	POST OFFICE	NUMBER	70	-	41	8	7	39	16
		PERCENT	100	-		11	10	56	23
	CONCILITORY COMMITTEE	NUMBER	70	29	50	2	1	24	14
		PERCENT	100	41		3	1	34	20
	POLICE STATION / POST/ CHOWKI	NUMBER	70	2	26	29	17	9	13
		PERCENT	100	3		41	24	13	19
	ON-LINE COMMERCIAL BANK	NUMBER	70	-	56	-	1	38	31
		PERCENT	100	-		-	1	54	44
MUSAKHEL DISTRICT	**POST OFFICE**	**NUMBER**	**66**	**6**	**42**	**19**	**14**	**10**	**17**
		PERCENT	**100**	**9**		**29**	**21**	**15**	**26**
	CONCILITORY COMMITTEE	**NUMBER**	**66**	**12**	**83**	**2**	**8**	**14**	**30**
		PERCENT	**100**	**18**		**3**	**12**	**21**	**45**
	POLICE STATION / POST/ CHOWKI	**NUMBER**	**66**	**7**	**33**	**18**	**13**	**18**	**10**
		PERCENT	**100**	**11**		**27**	**20**	**27**	**15**
	ON-LINE COMMERCIAL BANK	**NUMBER**	**66**	**3**	**79**	**3**	**6**	**16**	**38**
		PERCENT	**100**	**5**		**5**	**9**	**24**	**58**
DRUG	POST OFFICE	NUMBER	8	1	5	7	-	-	-
		PERCENT	100	13		88	-	-	-
	CONCILITORY COMMITTEE	NUMBER	8	-	58	-	-	4	4
		PERCENT	100	-		-	-	50	50
	POLICE STATION / POST/ CHOWKI	NUMBER	8	2	3	6	-	-	-
		PERCENT	100	25		75	-	-	-
	ON-LINE COMMERCIAL BANK	NUMBER	8	-	58	-	-	4	4
		PERCENT	100	-		-	-	50	50
KINGRI	POST OFFICE	NUMBER	10	4	17	1	4	1	-
		PERCENT	100	40		10	40	10	-
	CONCILITORY COMMITTEE	NUMBER	10	3	29	-	3	4	-
		PERCENT	100	30		-	30	40	-
	POLICE STATION / POST/ CHOWKI	NUMBER	10	3	26	-	3	4	-
		PERCENT	100	30		-	30	40	-
	ON-LINE COMMERCIAL BANK	NUMBER	10	1	57	-	-	4	5
		PERCENT	100	10		-	-	40	50
MUSAKHEL	POST OFFICE	NUMBER	33	1	39	10	7	8	7
		PERCENT	100	3		30	21	24	21
	CONCILITORY COMMITTEE	NUMBER	33	5	89	2	4	6	16
		PERCENT	100	15		6	12	18	48
	POLICE STATION / POST/ CHOWKI	NUMBER	33	2	36	11	6	8	6
		PERCENT	100	6		33	18	24	18
	ON-LINE COMMERCIAL BANK	NUMBER	33	1	81	3	5	7	17
		PERCENT	100	3		9	15	21	52
SUB-TEHSIL TEAR ESSOT	POST OFFICE	NUMBER	8	-	43	1	3	1	3
		PERCENT	100	-		13	38	13	38
	CONCILITORY COMMITTEE	NUMBER	8	4	63	-	1	-	3
		PERCENT	100	50		-	13	-	38
	POLICE STATION / POST/ CHOWKI	NUMBER	8	-	42	1	3	1	3
		PERCENT	100	-		13	38	13	38
	ON-LINE COMMERCIAL BANK	NUMBER	8	-	62	-	1	1	6
		PERCENT	100	-		-	13	13	75
SUB-TEHSIL ZAMRI PALASIN	POST OFFICE	NUMBER	7	-	114	-	-	-	7
		PERCENT	100	-		-	-	-	100
	CONCILITORY COMMITTEE	NUMBER	7	-	156	-	-	-	7
		PERCENT	100	-		-	-	-	100
	POLICE STATION / POST/ CHOWKI	NUMBER	7	-	42	-	1	5	1
		PERCENT	100	-		-	14	71	14
	ON-LINE COMMERCIAL BANK	NUMBER	7	1	153	-	-	-	6
		PERCENT	100	14		-	-	-	86

TABLE 8.2 : MOUZAS REPORTING POST OFFICE, RECONCILITORY COMMITTEE, POLICE STATION AND ONLINE COMMERCIAL BANKING FACILITIES BY DISTANCE

ADMINISTRATIVE UNIT	TYPE OF FACILITY		RURAL POPULATED MOUZAS	MOUZAS WITH FACILITY	AVERAGE DISTANCE	MOUZAS BY DISTANCE (IN KM) FROM FACILITY			
						1 - 10	11 - 25	26 - 50	51 AND ABOVE
1	2		3	4	5	6	7	8	9
SHERANI DISTRICT	**POST OFFICE**	**NUMBER**	**179**	**10**	**39**	**36**	**47**	**59**	**27**
		PERCENT	**100**	**6**		**20**	**26**	**33**	**15**
	CONCILITORY COMMITTEE	**NUMBER**	**179**	**126**	**66**	**9**	**8**	**7**	**29**
		PERCENT	**100**	**70**		**5**	**4**	**4**	**16**
	POLICE STATION / POST/ CHOWKI	**NUMBER**	**179**	**18**	**26**	**67**	**61**	**8**	**25**
		PERCENT	**100**	**10**		**37**	**34**	**4**	**14**
	ON-LINE COMMERCIAL BANK	**NUMBER**	**179**	**1**	**68**	**2**	**13**	**61**	**102**
		PERCENT	**100**	**1**		**1**	**7**	**34**	**57**
SHERANI SUB-DIVISION	POST OFFICE	NUMBER	179	10	39	36	47	59	27
		PERCENT	100	6		20	26	33	15
	CONCILITORY COMMITTEE	NUMBER	179	126	66	9	8	7	29
		PERCENT	100	70		5	4	4	16
	POLICE STATION / POST/ CHOWKI	NUMBER	179	18	26	67	61	8	25
		PERCENT	100	10		37	34	4	14
	ON-LINE COMMERCIAL BANK	NUMBER	179	1	68	2	13	61	102
		PERCENT	100	1		1	7	34	57
ZHOB DISTRICT	**POST OFFICE**	**NUMBER**	**98**	**1**	**46**	**12**	**17**	**38**	**30**
		PERCENT	**100**	**1**		**12**	**17**	**39**	**31**
	CONCILITORY COMMITTEE	**NUMBER**	**98**	**2**	**57**	**7**	**17**	**36**	**36**
		PERCENT	**100**	**2**		**7**	**17**	**37**	**37**
	POLICE STATION / POST/ CHOWKI	**NUMBER**	**98**	**6**	**41**	**16**	**17**	**36**	**23**
		PERCENT	**100**	**6**		**16**	**17**	**37**	**23**
	ON-LINE COMMERCIAL BANK	**NUMBER**	**98**	**1**	**56**	**6**	**17**	**36**	**38**
		PERCENT	**100**	**1**		**6**	**17**	**37**	**39**
ASHWAT SUB-TEHSIL	POST OFFICE	NUMBER	3	-	115	-	-	-	3
		PERCENT	100	-		-	-	-	100
	CONCILITORY COMMITTEE	NUMBER	3	-	115	-	-	-	3
		PERCENT	100	-		-	-	-	100
	POLICE STATION / POST/ CHOWKI	NUMBER	3	1	85	-	-	-	2
		PERCENT	100	33		-	-	-	67
	ON-LINE COMMERCIAL BANK	NUMBER	3	-	115	-	-	-	3
		PERCENT	100	-		-	-	-	100
QAMAR DIN KAREZ	POST OFFICE	NUMBER	3	1	2	2	-	-	-
		PERCENT	100	33		67	-	-	-
	CONCILITORY COMMITTEE	NUMBER	3	1	240	-	-	-	2
		PERCENT	100	33		-	-	-	67
	POLICE STATION / POST/ CHOWKI	NUMBER	3	1	2	2	-	-	-
		PERCENT	100	33		67	-	-	-
	ON-LINE COMMERCIAL BANK	NUMBER	3	-	240	-	-	-	3
		PERCENT	100	-		-	-	-	100
SAMBAZA SUB-	POST OFFICE	NUMBER	18	-	84	-	-	8	10
		PERCENT	100	-		-	-	44	56
	CONCILITORY COMMITTEE	NUMBER	18	-	108	-	-	7	11
		PERCENT	100	-		-	-	39	61
	POLICE STATION / POST/ CHOWKI	NUMBER	18	-	78	1	-	8	9
		PERCENT	100	-		6	-	44	50
	ON-LINE COMMERCIAL BANK	NUMBER	18	-	84	-	-	8	10
		PERCENT	100	-		-	-	44	56
ZHOB	POST OFFICE	NUMBER	74	-	35	10	17	30	17
		PERCENT	100	-		14	23	41	23
	CONCILITORY COMMITTEE	NUMBER	74	1	38	7	17	29	20
		PERCENT	100	1		9	23	39	27
	POLICE STATION / POST/ CHOWKI	NUMBER	74	4	32	13	17	28	12
		PERCENT	100	5		18	23	38	16
	ON-LINE COMMERCIAL BANK	NUMBER	74	1	38	6	17	28	22
		PERCENT	100	1		8	23	38	30

TABLE 8.3 : MOUZAS REPORTING SOCIAL ORGANIZATIONS BY GENDER

ADMINISTRATIVE UNIT	GENDER		RURAL POPULATED MOUZAS	MOUZAS REPORTING				
				NON GOVERN-MENTAL ORGANIZATION (NGO)	COMMUNITY ORGANIZATION (CO)	CITIZEN COMMUNITY BOARD (CCB)	COMMUNITY CENTRE / LIBRARY	NONE
1	2		3	4	5	6	7	8
BALOCHISTAN	**MALE**	**NUMBER**	**6325**	**267**	**89**	**20**	**8**	**5979**
		PERCENT	**100**	**4**	**1**	*****	*****	**95**
	FEMALE	**NUMBER**	**6325**	**127**	**51**	**5**	**1**	**6151**
		PERCENT	**100**	**2**	**1**	*****	*****	**97**
KALAT DIVISION	**MALE**	**NUMBER**	**2503**	**57**	**46**	**9**	**1**	**2397**
		PERCENT	**100**	**2**	**2**	*****	*****	**96**
	FEMALE	**NUMBER**	**2503**	**17**	**37**	**2**	**-**	**2449**
		PERCENT	**100**	**1**	**1**	*****	**-**	**98**
AWARAN DISTRICT	**MALE**	**NUMBER**	**202**	**9**	**-**	**-**	**-**	**193**
		PERCENT	**100**	**4**	**-**	**-**	**-**	**96**
	FEMALE	**NUMBER**	**202**	**2**	**-**	**-**	**-**	**200**
		PERCENT	**100**	**1**	**-**	**-**	**-**	**99**
AWARAN	MALE	NUMBER	15	1	-	-	-	14
		PERCENT	100	7	-	-	-	93
	FEMALE	NUMBER	15	-	-	-	-	15
		PERCENT	100	-	-	-	-	100
GISHKORE SUB-	MALE	NUMBER	44	8	-	-	-	36
		PERCENT	100	18	-	-	-	82
	FEMALE	NUMBER	44	2	-	-	-	42
		PERCENT	100	5	-	-	-	95
JHAL JAO SUB-	MALE	NUMBER	73	-	-	-	-	73
		PERCENT	100	-	-	-	-	100
	FEMALE	NUMBER	73	-	-	-	-	73
		PERCENT	100	-	-	-	-	100
KORAK JHAO	MALE	NUMBER	21	-	-	-	-	21
		PERCENT	100	-	-	-	-	100
	FEMALE	NUMBER	21	-	-	-	-	21
		PERCENT	100	-	-	-	-	100
MASHKAI	MALE	NUMBER	49	-	-	-	-	49
		PERCENT	100	-	-	-	-	100
	FEMALE	NUMBER	49	-	-	-	-	49
		PERCENT	100	-	-	-	-	100
KALAT DISTRICT	**MALE**	**NUMBER**	**345**	**-**	**-**	**-**	**-**	**345**
		PERCENT	**100**	**-**	**-**	**-**	**-**	**100**
	FEMALE	**NUMBER**	**345**	**-**	**-**	**-**	**-**	**345**
		PERCENT	**100**	**-**	**-**	**-**	**-**	**100**
GAZG SUB-	MALE	NUMBER	31	-	-	-	-	31
		PERCENT	100	-	-	-	-	100
	FEMALE	NUMBER	31	-	-	-	-	31
		PERCENT	100	-	-	-	-	100
JOHAN SUB-	MALE	NUMBER	60	-	-	-	-	60
		PERCENT	100	-	-	-	-	100
	FEMALE	NUMBER	60	-	-	-	-	60
		PERCENT	100	-	-	-	-	100
KALAT	MALE	NUMBER	194	-	-	-	-	194
		PERCENT	100	-	-	-	-	100

TABLE 8.3 : MOUZAS REPORTING SOCIAL ORGANIZATIONS BY GENDER

ADMINISTRATIVE UNIT	GENDER		RURAL POPULATED MOUZAS	MOUZAS REPORTING				
				NON GOVERN-MENTAL ORGANIZATION (NGO)	COMMUNITY ORGANIZATION (CO)	CITIZEN COMMUNITY BOARD (CCB)	COMMUNITY CENTRE / LIBRARY	NONE
1	2		3	4	5	6	7	8
	FEMALE	NUMBER	194	-	-	-	-	194
		PERCENT	100	-	-	-	-	100
MANGOCHAR	MALE	NUMBER	60	-	-	-	-	60
		PERCENT	100	-	-	-	-	100
	FEMALE	NUMBER	60	-	-	-	-	60
		PERCENT	100	-	-	-	-	100
KHUZDAR DISTRICT	**MALE**	**NUMBER**	**1193**	**24**	**32**	**2**	**-**	**1138**
		PERCENT	**100**	**2**	**3**	*****	**-**	**95**
	FEMALE	**NUMBER**	**1193**	**10**	**28**	**2**	**-**	**1155**
		PERCENT	**100**	**1**	**2**	*****	**-**	**97**
ARANJI SUB-TEHSIL	MALE	NUMBER	86	-	-	-	-	86
		PERCENT	100	-	-	-	-	100
	FEMALE	NUMBER	86	-	-	-	-	86
		PERCENT	100	-	-	-	-	100
KARAKH SUB-TEHSIL	MALE	NUMBER	122	3	-	1	-	118
		PERCENT	100	2	-	1	-	97
	FEMALE	NUMBER	122	1	-	1	-	120
		PERCENT	100	1	-	1	-	98
KHUZDAR TEHSIL	MALE	NUMBER	335	12	11	-	-	313
		PERCENT	100	4	3	-	-	93
	FEMALE	NUMBER	335	3	8	-	-	324
		PERCENT	100	1	2	-	-	97
MOOLA SUB-TEHSIL	MALE	NUMBER	78	1	1	1	-	77
		PERCENT	100	1	1	1	-	99
	FEMALE	NUMBER	78	1	1	1	-	77
		PERCENT	100	1	1	1	-	99
NAL SUB-TEHSIL	MALE	NUMBER	121	1	-	-	-	120
		PERCENT	100	1	-	-	-	99
	FEMALE	NUMBER	121	-	-	-	-	121
		PERCENT	100	-	-	-	-	100
ORNACH SUB-TEHSIL	MALE	NUMBER	67	-	-	-	-	67
		PERCENT	100	-	-	-	-	100
	FEMALE	NUMBER	67	-	-	-	-	67
		PERCENT	100	-	-	-	-	100
SAROONA SUB-TEHSIL	MALE	NUMBER	263	-	-	-	-	263
		PERCENT	100	-	-	-	-	100
	FEMALE	NUMBER	263	-	-	-	-	263
		PERCENT	100	-	-	-	-	100
WADH TEHSIL	MALE	NUMBER	72	-	-	-	-	72
		PERCENT	100	-	-	-	-	100
	FEMALE	NUMBER	72	-	-	-	-	72
		PERCENT	100	-	-	-	-	100
ZEHRI TEHSIL	MALE	NUMBER	49	7	20	-	-	22
		PERCENT	100	14	41	-	-	45
	FEMALE	NUMBER	49	5	19	-	-	25
		PERCENT	100	10	39	-	-	51

TABLE 8.3 : MOUZAS REPORTING SOCIAL ORGANIZATIONS BY GENDER

ADMINISTRATIVE UNIT	GENDER		RURAL POPULATED MOUZAS	MOUZAS REPORTING				
				NON GOVERN-MENTAL ORGANIZATION (NGO)	COMMUNITY ORGANIZATION (CO)	CITIZEN COMMUNITY BOARD (CCB)	COMMUNITY CENTRE / LIBRARY	NONE
1	2		3	4	5	6	7	8
LASBELA DISTRICT	**MALE**	**NUMBER**	**259**	**19**	**13**	**1**	**1**	**228**
		PERCENT	**100**	**7**	**5**	*	*	**88**
	FEMALE	**NUMBER**	**259**	**4**	**9**	-	-	**246**
		PERCENT	**100**	**2**	**3**	-	-	**95**
BELA TEHSIL	MALE	NUMBER	65	2	13	1	1	51
		PERCENT	100	3	20	2	2	78
	FEMALE	NUMBER	65	1	9	-	-	55
		PERCENT	100	2	14	-	-	85
DUREJI TEHSIL	MALE	NUMBER	20	-	-	-	-	20
		PERCENT	100	-	-	-	-	100
	FEMALE	NUMBER	20	-	-	-	-	20
		PERCENT	100	-	-	-	-	100
GADDANI TEHSIL	MALE	NUMBER	3	-	-	-	-	3
		PERCENT	100	-	-	-	-	100
	FEMALE	NUMBER	3	-	-	-	-	3
		PERCENT	100	-	-	-	-	100
HUB TEHSIL	MALE	NUMBER	7	2	-	-	-	5
		PERCENT	100	29	-	-	-	71
	FEMALE	NUMBER	7	2	-	-	-	5
		PERCENT	100	29	-	-	-	71
KANRAJ TEHSIL	MALE	NUMBER	9	-	-	-	-	9
		PERCENT	100	-	-	-	-	100
	FEMALE	NUMBER	9	-	-	-	-	9
		PERCENT	100	-	-	-	-	100
LAKHRA TEHSIL	MALE	NUMBER	48	-	-	-	-	48
		PERCENT	100	-	-	-	-	100
	FEMALE	NUMBER	48	-	-	-	-	48
		PERCENT	100	-	-	-	-	100
LIARI TEHSIL	MALE	NUMBER	45	-	-	-	-	45
		PERCENT	100	-	-	-	-	100
	FEMALE	NUMBER	45	-	-	-	-	45
		PERCENT	100	-	-	-	-	100
SONMIANI/WINDER TEHSIL	MALE	NUMBER	21	4	-	-	-	17
		PERCENT	100	19	-	-	-	81
	FEMALE	NUMBER	21	1	-	-	-	20
		PERCENT	100	5	-	-	-	95
UTHAL TEHSIL	MALE	NUMBER	41	11	-	-	-	30
		PERCENT	100	27	-	-	-	73
	FEMALE	NUMBER	41	-	-	-	-	41
		PERCENT	100	-	-	-	-	100
MASTUNG DISTRICT	**MALE**	**NUMBER**	**247**	**1**	**1**	**6**	-	**240**
		PERCENT	**100**	*	*	**2**	-	**97**
	FEMALE	**NUMBER**	**247**	-	-	-	-	**247**
		PERCENT	**100**	-	-	-	-	**100**
DASHT	MALE	NUMBER	79	-	-	-	-	79
		PERCENT	100	-	-	-	-	100

TABLE 8.3 : MOUZAS REPORTING SOCIAL ORGANIZATIONS BY GENDER

ADMINISTRATIVE UNIT	GENDER		RURAL POPULATED MOUZAS	MOUZAS REPORTING				
				NON GOVERN-MENTAL ORGANIZATION (NGO)	COMMUNITY ORGANIZATION (CO)	CITIZEN COMMUNITY BOARD (CCB)	COMMUNITY CENTRE / LIBRARY	NONE
1	2		3	4	5	6	7	8
	FEMALE	NUMBER	79	-	-	-	-	79
		PERCENT	100	-	-	-	-	100
KHAD KOCHA SUB-	MALE	NUMBER	34	1	1	6	-	27
		PERCENT	100	3	3	18	-	79
	FEMALE	NUMBER	34	-	-	-	-	34
		PERCENT	100	-	-	-	-	100
KIRDGAP SUB-	MALE	NUMBER	39	-	-	-	-	39
		PERCENT	100	-	-	-	-	100
	FEMALE	NUMBER	39	-	-	-	-	39
		PERCENT	100	-	-	-	-	100
MASTUNG	MALE	NUMBER	95	-	-	-	-	95
		PERCENT	100	-	-	-	-	100
	FEMALE	NUMBER	95	-	-	-	-	95
		PERCENT	100	-	-	-	-	100
SHAHEED SIKANDAR ABAD	**MALE**	**NUMBER**	**257**	**4**	**-**	**-**	**-**	**253**
		PERCENT	**100**	**2**	**-**	**-**	**-**	**98**
	FEMALE	**NUMBER**	**257**	**1**	**-**	**-**	**-**	**256**
		PERCENT	**100**	*****	**-**	**-**	**-**	**100**
DASHT E GORA	MALE	NUMBER	19	1	-	-	-	18
		PERCENT	100	5	-	-	-	95
	FEMALE	NUMBER	19	-	-	-	-	19
		PERCENT	100	-	-	-	-	100
SORAB	MALE	NUMBER	238	3	-	-	-	235
		PERCENT	100	1	-	-	-	99
	FEMALE	NUMBER	238	1	-	-	-	237
		PERCENT	100	*	-	-	-	100
MEKRAN DIVISION	**MALE**	**NUMBER**	**484**	**61**	**8**	**-**	**3**	**417**
		PERCENT	**100**	**13**	**2**	**-**	**1**	**86**
	FEMALE	**NUMBER**	**484**	**44**	**5**	**-**	**-**	**438**
		PERCENT	**100**	**9**	**1**	**-**	**-**	**90**
GWADAR DISTRICT	**MALE**	**NUMBER**	**141**	**15**	**7**	**-**	**-**	**122**
		PERCENT	**100**	**11**	**5**	**-**	**-**	**87**
	FEMALE	**NUMBER**	**141**	**14**	**5**	**-**	**-**	**125**
		PERCENT	**100**	**10**	**4**	**-**	**-**	**89**
CHIWANI	MALE	NUMBER	6	-	-	-	-	6
		PERCENT	100	-	-	-	-	100
	FEMALE	NUMBER	6	-	-	-	-	6
		PERCENT	100	-	-	-	-	100
GAWADAR	MALE	NUMBER	34	-	-	-	-	34
		PERCENT	100	-	-	-	-	100
	FEMALE	NUMBER	34	-	-	-	-	34
		PERCENT	100	-	-	-	-	100
ORMARA	MALE	NUMBER	17	-	-	-	-	17
		PERCENT	100	-	-	-	-	100
	FEMALE	NUMBER	17	-	-	-	-	17
		PERCENT	100	-	-	-	-	100

TABLE 8.3 : MOUZAS REPORTING SOCIAL ORGANIZATIONS BY GENDER

ADMINISTRATIVE UNIT	GENDER		RURAL POPULATED MOUZAS	MOUZAS REPORTING				
				NON GOVERN-MENTAL ORGANIZATION (NGO)	COMMUNITY ORGANIZATION (CO)	CITIZEN COMMUNITY BOARD (CCB)	COMMUNITY CENTRE / LIBRARY	NONE
1	2		3	4	5	6	7	8
PASNI	MALE	NUMBER	62	13	7	-	-	45
		PERCENT	100	21	11	-	-	73
	FEMALE	NUMBER	62	13	5	-	-	47
		PERCENT	100	21	8	-	-	76
SUNTSER	MALE	NUMBER	22	2	-	-	-	20
		PERCENT	100	9	-	-	-	91
	FEMALE	NUMBER	22	1	-	-	-	21
		PERCENT	100	5	-	-	-	95
KECH DISTRICT	**MALE**	**NUMBER**	**248**	**44**	**1**	**-**	**1**	**204**
		PERCENT	**100**	**18**	*****	**-**	*****	**82**
	FEMALE	**NUMBER**	**248**	**30**	**-**	**-**	**-**	**218**
		PERCENT	**100**	**12**	**-**	**-**	**-**	**88**
BALNIGORE SUB-TEHSIL	MALE	NUMBER	35	16	-	-	-	19
		PERCENT	100	46	-	-	-	54
	FEMALE	NUMBER	35	12	-	-	-	23
		PERCENT	100	34	-	-	-	66
BULAIDA SUB-TEHSIL	MALE	NUMBER	11	-	-	-	-	11
		PERCENT	100	-	-	-	-	100
	FEMALE	NUMBER	11	-	-	-	-	11
		PERCENT	100	-	-	-	-	100
DASHT SUB-TEHSIL	MALE	NUMBER	43	-	-	-	-	43
		PERCENT	100	-	-	-	-	100
	FEMALE	NUMBER	43	-	-	-	-	43
		PERCENT	100	-	-	-	-	100
HOSHAB SUB-TEHSIL	MALE	NUMBER	28	-	-	-	-	28
		PERCENT	100	-	-	-	-	100
	FEMALE	NUMBER	28	-	-	-	-	28
		PERCENT	100	-	-	-	-	100
KECH (TURBAT) TEHSIL	MALE	NUMBER	75	28	1	-	1	47
		PERCENT	100	37	1	-	1	63
	FEMALE	NUMBER	75	18	-	-	-	57
		PERCENT	100	24	-	-	-	76
ZAMORAN SUB-TEHSIL	MALE	NUMBER	56	-	-	-	-	56
		PERCENT	100	-	-	-	-	100
	FEMALE	NUMBER	56	-	-	-	-	56
		PERCENT	100	-	-	-	-	100
PANJGUR DISTRICT	**MALE**	**NUMBER**	**95**	**2**	**-**	**-**	**2**	**91**
		PERCENT	**100**	**2**	**-**	**-**	**2**	**96**
	FEMALE	**NUMBER**	**95**	**-**	**-**	**-**	**-**	**95**
		PERCENT	**100**	**-**	**-**	**-**	**-**	**100**
GICHK SUB-TEHSIL	MALE	NUMBER	22	-	-	-	-	22
		PERCENT	100	-	-	-	-	100
	FEMALE	NUMBER	22	-	-	-	-	22
		PERCENT	100	-	-	-	-	100
GOWARGO TEHSIL	MALE	NUMBER	32	-	-	-	-	32
		PERCENT	100	-	-	-	-	100

TABLE 8.3 : MOUZAS REPORTING SOCIAL ORGANIZATIONS BY GENDER

ADMINISTRATIVE UNIT	GENDER		RURAL POPULATED MOUZAS	MOUZAS REPORTING				
				NON GOVERN-MENTAL ORGANIZATION (NGO)	COMMUNITY ORGANIZATION (CO)	CITIZEN COMMUNITY BOARD (CCB)	COMMUNITY CENTRE / LIBRARY	NONE
1	2		3	4	5	6	7	8
	FEMALE	NUMBER	32	-	-	-	-	32
		PERCENT	100	-	-	-	-	100
PANJGUR TEHSIL	MALE	NUMBER	17	2	-	-	2	13
		PERCENT	100	12	-	-	12	76
	FEMALE	NUMBER	17	-	-	-	-	17
		PERCENT	100	-	-	-	-	100
PAROME TEHSIL	MALE	NUMBER	24	-	-	-	-	24
		PERCENT	100	-	-	-	-	100
	FEMALE	NUMBER	24	-	-	-	-	24
		PERCENT	100	-	-	-	-	100
NASIRABAD DIVISION	**MALE**	**NUMBER**	**860**	**4**	**3**	**2**	**2**	**855**
		PERCENT	**100**	*	*	*	*	**99**
	FEMALE	**NUMBER**	**860**	**4**	**1**	**-**	**-**	**856**
		PERCENT	**100**	*	*	**-**	**-**	**100**
JAFFARABAD DISTRICT	**MALE**	**NUMBER**	**184**	**4**	**3**	**2**	**1**	**180**
		PERCENT	**100**	**2**	**2**	**1**	**1**	**98**
	FEMALE	**NUMBER**	**184**	**4**	**1**	**-**	**-**	**180**
		PERCENT	**100**	**2**	**1**	**-**	**-**	**98**
GANDHAKA	MALE	NUMBER	90	-	-	-	-	90
		PERCENT	100	-	-	-	-	100
	FEMALE	NUMBER	90	-	-	-	-	90
		PERCENT	100	-	-	-	-	100
JHAT PAT	MALE	NUMBER	48	2	1	-	-	46
		PERCENT	100	4	2	-	-	96
	FEMALE	NUMBER	48	2	1	-	-	46
		PERCENT	100	4	2	-	-	96
USTA MUHAMMAD	MALE	NUMBER	46	2	2	2	1	44
		PERCENT	100	4	4	4	2	96
	FEMALE	NUMBER	46	2	-	-	-	44
		PERCENT	100	4	-	-	-	96
JHAL MAGSI DISTRICT	**MALE**	**NUMBER**	**184**	**-**	**-**	**-**	**-**	**184**
		PERCENT	**100**	**-**	**-**	**-**	**-**	**100**
	FEMALE	**NUMBER**	**184**	**-**	**-**	**-**	**-**	**184**
		PERCENT	**100**	**-**	**-**	**-**	**-**	**100**
GANDAWA	MALE	NUMBER	43	-	-	-	-	43
		PERCENT	100	-	-	-	-	100
	FEMALE	NUMBER	43	-	-	-	-	43
		PERCENT	100	-	-	-	-	100
JHAL MAGSI	MALE	NUMBER	105	-	-	-	-	105
		PERCENT	100	-	-	-	-	100
	FEMALE	NUMBER	105	-	-	-	-	105
		PERCENT	100	-	-	-	-	100
MIRPUR SUB-	MALE	NUMBER	36	-	-	-	-	36
		PERCENT	100	-	-	-	-	100
	FEMALE	NUMBER	36	-	-	-	-	36
		PERCENT	100	-	-	-	-	100

TABLE 8.3 : MOUZAS REPORTING SOCIAL ORGANIZATIONS BY GENDER

ADMINISTRATIVE UNIT	GENDER		RURAL POPULATED MOUZAS	MOUZAS REPORTING				
				NON GOVERN-MENTAL ORGANIZATION (NGO)	COMMUNITY ORGANIZATION (CO)	CITIZEN COMMUNITY BOARD (CCB)	COMMUNITY CENTRE / LIBRARY	NONE
1	2		3	4	5	6	7	8
KACHHI DISTRICT	**MALE**	**NUMBER**	**281**	**-**	**-**	**-**	**-**	**281**
		PERCENT	**100**	**-**	**-**	**-**	**-**	**100**
	FEMALE	**NUMBER**	**281**	**-**	**-**	**-**	**-**	**281**
		PERCENT	**100**	**-**	**-**	**-**	**-**	**100**
BALANARI SUB-	MALE	NUMBER	65	-	-	-	-	65
		PERCENT	100	-	-	-	-	100
	FEMALE	NUMBER	65	-	-	-	-	65
		PERCENT	100	-	-	-	-	100
BHAG	MALE	NUMBER	113	-	-	-	-	113
		PERCENT	100	-	-	-	-	100
	FEMALE	NUMBER	113	-	-	-	-	113
		PERCENT	100	-	-	-	-	100
DHADAR	MALE	NUMBER	29	-	-	-	-	29
		PERCENT	100	-	-	-	-	100
	FEMALE	NUMBER	29	-	-	-	-	29
		PERCENT	100	-	-	-	-	100
KHATTAN SUB-	MALE	NUMBER	19	-	-	-	-	19
		PERCENT	100	-	-	-	-	100
	FEMALE	NUMBER	19	-	-	-	-	19
		PERCENT	100	-	-	-	-	100
MACH SUB-	MALE	NUMBER	7	-	-	-	-	7
		PERCENT	100	-	-	-	-	100
	FEMALE	NUMBER	7	-	-	-	-	7
		PERCENT	100	-	-	-	-	100
SANNI SUB-	MALE	NUMBER	48	-	-	-	-	48
		PERCENT	100	-	-	-	-	100
	FEMALE	NUMBER	48	-	-	-	-	48
		PERCENT	100	-	-	-	-	100
NASIRABAD DISTRICT	**MALE**	**NUMBER**	**166**	**-**	**-**	**-**	**1**	**165**
		PERCENT	**100**	**-**	**-**	**-**	**1**	**99**
	FEMALE	**NUMBER**	**166**	**-**	**-**	**-**	**-**	**166**
		PERCENT	**100**	**-**	**-**	**-**	**-**	**100**
BABA KOT	MALE	NUMBER	32	-	-	-	-	32
		PERCENT	100	-	-	-	-	100
	FEMALE	NUMBER	32	-	-	-	-	32
		PERCENT	100	-	-	-	-	100
CHATTAR SUB-	MALE	NUMBER	52	-	-	-	-	52
		PERCENT	100	-	-	-	-	100
	FEMALE	NUMBER	52	-	-	-	-	52
		PERCENT	100	-	-	-	-	100
DERA MURAD JAMALI	MALE	NUMBER	19	-	-	-	1	18
		PERCENT	100	-	-	-	5	95
	FEMALE	NUMBER	19	-	-	-	-	19
		PERCENT	100	-	-	-	-	100
LANDHI	MALE	NUMBER	27	-	-	-	-	27
		PERCENT	100	-	-	-	-	100

TABLE 8.3 : MOUZAS REPORTING SOCIAL ORGANIZATIONS BY GENDER

ADMINISTRATIVE UNIT	GENDER		RURAL POPULATED MOUZAS	MOUZAS REPORTING				
				NON GOVERN-MENTAL ORGANIZATION (NGO)	COMMUNITY ORGANIZATION (CO)	CITIZEN COMMUNITY BOARD (CCB)	COMMUNITY CENTRE / LIBRARY	NONE
1	2		3	4	5	6	7	8
	FEMALE	NUMBER	27	-	-	-	-	27
		PERCENT	100	-	-	-	-	100
TAMBOO	MALE	NUMBER	36	-	-	-	-	36
		PERCENT	100	-	-	-	-	100
	FEMALE	NUMBER	36	-	-	-	-	36
		PERCENT	100	-	-	-	-	100
SOHBATPUR DISTRICT	**MALE**	**NUMBER**	**45**	**-**	**-**	**-**	**-**	**45**
		PERCENT	**100**	**-**	**-**	**-**	**-**	**100**
	FEMALE	**NUMBER**	**45**	**-**	**-**	**-**	**-**	**45**
		PERCENT	**100**	**-**	**-**	**-**	**-**	**100**
FARIDABAD	MALE	NUMBER	9	-	-	-	-	9
		PERCENT	100	-	-	-	-	100
	FEMALE	NUMBER	9	-	-	-	-	9
		PERCENT	100	-	-	-	-	100
HAIRDEEN	MALE	NUMBER	5	-	-	-	-	5
		PERCENT	100	-	-	-	-	100
	FEMALE	NUMBER	5	-	-	-	-	5
		PERCENT	100	-	-	-	-	100
MANJHI PUR	MALE	NUMBER	7	-	-	-	-	7
		PERCENT	100	-	-	-	-	100
	FEMALE	NUMBER	7	-	-	-	-	7
		PERCENT	100	-	-	-	-	100
PANHWAR	MALE	NUMBER	8	-	-	-	-	8
		PERCENT	100	-	-	-	-	100
	FEMALE	NUMBER	8	-	-	-	-	8
		PERCENT	100	-	-	-	-	100
SAID MUHAMMAD KANRANI	MALE	NUMBER	4	-	-	-	-	4
		PERCENT	100	-	-	-	-	100
	FEMALE	NUMBER	4	-	-	-	-	4
		PERCENT	100	-	-	-	-	100
SOHBATPUR	MALE	NUMBER	12	-	-	-	-	12
		PERCENT	100	-	-	-	-	100
	FEMALE	NUMBER	12	-	-	-	-	12
		PERCENT	100	-	-	-	-	100
QUETTA DIVISION	**MALE**	**NUMBER**	**481**	**63**	**4**	**5**	**2**	**416**
		PERCENT	**100**	**13**	**1**	**1**	*****	**86**
	FEMALE	**NUMBER**	**481**	**26**	**-**	**1**	**1**	**454**
		PERCENT	**100**	**5**	**-**	*****	*****	**94**
KILLA ABDULLAH DISTRICT	**MALE**	**NUMBER**	**98**	**8**	**-**	**-**	**1**	**89**
		PERCENT	**100**	**8**	**-**	**-**	**1**	**91**
	FEMALE	**NUMBER**	**98**	**1**	**-**	**-**	**1**	**96**
		PERCENT	**100**	**1**	**-**	**-**	**1**	**98**
CHAMAN	MALE	NUMBER	30	4	-	-	1	25
		PERCENT	100	13	-	-	3	83
	FEMALE	NUMBER	30	1	-	-	1	28
		PERCENT	100	3	-	-	3	93

TABLE 8.3 : MOUZAS REPORTING SOCIAL ORGANIZATIONS BY GENDER

ADMINISTRATIVE UNIT	GENDER		RURAL POPULATED MOUZAS	MOUZAS REPORTING				
				NON GOVERN-MENTAL ORGANIZATION (NGO)	COMMUNITY ORGANIZATION (CO)	CITIZEN COMMUNITY BOARD (CCB)	COMMUNITY CENTRE / LIBRARY	NONE
1	2		3	4	5	6	7	8
DOBANDI SUB-	MALE	NUMBER	47	-	-	-	-	47
		PERCENT	100	-	-	-	-	100
	FEMALE	NUMBER	47	-	-	-	-	47
		PERCENT	100	-	-	-	-	100
GULISTAN	MALE	NUMBER	10	-	-	-	-	10
		PERCENT	100	-	-	-	-	100
	FEMALE	NUMBER	10	-	-	-	-	10
		PERCENT	100	-	-	-	-	100
KILLA ABDULLAH	MALE	NUMBER	11	4	-	-	-	7
		PERCENT	100	36	-	-	-	64
	FEMALE	NUMBER	11	-	-	-	-	11
		PERCENT	100	-	-	-	-	100
PISHIN DISTRICT	**MALE**	**NUMBER**	**325**	**54**	**3**	**4**	**-**	**270**
		PERCENT	**100**	**17**	**1**	**1**	**-**	**83**
	FEMALE	**NUMBER**	**325**	**24**	**-**	**1**	**-**	**301**
		PERCENT	**100**	**7**	**-**	*****	**-**	**93**
BARSHORE SUB-	MALE	NUMBER	249	-	-	-	-	249
		PERCENT	100	-	-	-	-	100
	FEMALE	NUMBER	249	-	-	-	-	249
		PERCENT	100	-	-	-	-	100
HARAM ZAI SUB-	MALE	NUMBER	15	9	-	4	-	6
		PERCENT	100	60	-	27	-	40
	FEMALE	NUMBER	15	4	-	1	-	11
		PERCENT	100	27	-	7	-	73
KAREZAT SUB-	MALE	NUMBER	27	26	3	-	-	-
		PERCENT	100	96	11	-	-	-
	FEMALE	NUMBER	27	2	-	-	-	25
		PERCENT	100	7	-	-	-	93
PISHIN	MALE	NUMBER	28	19	-	-	-	9
		PERCENT	100	68	-	-	-	32
	FEMALE	NUMBER	28	18	-	-	-	10
		PERCENT	100	64	-	-	-	36
SARANAN	MALE	NUMBER	6	-	-	-	-	6
		PERCENT	100	-	-	-	-	100
	FEMALE	NUMBER	6	-	-	-	-	6
		PERCENT	100	-	-	-	-	100
QUETTA DISTRICT	**MALE**	**NUMBER**	**58**	**1**	**1**	**1**	**1**	**57**
		PERCENT	**100**	**2**	**2**	**2**	**2**	**98**
	FEMALE	**NUMBER**	**58**	**1**	**-**	**-**	**-**	**57**
		PERCENT	**100**	**2**	**-**	**-**	**-**	**98**
PANJ PAI SUB-	MALE	NUMBER	4	-	-	-	-	4
		PERCENT	100	-	-	-	-	100
	FEMALE	NUMBER	4	-	-	-	-	4
		PERCENT	100	-	-	-	-	100
QUETTA CITY	MALE	NUMBER	16	-	-	-	-	16
		PERCENT	100	-	-	-	-	100

TABLE 8.3 : MOUZAS REPORTING SOCIAL ORGANIZATIONS BY GENDER

ADMINISTRATIVE UNIT	GENDER		RURAL POPULATED MOUZAS	MOUZAS REPORTING				
				NON GOVERN-MENTAL ORGANIZATION (NGO)	COMMUNITY ORGANIZATION (CO)	CITIZEN COMMUNITY BOARD (CCB)	COMMUNITY CENTRE / LIBRARY	NONE
1	2		3	4	5	6	7	8
	FEMALE	NUMBER	16	-	-	-	-	16
		PERCENT	100	-	-	-	-	100
QUETTA SADDAR	MALE	NUMBER	38	1	1	1	1	37
		PERCENT	100	3	3	3	3	97
	FEMALE	NUMBER	38	1	-	-	-	37
		PERCENT	100	3	-	-	-	97
RAKHSHAN DIVISION	**MALE**	**NUMBER**	**446**	**42**	**3**	**-**	**-**	**403**
		PERCENT	**100**	**9**	**1**	**-**	**-**	**90**
	FEMALE	**NUMBER**	**446**	**31**	**1**	**-**	**-**	**414**
		PERCENT	**100**	**7**	*****	**-**	**-**	**93**
CHAGAI DISTRICT	**MALE**	**NUMBER**	**48**	**30**	**-**	**-**	**-**	**18**
		PERCENT	**100**	**63**	**-**	**-**	**-**	**38**
	FEMALE	**NUMBER**	**48**	**30**	**-**	**-**	**-**	**18**
		PERCENT	**100**	**63**	**-**	**-**	**-**	**38**
CHAGAI SUB-	MALE	NUMBER	10	1	-	-	-	9
		PERCENT	100	10	-	-	-	90
	FEMALE	NUMBER	10	1	-	-	-	9
		PERCENT	100	10	-	-	-	90
DALBANDIN	MALE	NUMBER	30	29	-	-	-	1
		PERCENT	100	97	-	-	-	3
	FEMALE	NUMBER	30	29	-	-	-	1
		PERCENT	100	97	-	-	-	3
NOKUNDI SUB-	MALE	NUMBER	6	-	-	-	-	6
		PERCENT	100	-	-	-	-	100
	FEMALE	NUMBER	6	-	-	-	-	6
		PERCENT	100	-	-	-	-	100
TAFTAN SUB-	MALE	NUMBER	2	-	-	-	-	2
		PERCENT	100	-	-	-	-	100
	FEMALE	NUMBER	2	-	-	-	-	2
		PERCENT	100	-	-	-	-	100
KHARAN DISTRICT	**MALE**	**NUMBER**	**177**	**11**	**3**	**-**	**-**	**165**
		PERCENT	**100**	**6**	**2**	**-**	**-**	**93**
	FEMALE	**NUMBER**	**177**	**-**	**1**	**-**	**-**	**176**
		PERCENT	**100**	**-**	**1**	**-**	**-**	**99**
KHARAN	MALE	NUMBER	37	3	1	-	-	34
		PERCENT	100	8	3	-	-	92
	FEMALE	NUMBER	37	-	-	-	-	37
		PERCENT	100	-	-	-	-	100
PATKIN	MALE	NUMBER	28	1	-	-	-	27
		PERCENT	100	4	-	-	-	96
	FEMALE	NUMBER	28	-	-	-	-	28
		PERCENT	100	-	-	-	-	100
SAR KHARAN	MALE	NUMBER	61	-	1	-	-	60
		PERCENT	100	-	2	-	-	98
	FEMALE	NUMBER	61	-	1	-	-	60
		PERCENT	100	-	2	-	-	98

TABLE 8.3 : MOUZAS REPORTING SOCIAL ORGANIZATIONS BY GENDER

ADMINISTRATIVE UNIT	GENDER		RURAL POPULATED MOUZAS	MOUZAS REPORTING				
				NON GOVERN-MENTAL ORGANIZATION (NGO)	COMMUNITY ORGANIZATION (CO)	CITIZEN COMMUNITY BOARD (CCB)	COMMUNITY CENTRE / LIBRARY	NONE
1	2		3	4	5	6	7	8
TOHMULK	MALE	NUMBER	51	7	1	-	-	44
		PERCENT	100	14	2	-	-	86
	FEMALE	NUMBER	51	-	-	-	-	51
		PERCENT	100	-	-	-	-	100
NUSHKI DISTRICT	**MALE**	**NUMBER**	**33**	**-**	**-**	**-**	**-**	**33**
		PERCENT	**100**	**-**	**-**	**-**	**-**	**100**
	FEMALE	**NUMBER**	**33**	**-**	**-**	**-**	**-**	**33**
		PERCENT	**100**	**-**	**-**	**-**	**-**	**100**
DAK SUB-	MALE	NUMBER	14	-	-	-	-	14
		PERCENT	100	-	-	-	-	100
	FEMALE	NUMBER	14	-	-	-	-	14
		PERCENT	100	-	-	-	-	100
NUSHKI	MALE	NUMBER	19	-	-	-	-	19
		PERCENT	100	-	-	-	-	100
	FEMALE	NUMBER	19	-	-	-	-	19
		PERCENT	100	-	-	-	-	100
WASHUK DISTRICT	**MALE**	**NUMBER**	**188**	**1**	**-**	**-**	**-**	**187**
		PERCENT	**100**	**1**	**-**	**-**	**-**	**99**
	FEMALE	**NUMBER**	**188**	**1**	**-**	**-**	**-**	**187**
		PERCENT	**100**	**1**	**-**	**-**	**-**	**99**
BESMYA	MALE	NUMBER	29	-	-	-	-	29
		PERCENT	100	-	-	-	-	100
	FEMALE	NUMBER	29	-	-	-	-	29
		PERCENT	100	-	-	-	-	100
MASHKEEL	MALE	NUMBER	55	1	-	-	-	54
		PERCENT	100	2	-	-	-	98
	FEMALE	NUMBER	55	1	-	-	-	54
		PERCENT	100	2	-	-	-	98
NAG	MALE	NUMBER	31	-	-	-	-	31
		PERCENT	100	-	-	-	-	100
	FEMALE	NUMBER	31	-	-	-	-	31
		PERCENT	100	-	-	-	-	100
SHAHO GARDI	MALE	NUMBER	44	-	-	-	-	44
		PERCENT	100	-	-	-	-	100
	FEMALE	NUMBER	44	-	-	-	-	44
		PERCENT	100	-	-	-	-	100
WASHUK	MALE	NUMBER	29	-	-	-	-	29
		PERCENT	100	-	-	-	-	100
	FEMALE	NUMBER	29	-	-	-	-	29
		PERCENT	100	-	-	-	-	100
SIBI DIVISION	**MALE**	**NUMBER**	**690**	**3**	**2**	**-**	**-**	**685**
		PERCENT	**100**	*****	*****	**-**	**-**	**99**
	FEMALE	**NUMBER**	**690**	**1**	**2**	**-**	**-**	**687**
		PERCENT	**100**	*****	*****	**-**	**-**	**100**
DERA BUGTI DISTRICT	**MALE**	**NUMBER**	**213**	**1**	**-**	**-**	**-**	**212**
		PERCENT	**100**	*****	**-**	**-**	**-**	**100**

TABLE 8.3 : MOUZAS REPORTING SOCIAL ORGANIZATIONS BY GENDER

ADMINISTRATIVE UNIT	GENDER		RURAL POPULATED MOUZAS	MOUZAS REPORTING				
				NON GOVERN-MENTAL ORGANIZATION (NGO)	COMMUNITY ORGANIZATION (CO)	CITIZEN COMMUNITY BOARD (CCB)	COMMUNITY CENTRE / LIBRARY	NONE
1	2		3	4	5	6	7	8
	FEMALE	**NUMBER**	**213**	**-**	**-**	**-**	**-**	**213**
		PERCENT	**100**	**-**	**-**	**-**	**-**	**100**
BAIKAR SUB-TEHSIL	MALE	NUMBER	13	1	-	-	-	12
		PERCENT	100	8	-	-	-	92
	FEMALE	NUMBER	13	-	-	-	-	13
		PERCENT	100	-	-	-	-	100
DERA BUGTI TEHSIL	MALE	NUMBER	46	-	-	-	-	46
		PERCENT	100	-	-	-	-	100
	FEMALE	NUMBER	46	-	-	-	-	46
		PERCENT	100	-	-	-	-	100
LOTI	MALE	NUMBER	22	-	-	-	-	22
		PERCENT	100	-	-	-	-	100
	FEMALE	NUMBER	22	-	-	-	-	22
		PERCENT	100	-	-	-	-	100
MALAM SUB-	MALE	NUMBER	17	-	-	-	-	17
		PERCENT	100	-	-	-	-	100
	FEMALE	NUMBER	17	-	-	-	-	17
		PERCENT	100	-	-	-	-	100
PHELAWAGH	MALE	NUMBER	12	-	-	-	-	12
		PERCENT	100	-	-	-	-	100
	FEMALE	NUMBER	12	-	-	-	-	12
		PERCENT	100	-	-	-	-	100
PIR KOH SUB-TEHSIL	MALE	NUMBER	46	-	-	-	-	46
		PERCENT	100	-	-	-	-	100
	FEMALE	NUMBER	46	-	-	-	-	46
		PERCENT	100	-	-	-	-	100
SANGSELLAH SUB-TEHSIL	MALE	NUMBER	20	-	-	-	-	20
		PERCENT	100	-	-	-	-	100
	FEMALE	NUMBER	20	-	-	-	-	20
		PERCENT	100	-	-	-	-	100
SUI TEHSIL	MALE	NUMBER	37	-	-	-	-	37
		PERCENT	100	-	-	-	-	100
	FEMALE	NUMBER	37	-	-	-	-	37
		PERCENT	100	-	-	-	-	100
HARNAI DISTRICT	**MALE**	**NUMBER**	**83**	**-**	**2**	**-**	**-**	**81**
		PERCENT	**100**	**-**	**2**	**-**	**-**	**98**
	FEMALE	**NUMBER**	**83**	**-**	**2**	**-**	**-**	**81**
		PERCENT	**100**	**-**	**2**	**-**	**-**	**98**
HARNAI	MALE	NUMBER	60	-	-	-	-	60
		PERCENT	100	-	-	-	-	100
	FEMALE	NUMBER	60	-	-	-	-	60
		PERCENT	100	-	-	-	-	100
KHOAST SUB-	MALE	NUMBER	14	-	1	-	-	13
		PERCENT	100	-	7	-	-	93
	FEMALE	NUMBER	14	-	1	-	-	13
		PERCENT	100	-	7	-	-	93

TABLE 8.3 : MOUZAS REPORTING SOCIAL ORGANIZATIONS BY GENDER

ADMINISTRATIVE UNIT	GENDER		RURAL POPULATED MOUZAS	MOUZAS REPORTING				
				NON GOVERN-MENTAL ORGANIZATION (NGO)	COMMUNITY ORGANIZATION (CO)	CITIZEN COMMUNITY BOARD (CCB)	COMMUNITY CENTRE / LIBRARY	NONE
1	2		3	4	5	6	7	8
SHAHRIG	MALE	NUMBER	9	-	1	-	-	8
		PERCENT	100	-	11	-	-	89
	FEMALE	NUMBER	9	-	1	-	-	8
		PERCENT	100	-	11	-	-	89
KOHLU DISTRICT	**MALE**	**NUMBER**	**182**	**-**	**-**	**-**	**-**	**182**
		PERCENT	**100**	**-**	**-**	**-**	**-**	**100**
	FEMALE	**NUMBER**	**182**	**-**	**-**	**-**	**-**	**182**
		PERCENT	**100**	**-**	**-**	**-**	**-**	**100**
KAHAN	MALE	NUMBER	110	-	-	-	-	110
		PERCENT	100	-	-	-	-	100
	FEMALE	NUMBER	110	-	-	-	-	110
		PERCENT	100	-	-	-	-	100
KOHLU	MALE	NUMBER	8	-	-	-	-	8
		PERCENT	100	-	-	-	-	100
	FEMALE	NUMBER	8	-	-	-	-	8
		PERCENT	100	-	-	-	-	100
MAWAND	MALE	NUMBER	37	-	-	-	-	37
		PERCENT	100	-	-	-	-	100
	FEMALE	NUMBER	37	-	-	-	-	37
		PERCENT	100	-	-	-	-	100
SUB-TEHSIL GRISANI	MALE	NUMBER	4	-	-	-	-	4
		PERCENT	100	-	-	-	-	100
	FEMALE	NUMBER	4	-	-	-	-	4
		PERCENT	100	-	-	-	-	100
SUB-TEHSIL TAMBOO	MALE	NUMBER	23	-	-	-	-	23
		PERCENT	100	-	-	-	-	100
	FEMALE	NUMBER	23	-	-	-	-	23
		PERCENT	100	-	-	-	-	100
SIBI DISTRICT	**MALE**	**NUMBER**	**128**	**-**	**-**	**-**	**-**	**128**
		PERCENT	**100**	**-**	**-**	**-**	**-**	**100**
	FEMALE	**NUMBER**	**128**	**-**	**-**	**-**	**-**	**128**
		PERCENT	**100**	**-**	**-**	**-**	**-**	**100**
KOT MANDAI SUB-	MALE	NUMBER	8	-	-	-	-	8
		PERCENT	100	-	-	-	-	100
	FEMALE	NUMBER	8	-	-	-	-	8
		PERCENT	100	-	-	-	-	100
LEHRI	MALE	NUMBER	88	-	-	-	-	88
		PERCENT	100	-	-	-	-	100
	FEMALE	NUMBER	88	-	-	-	-	88
		PERCENT	100	-	-	-	-	100
SANGAN SUB-	MALE	NUMBER	3	-	-	-	-	3
		PERCENT	100	-	-	-	-	100
	FEMALE	NUMBER	3	-	-	-	-	3
		PERCENT	100	-	-	-	-	100
SIBI	MALE	NUMBER	29	-	-	-	-	29
		PERCENT	100	-	-	-	-	100

TABLE 8.3 : MOUZAS REPORTING SOCIAL ORGANIZATIONS BY GENDER

ADMINISTRATIVE UNIT	GENDER		RURAL POPULATED MOUZAS	MOUZAS REPORTING				
				NON GOVERN-MENTAL ORGANIZATION (NGO)	COMMUNITY ORGANIZATION (CO)	CITIZEN COMMUNITY BOARD (CCB)	COMMUNITY CENTRE / LIBRARY	NONE
1	2		3	4	5	6	7	8
	FEMALE	NUMBER	29	-	-	-	-	29
		PERCENT	100	-	-	-	-	100
ZIARAT DISTRICT	**MALE**	**NUMBER**	**84**	**2**	**-**	**-**	**-**	**82**
		PERCENT	**100**	**2**	**-**	**-**	**-**	**98**
	FEMALE	**NUMBER**	**84**	**1**	**-**	**-**	**-**	**83**
		PERCENT	**100**	**1**	**-**	**-**	**-**	**99**
SINJAWI SUB-	MALE	NUMBER	57	2	-	-	-	55
		PERCENT	100	4	-	-	-	96
	FEMALE	NUMBER	57	1	-	-	-	56
		PERCENT	100	2	-	-	-	98
ZIARAT	MALE	NUMBER	27	-	-	-	-	27
		PERCENT	100	-	-	-	-	100
	FEMALE	NUMBER	27	-	-	-	-	27
		PERCENT	100	-	-	-	-	100
ZHOB DIVISION	**MALE**	**NUMBER**	**861**	**37**	**23**	**4**	**-**	**806**
		PERCENT	**100**	**4**	**3**	*****	**-**	**94**
	FEMALE	**NUMBER**	**861**	**4**	**5**	**2**	**-**	**853**
		PERCENT	**100**	*****	**1**	*****	**-**	**99**
BARKHAN DISTRICT	**MALE**	**NUMBER**	**129**	**1**	**-**	**-**	**-**	**128**
		PERCENT	**100**	**1**	**-**	**-**	**-**	**99**
	FEMALE	**NUMBER**	**129**	**-**	**-**	**-**	**-**	**129**
		PERCENT	**100**	**-**	**-**	**-**	**-**	**100**
BARKHAN	MALE	NUMBER	129	1	-	-	-	128
		PERCENT	100	1	-	-	-	99
	FEMALE	NUMBER	129	-	-	-	-	129
		PERCENT	100	-	-	-	-	100
DUKI DISTRICT	**MALE**	**NUMBER**	**84**	**11**	**-**	**-**	**-**	**73**
		PERCENT	**100**	**13**	**-**	**-**	**-**	**87**
	FEMALE	**NUMBER**	**84**	**1**	**-**	**-**	**-**	**83**
		PERCENT	**100**	**1**	**-**	**-**	**-**	**99**
DUKI	MALE	NUMBER	84	11	-	-	-	73
		PERCENT	100	13	-	-	-	87
	FEMALE	NUMBER	84	1	-	-	-	83
		PERCENT	100	1	-	-	-	99
KILLA SAIFULLAH DISTRICT	**MALE**	**NUMBER**	**140**	**-**	**-**	**-**	**-**	**140**
		PERCENT	**100**	**-**	**-**	**-**	**-**	**100**
	FEMALE	**NUMBER**	**140**	**-**	**-**	**-**	**-**	**140**
		PERCENT	**100**	**-**	**-**	**-**	**-**	**100**
BADINI SUB-	MALE	NUMBER	7	-	-	-	-	7
		PERCENT	100	-	-	-	-	100
	FEMALE	NUMBER	7	-	-	-	-	7
		PERCENT	100	-	-	-	-	100
KAN MEHTARZAI SUB-	MALE	NUMBER	16	-	-	-	-	16
		PERCENT	100	-	-	-	-	100
	FEMALE	NUMBER	16	-	-	-	-	16
		PERCENT	100	-	-	-	-	100

TABLE 8.3 : MOUZAS REPORTING SOCIAL ORGANIZATIONS BY GENDER

ADMINISTRATIVE UNIT	GENDER		RURAL POPULATED MOUZAS	MOUZAS REPORTING				
				NON GOVERN-MENTAL ORGANIZATION (NGO)	COMMUNITY ORGANIZATION (CO)	CITIZEN COMMUNITY BOARD (CCB)	COMMUNITY CENTRE / LIBRARY	NONE
1	2		3	4	5	6	7	8
KILLA SAIFULLAH	MALE	NUMBER	44	-	-	-	-	44
		PERCENT	100	-	-	-	-	100
	FEMALE	NUMBER	44	-	-	-	-	44
		PERCENT	100	-	-	-	-	100
LOIBAND	MALE	NUMBER	28	-	-	-	-	28
		PERCENT	100	-	-	-	-	100
	FEMALE	NUMBER	28	-	-	-	-	28
		PERCENT	100	-	-	-	-	100
MUSLIM BAGH	MALE	NUMBER	30	-	-	-	-	30
		PERCENT	100	-	-	-	-	100
	FEMALE	NUMBER	30	-	-	-	-	30
		PERCENT	100	-	-	-	-	100
SHINKI SUB-	MALE	NUMBER	15	-	-	-	-	15
		PERCENT	100	-	-	-	-	100
	FEMALE	NUMBER	15	-	-	-	-	15
		PERCENT	100	-	-	-	-	100
LORALAI DISTRICT	**MALE**	**NUMBER**	**165**	**18**	**23**	**3**	**-**	**130**
		PERCENT	**100**	**11**	**14**	**2**	**-**	**79**
	FEMALE	**NUMBER**	**165**	**3**	**5**	**1**	**-**	**159**
		PERCENT	**100**	**2**	**3**	**1**	**-**	**96**
BORI	MALE	NUMBER	95	11	20	3	-	68
		PERCENT	100	12	21	3	-	72
	FEMALE	NUMBER	95	2	5	1	-	90
		PERCENT	100	2	5	1	-	95
MEKHTAR SUB-	MALE	NUMBER	70	7	3	-	-	62
		PERCENT	100	10	4	-	-	89
	FEMALE	NUMBER	70	1	-	-	-	69
		PERCENT	100	1	-	-	-	99
MUSAKHEL DISTRICT	**MALE**	**NUMBER**	**66**	**1**	**-**	**-**	**-**	**65**
		PERCENT	**100**	**2**	**-**	**-**	**-**	**98**
	FEMALE	**NUMBER**	**66**	**-**	**-**	**-**	**-**	**66**
		PERCENT	**100**	**-**	**-**	**-**	**-**	**100**
DRUG	MALE	NUMBER	8	-	-	-	-	8
		PERCENT	100	-	-	-	-	100
	FEMALE	NUMBER	8	-	-	-	-	8
		PERCENT	100	-	-	-	-	100
KINGRI	MALE	NUMBER	10	1	-	-	-	9
		PERCENT	100	10	-	-	-	90
	FEMALE	NUMBER	10	-	-	-	-	10
		PERCENT	100	-	-	-	-	100
MUSAKHEL	MALE	NUMBER	33	-	-	-	-	33
		PERCENT	100	-	-	-	-	100
	FEMALE	NUMBER	33	-	-	-	-	33
		PERCENT	100	-	-	-	-	100
SUB-TEHSIL TEAR ESSOT	MALE	NUMBER	8	-	-	-	-	8
		PERCENT	100	-	-	-	-	100

TABLE 8.3 : MOUZAS REPORTING SOCIAL ORGANIZATIONS BY GENDER

ADMINISTRATIVE UNIT	GENDER		RURAL POPULATED MOUZAS	MOUZAS REPORTING				
				NON GOVERN-MENTAL ORGANIZATION (NGO)	COMMUNITY ORGANIZATION (CO)	CITIZEN COMMUNITY BOARD (CCB)	COMMUNITY CENTRE / LIBRARY	NONE
1	2		3	4	5	6	7	8
	FEMALE	NUMBER	8	-	-	-	-	8
		PERCENT	100	-	-	-	-	100
SUB-TEHSIL ZAMRI PALASIN	MALE	NUMBER	7	-	-	-	-	7
		PERCENT	100	-	-	-	-	100
	FEMALE	NUMBER	7	-	-	-	-	7
		PERCENT	100	-	-	-	-	100
SHERANI DISTRICT	**MALE**	**NUMBER**	**179**	**-**	**-**	**1**	**-**	**178**
		PERCENT	**100**	**-**	**-**	**1**	**-**	**99**
	FEMALE	**NUMBER**	**179**	**-**	**-**	**1**	**-**	**178**
		PERCENT	**100**	**-**	**-**	**1**	**-**	**99**
SHERANI SUB-DIVISION	MALE	NUMBER	179	-	-	1	-	178
		PERCENT	100	-	-	1	-	99
	FEMALE	NUMBER	179	-	-	1	-	178
		PERCENT	100	-	-	1	-	99
ZHOB DISTRICT	**MALE**	**NUMBER**	**98**	**6**	**-**	**-**	**-**	**92**
		PERCENT	**100**	**6**	**-**	**-**	**-**	**94**
	FEMALE	**NUMBER**	**98**	**-**	**-**	**-**	**-**	**98**
		PERCENT	**100**	**-**	**-**	**-**	**-**	**100**
ASHWAT SUB-TEHSIL	MALE	NUMBER	3	-	-	-	-	3
		PERCENT	100	-	-	-	-	100
	FEMALE	NUMBER	3	-	-	-	-	3
		PERCENT	100	-	-	-	-	100
QAMAR DIN KAREZ	MALE	NUMBER	3	-	-	-	-	3
		PERCENT	100	-	-	-	-	100
	FEMALE	NUMBER	3	-	-	-	-	3
		PERCENT	100	-	-	-	-	100
SAMBAZA SUB-	MALE	NUMBER	18	-	-	-	-	18
		PERCENT	100	-	-	-	-	100
	FEMALE	NUMBER	18	-	-	-	-	18
		PERCENT	100	-	-	-	-	100
ZHOB	MALE	NUMBER	74	6	-	-	-	68
		PERCENT	100	8	-	-	-	92
	FEMALE	NUMBER	74	-	-	-	-	74
		PERCENT	100	-	-	-	-	100

* VALUE LESS THAN 0.5 -

TABLE 9.1 : MOUZAS REPORTING INDUSTRIES BY SCALE

ADMINISTRATIVE UNIT		RURAL POPULATED MOUZAS	MOUZAS REPORTING INDUSTRIES				
			LARGE SCALE	MEDIUM SCALE	SMALL SCALE	COTTAGE	NONE
1		2	3	4	5	6	7
BALOCHISTAN	**NUMBER**	**6325**	**11**	**12**	**15**	**115**	**6177**
	PERCENT	**100**	*****	*****	*****	**2**	**98**
KALAT DIVISION	**NUMBER**	**2503**	**3**	**4**	**-**	**17**	**2479**
	PERCENT	**100**	**0**	**0**	**0**	**1**	**99**
AWARAN DISTRICT	**NUMBER**	**202**	**-**	**-**	**-**	**-**	**202**
	PERCENT	**100**	**-**	**-**	**-**	**-**	**100**
AWARAN	NUMBER	15	-	-	-	-	15
	PERCENT	100	-	-	-	-	100
GISHKORE SUB-	NUMBER	44	-	-	-	-	44
	PERCENT	100	-	-	-	-	100
JHAL JAO SUB-	NUMBER	73	-	-	-	-	73
	PERCENT	100	-	-	-	-	100
KORAK JHAO	NUMBER	21	-	-	-	-	21
	PERCENT	100	-	-	-	-	100
MASHKAI	NUMBER	49	-	-	-	-	49
	PERCENT	100	-	-	-	-	100
KALAT DISTRICT	**NUMBER**	**345**	**-**	**-**	**-**	**3**	**342**
	PERCENT	**100**	**-**	**-**	**-**	**1**	**99**
GAZG SUB-	NUMBER	31	-	-	-	-	31
	PERCENT	100	-	-	-	-	100
JOHAN SUB-	NUMBER	60	-	-	-	3	57
	PERCENT	100	-	-	-	5	95
KALAT	NUMBER	194	-	-	-	-	194
	PERCENT	100	-	-	-	-	100
MANGOCHAR	NUMBER	60	-	-	-	-	60
	PERCENT	100	-	-	-	-	100
KHUZDAR DISTRICT	**NUMBER**	**1193**	**-**	**3**	**-**	**14**	**1176**
	PERCENT	**100**	**-**	*****	**-**	**1**	**99**
ARANJI SUB-TEHSIL	NUMBER	86	-	-	-	-	86
	PERCENT	100	-	-	-	-	100
KARAKH SUB-TEHSIL	NUMBER	122	-	1	-	-	121
	PERCENT	100	-	1	-	-	99
KHUZDAR TEHSIL	NUMBER	335	-	1	-	-	334
	PERCENT	100	-	*	-	-	100
MOOLA SUB-TEHSIL	NUMBER	78	-	1	-	13	64
	PERCENT	100	-	1	-	17	82
NAL SUB-TEHSIL	NUMBER	121	-	-	-	-	121
	PERCENT	100	-	-	-	-	100
ORNACH SUB-TEHSIL	NUMBER	67	-	-	-	-	67
	PERCENT	100	-	-	-	-	100
SAROONA SUB-TEHSIL	NUMBER	263	-	-	-	-	263
	PERCENT	100	-	-	-	-	100
WADH TEHSIL	NUMBER	72	-	-	-	1	71
	PERCENT	100	-	-	-	1	99
ZEHRI TEHSIL	NUMBER	49	-	-	-	-	49
	PERCENT	100	-	-	-	-	100
LASBELA DISTRICT	**NUMBER**	**259**	**3**	**1**	**-**	**-**	**255**
	PERCENT	**100**	**1**	*****	**-**	**-**	**98**
BELA TEHSIL	NUMBER	65	-	-	-	-	65
	PERCENT	100	-	-	-	-	100

TABLE 9.1 : MOUZAS REPORTING INDUSTRIES BY SCALE

ADMINISTRATIVE UNIT		RURAL POPULATED MOUZAS	MOUZAS REPORTING INDUSTRIES				
			LARGE SCALE	MEDIUM SCALE	SMALL SCALE	COTTAGE	NONE
1		2	3	4	5	6	7
DUREJI TEHSIL	NUMBER	20	-	-	-	-	20
	PERCENT	100	-	-	-	-	100
GADDANI TEHSIL	NUMBER	3	3	-	-	-	-
	PERCENT	100	100	-	-	-	-
HUB TEHSIL	NUMBER	7	-	-	-	-	7
	PERCENT	100	-	-	-	-	100
KANRAJ TEHSIL	NUMBER	9	-	-	-	-	9
	PERCENT	100	-	-	-	-	100
LAKHRA TEHSIL	NUMBER	48	-	-	-	-	48
	PERCENT	100	-	-	-	-	100
LIARI TEHSIL	NUMBER	45	-	-	-	-	45
	PERCENT	100	-	-	-	-	100
SONMIANI/WINDER TEHSIL	NUMBER	21	-	1	-	-	20
	PERCENT	100	-	5	-	-	95
UTHAL TEHSIL	NUMBER	41	-	-	-	-	41
	PERCENT	100	-	-	-	-	100
MASTUNG DISTRICT	**NUMBER**	**247**	**-**	**-**	**-**	**-**	**247**
	PERCENT	**100**	**-**	**-**	**-**	**-**	**100**
DASHT	NUMBER	79	-	-	-	-	79
	PERCENT	100	-	-	-	-	100
KHAD KOCHA SUB-	NUMBER	34	-	-	-	-	34
	PERCENT	100	-	-	-	-	100
KIRDGAP SUB-	NUMBER	39	-	-	-	-	39
	PERCENT	100	-	-	-	-	100
MASTUNG	NUMBER	95	-	-	-	-	95
	PERCENT	100	-	-	-	-	100
SHAHEED SIKANDAR ABAD DISTRICT	**NUMBER**	**257**	**-**	**-**	**-**	**-**	**257**
	PERCENT	**100**	**-**	**-**	**-**	**-**	**100**
DASHT E GORA	NUMBER	19	-	-	-	-	19
	PERCENT	100	-	-	-	-	100
SORAB	NUMBER	238	-	-	-	-	238
	PERCENT	100	-	-	-	-	100
MEKRAN DIVISION	**NUMBER**	**484**	**-**	**6**	**1**	**2**	**476**
	PERCENT	**100**	**0**	**1**	**0**	**0**	**98**
GWADAR DISTRICT	**NUMBER**	**141**	**-**	**6**	**-**	**1**	**135**
	PERCENT	**100**	**-**	**4**	**-**	**1**	**96**
CHIWANI	NUMBER	6	-	-	-	-	6
	PERCENT	100	-	-	-	-	100
GAWADAR	NUMBER	34	-	-	-	-	34
	PERCENT	100	-	-	-	-	100
ORMARA	NUMBER	17	-	-	-	-	17
	PERCENT	100	-	-	-	-	100
PASNI	NUMBER	62	-	6	-	1	56
	PERCENT	100	-	10	-	2	90
SUNTSER	NUMBER	22	-	-	-	-	22
	PERCENT	100	-	-	-	-	100
KECH DISTRICT	**NUMBER**	**248**	**-**	**-**	**-**	**-**	**248**
	PERCENT	**100**	**-**	**-**	**-**	**-**	**100**
BALNIGORE SUB-TEHSIL	NUMBER	35	-	-	-	-	35
	PERCENT	100	-	-	-	-	100

TABLE 9.1 : MOUZAS REPORTING INDUSTRIES BY SCALE

ADMINISTRATIVE UNIT		RURAL POPULATED MOUZAS	MOUZAS REPORTING INDUSTRIES				
			LARGE SCALE	MEDIUM SCALE	SMALL SCALE	COTTAGE	NONE
1		2	3	4	5	6	7
BULAIDA SUB-TEHSIL	NUMBER	11	-	-	-	-	11
	PERCENT	100	-	-	-	-	100
DASHT SUB-TEHSIL	NUMBER	43	-	-	-	-	43
	PERCENT	100	-	-	-	-	100
HOSHAB SUB-TEHSIL	NUMBER	28	-	-	-	-	28
	PERCENT	100	-	-	-	-	100
KECH (TURBAT) TEHSIL	NUMBER	75	-	-	-	-	75
	PERCENT	100	-	-	-	-	100
ZAMORAN SUB-TEHSIL	NUMBER	56	-	-	-	-	56
	PERCENT	100	-	-	-	-	100
PANJGUR DISTRICT	**NUMBER**	**95**	**-**	**-**	**1**	**1**	**93**
	PERCENT	**100**	**-**	**-**	**1**	**1**	**98**
GICHK SUB-TEHSIL	NUMBER	22	-	-	-	-	22
	PERCENT	100	-	-	-	-	100
GOWARGO TEHSIL	NUMBER	32	-	-	-	1	31
	PERCENT	100	-	-	-	3	97
PANJGUR TEHSIL	NUMBER	17	-	-	1	-	16
	PERCENT	100	-	-	6	-	94
PAROME TEHSIL	NUMBER	24	-	-	-	-	24
	PERCENT	100	-	-	-	-	100
NASIRABAD DIVISION	**NUMBER**	**860**	**1**	**1**	**6**	**2**	**850**
	PERCENT	**100**	**0**	**0**	**1**	**0**	**99**
JAFFARABAD DISTRICT	**NUMBER**	**184**	**-**	**-**	**1**	**1**	**182**
	PERCENT	**100**	**-**	**-**	**1**	**1**	**99**
GANDHAKA	NUMBER	90	-	-	-	-	90
	PERCENT	100	-	-	-	-	100
JHAT PAT	NUMBER	48	-	-	1	1	46
	PERCENT	100	-	-	2	2	96
USTA MUHAMMAD	NUMBER	46	-	-	-	-	46
	PERCENT	100	-	-	-	-	100
JHAL MAGSI DISTRICT	**NUMBER**	**184**	**-**	**-**	**-**	**-**	**184**
	PERCENT	**100**	**-**	**-**	**-**	**-**	**100**
GANDAWA	NUMBER	43	-	-	-	-	43
	PERCENT	100	-	-	-	-	100
JHAL MAGSI	NUMBER	105	-	-	-	-	105
	PERCENT	100	-	-	-	-	100
MIRPUR SUB-	NUMBER	36	-	-	-	-	36
	PERCENT	100	-	-	-	-	100
KACHHI DISTRICT	**NUMBER**	**281**	**-**	**-**	**-**	**-**	**281**
	PERCENT	**100**	**-**	**-**	**-**	**-**	**100**
BALANARI SUB-	NUMBER	65	-	-	-	-	65
	PERCENT	100	-	-	-	-	100
BHAG	NUMBER	113	-	-	-	-	113
	PERCENT	100	-	-	-	-	100
DHADAR	NUMBER	29	-	-	-	-	29
	PERCENT	100	-	-	-	-	100
KHATTAN SUB-	NUMBER	19	-	-	-	-	19
	PERCENT	100	-	-	-	-	100
MACH SUB-	NUMBER	7	-	-	-	-	7
	PERCENT	100	-	-	-	-	100

TABLE 9.1 : MOUZAS REPORTING INDUSTRIES BY SCALE

ADMINISTRATIVE UNIT		RURAL POPULATED MOUZAS	MOUZAS REPORTING INDUSTRIES				
			LARGE SCALE	MEDIUM SCALE	SMALL SCALE	COTTAGE	NONE
1		2	3	4	5	6	7
SANNI SUB-	NUMBER	48	-	-	-	-	48
	PERCENT	100	-	-	-	-	100
NASIRABAD DISTRICT	**NUMBER**	**166**	**1**	**1**	**-**	**1**	**163**
	PERCENT	**100**	**1**	**1**	**-**	**1**	**98**
BABA KOT	NUMBER	32	-	-	-	-	32
	PERCENT	100	-	-	-	-	100
CHATTAR SUB-	NUMBER	52	-	-	-	-	52
	PERCENT	100	-	-	-	-	100
DERA MURAD JAMALI	NUMBER	19	-	-	-	-	19
	PERCENT	100	-	-	-	-	100
LANDHI	NUMBER	27	-	-	-	1	26
	PERCENT	100	-	-	-	4	96
TAMBOO	NUMBER	36	1	1	-	-	34
	PERCENT	100	3	3	-	-	94
SOHBATPUR DISTRICT	**NUMBER**	**45**	**-**	**-**	**5**	**-**	**40**
	PERCENT	**100**	**-**	**-**	**11**	**-**	**89**
FARIDABAD	NUMBER	9	-	-	1	-	8
	PERCENT	100	-	-	11	-	89
HAIRDEEN	NUMBER	5	-	-	-	-	5
	PERCENT	100	-	-	-	-	100
MANJHI PUR	NUMBER	7	-	-	2	-	5
	PERCENT	100	-	-	29	-	71
PANHWAR	NUMBER	8	-	-	-	-	8
	PERCENT	100	-	-	-	-	100
SAID MUHAMMAD KANRANI	NUMBER	4	-	-	1	-	3
	PERCENT	100	-	-	25	-	75
SOHBATPUR	NUMBER	12	-	-	1	-	11
	PERCENT	100	-	-	8	-	92
QUETTA DIVISION	**NUMBER**	**481**	**7**	**-**	**5**	**32**	**439**
	PERCENT	**100**	**1**	**0**	**1**	**7**	**91**
KILLA ABDULLAH DISTRICT	**NUMBER**	**98**	**-**	**-**	**-**	**-**	**98**
	PERCENT	**100**	**-**	**-**	**-**	**-**	**100**
CHAMAN	NUMBER	30	-	-	-	-	30
	PERCENT	100	-	-	-	-	100
DOBANDI SUB-	NUMBER	47	-	-	-	-	47
	PERCENT	100	-	-	-	-	100
GULISTAN	NUMBER	10	-	-	-	-	10
	PERCENT	100	-	-	-	-	100
KILLA ABDULLAH	NUMBER	11	-	-	-	-	11
	PERCENT	100	-	-	-	-	100
PISHIN DISTRICT	**NUMBER**	**325**	**7**	**-**	**5**	**32**	**283**
	PERCENT	**100**	**2**	**-**	**2**	**10**	**87**
BARSHORE SUB-	NUMBER	249	3	-	-	5	241
	PERCENT	100	1	-	-	2	97
HARAM ZAI SUB-	NUMBER	15	-	-	-	7	8
	PERCENT	100	-	-	-	47	53
KAREZAT SUB-	NUMBER	27	-	-	-	12	15
	PERCENT	100	-	-	-	44	56
PISHIN	NUMBER	28	4	-	5	6	15
	PERCENT	100	14	-	18	21	54

TABLE 9.1 : MOUZAS REPORTING INDUSTRIES BY SCALE

ADMINISTRATIVE UNIT		RURAL POPULATED MOUZAS	MOUZAS REPORTING INDUSTRIES				
			LARGE SCALE	MEDIUM SCALE	SMALL SCALE	COTTAGE	NONE
1		2	3	4	5	6	7
SARANAN	NUMBER	6	-	-	-	2	4
	PERCENT	100	-	-	-	33	67
QUETTA DISTRICT	**NUMBER**	**58**	**-**	**-**	**-**	**-**	**58**
	PERCENT	**100**	**-**	**-**	**-**	**-**	**100**
PANJ PAI SUB-	NUMBER	4	-	-	-	-	4
	PERCENT	100	-	-	-	-	100
QUETTA CITY	NUMBER	16	-	-	-	-	16
	PERCENT	100	-	-	-	-	100
QUETTA SADDAR	NUMBER	38	-	-	-	-	38
	PERCENT	100	-	-	-	-	100
RAKHSHAN DIVISION	**NUMBER**	**446**	**-**	**-**	**-**	**3**	**443**
	PERCENT	**100**	**0**	**0**	**0**	**1**	**99**
CHAGAI DISTRICT	**NUMBER**	**48**	**-**	**-**	**-**	**-**	**48**
	PERCENT	**100**	**-**	**-**	**-**	**-**	**100**
CHAGAI SUB-	NUMBER	10	-	-	-	-	10
	PERCENT	100	-	-	-	-	100
DALBANDIN	NUMBER	30	-	-	-	-	30
	PERCENT	100	-	-	-	-	100
NOKUNDI SUB-	NUMBER	6	-	-	-	-	6
	PERCENT	100	-	-	-	-	100
TAFTAN SUB-	NUMBER	2	-	-	-	-	2
	PERCENT	100	-	-	-	-	100
KHARAN DISTRICT	**NUMBER**	**177**	**-**	**-**	**-**	**3**	**174**
	PERCENT	**100**	**-**	**-**	**-**	**2**	**98**
KHARAN	NUMBER	37	-	-	-	-	37
	PERCENT	100	-	-	-	-	100
PATKIN	NUMBER	28	-	-	-	-	28
	PERCENT	100	-	-	-	-	100
SAR KHARAN	NUMBER	61	-	-	-	-	61
	PERCENT	100	-	-	-	-	100
TOHMULK	NUMBER	51	-	-	-	3	48
	PERCENT	100	-	-	-	6	94
NUSHKI DISTRICT	**NUMBER**	**33**	**-**	**-**	**-**	**-**	**33**
	PERCENT	**100**	**-**	**-**	**-**	**-**	**100**
DAK SUB-	NUMBER	14	-	-	-	-	14
	PERCENT	100	-	-	-	-	100
NUSHKI	NUMBER	19	-	-	-	-	19
	PERCENT	100	-	-	-	-	100
WASHUK DISTRICT	**NUMBER**	**188**	**-**	**-**	**-**	**-**	**188**
	PERCENT	**100**	**-**	**-**	**-**	**-**	**100**
BESMYA	NUMBER	29	-	-	-	-	29
	PERCENT	100	-	-	-	-	100
MASHKEEL	NUMBER	55	-	-	-	-	55
	PERCENT	100	-	-	-	-	100
NAG	NUMBER	31	-	-	-	-	31
	PERCENT	100	-	-	-	-	100
SHAHO GARDI	NUMBER	44	-	-	-	-	44
	PERCENT	100	-	-	-	-	100
WASHUK	NUMBER	29	-	-	-	-	29
	PERCENT	100	-	-	-	-	100

TABLE 9.1 : MOUZAS REPORTING INDUSTRIES BY SCALE

ADMINISTRATIVE UNIT		RURAL POPULATED MOUZAS	MOUZAS REPORTING INDUSTRIES				
			LARGE SCALE	MEDIUM SCALE	SMALL SCALE	COTTAGE	NONE
1		2	3	4	5	6	7
SIBI DIVISION	**NUMBER**	**690**	**-**	**-**	**2**	**8**	**682**
	PERCENT	**100**	**0**	**0**	**0**	**1**	**99**
DERA BUGTI DISTRICT	**NUMBER**	**213**	**-**	**-**	**2**	**8**	**205**
	PERCENT	**100**	**-**	**-**	**1**	**4**	**96**
BAIKAR SUB-TEHSIL	NUMBER	13	-	-	-	-	13
	PERCENT	100	-	-	-	-	100
DERA BUGTI TEHSIL	NUMBER	46	-	-	-	1	45
	PERCENT	100	-	-	-	2	98
LOTI	NUMBER	22	-	-	-	2	20
	PERCENT	100	-	-	-	9	91
MALAM SUB-	NUMBER	17	-	-	-	-	17
	PERCENT	100	-	-	-	-	100
PHELAWAGH	NUMBER	12	-	-	-	-	12
	PERCENT	100	-	-	-	-	100
PIR KOH SUB-TEHSIL	NUMBER	46	-	-	2	5	41
	PERCENT	100	-	-	4	11	89
SANGSELLAH SUB-TEHSIL	NUMBER	20	-	-	-	-	20
	PERCENT	100	-	-	-	-	100
SUI TEHSIL	NUMBER	37	-	-	-	-	37
	PERCENT	100	-	-	-	-	100
HARNAI DISTRICT	**NUMBER**	**83**	**-**	**-**	**-**	**-**	**83**
	PERCENT	**100**	**-**	**-**	**-**	**-**	**100**
HARNAI	NUMBER	60	-	-	-	-	60
	PERCENT	100	-	-	-	-	100
KHOAST SUB-	NUMBER	14	-	-	-	-	14
	PERCENT	100	-	-	-	-	100
SHAHRIG	NUMBER	9	-	-	-	-	9
	PERCENT	100	-	-	-	-	100
KOHLU DISTRICT	**NUMBER**	**182**	**-**	**-**	**-**	**-**	**182**
	PERCENT	**100**	**-**	**-**	**-**	**-**	**100**
KAHAN	NUMBER	110	-	-	-	-	110
	PERCENT	100	-	-	-	-	100
KOHLU	NUMBER	8	-	-	-	-	8
	PERCENT	100	-	-	-	-	100
MAWAND	NUMBER	37	-	-	-	-	37
	PERCENT	100	-	-	-	-	100
SUB-TEHSIL GRISANI	NUMBER	4	-	-	-	-	4
	PERCENT	100	-	-	-	-	100
SUB-TEHSIL TAMBOO	NUMBER	23	-	-	-	-	23
	PERCENT	100	-	-	-	-	100
SIBI DISTRICT	**NUMBER**	**128**	**-**	**-**	**-**	**-**	**128**
	PERCENT	**100**	**-**	**-**	**-**	**-**	**100**
KOT MANDAI SUB-	NUMBER	8	-	-	-	-	8
	PERCENT	100	-	-	-	-	100
LEHRI	NUMBER	88	-	-	-	-	88
	PERCENT	100	-	-	-	-	100
SANGAN SUB-	NUMBER	3	-	-	-	-	3
	PERCENT	100	-	-	-	-	100
SIBI	NUMBER	29	-	-	-	-	29
	PERCENT	100	-	-	-	-	100

TABLE 9.1 : MOUZAS REPORTING INDUSTRIES BY SCALE

ADMINISTRATIVE UNIT		RURAL POPULATED MOUZAS	MOUZAS REPORTING INDUSTRIES				
			LARGE SCALE	MEDIUM SCALE	SMALL SCALE	COTTAGE	NONE
1		2	3	4	5	6	7
ZIARAT DISTRICT	**NUMBER**	**84**	**-**	**-**	**-**	**-**	**84**
	PERCENT	**100**	**-**	**-**	**-**	**-**	**100**
SINJAWI SUB-	NUMBER	57	-	-	-	-	57
	PERCENT	100	-	-	-	-	100
ZIARAT	NUMBER	27	-	-	-	-	27
	PERCENT	100	-	-	-	-	100
ZHOB DIVISION	**NUMBER**	**861**	**-**	**1**	**1**	**51**	**808**
	PERCENT	**100**	**0**	**0**	**0**	**6**	**94**
BARKHAN DISTRICT	**NUMBER**	**129**	**-**	**-**	**-**	**49**	**80**
	PERCENT	**100**	**-**	**-**	**-**	**38**	**62**
BARKHAN	NUMBER	129	-	-	-	49	80
	PERCENT	100	-	-	-	38	62
DUKI DISTRICT	**NUMBER**	**84**	**-**	**-**	**-**	**-**	**84**
	PERCENT	**100**	**-**	**-**	**-**	**-**	**100**
DUKI	NUMBER	84	-	-	-	-	84
	PERCENT	100	-	-	-	-	100
KILLA SAIFULLAH DISTRICT	**NUMBER**	**140**	**-**	**-**	**-**	**-**	**140**
	PERCENT	**100**	**-**	**-**	**-**	**-**	**100**
BADINI SUB-	NUMBER	7	-	-	-	-	7
	PERCENT	100	-	-	-	-	100
KAN MEHTARZAI SUB-	NUMBER	16	-	-	-	-	16
	PERCENT	100	-	-	-	-	100
KILLA SAIFULLAH	NUMBER	44	-	-	-	-	44
	PERCENT	100	-	-	-	-	100
LOIBAND	NUMBER	28	-	-	-	-	28
	PERCENT	100	-	-	-	-	100
MUSLIM BAGH	NUMBER	30	-	-	-	-	30
	PERCENT	100	-	-	-	-	100
SHINKI SUB-	NUMBER	15	-	-	-	-	15
	PERCENT	100	-	-	-	-	100
LORALAI DISTRICT	**NUMBER**	**165**	**-**	**-**	**-**	**2**	**163**
	PERCENT	**100**	**-**	**-**	**-**	**1**	**99**
BORI	NUMBER	95	-	-	-	2	93
	PERCENT	100	-	-	-	2	98
MEKHTAR SUB-	NUMBER	70	-	-	-	-	70
	PERCENT	100	-	-	-	-	100
MUSAKHEL DISTRICT	**NUMBER**	**66**	**-**	**-**	**-**	**-**	**66**
	PERCENT	**100**	**-**	**-**	**-**	**-**	**100**
DRUG	NUMBER	8	-	-	-	-	8
	PERCENT	100	-	-	-	-	100
KINGRI	NUMBER	10	-	-	-	-	10
	PERCENT	100	-	-	-	-	100
MUSAKHEL	NUMBER	33	-	-	-	-	33
	PERCENT	100	-	-	-	-	100
SUB-TEHSIL TEAR ESSOT	NUMBER	8	-	-	-	-	8
	PERCENT	100	-	-	-	-	100
SUB-TEHSIL ZAMRI PALASIN	NUMBER	7	-	-	-	-	7
	PERCENT	100	-	-	-	-	100
SHERANI DISTRICT	**NUMBER**	**179**	**-**	**1**	**1**	**-**	**177**
	PERCENT	**100**	**-**	**1**	**1**	**-**	**99**

TABLE 9.1 : MOUZAS REPORTING INDUSTRIES BY SCALE

ADMINISTRATIVE UNIT		RURAL POPULATED MOUZAS	MOUZAS REPORTING INDUSTRIES				
			LARGE SCALE	MEDIUM SCALE	SMALL SCALE	COTTAGE	NONE
1		2	3	4	5	6	7
SHERANI SUB-DIVISION	NUMBER	179	-	1	1	-	177
	PERCENT	100	-	1	1	-	99
ZHOB DISTRICT	**NUMBER**	**98**	**-**	**-**	**-**	**-**	**98**
	PERCENT	**100**	**-**	**-**	**-**	**-**	**100**
ASHWAT SUB-TEHSIL	NUMBER	3	-	-	-	-	3
	PERCENT	100	-	-	-	-	100
QAMAR DIN KAREZ	NUMBER	3	-	-	-	-	3
	PERCENT	100	-	-	-	-	100
SAMBAZA SUB-	NUMBER	18	-	-	-	-	18
	PERCENT	100	-	-	-	-	100
ZHOB	NUMBER	74	-	-	-	-	74
	PERCENT	100	-	-	-	-	100

* VALUE LESS THAN 0.5

TABLE 9.2 : MOUZAS REPORTING SOURCES OF EMPLOYMENT BY GENDER

ADMINISTRATIVE UNIT	GENDER	QUANTI-FICATION	RURAL POPULATED MOUZAS	MOUZAS REPORTING SOURCES OF EMPLOYMENT						
				NO. OF SERVICE	NO. OF AGRI-CULTURE	NO. OF TRADE	NO. OF INDUSTRY	NO. OF PERSONAL / OWN BUSINESS	NO. OF OVERSEAS EMPLOYMENT	NO. OF LABOURER-ING
1	2	3	4	5	6	7	8	9	10	11
BALOCHISTAN	**MEN**	**MOSTLY**	**6325**	**58**	**2014**	**15**	**1**	**52**	**16**	**2165**
		SOME		**3536**	**3131**	**2442**	**458**	**3938**	**1192**	**3403**
		NONE		**2731**	**1180**	**3868**	**5866**	**2335**	**5117**	**757**
	WOMEN	**MOSTLY**		**16**	**245**	**2**	**21**	**19**	**-**	**284**
		SOME		**779**	**934**	**93**	**104**	**827**	**119**	**1238**
		NONE		**5530**	**5146**	**6230**	**6200**	**5479**	**6206**	**4803**
KALAT DIVISION	**MEN**	**MOSTLY**	**2503**	**12**	**799**	**3**	**-**	**14**	**10**	**896**
		SOME		**1131**	**1242**	**765**	**137**	**1589**	**470**	**1342**
		NONE		**1360**	**462**	**1735**	**2366**	**900**	**2023**	**265**
	WOMEN	**MOSTLY**		**8**	**84**	**-**	**20**	**6**	**-**	**108**
		SOME		**235**	**295**	**31**	**47**	**324**	**53**	**1983**
		NONE		**2260**	**2124**	**2472**	**2436**	**2173**	**2450**	**412**
AWARAN DISTRICT	**MEN**	**MOSTLY**	**202**	**1**	**68**	**-**	**-**	**-**	**8**	**34**
		SOME		**115**	**101**	**55**	**7**	**164**	**143**	**140**
		NONE		**86**	**33**	**147**	**195**	**38**	**51**	**28**
	WOMEN	**MOSTLY**		**-**	**-**	**-**	**20**	**1**	**-**	**5**
		SOME		**30**	**2**	**1**	**25**	**19**	**2**	**19**
		NONE		**172**	**200**	**201**	**157**	**182**	**200**	**178**
AWARAN	MEN	MOSTLY	15	-	-	-	-	-	-	12
		SOME		11	14	8	-	15	15	3
		NONE		4	1	7	15	-	-	-
	WOMEN	MOSTLY		-	-	-	-	-	-	5
		SOME		2	-	-	-	2	1	9
		NONE		13	15	15	15	13	14	1
GISHKORE SUB-	MEN	MOSTLY	44	1	7	-	-	-	8	14
		SOME		13	18	2	-	16	9	8
		NONE		30	19	42	44	28	27	22
	WOMEN	MOSTLY		-	-	-	-	-	-	-
		SOME		-	-	-	-	1	-	3
		NONE		44	44	44	44	43	44	41
JHAL JAO SUB-	MEN	MOSTLY	73	-	2	-	-	-	-	4
		SOME		51	58	16	4	68	56	63
		NONE		22	13	57	69	5	17	6
	WOMEN	MOSTLY		-	-	-	-	-	-	-
		SOME		2	2	-	-	3	1	3
		NONE		71	71	73	73	70	72	70
KORAK JHAO	MEN	MOSTLY	21	-	13	-	-	-	-	1
		SOME		5	8	5	1	18	17	20
		NONE		16	-	16	20	3	4	-
	WOMEN	MOSTLY		-	-	-	-	-	-	-
		SOME		-	-	-	-	13	-	4
		NONE		21	21	21	21	8	21	17
MASHKAI	MEN	MOSTLY	49	-	46	-	-	-	-	3
		SOME		35	3	24	2	47	46	46
		NONE		14	-	25	47	2	3	-
	WOMEN	MOSTLY		-	-	-	20	1	-	-
		SOME		26	-	1	25	-	-	-
		NONE		23	49	48	4	48	49	49
KALAT DISTRICT	**MEN**	**MOSTLY**	**345**	**1**	**108**	**1**	**-**	**3**	**1**	**99**
		SOME		**133**	**151**	**80**	**24**	**194**	**21**	**189**
		NONE		**211**	**86**	**264**	**321**	**148**	**323**	**57**
	WOMEN	**MOSTLY**		**-**	**27**	**-**	**-**	**1**	**-**	**11**
		SOME		**31**	**64**	**11**	**10**	**56**	**8**	**37**
		NONE		**314**	**254**	**334**	**335**	**288**	**337**	**297**

TABLE 9.2 : MOUZAS REPORTING SOURCES OF EMPLOYMENT BY GENDER

ADMINISTRATIVE UNIT	GENDER	QUANTI-FICATION	RURAL POPULATED MOUZAS	MOUZAS REPORTING SOURCES OF EMPLOYMENT						
				NO. OF SERVICE	NO. OF AGRI-CULTURE	NO. OF TRADE	NO. OF INDUSTRY	NO. OF PERSONAL / OWN BUSINESS	NO. OF OVERSEAS EMPLOYMENT	NO. OF LABOURER-ING
1	2	3	4	5	6	7	8	9	10	11
GAZG SUB-	MEN	MOSTLY	31	-	2	1	-	-	-	27
		SOME		11	9	10	18	10	13	2
		NONE		20	20	20	13	21	18	2
	WOMEN	MOSTLY		-	-	-	-	-	-	2
		SOME		3	6	8	6	4	6	-
		NONE		28	25	23	25	27	25	29
JOHAN SUB-	MEN	MOSTLY	60	-	19	-	-	-	-	-
		SOME		6	7	-	-	20	-	21
		NONE		54	34	60	60	40	60	39
	WOMEN	MOSTLY		-	3	-	-	-	-	-
		SOME		2	16	2	4	-	-	-
		NONE		58	41	58	56	60	60	60
KALAT	MEN	MOSTLY	194	-	56	-	-	2	1	65
		SOME		73	109	42	4	120	7	122
		NONE		121	29	152	190	72	186	7
	WOMEN	MOSTLY		-	11	-	-	-	-	3
		SOME		11	5	-	-	36	1	26
		NONE		183	178	194	194	158	193	165
MANGOCHAR	MEN	MOSTLY	60	1	31	-	-	1	-	7
		SOME		43	26	28	2	44	1	44
		NONE		16	3	32	58	15	59	9
	WOMEN	MOSTLY		-	13	-	-	1	-	6
		SOME		15	37	1	-	16	1	11
		NONE		45	10	59	60	43	59	43
KHUZDAR DISTRICT	**MEN**	**MOSTLY**	**1193**	**5**	**302**	**1**	**-**	**4**	**-**	**480**
		SOME		**390**	**658**	**405**	**56**	**736**	**179**	**624**
		NONE		**798**	**233**	**787**	**1137**	**453**	**1014**	**89**
	WOMEN	**MOSTLY**		**5**	**8**	**-**	**-**	**3**	**-**	**58**
		SOME		**75**	**136**	**9**	**6**	**150**	**11**	**199**
		NONE		**1113**	**1049**	**1184**	**1187**	**1040**	**1182**	**936**
ARANJI SUB-TEHSIL	MEN	MOSTLY	86	-	11	-	-	-	-	26
		SOME		18	67	17	-	85	-	60
		NONE		68	8	69	86	1	86	-
	WOMEN	MOSTLY		-	-	-	-	2	-	1
		SOME		-	6	-	-	19	-	9
		NONE		86	80	86	86	65	86	76
KARAKH SUB-TEHSIL	MEN	MOSTLY	122	-	9	-	-	-	-	30
		SOME		23	52	18	10	36	21	87
		NONE		99	61	104	112	86	101	5
	WOMEN	MOSTLY		-	-	-	-	-	-	-
		SOME		11	10	-	-	1	1	19
		NONE		111	112	122	122	121	121	103
KHUZDAR TEHSIL	MEN	MOSTLY	335	5	108	1	-	2	-	129
		SOME		165	203	150	32	265	84	164
		NONE		165	24	184	303	68	251	42
	WOMEN	MOSTLY		1	2	-	-	-	-	14
		SOME		42	74	2	1	86	7	91
		NONE		292	259	333	334	249	328	230
MOOLA SUB-TEHSIL	MEN	MOSTLY	78	-	1	-	-	-	-	1
		SOME		39	18	25	1	65	-	45
		NONE		39	59	53	77	13	78	32
	WOMEN	MOSTLY		-	-	-	-	-	-	-
		SOME		2	-	1	-	13	1	6
		NONE		76	78	77	78	65	77	72

TABLE 9.2 : MOUZAS REPORTING SOURCES OF EMPLOYMENT BY GENDER

ADMINISTRATIVE UNIT	GENDER	QUANTI-FICATION	RURAL POPULATED MOUZAS	MOUZAS REPORTING SOURCES OF EMPLOYMENT						
				NO. OF SERVICE	NO. OF AGRI-CULTURE	NO. OF TRADE	NO. OF INDUSTRY	NO. OF PERSONAL / OWN BUSINESS	NO. OF OVERSEAS EMPLOYMENT	NO. OF LABOURER-ING
1	2	3	4	5	6	7	8	9	10	11
NAL SUB-TEHSIL	MEN	MOSTLY	121	-	95	-	-	2	-	21
		SOME		36	10	5	-	83	55	100
		NONE		85	16	116	121	36	66	-
	WOMEN	MOSTLY		-	-	-	-	-	-	1
		SOME		2	-	-	-	3	-	2
		NONE		119	121	121	121	118	121	118
ORNACH SUB-TEHSIL	MEN	MOSTLY	67	-	13	-	-	-	-	41
		SOME		19	22	15	8	24	3	25
		NONE		48	32	52	59	43	64	1
	WOMEN	MOSTLY		-	-	-	-	1	-	-
		SOME		5	1	-	-	1	-	11
		NONE		62	66	67	67	65	67	56
SAROONA SUB-TEHSIL	MEN	MOSTLY	263	-	6	-	-	-	-	186
		SOME		18	235	127	2	94	2	70
		NONE		245	22	136	261	169	261	7
	WOMEN	MOSTLY		-	-	-	-	-	-	40
		SOME		-	30	4	-	18	-	2
		NONE		263	233	259	263	245	263	221
WADH TEHSIL	MEN	MOSTLY	72	-	41	-	-	-	-	31
		SOME		50	22	30	3	53	4	40
		NONE		22	9	42	69	19	68	1
	WOMEN	MOSTLY		-	4	-	-	-	-	1
		SOME		2	7	-	2	-	-	15
		NONE		70	61	72	70	72	72	56
ZEHRI TEHSIL	MEN	MOSTLY	49	-	18	-	-	-	-	15
		SOME		22	29	18	-	31	10	33
		NONE		27	2	31	49	18	39	1
	WOMEN	MOSTLY		4	2	-	-	-	-	1
		SOME		11	8	2	3	9	2	44
		NONE		34	39	47	46	40	47	4
LASBELA DISTRICT	**MEN**	**MOSTLY**	**259**	**1**	**74**	**1**	**-**	**3**	**-**	**110**
		SOME		**160**	**127**	**56**	**6**	**132**	**48**	**136**
		NONE		**98**	**58**	**202**	**253**	**124**	**211**	**13**
	WOMEN	**MOSTLY**		**1**	**8**	**-**	**-**	**-**	**-**	**17**
		SOME		**29**	**33**	**3**	**3**	**6**	**3**	**50**
		NONE		**229**	**218**	**256**	**256**	**253**	**256**	**192**
BELA TEHSIL	MEN	MOSTLY	65	-	26	1	-	-	-	33
		SOME		48	27	18	2	36	6	31
		NONE		17	12	46	63	29	59	1
	WOMEN	MOSTLY		-	8	-	-	-	-	14
		SOME		12	9	-	-	3	-	29
		NONE		53	48	65	65	62	65	22
DUREJI TEHSIL	MEN	MOSTLY	20	-	3	-	-	-	-	14
		SOME		14	17	19	-	20	1	5
		NONE		6	-	1	20	-	19	1
	WOMEN	MOSTLY		-	-	-	-	-	-	-
		SOME		8	17	-	-	-	-	-
		NONE		12	3	20	20	20	20	20
GADDANI TEHSIL	MEN	MOSTLY	3	-	-	-	-	-	-	3
		SOME		3	2	2	-	3	-	-
		NONE		-	1	1	3	-	3	-
	WOMEN	MOSTLY		-	-	-	-	-	-	-
		SOME		-	-	-	-	-	-	-
		NONE		3	3	3	3	3	3	3

TABLE 9.2 : MOUZAS REPORTING SOURCES OF EMPLOYMENT BY GENDER

ADMINISTRATIVE UNIT	GENDER	QUANTI-FICATION	RURAL POPULATED MOUZAS	MOUZAS REPORTING SOURCES OF EMPLOYMENT						
				NO. OF SERVICE	NO. OF AGRI-CULTURE	NO. OF TRADE	NO. OF INDUSTRY	NO. OF PERSONAL / OWN BUSINESS	NO. OF OVERSEAS EMPLOYMENT	NO. OF LABOURER-ING
1	2	3	4	5	6	7	8	9	10	11
HUB TEHSIL	MEN	MOSTLY	7	-	1	-	-	-	-	5
		SOME		6	4	3	2	4	4	1
		NONE		1	2	4	5	3	3	1
	WOMEN	MOSTLY		-	-	-	-	-	-	-
		SOME		3	3	3	2	2	2	2
		NONE		4	4	4	5	5	5	5
KANRAJ TEHSIL	MEN	MOSTLY	9	-	-	-	-	-	-	9
		SOME		9	9	-	-	-	-	-
		NONE		-	-	9	9	9	9	-
	WOMEN	MOSTLY		-	-	-	-	-	-	-
		SOME		-	-	-	-	-	-	-
		NONE		9	9	9	9	9	9	9
LAKHRA TEHSIL	MEN	MOSTLY	48	-	31	-	-	-	-	11
		SOME		24	13	3	1	15	24	36
		NONE		24	4	45	47	33	24	1
	WOMEN	MOSTLY		1	-	-	-	-	-	-
		SOME		2	1	-	1	-	1	4
		NONE		45	47	48	47	48	47	44
LIARI TEHSIL	MEN	MOSTLY	45	-	-	-	-	-	-	2
		SOME		12	36	1	-	4	10	39
		NONE		33	9	44	45	41	35	4
	WOMEN	MOSTLY		-	-	-	-	-	-	-
		SOME		-	1	-	-	-	-	-
		NONE		45	44	45	45	45	45	45
SONMIANI/WINDER TEHSIL	MEN	MOSTLY	21	1	-	-	-	-	-	20
		SOME		12	2	2	1	20	3	-
		NONE		8	19	19	20	1	18	1
	WOMEN	MOSTLY		-	-	-	-	-	-	-
		SOME		4	-	-	-	-	-	15
		NONE		17	21	21	21	21	21	6
UTHAL TEHSIL	MEN	MOSTLY	41	-	13	-	-	3	-	13
		SOME		32	17	8	-	30	-	24
		NONE		9	11	33	41	8	41	4
	WOMEN	MOSTLY		-	-	-	-	-	-	3
		SOME		-	2	-	-	1	-	-
		NONE		41	39	41	41	40	41	38
MASTUNG DISTRICT	**MEN**	**MOSTLY**	**247**	**1**	**100**	**-**	**-**	**-**	**-**	**118**
		SOME		**184**	**102**	**58**	**6**	**140**	**11**	**124**
		NONE		**62**	**45**	**189**	**241**	**107**	**236**	**5**
	WOMEN	**MOSTLY**		**-**	**1**	**-**	**-**	**-**	**-**	**6**
		SOME		**32**	**6**	**1**	**1**	**22**	**2**	**99**
		NONE		**215**	**240**	**246**	**246**	**225**	**245**	**142**
DASHT	MEN	MOSTLY	79	-	21	-	-	-	-	52
		SOME		73	45	27	2	43	6	26
		NONE		6	13	52	77	36	73	1
	WOMEN	MOSTLY		-	-	-	-	-	-	1
		SOME		1	2	-	-	-	-	24
		NONE		78	77	79	79	79	79	54
KHAD KOCHA SUB-	MEN	MOSTLY	34	-	24	-	-	-	-	9
		SOME		15	8	14	1	18	2	25
		NONE		19	2	20	33	16	32	-
	WOMEN	MOSTLY		-	1	-	-	-	-	1
		SOME		3	2	-	-	2	-	3
		NONE		31	31	34	34	32	34	30

TABLE 9.2 : MOUZAS REPORTING SOURCES OF EMPLOYMENT BY GENDER

ADMINISTRATIVE UNIT	GENDER	QUANTI-FICATION	RURAL POPULATED MOUZAS	MOUZAS REPORTING SOURCES OF EMPLOYMENT						
				NO. OF SERVICE	NO. OF AGRI-CULTURE	NO. OF TRADE	NO. OF INDUSTRY	NO. OF PERSONAL / OWN BUSINESS	NO. OF OVERSEAS EMPLOYMENT	NO. OF LABOURER-ING
1	2	3	4	5	6	7	8	9	10	11
KIRDGAP SUB-	MEN	MOSTLY	39	-	37	-	-	-	-	-
		SOME		29	1	2	2	29	2	37
		NONE		10	1	37	37	10	37	2
	WOMEN	MOSTLY		-	-	-	-	-	-	-
		SOME		11	1	-	-	19	-	34
		NONE		28	38	39	39	20	39	5
MASTUNG	MEN	MOSTLY	95	1	18	-	-	-	-	57
		SOME		67	48	15	1	50	1	36
		NONE		27	29	80	94	45	94	2
	WOMEN	MOSTLY		-	-	-	-	-	-	4
		SOME		17	1	1	1	1	2	38
		NONE		78	94	94	94	94	93	53
SHAHEED SIKANDAR ABAD DISTRICT	**MEN**	**MOSTLY**	**257**	**3**	**147**	**-**	**-**	**4**	**1**	**55**
		SOME		**149**	**103**	**111**	**38**	**223**	**68**	**129**
		NONE		**105**	**7**	**146**	**219**	**30**	**188**	**73**
	WOMEN	**MOSTLY**		**2**	**40**	**-**	**-**	**1**	**-**	**11**
		SOME		**38**	**54**	**6**	**2**	**71**	**27**	**8**
		NONE		**217**	**163**	**251**	**255**	**185**	**230**	**238**
DASHT E GORA	MEN	MOSTLY	19	-	19	-	-	-	-	-
		SOME		19	-	-	-	19	-	19
		NONE		-	-	19	19	-	19	-
	WOMEN	MOSTLY		-	-	-	-	-	-	-
		SOME		4	-	-	-	-	-	-
		NONE		15	19	19	19	19	19	19
SORAB	MEN	MOSTLY	238	3	128	-	-	4	1	55
		SOME		130	103	111	38	204	68	110
		NONE		105	7	127	200	30	169	73
	WOMEN	MOSTLY		2	40	-	-	1	-	11
		SOME		34	54	6	2	71	27	8
		NONE		202	144	232	236	166	211	219
MEKRAN DIVISION	**MEN**	**MOSTLY**	**484**	**4**	**56**	**1**	**-**	**12**	**1**	**205**
		SOME		**350**	**293**	**170**	**42**	**360**	**226**	**235**
		NONE		**130**	**135**	**313**	**442**	**112**	**257**	**44**
	WOMEN	**MOSTLY**		**2**	**1**	**-**	**1**	**7**	**-**	**35**
		SOME		**92**	**36**	**9**	**4**	**110**	**10**	**307**
		NONE		**390**	**447**	**475**	**479**	**367**	**474**	**142**
GWADAR DISTRICT	**MEN**	**MOSTLY**	**141**	**-**	**4**	**-**	**-**	**-**	**-**	**53**
		SOME		**70**	**72**	**27**	**7**	**73**	**29**	**54**
		NONE		**71**	**65**	**114**	**134**	**68**	**112**	**34**
	WOMEN	**MOSTLY**		**-**	**-**	**-**	**-**	**-**	**-**	**7**
		SOME		**11**	**12**	**1**	**-**	**7**	**1**	**14**
		NONE		**130**	**129**	**140**	**141**	**134**	**140**	**120**
CHIWANI	MEN	MOSTLY	6	-	-	-	-	-	-	-
		SOME		5	3	1	-	4	1	4
		NONE		1	3	5	6	2	5	2
	WOMEN	MOSTLY		-	-	-	-	-	-	-
		SOME		1	-	-	-	1	1	1
		NONE		5	6	6	6	5	5	5
GAWADAR	MEN	MOSTLY	34	-	-	-	-	-	-	14
		SOME		15	21	11	3	24	16	17
		NONE		19	13	23	31	10	18	3
	WOMEN	MOSTLY		-	-	-	-	-	-	1
		SOME		7	3	-	-	4	-	7
		NONE		27	31	34	34	30	34	26

TABLE 9.2 : MOUZAS REPORTING SOURCES OF EMPLOYMENT BY GENDER

ADMINISTRATIVE UNIT	GENDER	QUANTI-FICATION	RURAL POPULATED MOUZAS	MOUZAS REPORTING SOURCES OF EMPLOYMENT						
				NO. OF SERVICE	NO. OF AGRI-CULTURE	NO. OF TRADE	NO. OF INDUSTRY	NO. OF PERSONAL / OWN BUSINESS	NO. OF OVERSEAS EMPLOYMENT	NO. OF LABOURER-ING
1	2	3	4	5	6	7	8	9	10	11
ORMARA	MEN	MOSTLY	17	-	4	-	-	-	-	9
		SOME		11	9	11	-	15	6	6
		NONE		6	4	6	17	2	11	2
	WOMEN	MOSTLY		-	-	-	-	-	-	-
		SOME		-	2	1	-	-	-	3
		NONE		17	15	16	17	17	17	14
PASNI	MEN	MOSTLY	62	-	-	-	-	-	-	30
		SOME		18	21	-	3	14	6	7
		NONE		44	41	62	59	48	56	25
	WOMEN	MOSTLY		-	-	-	-	-	-	5
		SOME		3	7	-	-	2	-	1
		NONE		59	55	62	62	60	62	56
SUNTSER	MEN	MOSTLY	22	-	-	-	-	-	-	-
		SOME		21	18	4	1	16	-	20
		NONE		1	4	18	21	6	22	2
	WOMEN	MOSTLY		-	-	-	-	-	-	1
		SOME		-	-	-	-	-	-	2
		NONE		22	22	22	22	22	22	19
KECH DISTRICT	**MEN**	**MOSTLY**	**248**	**4**	**42**	**-**	**-**	**12**	**1**	**123**
		SOME		**192**	**161**	**78**	**15**	**198**	**119**	**119**
		NONE		**52**	**45**	**170**	**233**	**38**	**128**	**6**
	WOMEN	**MOSTLY**		**1**	**1**	**-**	**1**	**7**	**-**	**26**
		SOME		**43**	**16**	**7**	**3**	**97**	**8**	**120**
		NONE		**204**	**231**	**241**	**244**	**144**	**240**	**102**
BALNIGORE SUB-TEHSIL	MEN	MOSTLY	35	-	8	-	-	1	-	7
		SOME		33	27	23	1	32	24	28
		NONE		2	-	12	34	2	11	-
	WOMEN	MOSTLY		-	1	-	-	1	-	1
		SOME		17	-	2	1	13	1	26
		NONE		18	34	33	34	21	34	8
BULAIDA SUB-TEHSIL	MEN	MOSTLY	11	-	7	-	-	-	-	3
		SOME		10	3	5	-	8	10	7
		NONE		1	1	6	11	3	1	1
	WOMEN	MOSTLY		-	-	-	-	-	-	1
		SOME		-	-	-	-	1	-	-
		NONE		11	11	11	11	10	11	10
DASHT SUB-TEHSIL	MEN	MOSTLY	43	3	4	-	-	7	-	13
		SOME		27	24	10	2	28	6	27
		NONE		13	15	33	41	8	37	3
	WOMEN	MOSTLY		-	-	-	-	2	-	-
		SOME		4	1	2	-	27	-	28
		NONE		39	42	41	43	14	43	15
HOSHAB SUB-TEHSIL	MEN	MOSTLY	28	-	5	-	-	3	-	11
		SOME		22	16	4	-	20	8	15
		NONE		6	7	24	28	5	20	2
	WOMEN	MOSTLY		-	-	-	-	1	-	7
		SOME		2	-	-	-	12	-	17
		NONE		26	28	28	28	15	28	4
KECH (TURBAT) TEHSIL	MEN	MOSTLY	75	1	18	-	-	-	1	37
		SOME		65	50	36	12	63	69	38
		NONE		9	7	39	63	12	5	-
	WOMEN	MOSTLY		1	-	-	1	2	-	4
		SOME		19	15	3	2	8	7	12
		NONE		55	60	72	72	65	68	59

TABLE 9.2 : MOUZAS REPORTING SOURCES OF EMPLOYMENT BY GENDER

ADMINISTRATIVE UNIT	GENDER	QUANTI-FICATION	RURAL POPULATED MOUZAS	MOUZAS REPORTING SOURCES OF EMPLOYMENT						
				NO. OF SERVICE	NO. OF AGRI-CULTURE	NO. OF TRADE	NO. OF INDUSTRY	NO. OF PERSONAL / OWN BUSINESS	NO. OF OVERSEAS EMPLOYMENT	NO. OF LABOURER-ING
1	2	3	4	5	6	7	8	9	10	11
ZAMORAN SUB-TEHSIL	MEN	MOSTLY	56	-	-	-	-	1	-	52
		SOME		35	41	-	-	47	2	4
		NONE		21	15	56	56	8	54	-
	WOMEN	MOSTLY		-	-	-	-	1	-	13
		SOME		1	-	-	-	36	-	37
		NONE		55	56	56	56	19	56	6
PANJGUR DISTRICT	**MEN**	**MOSTLY**	**95**	**-**	**10**	**1**	**-**	**-**	**-**	**29**
		SOME		**88**	**60**	**65**	**20**	**89**	**78**	**62**
		NONE		**7**	**25**	**29**	**75**	**6**	**17**	**4**
	WOMEN	**MOSTLY**		**1**	**-**	**-**	**-**	**-**	**-**	**2**
		SOME		**38**	**8**	**1**	**1**	**6**	**1**	**8**
		NONE		**56**	**87**	**94**	**94**	**89**	**94**	**85**
GICHK SUB-TEHSIL	MEN	MOSTLY	22	-	-	-	-	-	-	2
		SOME		22	16	12	5	22	8	16
		NONE		-	6	10	17	-	14	4
	WOMEN	MOSTLY		-	-	-	-	-	-	-
		SOME		1	2	1	1	1	1	1
		NONE		21	20	21	21	21	21	21
GOWARGO TEHSIL	MEN	MOSTLY	32	-	-	-	-	-	-	13
		SOME		30	20	20	9	26	32	19
		NONE		2	12	12	23	6	-	-
	WOMEN	MOSTLY		-	-	-	-	-	-	-
		SOME		10	3	-	-	-	-	-
		NONE		22	29	32	32	32	32	32
PANJGUR TEHSIL	MEN	MOSTLY	17	-	-	1	-	-	-	8
		SOME		17	15	14	2	17	14	9
		NONE		-	2	2	15	-	3	-
	WOMEN	MOSTLY		1	-	-	-	-	-	1
		SOME		8	-	-	-	-	-	3
		NONE		8	17	17	17	17	17	13
PAROME TEHSIL	MEN	MOSTLY	24	-	10	-	-	-	-	6
		SOME		19	9	19	4	24	24	18
		NONE		5	5	5	20	-	-	-
	WOMEN	MOSTLY		-	-	-	-	-	-	1
		SOME		19	3	-	-	5	-	4
		NONE		5	21	24	24	19	24	19
NASIRABAD DIVISION	**MEN**	**MOSTLY**	**860**	**7**	**442**	**1**	**-**	**3**	**1**	**228**
		SOME		**581**	**260**	**391**	**47**	**555**	**33**	**522**
		NONE		**272**	**158**	**468**	**813**	**302**	**826**	**110**
	WOMEN	**MOSTLY**		**1**	**133**	**1**	**-**	**2**	**-**	**19**
		SOME		**176**	**295**	**24**	**19**	**183**	**22**	**484**
		NONE		**683**	**432**	**835**	**841**	**675**	**838**	**357**
JAFFARABAD DISTRICT	**MEN**	**MOSTLY**	**184**	**-**	**145**	**-**	**-**	**-**	**1**	**19**
		SOME		**130**	**37**	**80**	**8**	**94**	**2**	**142**
		NONE		**54**	**2**	**104**	**176**	**90**	**181**	**23**
	WOMEN	**MOSTLY**		**-**	**74**	**-**	**-**	**-**	**-**	**2**
		SOME		**51**	**105**	**7**	**1**	**30**	**1**	**38**
		NONE		**133**	**5**	**177**	**183**	**154**	**183**	**144**
GANDHAKA	MEN	MOSTLY	90	-	77	-	-	-	1	3
		SOME		46	11	27	3	42	-	67
		NONE		44	2	63	87	48	89	20
	WOMEN	MOSTLY		-	15	-	-	-	-	1
		SOME		3	72	4	1	19	1	22
		NONE		87	3	86	89	71	89	67

TABLE 9.2 : MOUZAS REPORTING SOURCES OF EMPLOYMENT BY GENDER

ADMINISTRATIVE UNIT	GENDER	QUANTI-FICATION	RURAL POPULATED MOUZAS	MOUZAS REPORTING SOURCES OF EMPLOYMENT						
				NO. OF SERVICE	NO. OF AGRI-CULTURE	NO. OF TRADE	NO. OF INDUSTRY	NO. OF PERSONAL / OWN BUSINESS	NO. OF OVERSEAS EMPLOYMENT	NO. OF LABOURER-ING
1	2	3	4	5	6	7	8	9	10	11
JHAT PAT	MEN	MOSTLY	48	-	23	-	-	-	-	16
		SOME		40	25	31	3	33	2	29
		NONE		8	-	17	45	15	46	3
	WOMEN	MOSTLY		-	20	-	-	-	-	1
		SOME		29	28	1	-	10	-	15
		NONE		19	-	47	48	38	48	32
USTA MUHAMMAD	MEN	MOSTLY	46	-	45	-	-	-	-	-
		SOME		44	1	22	2	19	-	46
		NONE		2	-	24	44	27	46	-
	WOMEN	MOSTLY		-	39	-	-	-	-	-
		SOME		19	5	2	-	1	-	1
		NONE		27	2	44	46	45	46	45
JHAL MAGSI DISTRICT	**MEN**	**MOSTLY**	**184**	**-**	**21**	**-**	**-**	**1**	**-**	**131**
		SOME		**134**	**101**	**70**	**-**	**164**	**1**	**46**
		NONE		**50**	**62**	**114**	**184**	**19**	**183**	**7**
	WOMEN	**MOSTLY**		**-**	**-**	**-**	**-**	**-**	**-**	**6**
		SOME		**23**	**26**	**-**	**-**	**38**	**2**	**134**
		NONE		**161**	**158**	**184**	**184**	**146**	**182**	**44**
GANDAWA	MEN	MOSTLY	43	-	6	-	-	-	-	18
		SOME		26	34	13	-	29	1	18
		NONE		17	3	30	43	14	42	7
	WOMEN	MOSTLY		-	-	-	-	-	-	2
		SOME		5	16	-	-	2	-	28
		NONE		38	27	43	43	41	43	13
JHAL MAGSI	MEN	MOSTLY	105	-	4	-	-	1	-	99
		SOME		84	53	48	-	99	-	6
		NONE		21	48	57	105	5	105	-
	WOMEN	MOSTLY		-	-	-	-	-	-	1
		SOME		17	1	-	-	20	-	79
		NONE		88	104	105	105	85	105	25
MIRPUR SUB-	MEN	MOSTLY	36	-	11	-	-	-	-	14
		SOME		24	14	9	-	36	-	22
		NONE		12	11	27	36	-	36	-
	WOMEN	MOSTLY		-	-	-	-	-	-	3
		SOME		1	9	-	-	16	2	27
		NONE		35	27	36	36	20	34	6
KACHHI DISTRICT	**MEN**	**MOSTLY**	**281**	**7**	**162**	**1**	**-**	**2**	**-**	**56**
		SOME		**186**	**84**	**148**	**13**	**187**	**10**	**192**
		NONE		**88**	**35**	**132**	**268**	**92**	**271**	**33**
	WOMEN	**MOSTLY**		**-**	**6**	**-**	**-**	**2**	**-**	**2**
		SOME		**41**	**95**	**6**	**4**	**85**	**3**	**150**
		NONE		**240**	**180**	**275**	**277**	**194**	**278**	**129**
BALANARI SUB-	MEN	MOSTLY	65	2	35	-	-	-	-	26
		SOME		38	9	58	5	58	1	21
		NONE		25	21	7	60	7	64	18
	WOMEN	MOSTLY		-	3	-	-	-	-	1
		SOME		3	29	1	-	1	-	31
		NONE		62	33	64	65	64	65	33
BHAG	MEN	MOSTLY	113	4	61	-	-	-	-	15
		SOME		63	44	27	3	36	2	90
		NONE		46	8	86	110	77	111	8
	WOMEN	MOSTLY		-	-	-	-	-	-	-
		SOME		18	47	3	2	11	2	90
		NONE		95	66	110	111	102	111	23

TABLE 9.2 : MOUZAS REPORTING SOURCES OF EMPLOYMENT BY GENDER

ADMINISTRATIVE UNIT	GENDER	QUANTI-FICATION	RURAL POPULATED MOUZAS	MOUZAS REPORTING SOURCES OF EMPLOYMENT						
				NO. OF SERVICE	NO. OF AGRI-CULTURE	NO. OF TRADE	NO. OF INDUSTRY	NO. OF PERSONAL / OWN BUSINESS	NO. OF OVERSEAS EMPLOYMENT	NO. OF LABOURER-ING
1	2	3	4	5	6	7	8	9	10	11
DHADAR	MEN	MOSTLY	29	1	4	-	-	2	-	7
		SOME		24	21	7	2	24	-	20
		NONE		4	4	22	27	3	29	2
	WOMEN	MOSTLY		-	-	-	-	2	-	-
		SOME		14	4	1	-	20	-	22
		NONE		15	25	28	29	7	29	7
KHATTAN SUB-	MEN	MOSTLY	19	-	9	-	-	-	-	8
		SOME		14	8	6	-	17	-	11
		NONE		5	2	13	19	2	19	-
	WOMEN	MOSTLY		-	3	-	-	-	-	1
		SOME		3	7	1	2	4	1	7
		NONE		16	9	18	17	15	18	11
MACH SUB-	MEN	MOSTLY	7	-	6	1	-	-	-	-
		SOME		3	1	3	1	5	-	4
		NONE		4	-	3	6	2	7	3
	WOMEN	MOSTLY		-	-	-	-	-	-	-
		SOME		-	6	-	-	1	-	-
		NONE		7	1	7	7	6	7	7
SANNI SUB-	MEN	MOSTLY	48	-	47	-	-	-	-	-
		SOME		44	1	47	2	47	7	46
		NONE		4	-	1	46	1	41	2
	WOMEN	MOSTLY		-	-	-	-	-	-	-
		SOME		3	2	-	-	48	-	-
		NONE		45	46	48	48	-	48	48
NASIRABAD DISTRICT	**MEN**	**MOSTLY**	**166**	**-**	**71**	**-**	**-**	**-**	**-**	**20**
		SOME		**87**	**36**	**69**	**24**	**85**	**19**	**99**
		NONE		**79**	**59**	**97**	**142**	**81**	**147**	**47**
	WOMEN	**MOSTLY**		**-**	**13**	**1**	**-**	**-**	**-**	**9**
		SOME		**31**	**67**	**11**	**14**	**28**	**16**	**25**
		NONE		**135**	**86**	**154**	**152**	**138**	**150**	**132**
BABA KOT	MEN	MOSTLY	32	-	27	-	-	-	-	2
		SOME		29	4	29	7	29	7	29
		NONE		3	1	3	25	3	25	1
	WOMEN	MOSTLY		-	4	-	-	-	-	1
		SOME		6	23	4	5	9	6	7
		NONE		26	5	28	27	23	26	24
CHATTAR SUB-	MEN	MOSTLY	52	-	2	-	-	-	-	-
		SOME		6	1	2	2	4	2	15
		NONE		46	49	50	50	48	50	37
	WOMEN	MOSTLY		-	-	-	-	-	-	-
		SOME		1	-	-	-	-	-	-
		NONE		51	52	52	52	52	52	52
DERA MURAD JAMALI	MEN	MOSTLY	19	-	8	-	-	-	-	6
		SOME		11	6	11	1	12	-	12
		NONE		8	5	8	18	7	19	1
	WOMEN	MOSTLY		-	4	-	-	-	-	2
		SOME		3	5	-	-	1	-	4
		NONE		16	10	19	19	18	19	13
LANDHI	MEN	MOSTLY	27	-	13	-	-	-	-	12
		SOME		18	10	7	4	19	-	15
		NONE		9	4	20	23	8	27	-
	WOMEN	MOSTLY		-	-	-	-	-	-	6
		SOME		-	13	-	-	10	1	6
		NONE		27	14	27	27	17	26	15

TABLE 9.2 : MOUZAS REPORTING SOURCES OF EMPLOYMENT BY GENDER

ADMINISTRATIVE UNIT	GENDER	QUANTI-FICATION	RURAL POPULATED MOUZAS	MOUZAS REPORTING SOURCES OF EMPLOYMENT						
				NO. OF SERVICE	NO. OF AGRI-CULTURE	NO. OF TRADE	NO. OF INDUSTRY	NO. OF PERSONAL / OWN BUSINESS	NO. OF OVERSEAS EMPLOYMENT	NO. OF LABOURER-ING
1	2	3	4	5	6	7	8	9	10	11
TAMBOO	MEN	MOSTLY	36	-	21	-	-	-	-	-
		SOME		23	15	20	10	21	10	28
		NONE		13	-	16	26	15	26	8
	WOMEN	MOSTLY		-	5	1	-	-	-	-
		SOME		21	26	7	9	8	9	8
		NONE		15	5	28	27	28	27	28
SOHBATPUR DISTRICT	**MEN**	**MOSTLY**	**45**	**-**	**43**	**-**	**-**	**-**	**-**	**2**
		SOME		**44**	**2**	**24**	**2**	**25**	**1**	**43**
		NONE		**1**	**-**	**21**	**43**	**20**	**44**	**-**
	WOMEN	**MOSTLY**		**1**	**40**	**-**	**-**	**-**	**-**	**-**
		SOME		**30**	**2**	**-**	**-**	**2**	**-**	**10**
		NONE		**14**	**3**	**45**	**45**	**43**	**45**	**35**
FARIDABAD	MEN	MOSTLY	9	-	9	-	-	-	-	-
		SOME		9	-	7	1	3	-	9
		NONE		-	-	2	8	6	9	-
	WOMEN	MOSTLY		-	9	-	-	-	-	-
		SOME		8	-	-	-	1	-	5
		NONE		1	-	9	9	8	9	4
HAIRDEEN	MEN	MOSTLY	5	-	5	-	-	-	-	-
		SOME		5	-	3	-	-	-	5
		NONE		-	-	2	5	5	5	-
	WOMEN	MOSTLY		-	5	-	-	-	-	-
		SOME		5	-	-	-	-	-	1
		NONE		-	-	5	5	5	5	4
MANJHI PUR	MEN	MOSTLY	7	-	7	-	-	-	-	-
		SOME		7	-	5	-	5	-	7
		NONE		-	-	2	7	2	7	-
	WOMEN	MOSTLY		-	6	-	-	-	-	-
		SOME		5	1	-	-	-	-	-
		NONE		2	-	7	7	7	7	7
PANHWAR	MEN	MOSTLY	8	-	6	-	-	-	-	2
		SOME		7	2	3	-	8	-	6
		NONE		1	-	5	8	-	8	-
	WOMEN	MOSTLY		-	5	-	-	-	-	-
		SOME		2	1	-	-	1	-	1
		NONE		6	2	8	8	7	8	7
SAID MUHAMMAD KANRANI	MEN	MOSTLY	4	-	4	-	-	-	-	-
		SOME		4	-	2	-	3	-	4
		NONE		-	-	2	4	1	4	-
	WOMEN	MOSTLY		-	4	-	-	-	-	-
		SOME		3	-	-	-	-	-	3
		NONE		1	-	4	4	4	4	1
SOHBATPUR	MEN	MOSTLY	12	-	12	-	-	-	-	-
		SOME		12	-	4	1	6	1	12
		NONE		-	-	8	11	6	11	-
	WOMEN	MOSTLY		1	11	-	-	-	-	-
		SOME		7	-	-	-	-	-	-
		NONE		4	1	12	12	12	12	12
QUETTA DIVISION	**MEN**	**MOSTLY**	**481**	**8**	**66**	**5**	**-**	**7**	**2**	**275**
		SOME		**177**	**199**	**228**	**60**	**176**	**83**	**138**
		NONE		**296**	**216**	**248**	**421**	**298**	**396**	**68**
	WOMEN	**MOSTLY**		**2**	**-**	**-**	**-**	**-**	**-**	**1**
		SOME		**48**	**4**	**1**	**2**	**8**	**8**	**439**
		NONE		**431**	**477**	**480**	**479**	**473**	**473**	**41**

TABLE 9.2 : MOUZAS REPORTING SOURCES OF EMPLOYMENT BY GENDER

ADMINISTRATIVE UNIT	GENDER	QUANTI-FICATION	RURAL POPULATED MOUZAS	MOUZAS REPORTING SOURCES OF EMPLOYMENT						
				NO. OF SERVICE	NO. OF AGRI-CULTURE	NO. OF TRADE	NO. OF INDUSTRY	NO. OF PERSONAL / OWN BUSINESS	NO. OF OVERSEAS EMPLOYMENT	NO. OF LABOURER-ING
1	2	3	4	5	6	7	8	9	10	11
KILLA ABDULLAH DISTRICT	**MEN**	**MOSTLY**	**98**	**-**	**23**	**1**	**-**	**-**	**-**	**19**
		SOME		**41**	**74**	**84**	**1**	**39**	**13**	**63**
		NONE		**57**	**1**	**13**	**97**	**59**	**85**	**16**
	WOMEN	**MOSTLY**		**-**	**-**	**-**	**-**	**-**	**-**	**-**
		SOME		**3**	**-**	**-**	**-**	**-**	**-**	**4**
		NONE		**95**	**98**	**98**	**98**	**98**	**98**	**94**
CHAMAN	MEN	MOSTLY	30	-	11	1	-	-	-	15
		SOME		24	18	25	1	26	9	15
		NONE		6	1	4	29	4	21	-
	WOMEN	MOSTLY		-	-	-	-	-	-	-
		SOME		1	-	-	-	-	-	4
		NONE		29	30	30	30	30	30	26
DOBANDI SUB-	MEN	MOSTLY	47	-	-	-	-	-	-	-
		SOME		1	47	45	-	-	1	46
		NONE		46	-	2	47	47	46	1
	WOMEN	MOSTLY		-	-	-	-	-	-	-
		SOME		-	-	-	-	-	-	-
		NONE		47	47	47	47	47	47	47
GULISTAN	MEN	MOSTLY	10	-	5	-	-	-	-	-
		SOME		7	5	4	-	6	-	2
		NONE		3	-	6	10	4	10	8
	WOMEN	MOSTLY		-	-	-	-	-	-	-
		SOME		-	-	-	-	-	-	-
		NONE		10	10	10	10	10	10	10
KILLA ABDULLAH	MEN	MOSTLY	11	-	7	-	-	-	-	4
		SOME		9	4	10	-	7	3	-
		NONE		2	-	1	11	4	8	7
	WOMEN	MOSTLY		-	-	-	-	-	-	-
		SOME		2	-	-	-	-	-	-
		NONE		9	11	11	11	11	11	11
PISHIN DISTRICT	**MEN**	**MOSTLY**	**325**	**1**	**32**	**3**	**-**	**5**	**2**	**244**
		SOME		**91**	**84**	**109**	**52**	**98**	**50**	**44**
		NONE		**233**	**209**	**213**	**273**	**222**	**273**	**37**
	WOMEN	**MOSTLY**		**1**	**-**	**-**	**-**	**-**	**-**	**1**
		SOME		**21**	**2**	**1**	**-**	**-**	**-**	**22**
		NONE		**303**	**323**	**324**	**325**	**325**	**325**	**302**
BARSHORE SUB-	MEN	MOSTLY	249	-	2	1	-	2	2	205
		SOME		38	40	41	34	33	26	8
		NONE		211	207	207	215	214	221	36
	WOMEN	MOSTLY		-	-	-	-	-	-	-
		SOME		1	1	1	-	-	-	1
		NONE		248	248	248	249	249	249	248
HARAM ZAI SUB-	MEN	MOSTLY	15	-	-	-	-	-	-	15
		SOME		-	15	13	1	15	2	-
		NONE		15	-	2	14	-	13	-
	WOMEN	MOSTLY		-	-	-	-	-	-	-
		SOME		-	-	-	-	-	-	-
		NONE		15	15	15	15	15	15	15
KAREZAT SUB-	MEN	MOSTLY	27	-	16	-	-	-	-	10
		SOME		27	11	24	1	21	-	17
		NONE		-	-	3	26	6	27	-
	WOMEN	MOSTLY		1	-	-	-	-	-	-
		SOME		13	-	-	-	-	-	5
		NONE		13	27	27	27	27	27	22
PISHIN	MEN	MOSTLY	28	1	13	2	-	3	-	9
		SOME		22	13	26	14	24	21	18
		NONE		5	2	-	14	1	7	1

TABLE 9.2 : MOUZAS REPORTING SOURCES OF EMPLOYMENT BY GENDER

ADMINISTRATIVE UNIT	GENDER	QUANTI-FICATION	RURAL POPULATED MOUZAS	MOUZAS REPORTING SOURCES OF EMPLOYMENT						
				NO. OF SERVICE	NO. OF AGRI-CULTURE	NO. OF TRADE	NO. OF INDUSTRY	NO. OF PERSONAL / OWN BUSINESS	NO. OF OVERSEAS EMPLOYMENT	NO. OF LABOURER-ING
1	2	3	4	5	6	7	8	9	10	11
	WOMEN	MOSTLY		-	-	-	-	-	-	1
		SOME		7	1	-	-	-	-	16
		NONE		21	27	28	28	28	28	11
SARANAN	MEN	MOSTLY	6	-	1	-	-	-	-	5
		SOME		4	5	5	2	5	1	1
		NONE		2	-	1	4	1	5	-
	WOMEN	MOSTLY		-	-	-	-	-	-	-
		SOME		-	-	-	-	-	-	-
		NONE		6	6	6	6	6	6	6
QUETTA DISTRICT	**MEN**	**MOSTLY**	**58**	**7**	**11**	**1**	**-**	**2**	**-**	**12**
		SOME		**45**	**41**	**35**	**7**	**39**	**20**	**31**
		NONE		**6**	**6**	**22**	**51**	**17**	**38**	**15**
	WOMEN	**MOSTLY**		**1**	**-**	**-**	**-**	**-**	**-**	**-**
		SOME		**24**	**2**	**-**	**2**	**8**	**8**	**15**
		NONE		**33**	**56**	**58**	**56**	**50**	**50**	**43**
PANJ PAI SUB-	MEN	MOSTLY	4	-	1	-	-	-	-	1
		SOME		4	3	-	-	3	-	2
		NONE		-	-	4	4	1	4	1
	WOMEN	MOSTLY		-	-	-	-	-	-	-
		SOME		4	-	-	-	-	-	3
		NONE		-	4	4	4	4	4	1
QUETTA CITY	MEN	MOSTLY	16	2	5	1	-	-	-	2
		SOME		11	11	12	2	11	16	14
		NONE		3	-	3	14	5	-	-
	WOMEN	MOSTLY		-	-	-	-	-	-	-
		SOME		11	1	-	1	3	6	10
		NONE		5	15	16	15	13	10	6
QUETTA SADDAR	MEN	MOSTLY	38	5	5	-	-	2	-	9
		SOME		30	27	23	5	25	4	15
		NONE		3	6	15	33	11	34	14
	WOMEN	MOSTLY		1	-	-	-	-	-	-
		SOME		9	1	-	1	5	2	2
		NONE		28	37	38	37	33	36	36
RAKHSHAN DIVISION	**MEN**	**MOSTLY**	**446**	**2**	**133**	**2**	**-**	**7**	**-**	**141**
		SOME		**259**	**290**	**192**	**30**	**313**	**131**	**288**
		NONE		**185**	**23**	**252**	**416**	**126**	**315**	**17**
	WOMEN	**MOSTLY**		**-**	**-**	**-**	**-**	**2**	**-**	**72**
		SOME		**33**	**30**	**9**	**6**	**61**	**15**	**313**
		NONE		**413**	**416**	**437**	**440**	**383**	**431**	**61**
CHAGAI DISTRICT	**MEN**	**MOSTLY**	**48**	**-**	**2**	**-**	**-**	**-**	**-**	**11**
		SOME		**43**	**37**	**44**	**1**	**44**	**18**	**36**
		NONE		**5**	**9**	**4**	**47**	**4**	**30**	**1**
	WOMEN	**MOSTLY**		**-**	**-**	**-**	**-**	**-**	**-**	**-**
		SOME		**5**	**-**	**-**	**-**	**-**	**-**	**4**
		NONE		**43**	**48**	**48**	**48**	**48**	**48**	**44**
CHAGAI SUB-	MEN	MOSTLY	10	-	2	-	-	-	-	-
		SOME		10	6	7	-	9	8	10
		NONE		-	2	3	10	1	2	-
	WOMEN	MOSTLY		-	-	-	-	-	-	-
		SOME		1	-	-	-	-	-	3
		NONE		9	10	10	10	10	10	7
DALBANDIN	MEN	MOSTLY	30	-	-	-	-	-	-	10
		SOME		30	28	30	1	30	6	20
		NONE		-	2	-	29	-	24	-
	WOMEN	MOSTLY		-	-	-	-	-	-	-
		SOME		3	-	-	-	-	-	1
		NONE		27	30	30	30	30	30	29

TABLE 9.2 : MOUZAS REPORTING SOURCES OF EMPLOYMENT BY GENDER

ADMINISTRATIVE UNIT	GENDER	QUANTI-FICATION	RURAL POPULATED MOUZAS	MOUZAS REPORTING SOURCES OF EMPLOYMENT						
				NO. OF SERVICE	NO. OF AGRI-CULTURE	NO. OF TRADE	NO. OF INDUSTRY	NO. OF PERSONAL / OWN BUSINESS	NO. OF OVERSEAS EMPLOYMENT	NO. OF LABOURER-ING
1	2	3	4	5	6	7	8	9	10	11
NOKUNDI SUB-	MEN	MOSTLY	6	-	-	-	-	-	-	-
		SOME		1	1	5	-	4	2	6
		NONE		5	5	1	6	2	4	-
	WOMEN	MOSTLY		-	-	-	-	-	-	-
		SOME		-	-	-	-	-	-	-
		NONE		6	6	6	6	6	6	6
TAFTAN SUB-	MEN	MOSTLY	2	-	-	-	-	-	-	1
		SOME		2	2	2	-	1	2	-
		NONE		-	-	-	2	1	-	1
	WOMEN	MOSTLY		-	-	-	-	-	-	-
		SOME		1	-	-	-	-	-	-
		NONE		1	2	2	2	2	2	2
KHARAN DISTRICT	**MEN**	**MOSTLY**	**177**	**2**	**72**	**-**	**-**	**1**	**-**	**19**
		SOME		**127**	**102**	**89**	**27**	**121**	**62**	**146**
		NONE		**48**	**3**	**88**	**150**	**55**	**115**	**12**
	WOMEN	**MOSTLY**		**-**	**-**	**-**	**-**	**-**	**-**	**1**
		SOME		**18**	**13**	**7**	**5**	**11**	**5**	**28**
		NONE		**159**	**164**	**170**	**172**	**166**	**172**	**148**
KHARAN	MEN	MOSTLY	37	1	6	-	-	-	-	2
		SOME		30	29	4	3	24	2	33
		NONE		6	2	33	34	13	35	2
	WOMEN	MOSTLY		-	-	-	-	-	-	-
		SOME		9	3	1	1	3	1	13
		NONE		28	34	36	36	34	36	24
PATKIN	MEN	MOSTLY	28	1	1	-	-	1	-	6
		SOME		23	26	5	3	19	2	19
		NONE		4	1	23	25	8	26	3
	WOMEN	MOSTLY		-	-	-	-	-	-	-
		SOME		1	4	-	-	-	-	7
		NONE		27	24	28	28	28	28	21
SAR KHARAN	MEN	MOSTLY	61	-	51	-	-	-	-	10
		SOME		39	10	58	16	53	54	44
		NONE		22	-	3	45	8	7	7
	WOMEN	MOSTLY		-	-	-	-	-	-	1
		SOME		1	1	2	-	4	-	2
		NONE		60	60	59	61	57	61	58
TOHMULK	MEN	MOSTLY	51	-	14	-	-	-	-	1
		SOME		35	37	22	5	25	4	50
		NONE		16	-	29	46	26	47	-
	WOMEN	MOSTLY		-	-	-	-	-	-	-
		SOME		7	5	4	4	4	4	6
		NONE		44	46	47	47	47	47	45
NUSHKI DISTRICT	**MEN**	**MOSTLY**	**33**	**-**	**28**	**-**	**-**	**-**	**-**	**4**
		SOME		**19**	**5**	**2**	**-**	**33**	**-**	**29**
		NONE		**14**	**-**	**31**	**33**	**-**	**33**	**-**
	WOMEN	**MOSTLY**		**-**	**-**	**-**	**-**	**-**	**-**	**-**
		SOME		**-**	**1**	**1**	**-**	**-**	**-**	**-**
		NONE		**33**	**32**	**32**	**33**	**33**	**33**	**33**
DAK SUB-	MEN	MOSTLY	14	-	10	-	-	-	-	4
		SOME		5	4	-	-	14	-	10
		NONE		9	-	14	14	-	14	-
	WOMEN	MOSTLY		-	-	-	-	-	-	-
		SOME		-	-	-	-	-	-	-
		NONE		14	14	14	14	14	14	14
NUSHKI	MEN	MOSTLY	19	-	18	-	-	-	-	-
		SOME		14	1	2	-	19	-	19
		NONE		5	-	17	19	-	19	-

TABLE 9.2 : MOUZAS REPORTING SOURCES OF EMPLOYMENT BY GENDER

ADMINISTRATIVE UNIT	GENDER	QUANTI-FICATION	RURAL POPULATED MOUZAS	MOUZAS REPORTING SOURCES OF EMPLOYMENT						
				NO. OF SERVICE	NO. OF AGRI-CULTURE	NO. OF TRADE	NO. OF INDUSTRY	NO. OF PERSONAL / OWN BUSINESS	NO. OF OVERSEAS EMPLOYMENT	NO. OF LABOURER-ING
1	2	3	4	5	6	7	8	9	10	11
	WOMEN	MOSTLY		-	-	-	-	-	-	-
		SOME		-	1	1	-	-	-	-
		NONE		19	18	18	19	19	19	19
WASHUK DISTRICT	**MEN**	**MOSTLY**	**188**	**-**	**31**	**2**	**-**	**6**	**-**	**107**
		SOME		**70**	**146**	**57**	**2**	**115**	**51**	**77**
		NONE		**118**	**11**	**129**	**186**	**67**	**137**	**4**
	WOMEN	**MOSTLY**		**-**	**-**	**-**	**-**	**2**	**-**	**71**
		SOME		**10**	**16**	**1**	**1**	**50**	**10**	**29**
		NONE		**178**	**172**	**187**	**187**	**136**	**178**	**88**
BESMYA	MEN	MOSTLY	29	-	2	-	-	3	-	5
		SOME		21	25	3	-	14	2	23
		NONE		8	2	26	29	12	27	1
	WOMEN	MOSTLY		-	-	-	-	-	-	-
		SOME		7	1	-	-	1	-	1
		NONE		22	28	29	29	28	29	28
MASHKEEL	MEN	MOSTLY	55	-	13	2	-	2	-	37
		SOME		11	36	45	2	48	43	16
		NONE		44	6	8	53	5	12	2
	WOMEN	MOSTLY		-	-	-	-	-	-	30
		SOME		1	4	1	-	25	9	4
		NONE		54	51	54	55	30	46	21
NAG	MEN	MOSTLY	31	-	1	-	-	1	-	29
		SOME		14	29	1	-	11	-	2
		NONE		17	1	30	31	19	31	-
	WOMEN	MOSTLY		-	-	-	-	1	-	10
		SOME		1	-	-	-	-	-	4
		NONE		30	31	31	31	30	31	17
SHAHO GARDI	MEN	MOSTLY	44	-	15	-	-	-	-	27
		SOME		20	27	6	-	31	5	17
		NONE		24	2	38	44	13	39	-
	WOMEN	MOSTLY		-	-	-	-	1	-	24
		SOME		1	11	-	-	22	1	12
		NONE		43	33	44	44	21	43	8
WASHUK	MEN	MOSTLY	29	-	-	-	-	-	-	9
		SOME		4	29	2	-	11	1	19
		NONE		25	-	27	29	18	28	1
	WOMEN	MOSTLY		-	-	-	-	-	-	7
		SOME		-	-	-	1	2	-	8
		NONE		29	29	29	28	27	29	14
SIBI DIVISION	**MEN**	**MOSTLY**	**690**	**8**	**337**	**2**	**1**	**-**	**-**	**141**
		SOME		**420**	**271**	**199**	**28**	**300**	**18**	**373**
		NONE		**262**	**82**	**489**	**661**	**390**	**672**	**176**
	WOMEN	**MOSTLY**		**-**	**26**	**1**	**-**	**-**	**-**	**20**
		SOME		**81**	**153**	**8**	**7**	**47**	**6**	**582**
		NONE		**609**	**511**	**681**	**683**	**643**	**684**	**88**
DERA BUGTI DISTRICT	**MEN**	**MOSTLY**	**213**	**3**	**124**	**-**	**-**	**-**	**-**	**1**
		SOME		**129**	**86**	**55**	**2**	**89**	**2**	**158**
		NONE		**81**	**3**	**158**	**211**	**124**	**211**	**54**
	WOMEN	**MOSTLY**		**-**	**15**	**1**	**-**	**-**	**-**	**-**
		SOME		**25**	**66**	**-**	**1**	**8**	**-**	**23**
		NONE		**188**	**132**	**212**	**212**	**205**	**213**	**190**
BAIKAR SUB-TEHSIL	MEN	MOSTLY	13	1	12	-	-	-	-	-
		SOME		11	1	13	-	13	-	13
		NONE		1	-	-	13	-	13	-
	WOMEN	MOSTLY		-	-	-	-	-	-	-
		SOME		1	-	-	-	1	-	-
		NONE		12	13	13	13	12	13	13

TABLE 9.2 : MOUZAS REPORTING SOURCES OF EMPLOYMENT BY GENDER

ADMINISTRATIVE UNIT	GENDER	QUANTI-FICATION	RURAL POPULATED MOUZAS	MOUZAS REPORTING SOURCES OF EMPLOYMENT						
				NO. OF SERVICE	NO. OF AGRI-CULTURE	NO. OF TRADE	NO. OF INDUSTRY	NO. OF PERSONAL / OWN BUSINESS	NO. OF OVERSEAS EMPLOYMENT	NO. OF LABOURER-ING
1	2	3	4	5	6	7	8	9	10	11
DERA BUGTI TEHSIL	MEN	MOSTLY	46	-	41	-	-	-	-	1
		SOME		34	5	16	1	12	1	28
		NONE		12	-	30	45	34	45	17
	WOMEN	MOSTLY		-	2	-	-	-	-	-
		SOME		4	7	-	1	-	-	4
		NONE		42	37	46	45	46	46	42
LOTI	MEN	MOSTLY	22	-	15	-	-	-	-	-
		SOME		17	7	-	-	-	-	21
		NONE		5	-	22	22	22	22	1
	WOMEN	MOSTLY		-	1	-	-	-	-	-
		SOME		1	19	-	-	-	-	-
		NONE		21	2	22	22	22	22	22
MALAM SUB-	MEN	MOSTLY	17	-	1	-	-	-	-	-
		SOME		16	16	10	-	16	1	16
		NONE		1	-	7	17	1	16	1
	WOMEN	MOSTLY		-	1	-	-	-	-	-
		SOME		10	-	-	-	1	-	1
		NONE		7	16	17	17	16	17	16
PHELAWAGH	MEN	MOSTLY	12	-	11	-	-	-	-	-
		SOME		11	1	11	-	11	-	12
		NONE		1	-	1	12	1	12	-
	WOMEN	MOSTLY		-	-	-	-	-	-	-
		SOME		1	-	-	-	1	-	1
		NONE		11	12	12	12	11	12	11
PIR KOH SUB-TEHSIL	MEN	MOSTLY	46	-	4	-	-	-	-	-
		SOME		6	39	3	1	27	-	14
		NONE		40	3	43	45	19	46	32
	WOMEN	MOSTLY		-	-	-	-	-	-	-
		SOME		2	3	-	-	4	-	1
		NONE		44	43	46	46	42	46	45
SANGSELLAH SUB-TEHSIL	MEN	MOSTLY	20	-	20	-	-	-	-	-
		SOME		14	-	1	-	1	-	20
		NONE		6	-	19	20	19	20	-
	WOMEN	MOSTLY		-	11	1	-	-	-	-
		SOME		4	8	-	-	1	-	16
		NONE		16	1	19	20	19	20	4
SUI TEHSIL	MEN	MOSTLY	37	2	20	-	-	-	-	-
		SOME		20	17	1	-	9	-	34
		NONE		15	-	36	37	28	37	3
	WOMEN	MOSTLY		-	-	-	-	-	-	-
		SOME		2	29	-	-	-	-	-
		NONE		35	8	37	37	37	37	37
HARNAI DISTRICT	**MEN**	**MOSTLY**	**83**	**1**	**69**	**1**	**-**	**-**	**-**	**2**
		SOME		**56**	**9**	**40**	**10**	**54**	**3**	**56**
		NONE		**26**	**5**	**42**	**73**	**29**	**80**	**25**
	WOMEN	**MOSTLY**		**-**	**7**	**-**	**-**	**-**	**-**	**1**
		SOME		**22**	**13**	**-**	**-**	**1**	**-**	**10**
		NONE		**61**	**63**	**83**	**83**	**82**	**83**	**72**
HARNAI	MEN	MOSTLY	60	1	46	1	-	-	-	2
		SOME		35	9	17	-	31	3	33
		NONE		24	5	42	60	29	57	25
	WOMEN	MOSTLY		-	7	-	-	-	-	1
		SOME		8	12	-	-	-	-	9
		NONE		52	41	60	60	60	60	50
KHOAST SUB-	MEN	MOSTLY	14	-	14	-	-	-	-	-
		SOME		13	-	14	7	14	-	14
		NONE		1	-	-	7	-	14	-

TABLE 9.2 : MOUZAS REPORTING SOURCES OF EMPLOYMENT BY GENDER

ADMINISTRATIVE UNIT	GENDER	QUANTI-FICATION	RURAL POPULATED MOUZAS	MOUZAS REPORTING SOURCES OF EMPLOYMENT						
				NO. OF SERVICE	NO. OF AGRI-CULTURE	NO. OF TRADE	NO. OF INDUSTRY	NO. OF PERSONAL / OWN BUSINESS	NO. OF OVERSEAS EMPLOYMENT	NO. OF LABOURER-ING
1	2	3	4	5	6	7	8	9	10	11
	WOMEN	MOSTLY		-	-	-	-	-	-	-
		SOME		9	1	-	-	1	-	1
		NONE		5	13	14	14	13	14	13
SHAHRIG	MEN	MOSTLY	9	-	9	-	-	-	-	-
		SOME		8	-	9	3	9	-	9
		NONE		1	-	-	6	-	9	-
	WOMEN	MOSTLY		-	-	-	-	-	-	-
		SOME		5	-	-	-	-	-	-
		NONE		4	9	9	9	9	9	9
KOHLU DISTRICT	**MEN**	**MOSTLY**	**182**	**2**	**30**	**1**	**1**	**-**	**-**	**84**
		SOME		**125**	**103**	**46**	**5**	**73**	**8**	**50**
		NONE		**55**	**49**	**135**	**176**	**109**	**174**	**48**
	WOMEN	**MOSTLY**		**-**	**1**	**-**	**-**	**-**	**-**	**17**
		SOME		**12**	**16**	**5**	**4**	**31**	**5**	**35**
		NONE		**170**	**165**	**177**	**178**	**151**	**177**	**130**
KAHAN	MEN	MOSTLY	110	1	2	1	1	-	-	58
		SOME		67	65	25	-	27	5	20
		NONE		42	43	84	109	83	105	32
	WOMEN	MOSTLY		-	-	-	-	-	-	8
		SOME		2	3	1	2	15	2	20
		NONE		108	107	109	108	95	108	82
KOHLU	MEN	MOSTLY	8	-	-	-	-	-	-	8
		SOME		7	8	6	-	2	-	-
		NONE		1	-	2	8	6	8	-
	WOMEN	MOSTLY		-	-	-	-	-	-	-
		SOME		4	-	-	-	-	-	-
		NONE		4	8	8	8	8	8	8
MAWAND	MEN	MOSTLY	37	1	23	-	-	-	-	11
		SOME		35	13	13	4	34	3	26
		NONE		1	1	24	33	3	34	-
	WOMEN	MOSTLY		-	1	-	-	-	-	9
		SOME		6	13	4	1	15	3	15
		NONE		31	23	33	36	22	34	13
SUB-TEHSIL GRISANI	MEN	MOSTLY	4	-	-	-	-	-	-	4
		SOME		4	4	-	-	1	-	-
		NONE		-	-	4	4	3	4	-
	WOMEN	MOSTLY		-	-	-	-	-	-	-
		SOME		-	-	-	-	-	-	-
		NONE		4	4	4	4	4	4	4
SUB-TEHSIL TAMBOO	MEN	MOSTLY	23	-	5	-	-	-	-	3
		SOME		12	13	2	1	9	-	4
		NONE		11	5	21	22	14	23	16
	WOMEN	MOSTLY		-	-	-	-	-	-	-
		SOME		-	-	-	1	1	-	-
		NONE		23	23	23	22	22	23	23
SIBI DISTRICT	**MEN**	**MOSTLY**	**128**	**1**	**58**	**-**	**-**	**-**	**-**	**40**
		SOME		**63**	**57**	**21**	**5**	**36**	**2**	**52**
		NONE		**64**	**13**	**107**	**123**	**92**	**126**	**36**
	WOMEN	**MOSTLY**		**-**	**2**	**-**	**-**	**-**	**-**	**1**
		SOME		**15**	**55**	**1**	**-**	**4**	**1**	**16**
		NONE		**113**	**71**	**127**	**128**	**124**	**127**	**111**
KOT MANDAI SUB-	MEN	MOSTLY	8	-	5	-	-	-	-	-
		SOME		1	3	1	-	2	-	8
		NONE		7	-	7	8	6	8	-
	WOMEN	MOSTLY		-	-	-	-	-	-	-
		SOME		-	1	-	-	-	-	-
		NONE		8	7	8	8	8	8	8

TABLE 9.2 : MOUZAS REPORTING SOURCES OF EMPLOYMENT BY GENDER

ADMINISTRATIVE UNIT	GENDER	QUANTI-FICATION	RURAL POPULATED MOUZAS	MOUZAS REPORTING SOURCES OF EMPLOYMENT						
				NO. OF SERVICE	NO. OF AGRI-CULTURE	NO. OF TRADE	NO. OF INDUSTRY	NO. OF PERSONAL / OWN BUSINESS	NO. OF OVERSEAS EMPLOYMENT	NO. OF LABOURER-ING
1	2	3	4	5	6	7	8	9	10	11
LEHRI	MEN	MOSTLY	88	1	30	-	-	-	-	39
		SOME		35	45	9	2	16	1	21
		NONE		52	13	79	86	72	87	28
	WOMEN	MOSTLY		-	2	-	-	-	-	1
		SOME		6	39	1	-	1	-	10
		NONE		82	47	87	88	87	88	77
SANGAN SUB-	MEN	MOSTLY	3	-	2	-	-	-	-	1
		SOME		2	1	-	-	1	-	2
		NONE		1	-	3	3	2	3	-
	WOMEN	MOSTLY		-	-	-	-	-	-	-
		SOME		-	2	-	-	3	-	2
		NONE		3	1	3	3	-	3	1
SIBI	MEN	MOSTLY	29	-	21	-	-	-	-	-
		SOME		25	8	11	3	17	1	21
		NONE		4	-	18	26	12	28	8
	WOMEN	MOSTLY		-	-	-	-	-	-	-
		SOME		9	13	-	-	-	1	4
		NONE		20	16	29	29	29	28	25
ZIARAT DISTRICT	**MEN**	**MOSTLY**	**84**	**1**	**56**	**-**	**-**	**-**	**-**	**14**
		SOME		**47**	**16**	**37**	**6**	**48**	**3**	**57**
		NONE		**36**	**12**	**47**	**78**	**36**	**81**	**13**
	WOMEN	**MOSTLY**		**-**	**1**	**-**	**-**	**-**	**-**	**1**
		SOME		**7**	**3**	**2**	**2**	**3**	**-**	**4**
		NONE		**77**	**80**	**82**	**82**	**81**	**84**	**79**
SINJAWI SUB-	MEN	MOSTLY	57	1	34	-	-	-	-	9
		SOME		27	11	22	3	28	3	35
		NONE		29	12	35	54	29	54	13
	WOMEN	MOSTLY		-	1	-	-	-	-	1
		SOME		1	2	2	-	3	-	2
		NONE		56	54	55	57	54	57	54
ZIARAT	MEN	MOSTLY	27	-	22	-	-	-	-	5
		SOME		20	5	15	3	20	-	22
		NONE		7	-	12	24	7	27	-
	WOMEN	MOSTLY		-	-	-	-	-	-	-
		SOME		6	1	-	2	-	-	2
		NONE		21	26	27	25	27	27	25
ZHOB DIVISION	**MEN**	**MOSTLY**	**861**	**17**	**181**	**1**	**-**	**9**	**2**	**279**
		SOME		**618**	**576**	**497**	**114**	**645**	**231**	**505**
		NONE		**226**	**104**	**363**	**747**	**207**	**628**	**77**
	WOMEN	**MOSTLY**		**3**	**1**	**-**	**-**	**2**	**-**	**29**
		SOME		**114**	**121**	**11**	**19**	**94**	**5**	**695**
		NONE		**744**	**739**	**850**	**842**	**765**	**856**	**137**
BARKHAN DISTRICT	**MEN**	**MOSTLY**	**129**	**6**	**21**	**-**	**-**	**2**	**-**	**16**
		SOME		**102**	**102**	**74**	**5**	**117**	**19**	**101**
		NONE		**21**	**6**	**55**	**124**	**10**	**110**	**12**
	WOMEN	**MOSTLY**		**1**	**1**	**-**	**-**	**1**	**-**	**2**
		SOME		**63**	**106**	**11**	**16**	**79**	**4**	**94**
		NONE		**65**	**22**	**118**	**113**	**49**	**125**	**33**
BARKHAN	MEN	MOSTLY	129	6	21	-	-	2	-	16
		SOME		102	102	74	5	117	19	101
		NONE		21	6	55	124	10	110	12
	WOMEN	MOSTLY		1	1	-	-	1	-	2
		SOME		63	106	11	16	79	4	94
		NONE		65	22	118	113	49	125	33
DUKI DISTRICT	**MEN**	**MOSTLY**	**84**	**-**	**13**	**-**	**-**	**-**	**-**	**13**
		SOME		**74**	**62**	**19**	**1**	**64**	**1**	**39**
		NONE		**10**	**9**	**65**	**83**	**20**	**83**	**32**

TABLE 9.2 : MOUZAS REPORTING SOURCES OF EMPLOYMENT BY GENDER

ADMINISTRATIVE UNIT	GENDER	QUANTI-FICATION	RURAL POPULATED MOUZAS	MOUZAS REPORTING SOURCES OF EMPLOYMENT						
				NO. OF SERVICE	NO. OF AGRI-CULTURE	NO. OF TRADE	NO. OF INDUSTRY	NO. OF PERSONAL / OWN BUSINESS	NO. OF OVERSEAS EMPLOYMENT	NO. OF LABOURER-ING
1	2	3	4	5	6	7	8	9	10	11
	WOMEN	**MOSTLY**		**-**	**-**	**-**	**-**	**-**	**-**	**-**
		SOME		**12**	**-**	**-**	**-**	**-**	**-**	**-**
		NONE		**72**	**84**	**84**	**84**	**84**	**84**	**84**
DUKI	MEN	MOSTLY	84	-	13	-	-	-	-	13
		SOME		74	62	19	1	64	1	39
		NONE		10	9	65	83	20	83	32
	WOMEN	MOSTLY		-	-	-	-	-	-	-
		SOME		12	-	-	-	-	-	-
		NONE		72	84	84	84	84	84	84
KILLA SAIFULLAH DISTRICT	**MEN**	**MOSTLY**	**140**	**1**	**27**	**-**	**-**	**-**	**-**	**52**
		SOME		**97**	**110**	**62**	**19**	**99**	**-**	**88**
		NONE		**42**	**3**	**78**	**121**	**41**	**140**	**-**
	WOMEN	**MOSTLY**		**-**	**-**	**-**	**-**	**-**	**-**	**-**
		SOME		**8**	**-**	**-**	**-**	**3**	**1**	**-**
		NONE		**132**	**140**	**140**	**140**	**137**	**139**	**140**
BADINI SUB-	MEN	MOSTLY	7	1	4	-	-	-	-	2
		SOME		2	3	-	-	6	-	5
		NONE		4	-	7	7	1	7	-
	WOMEN	MOSTLY		-	-	-	-	-	-	-
		SOME		-	-	-	-	-	-	-
		NONE		7	7	7	7	7	7	7
KAN MEHTARZAI SUB-	MEN	MOSTLY	16	-	10	-	-	-	-	6
		SOME		16	6	-	-	1	-	10
		NONE		-	-	16	16	15	16	-
	WOMEN	MOSTLY		-	-	-	-	-	-	-
		SOME		6	-	-	-	-	-	-
		NONE		10	16	16	16	16	16	16
KILLA SAIFULLAH	MEN	MOSTLY	44	-	-	-	-	-	-	-
		SOME		24	44	18	3	42	-	44
		NONE		20	-	26	41	2	44	-
	WOMEN	MOSTLY		-	-	-	-	-	-	-
		SOME		1	-	-	-	-	1	-
		NONE		43	44	44	44	44	43	44
LOIBAND	MEN	MOSTLY	28	-	8	-	-	-	-	19
		SOME		15	19	6	-	7	-	9
		NONE		13	1	22	28	21	28	-
	WOMEN	MOSTLY		-	-	-	-	-	-	-
		SOME		-	-	-	-	-	-	-
		NONE		28	28	28	28	28	28	28
MUSLIM BAGH	MEN	MOSTLY	30	-	5	-	-	-	-	23
		SOME		28	24	23	4	28	-	7
		NONE		2	1	7	26	2	30	-
	WOMEN	MOSTLY		-	-	-	-	-	-	-
		SOME		1	-	-	-	-	-	-
		NONE		29	30	30	30	30	30	30
SHINKI SUB-	MEN	MOSTLY	15	-	-	-	-	-	-	2
		SOME		12	14	15	12	15	-	13
		NONE		3	1	-	3	-	15	-
	WOMEN	MOSTLY		-	-	-	-	-	-	-
		SOME		-	-	-	-	3	-	-
		NONE		15	15	15	15	12	15	15
LORALAI DISTRICT	**MEN**	**MOSTLY**	**165**	**4**	**69**	**-**	**-**	**2**	**-**	**51**
		SOME		**81**	**85**	**70**	**5**	**99**	**3**	**107**
		NONE		**80**	**11**	**95**	**160**	**64**	**162**	**7**
	WOMEN	**MOSTLY**		**-**	**-**	**-**	**-**	**1**	**-**	**27**
		SOME		**9**	**7**	**-**	**-**	**5**	**-**	**6**
		NONE		**156**	**158**	**165**	**165**	**159**	**165**	**132**

TABLE 9.2 : MOUZAS REPORTING SOURCES OF EMPLOYMENT BY GENDER

ADMINISTRATIVE UNIT	GENDER	QUANTI-FICATION	RURAL POPULATED MOUZAS	MOUZAS REPORTING SOURCES OF EMPLOYMENT						
				NO. OF SERVICE	NO. OF AGRI-CULTURE	NO. OF TRADE	NO. OF INDUSTRY	NO. OF PERSONAL / OWN BUSINESS	NO. OF OVERSEAS EMPLOYMENT	NO. OF LABOURER-ING
1	2	3	4	5	6	7	8	9	10	11
BORI	MEN	MOSTLY	95	4	40	-	-	-	-	29
		SOME		56	50	49	3	55	2	63
		NONE		35	5	46	92	40	93	3
	WOMEN	MOSTLY		-	-	-	-	-	-	27
		SOME		9	4	-	-	5	-	6
		NONE		86	91	95	95	90	95	62
MEKHTAR SUB-	MEN	MOSTLY	70	-	29	-	-	2	-	22
		SOME		25	35	21	2	44	1	44
		NONE		45	6	49	68	24	69	4
	WOMEN	MOSTLY		-	-	-	-	1	-	-
		SOME		-	3	-	-	-	-	-
		NONE		70	67	70	70	69	70	70
MUSAKHEL DISTRICT	**MEN**	**MOSTLY**	**66**	**-**	**29**	**-**	**-**	**-**	**-**	**16**
		SOME		**60**	**36**	**59**	**10**	**53**	**22**	**43**
		NONE		**6**	**1**	**7**	**56**	**13**	**44**	**7**
	WOMEN	**MOSTLY**		**-**	**-**	**-**	**-**	**-**	**-**	**-**
		SOME		**7**	**5**	**-**	**-**	**7**	**-**	**14**
		NONE		**59**	**61**	**66**	**66**	**59**	**66**	**52**
DRUG	MEN	MOSTLY	8	-	-	-	-	-	-	-
		SOME		7	8	7	-	5	-	7
		NONE		1	-	1	8	3	8	1
	WOMEN	MOSTLY		-	-	-	-	-	-	-
		SOME		4	-	-	-	-	-	1
		NONE		4	8	8	8	8	8	7
KINGRI	MEN	MOSTLY	10	-	-	-	-	-	-	5
		SOME		10	10	10	1	10	6	5
		NONE		-	-	-	9	-	4	-
	WOMEN	MOSTLY		-	-	-	-	-	-	-
		SOME		3	2	-	-	7	-	10
		NONE		7	8	10	10	3	10	-
MUSAKHEL	MEN	MOSTLY	33	-	26	-	-	-	-	6
		SOME		28	6	27	3	27	12	21
		NONE		5	1	6	30	6	21	6
	WOMEN	MOSTLY		-	-	-	-	-	-	-
		SOME		-	3	-	-	-	-	2
		NONE		33	30	33	33	33	33	31
SUB-TEHSIL TEAR ESSOT	MEN	MOSTLY	8	-	3	-	-	-	-	5
		SOME		8	5	8	6	8	3	3
		NONE		-	-	-	2	-	5	-
	WOMEN	MOSTLY		-	-	-	-	-	-	-
		SOME		-	-	-	-	-	-	-
		NONE		8	8	8	8	8	8	8
SUB-TEHSIL ZAMRI PALASIN	MEN	MOSTLY	7	-	-	-	-	-	-	-
		SOME		7	7	7	-	3	1	7
		NONE		-	-	-	7	4	6	-
	WOMEN	MOSTLY		-	-	-	-	-	-	-
		SOME		-	-	-	-	-	-	1
		NONE		7	7	7	7	7	7	6
SHERANI DISTRICT	**MEN**	**MOSTLY**	**179**	**-**	**5**	**-**	**-**	**1**	**2**	**111**
		SOME		**145**	**130**	**170**	**67**	**171**	**170**	**64**
		NONE		**34**	**44**	**9**	**112**	**7**	**7**	**4**
	WOMEN	**MOSTLY**		**2**	**-**	**-**	**-**	**-**	**-**	**-**
		SOME		**3**	**-**	**-**	**-**	**-**	**-**	**1**
		NONE		**174**	**179**	**179**	**179**	**179**	**179**	**178**
SHERANI SUB-DIVISION	MEN	MOSTLY	179	-	5	-	-	1	2	111
		SOME		145	130	170	67	171	170	64
		NONE		34	44	9	112	7	7	4

TABLE 9.2 : MOUZAS REPORTING SOURCES OF EMPLOYMENT BY GENDER

ADMINISTRATIVE UNIT	GENDER	QUANTI-FICATION	RURAL POPULATED MOUZAS	MOUZAS REPORTING SOURCES OF EMPLOYMENT						
				NO. OF SERVICE	NO. OF AGRI-CULTURE	NO. OF TRADE	NO. OF INDUSTRY	NO. OF PERSONAL / OWN BUSINESS	NO. OF OVERSEAS EMPLOYMENT	NO. OF LABOURER-ING
1	2	3	4	5	6	7	8	9	10	11
	WOMEN	MOSTLY		2	-	-	-	-	-	-
		SOME		3	-	-	-	-	-	1
		NONE		174	179	179	179	179	179	178
ZHOB DISTRICT	**MEN**	**MOSTLY**	**98**	**6**	**17**	**1**	**-**	**4**	**-**	**20**
		SOME		**59**	**51**	**43**	**7**	**42**	**16**	**63**
		NONE		**33**	**30**	**54**	**91**	**52**	**82**	**15**
	WOMEN	**MOSTLY**		**-**	**-**	**-**	**-**	**-**	**-**	**-**
		SOME		**12**	**3**	**-**	**3**	**-**	**-**	**22**
		NONE		**86**	**95**	**98**	**95**	**98**	**98**	**76**
ASHWAT SUB-TEHSIL	MEN	MOSTLY	3	-	-	-	-	-	-	2
		SOME		3	2	2	-	-	-	1
		NONE		-	1	1	3	3	3	-
	WOMEN	MOSTLY		-	-	-	-	-	-	-
		SOME		-	-	-	-	-	-	1
		NONE		3	3	3	3	3	3	2
QAMAR DIN KAREZ	MEN	MOSTLY	3	-	-	-	-	-	-	3
		SOME		3	3	3	-	3	1	-
		NONE		-	-	-	3	-	2	-
	WOMEN	MOSTLY		-	-	-	-	-	-	-
		SOME		-	-	-	-	-	-	1
		NONE		3	3	3	3	3	3	2
SAMBAZA SUB-	MEN	MOSTLY	18	-	1	-	-	-	-	1
		SOME		11	8	7	2	4	-	14
		NONE		7	9	11	16	14	18	3
	WOMEN	MOSTLY		-	-	-	-	-	-	-
		SOME		1	2	-	2	-	-	6
		NONE		17	16	18	16	18	18	12
ZHOB	MEN	MOSTLY	74	6	16	1	-	4	-	14
		SOME		42	38	31	5	35	15	48
		NONE		26	20	42	69	35	59	12
	WOMEN	MOSTLY		-	-	-	-	-	-	-
		SOME		11	1	-	1	-	-	14
		NONE		63	73	74	73	74	74	60

APPENDIX

QUESTIONNAIRE

Government of Pakistan
Pakistan Bureau of Statistics
(Agricultural Census Wing)

Form-11
Mouza Census 2020

Identification & Status of Mouza — Part-I

01- District :		02- Tehsil :	
03- Kanongo Circle :		04-Patwar Circle:	
05- Mouza Name : S.No.			
06- Hudbast No.		07- Permanent Code :	PCO / ACO
08- Union Council/ Ward Name & No.:			

09- Status of Mouza : 1 Rural | 2 Urban | 3 Partly Urban | 4 Forest | 5 Un-Populated | 10- Total Number of Settlements in Area of the Mouza

11- Area of Mouza (Acres) for 2018-19 1- Total:_____ 2- Cultivated:_____ 3-Uncultivated:_____ 4- Total Area Under Settlements _____

Important Crops & Irrigation Sources — Part-II

01- Major Crops of Mouza	1 Wheat	2 Rice	3 Cotton	4 Sugarcane	5 Maize	6 Pulses	7 Orchard	8 Vegetables
02- Sources of Irrigation	1 Canal	2 River	3 Tubwell/ Well	4 Ravine/ Stream	5 Spring/ Karez	6 Arid	7 Flooding Torrent	8 Others

03- Water Course Improvement Scheme — Canal Irrigation 1 Yes 2 No — In Case of "Yes" 1- Total Number of Water Courses ____ 2- Number of Improved Water Courses ____ 3- Total Length of Improved Water Courses (Meters) ____

04- Use of Modren Tech. for Irrigation — 1 Drip System No.____ | 2 Sprinkler System No.____ | 3 Others (Specify) No.____ | 4 None

05- Depth of Water Table in Mouza ____ Feet

Housing & Sanitation — Part-III

01- Construction Type of Majority of Houses	1 Bricked	2 Mud Made	3 Bricks & Mud	4 Others
02- Status Type of Majority of Streets	1 Metaled	2 Cemented/ Concrete	3 Bricked/Soling	4 Dirt Roads

03- Solid Waste Management System — 1 Yes 2 No — In Case of "Yes" the Waste Management 1 Government 2 Private

04- Taste of Underground Water — 1 Sweet 2 Brakish — In Case of "Brakish" Distance travelled to get Sweet Water ____ Kilometer

05- Source of Drinking Water (Sweet Water)	1 Govt. Piped Supply	3 Water Filtration Plant	5 Hand/Electric Pump on nearby Canal	7 River/Canal	9 Pond/Toba
	2 Personal Hand/ Electric Pump	4 Revers Osmosis Plant	6 Well	8 Spring/Ravine/ Karez	10 Others (Specify)

06- Toilet Facility in Majority of Houses — 1 Inside the House 2 Open Place

07- Sewerage System in Mouza	1- Cemented Drain	1 All	2 Mostly	3 Some	4 None
	2- Sewerage System	1 All	2 Mostly	3 Some	4 None

08- Health Facilities in Mouza (In Case of "No" write Distance in KM)	1- Population Welfare Centre	2- Basic Health Unit	3- Rural Health Centre	4- NGO Dispensary	5- Child/Mother Care Centre	6- Private Doctor (MBBS)	7- Hospital/ Dispensary	8- Facility of Midwife
	1 Yes	1 Yes	1 Yes	1 Yes	1 Yes	1 Yes	1 Yes	1 Yes
	2 No Distance	2 No Distance	2 No Distance	2 No Distance	2 No Distance	2 No Distance	2 No Distance	2 No Distance

Education & Sports Facilities — Part-IV

01- Educational Institutions in Mouza (In Case of "No" write Distance in KM)	1- Primary	2- Middle	3- High/Higher Secondary	4- College	5- Vocational Institute	6- Religious Institute
1- Boys	1 Yes / 2 No Distance	1 Yes / 2 No Distance	1 Yes / 2 No Distance	1 Yes / 2 No Distance	1 Yes / 2 No Distance	1 Yes / 2 No Distance
2- Girls	1 Yes / 2 No Distance	1 Yes / 2 No Distance	1 Yes / 2 No Distance	1 Yes / 2 No Distance	1 Yes / 2 No Distance	1 Yes / 2 No Distance

02- Regular Playgrounds in Mouza	Cricket	Hockey	Foot Ball	Volley Ball	Kabaddy	Any Other Sports	None
1- Male	1	2	3	4	5	6	7
2- Female	1	2	3	4	5	6	7

Livestock — Part-V

01- Vet. Health Care Facility in Mouza (In Case of "No" write Distance in KM)	1- Dispensary/ Veterinary Centre	2- Private Facility	3- Mobile Veterinary Dispenser
	1 Yes / 2 No Distance____	1 Yes / 2 No Distance____	1 / 2

02- Number of Farms in Mouza Premises — 1 None | 2 Poultry Farms Number ____ | 3 Livestock/Dairy Farms Number ____ | 4 Fish Farms Number ____

03- Number of Livestock in Mouza

1- Cattle / Buffaloe				2- Sheep / Goat				3- Camel			
None	1-100	101-250	251 & Above	None	1-200	201-500	501 & Above	None	1-25	26-100	101 & Above
1	2	3	4	1	2	3	4	1	2	3	4

Community Infrastructure & Services — Part-VI

01- Availability of Electricity to Inhabitants of Mouza	1 All	2 Mostly	3 Some	4 None	In Case of "None" write distance _____ Kilometer	
02- Alternate Sources of Electricity	1 Solar Energy	2 Bio Gas	3 Generator	4 Others (Specify) _____	5 None	
03- Fuel Availability for Mouza	1 Sui Gas	2 LPG	3 Kerosene Oil	4 Wood	5 Coal	6 Animal Dung Cake
04- Road Facility to Mouza	1 Metaled	2 Cemented/ Concrete	3 Bricked/ Soling	4 Dirt Road	In Case of "Dirt Road" write distance of "Metaled Road" in Kilometer _____	
05- Media Sources in Mouza	1 Radio	2 TV	3 Cable	4 Newspaper	5 None	

06- Market/Bazar in Mouza	1 Yes	2 No	In Case of "No" write distance in Kilometer	Distance _____
07- Cold Storage for Fruits/Vegetables	1 Yes	2 No	In Case of "No" write distance in Kilometer	Distance _____
08- Govt. Procurement Centre	1 Yes	2 No	In Case of "No" write distance in Kilometer	Distance _____
09- Workshop for Agricultural Machinery Repair	1 Yes	2 No	In Case of "No" write distance in Kilometer	Distance _____
10- Diesel/Petrol Pump/Depot/Agency	1 Yes	2 No	In Case of "No" write distance in Kilometer	Distance _____
11- Transport Facility to Mouza	1 Yes	2 No	In Case of "No" write distance in Kilometer	Distance _____
12- CNG/LPG Facility	1 Yes	2 No	In Case of "No" write distance in Kilometer	Distance _____

13- Wholesale Market	1-Livestock 1 Yes 2 No Distance___	2-Grains 1 Yes 2 No Distance___	3-Fruits/ Vegetables 1 Yes 2 No Distance___
14- Depot/Agency/ Shop	1-Fertilizers 1 Yes 2 No Distance___	2-Seeds 1 Yes 2 No Distance___	3- Pesticides 1 Yes 2 No Distance___
15- Telephone Facility	1-Fixed Line 1 Yes 2 No Distance___	2-PCO 1 Yes 2 No Distance___	3- Mobile Signals 1 Yes 2 No Distance___
16- Internet Facility	1-Fixed Line DSL 1 Yes 2 No Distance___	2-Cable Net 1 Yes 2 No Distance___	3- Mobile Net 1 Yes 2 No Distance___

Natural Resources & Disasters — Part-VII

01- Community Grazing Land in Mouza	1 Yes	2 No	In Case of "Yes" write Total Area of Community Grazing Land in Acres _____			
02- Community Forest in Mouza	1 Yes	2 No	In Case of "Yes" write Total Area of Community Forest in Acres _____			
03- Natural Disaster Faced in Last 05 Years by Mouza	1 Yes	2 No In Case of "Yes" Mark the Relevant Box	1 Drought	2 Flood	3 Earthquake	4 Others (Specify) _____

Institutions, Banks & Source of Credit — Part-VIII

	ZTBL	Cooperative Bank	Commercial Bank	Micro Finance Bank	NGO	RSP	Govt.	Broker	Others
01- Sources of Credit in Mouza	1	2	3	4	5	6	7	8	9

02- Online Commercial Banks in Mouza	1 Yes	2 No	In Case of "No" write distance in Kilometer	Distance _____
03- Reconciliation Committee in Mouza	1 Yes	2 No	In Case of "No" write distance in Kilometer	Distance _____
04- Post Office in Mouza	1 Yes	2 No	In Case of "No" write distance in Kilometer	Distance _____
05- Police Station/Police Post in Mouza	1 Yes	2 No	In Case of "No" write distance in Kilometer	Distance _____

06- NGOs in Mouza	NGO	Community Org	Citizen Community Board	Community Centre/Library	None
1- Male	1	2	3	4	5
2- Female	1	2	3	4	5

Industries & Employment — Part-IX

01- Industries in Mouza	1 Large Scale	2 Medium Scale	3 Small Scale	4 Cottage Industries	5 None

02- Sources of Employment of Populace	1-Service	2-Agriculture	3-Trade	4-Industry	5-Personal Business	6-Overseas Employment	7-Labour
1- Male	1 Mostly 2 Some 3 None	1 Mostly 2 Some 3 None	1 Mostly 2 Some 3 None	1 Mostly 2 Some 3 None	1 Mostly 2 Some 3 None	1 Mostly 2 Some 3 None	1 Mostly 2 Some 3 None
2- Female	1 Mostly 2 Some 3 None	1 Mostly 2 Some 3 None	1 Mostly 2 Some 3 None	1 Mostly 2 Some 3 None	1 Mostly 2 Some 3 None	1 Mostly 2 Some 3 None	1 Mostly 2 Some 3 None

Patwari/Enumerator's Name: _____	Kanongo/Supervisor's Name: _____
Mobile/Phone No.: _____	Mobile/Phone No.: _____
Signature & Date _____	Signature & Date _____